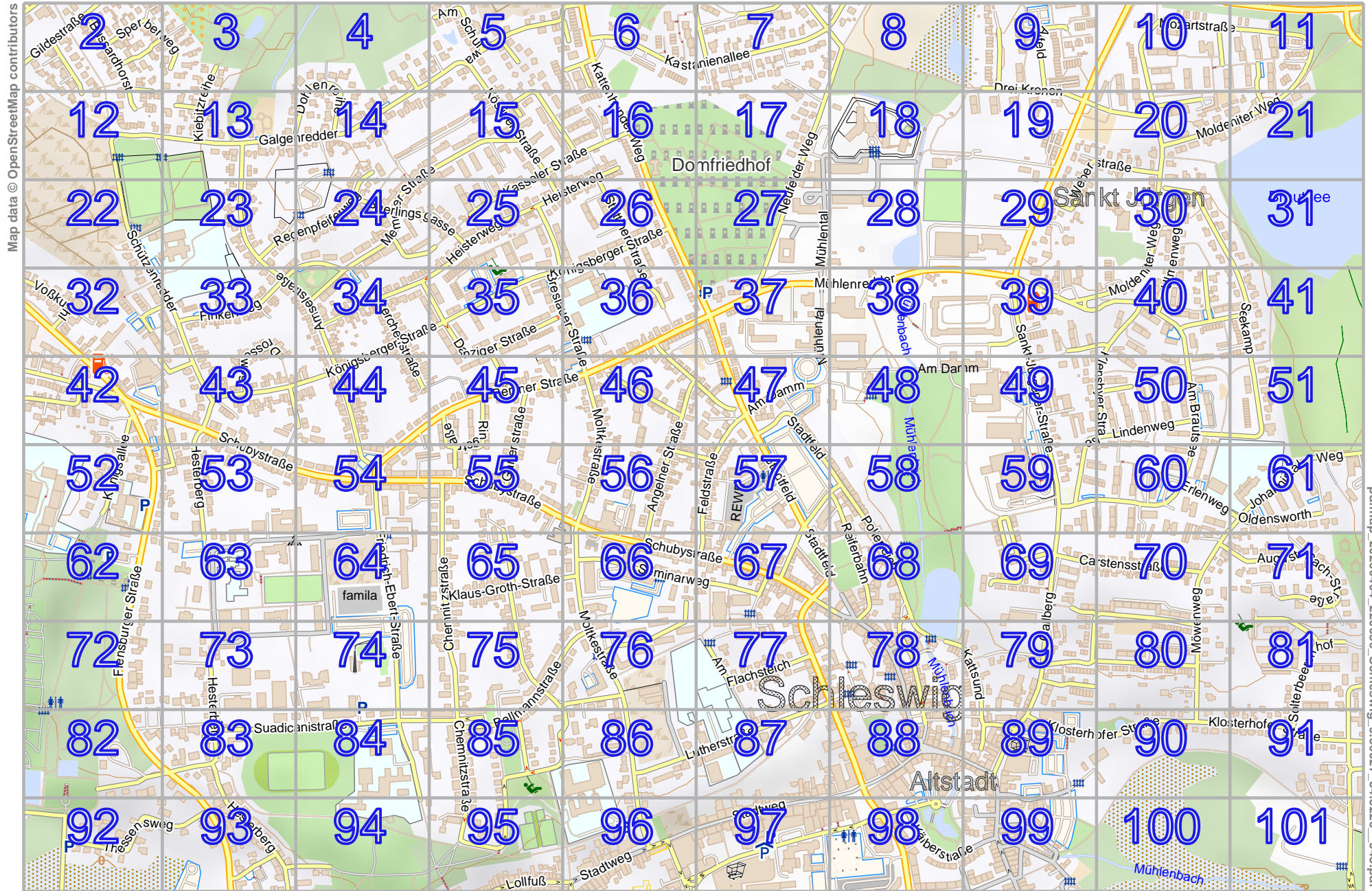


Schleswig

lon 9.58027 lat 54.53038



pdfmap 20260404 220536_Schleswig 9.56027 54.5226 943.pdf

Map data © OpenStreetMap contributors

lon 9.54852 lat 54.53038



lon 9.54439 lat 54.52876 [nom. scale = 1 / 1000]

pdfmap_20260404_220636_Schleswig_9.56027_54.5226_943.pdf

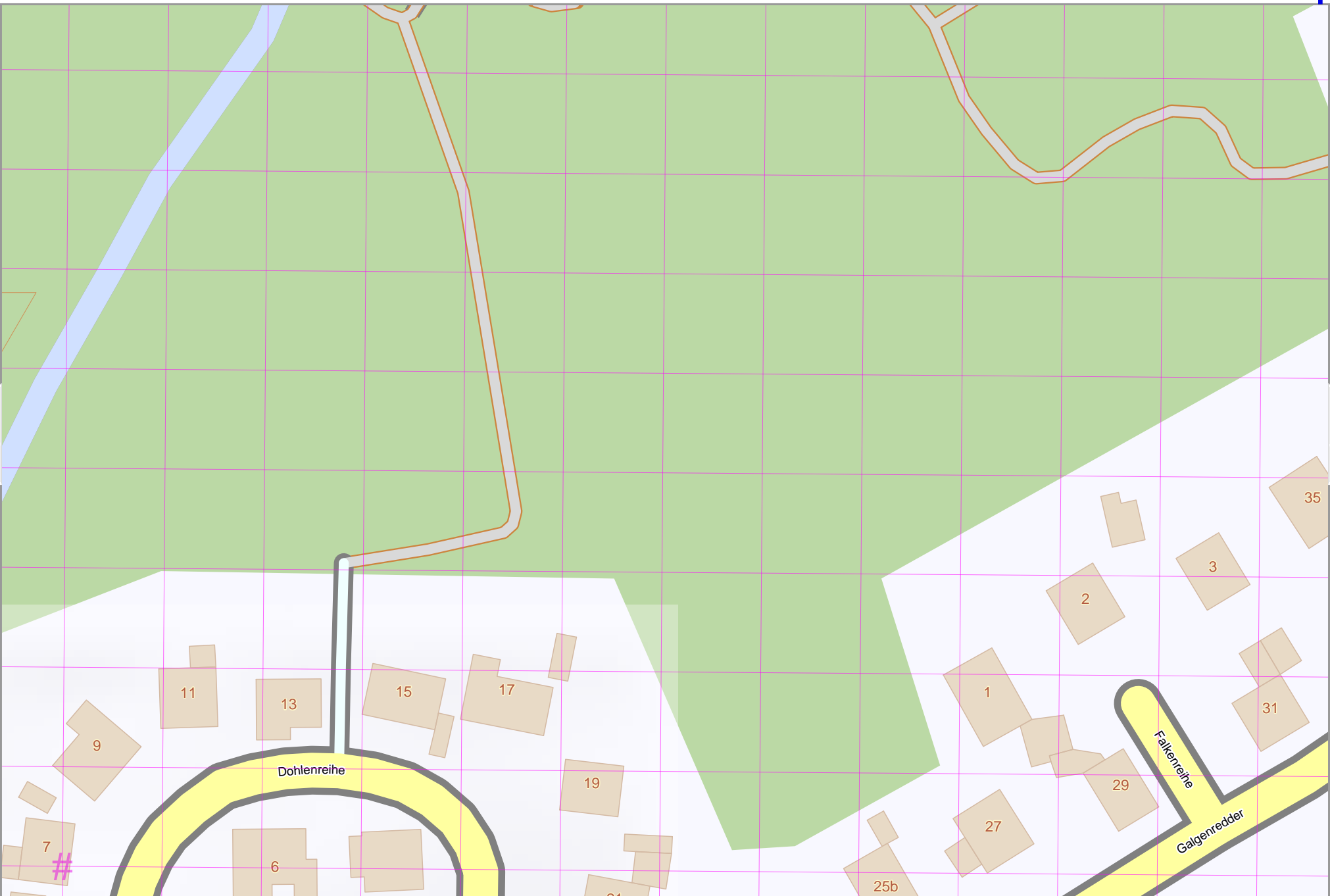
UTM: 32 U easting 535.24 km northing 6042.50 km
 UTM-Grid-width = 20m
 Contour interval = 20m

Map data © OpenStreetMap contributors

lon 9.55249 lat 54.53038

lon 9.54836 lat 54.52876 [nom. scale = 1 / 1000]

pdfmap_20260404_220636_Schleswig_9.55027_54.5226_943.pdf



UTM: 32 U easting 535.50 km northing 6042.50 km
 UTM-Grid-width = 20m
 Contour interval = 20m



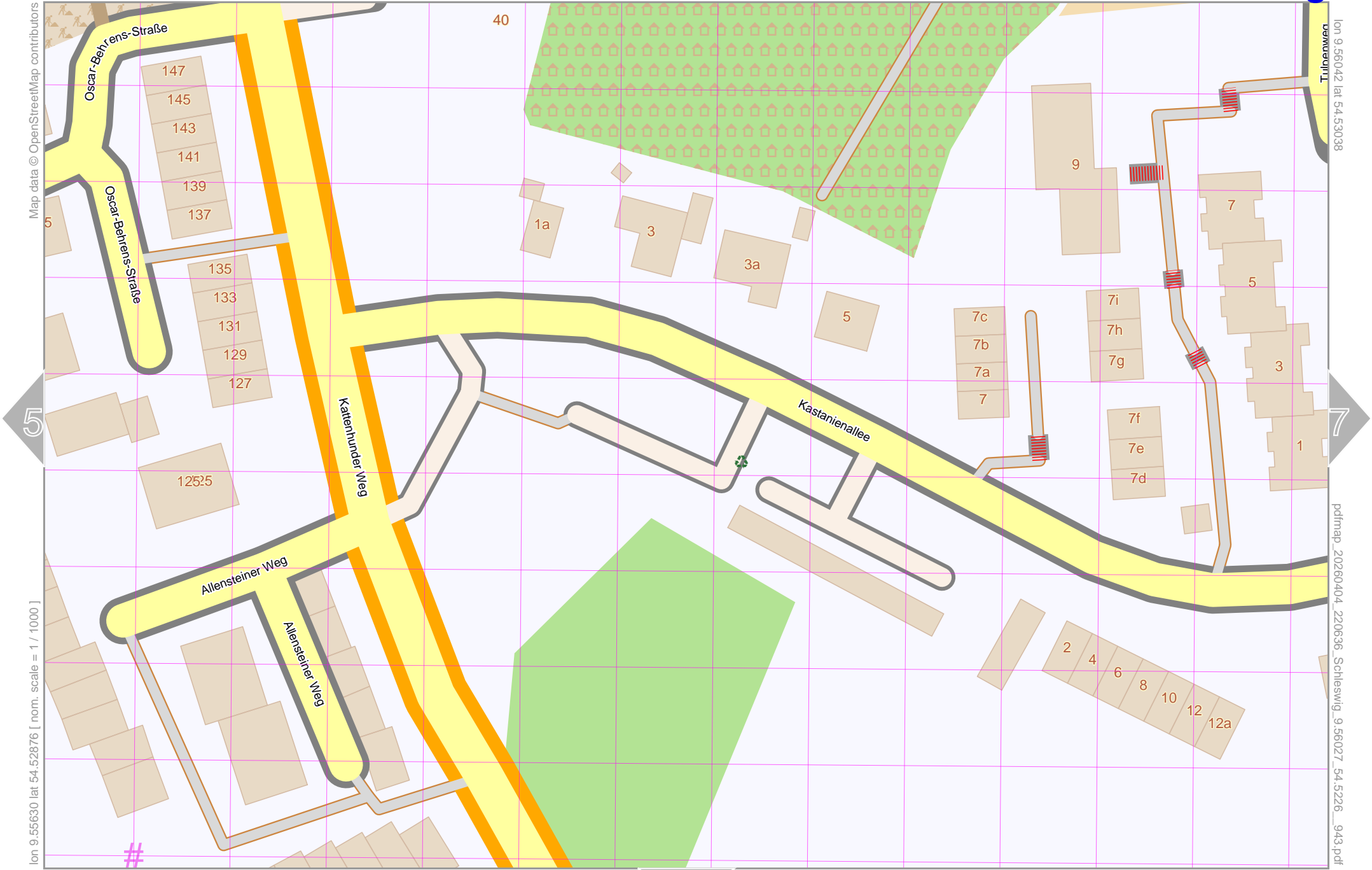
Schleswig

Map data © OpenStreetMap contributors

lon 9.56042 lat 54.53038

pdfmap_20260404_220636_Schleswig_9.56027_54.5226_943.pdf

lon 9.556630 lat 54.52876 [nom. scale = 1 / 1000]



UTM: 32 U easting 536.02 km northing 6042.50 km
 UTM-Grid-width = 20m
 Contour interval = 20m

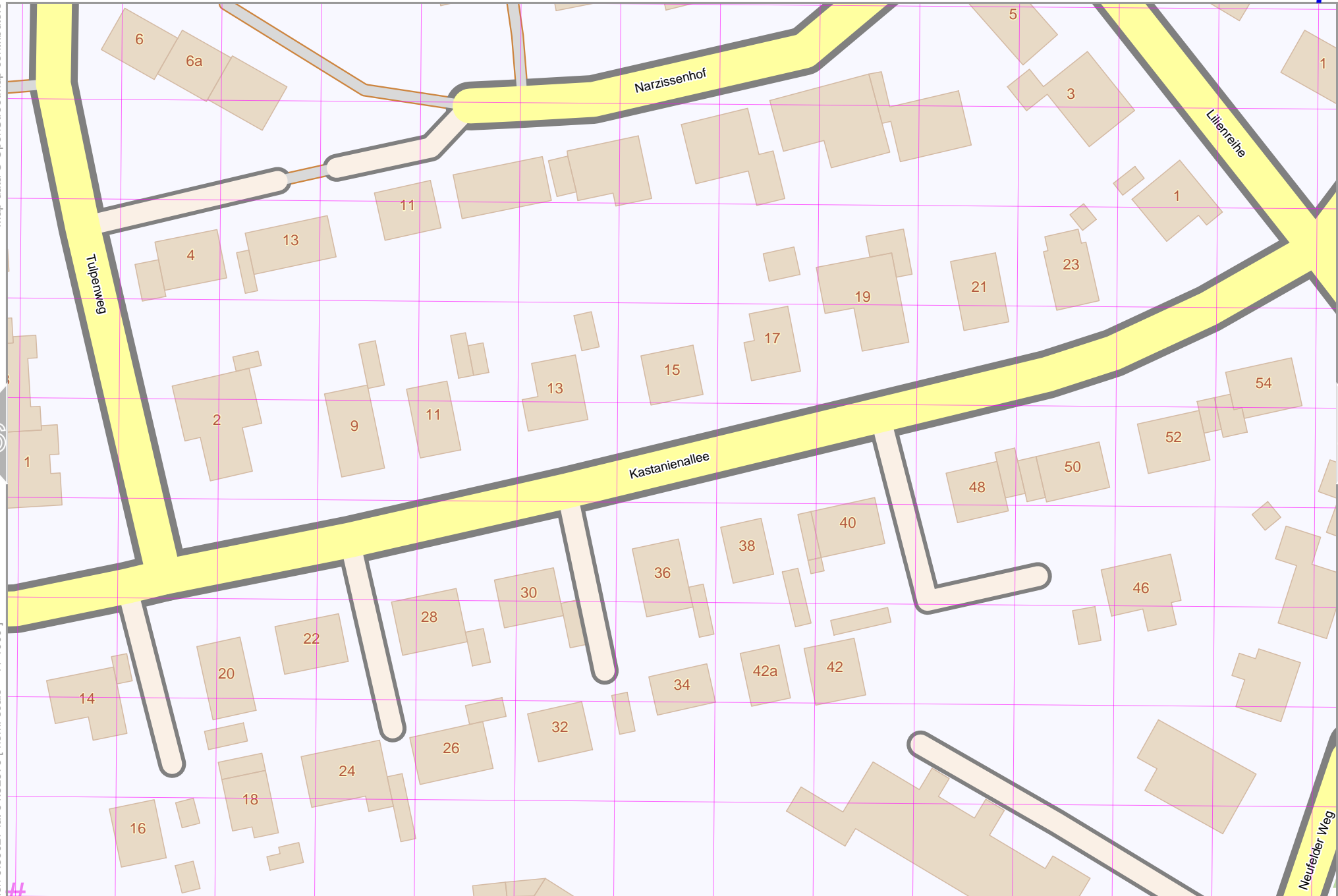
Map data © OpenStreetMap contributors

lon 9.56439 lat 54.53038

lon 9.56027 lat 54.52876 [nom. scale = 1 / 1000]

pdfmap_20260404_220636_Schleswig_9.56027_54.5226_943.pdf

UTM: 32 U easting 536.26 km northing 6042.50 km
UTM-Grid-width = 20m
Contour interval = 20m



Schleswig

8

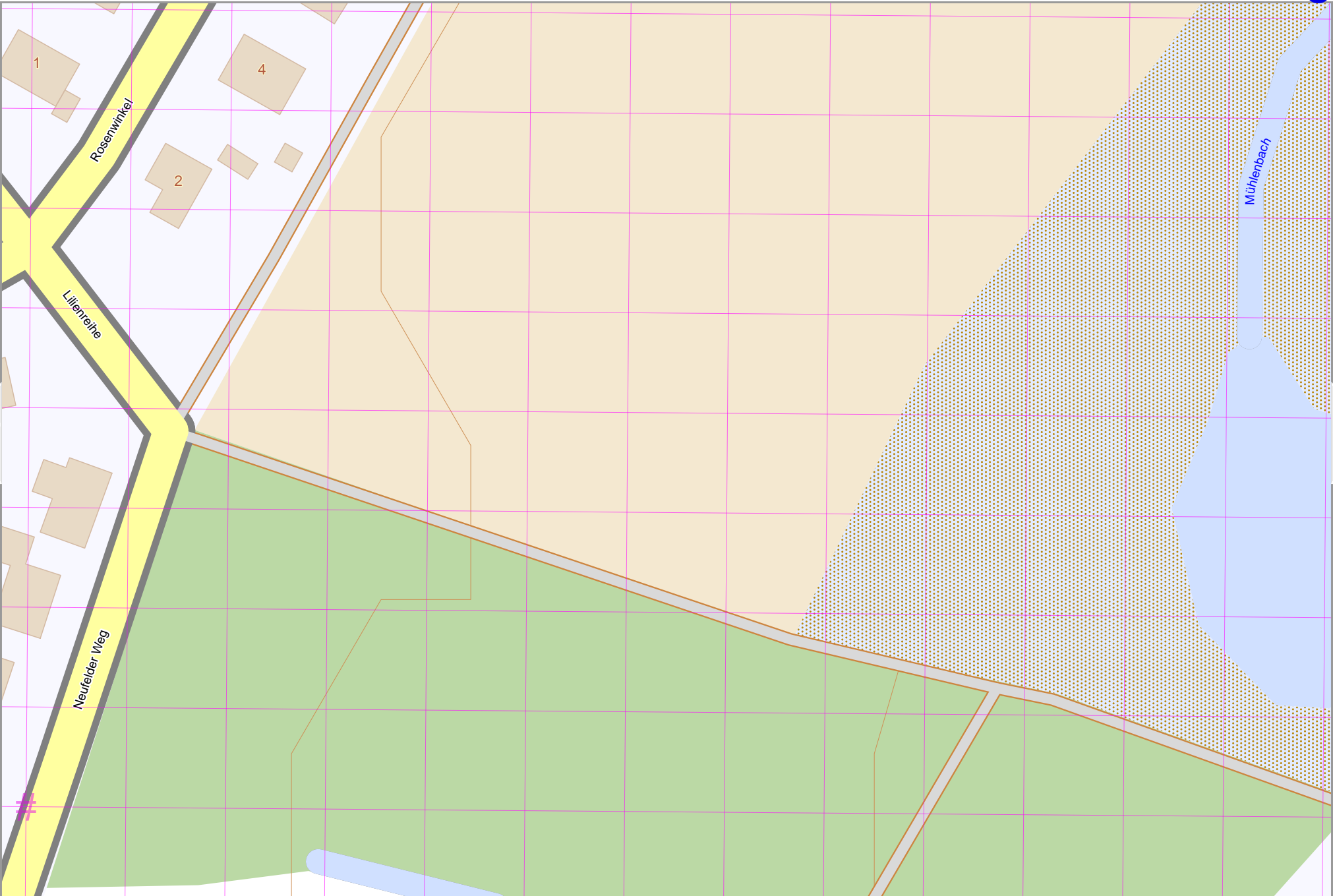
Map data © OpenStreetMap contributors

lon 9.56836 lat 54.53038

7

lon 9.56424 lat 54.52876 [nom. scale = 1 / 1000]

pdfmap_20260404_220636_Schleswig_9.56027_54.5226_943.pdf



UTM: 32 U easting 536.52 km northing 6042.52 km
 UTM-Grid-width = 20m
 Contour interval = 20m

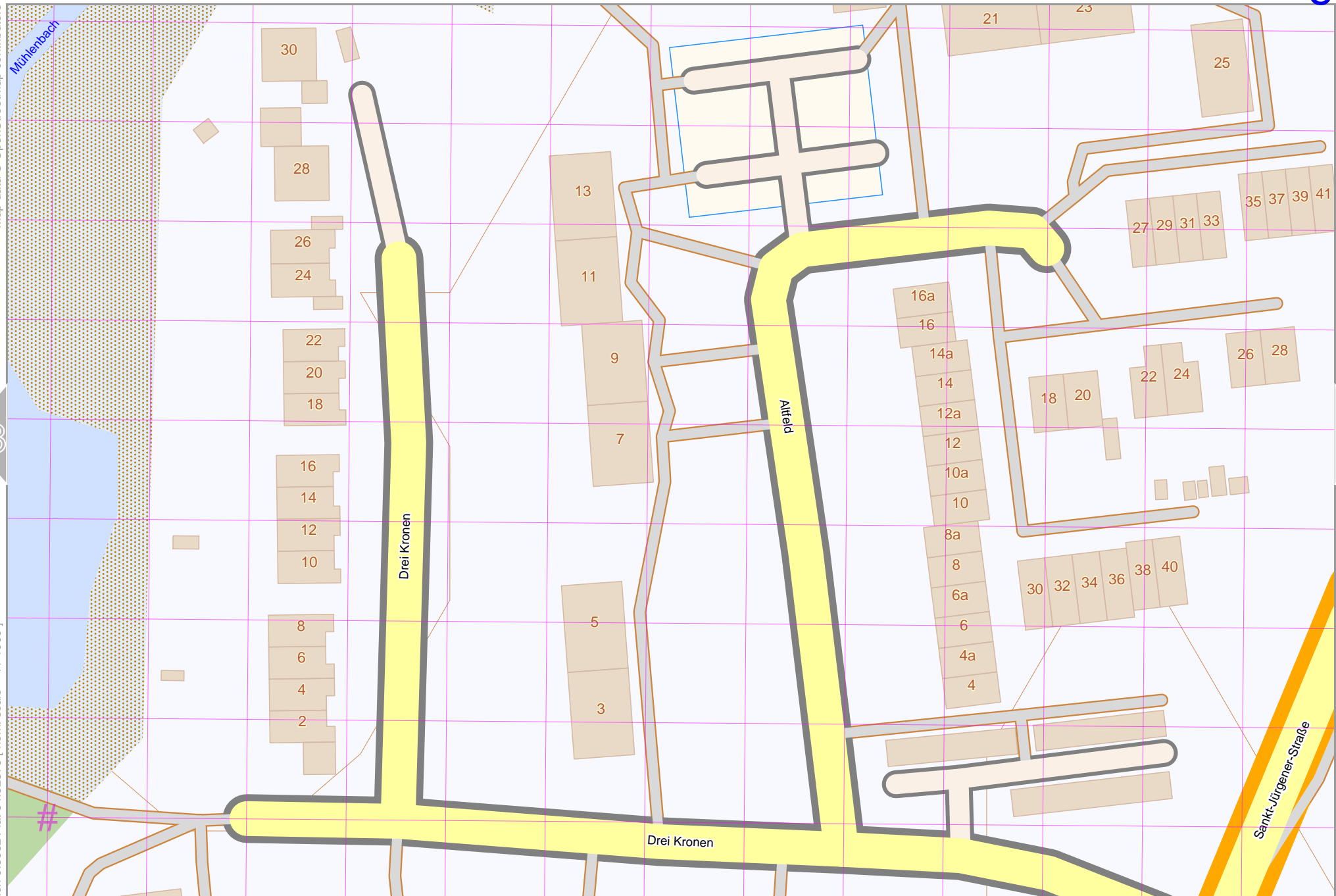
18

Map data © OpenStreetMap contributors

lon 9.57233 lat 54.53038

lon 9.56821 lat 54.52876 [nom. scale = 1 / 1000]

pdfmap_20260404_220636_Schleswig_9.56027_54.5226_943.pdf



UTM: 32 U easting 536.78 km northing 6042.52 km
 UTM-Grid-width = 20m
 Contour interval = 20m

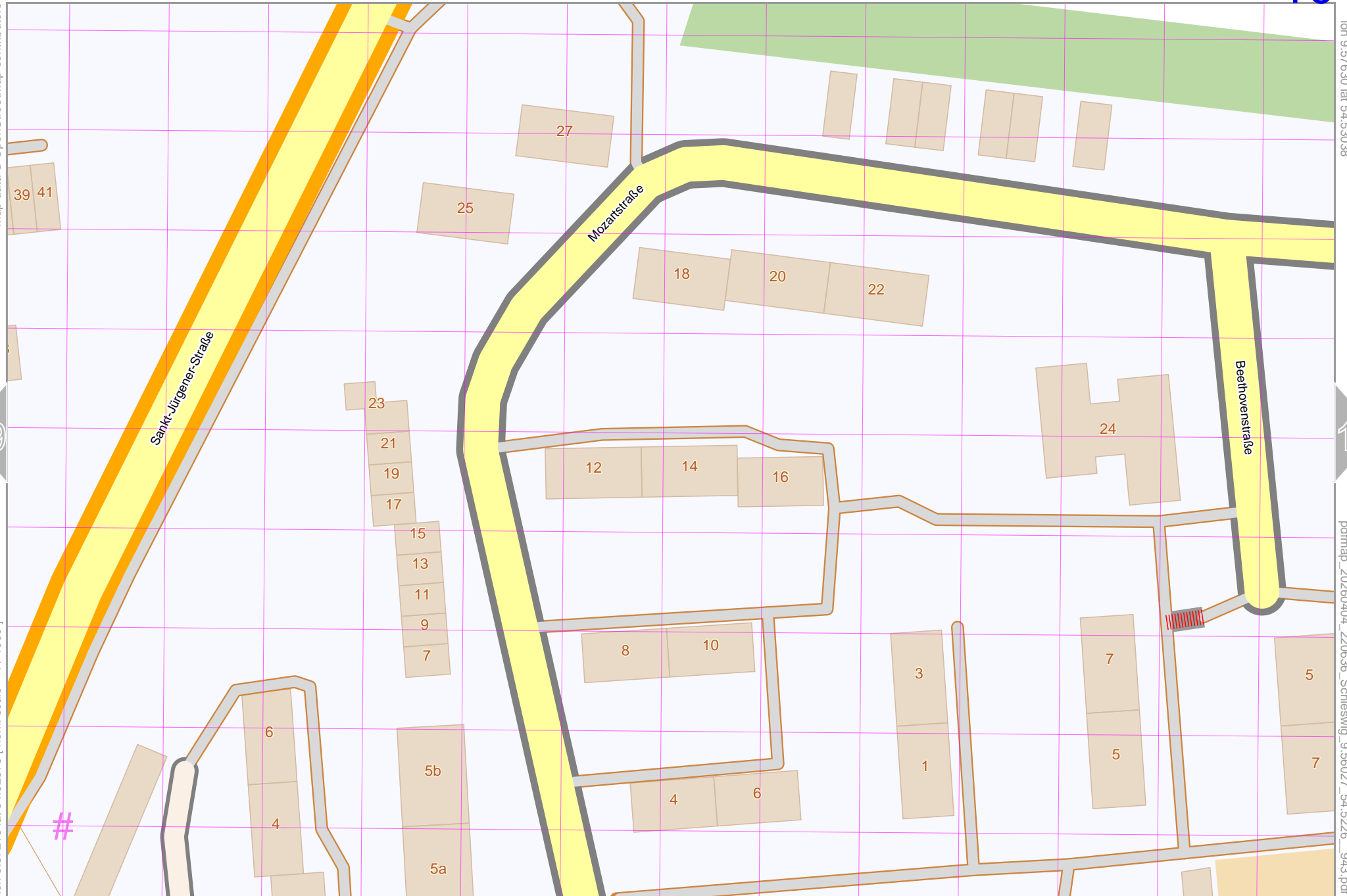
Map data © OpenStreetMap contributors

lon 9.57630 lat 54.53038

lon 9.57218 lat 54.52876 [nom. scale = 1 / 1000]

pdfmap_20260404_220636_Schleswig_9.56027_54.5226_943.pdf

UTM: 32 U easting 537.04 km northing 6042.52 km
UTM-Grid-width = 20m
Contour interval = 20m



Map data © OpenStreetMap contributors

lon 9.58027 lat 54.53038

pdfmap_20260404_220636_Schleswig_9.56027_54.5226_943.pdf

Schleidörfer Straße

Schleidörfer Straße

Pionierstraße

Mozartstraße

Beethovenerstraße

Moldeniter Weg

26

28

30

32

34

36

38

40

42

44

46

48

50

52

54

56

58

5

7

3

1

6

4

2

60

62

64

66

68

49

51

53

60

58

lon 9.57615 lat 54.52876 [nom. scale = 1 / 1000]

10

21

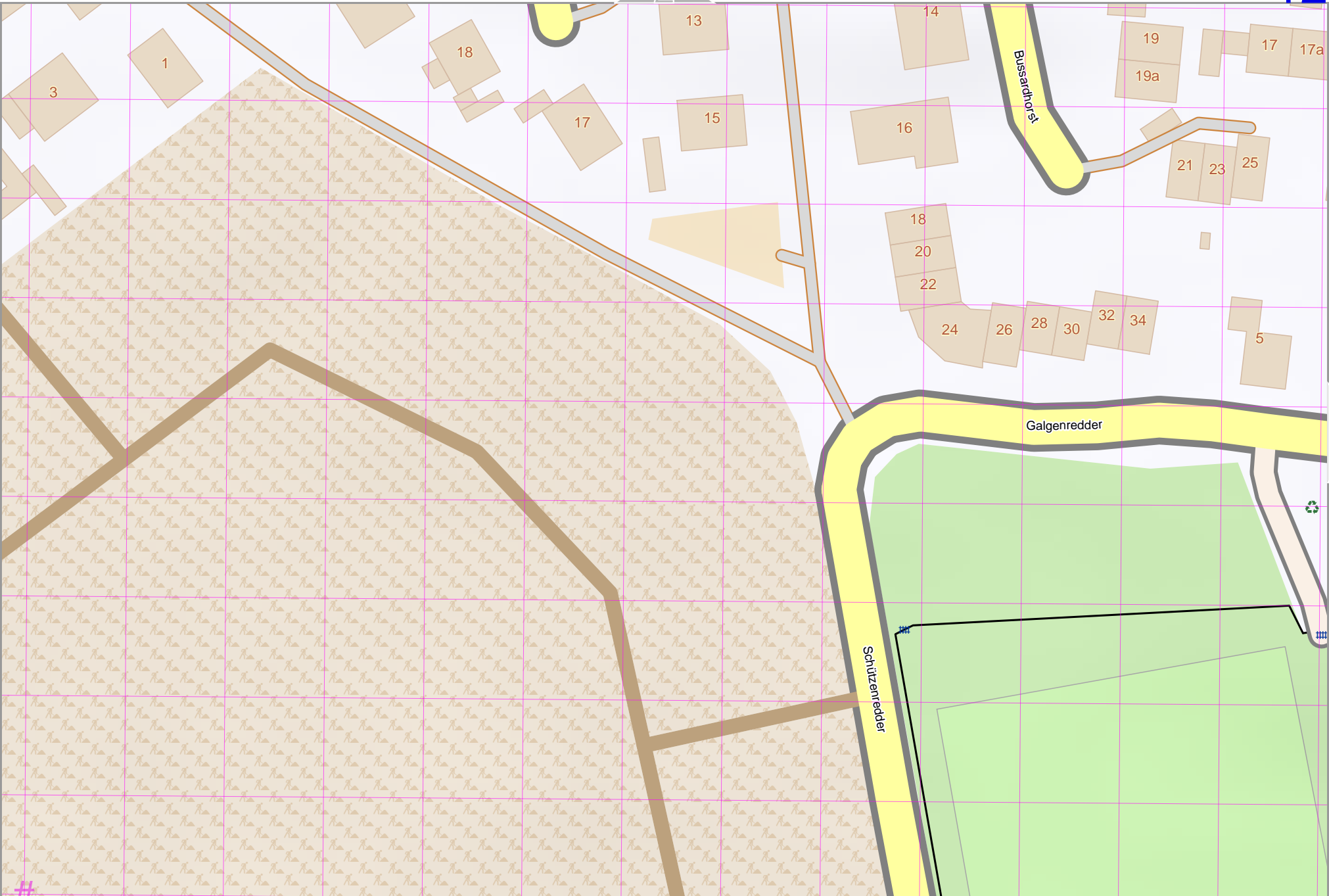
UTM: 32 U easting 537.30 km northing 6042.52 km

UTM-Grid-width = 20m

Contour interval = 20m

Map data © OpenStreetMap contributors

lon 9.54042 lat 54.52724 [nom. scale = 1 / 1000]



lon 9.54455 lat 54.52895

pdfmap_20260404_220636_Schleswig_9.56027_54.5226_943.pdf

#UTM: 32 U easting 534.98 km northing 6042.32 km
 UTM-Grid-width = 20m
 Contour interval = 20m

Map data © OpenStreetMap contributors

lon 9.54852 lat 54.52885



12

14

lon 9.54439 lat 54.52724 [nom. scale = 1 / 1000]

pdfmap_20260404_220636_Schleswig_9.56027_54.5226_943.pdf

UTM: 32 U easting 535.24 km northing 6042.34 km
UTM-Grid-width = 20m
Contour interval = 20m

23

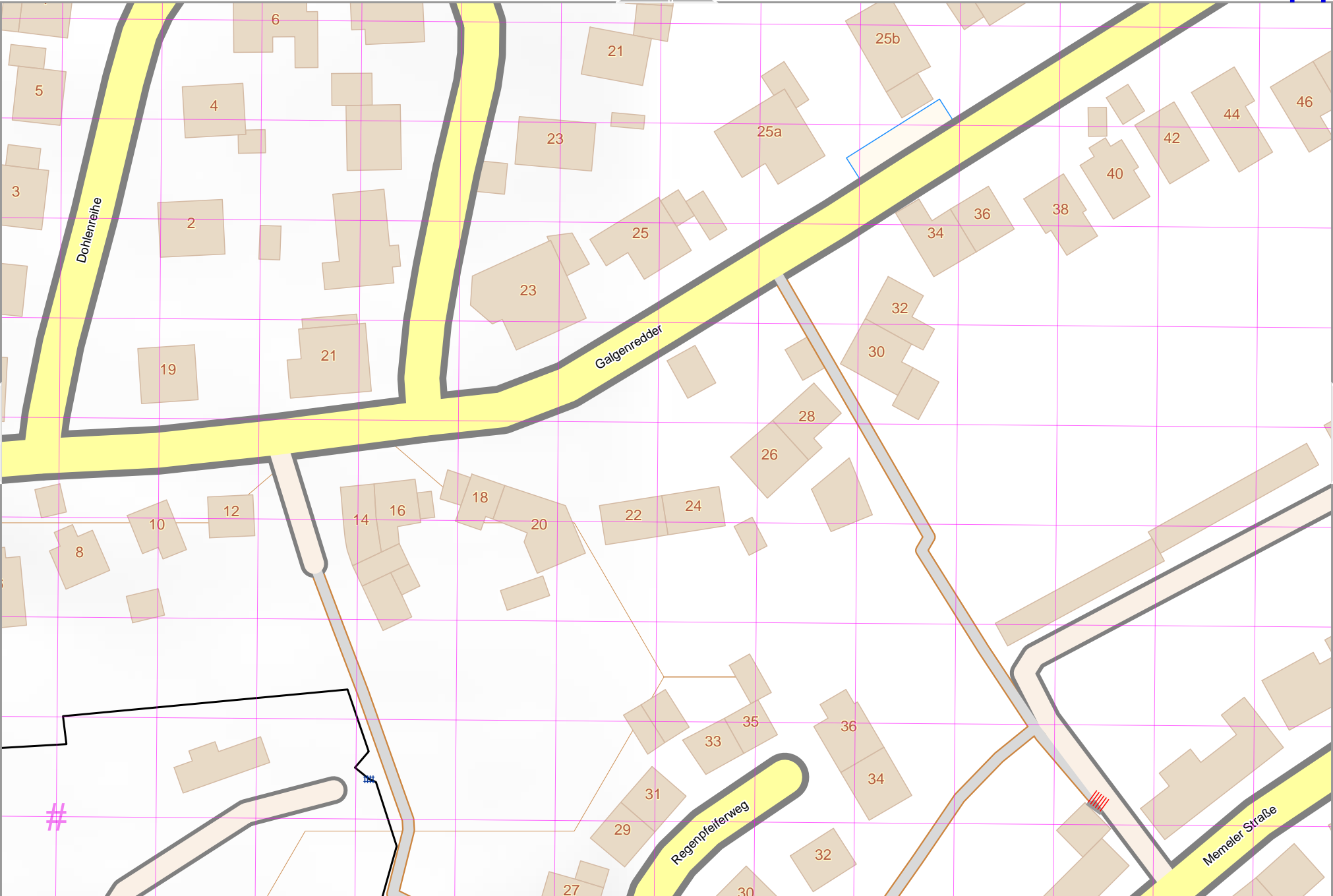
Schleswig

Map data © OpenStreetMap contributors

lon 9.55249 lat 54.52895

lon 9.54836 lat 54.52724 [nom. scale = 1 / 1000]

pdfmap_20260404_220636_Schleswig_9.55027_54.5226_943.pdf



UTM: 32 U easting 535.50 km northing 6042.34 km
 UTM-Grid-width = 20m
 Contour interval = 20m

Map data © OpenStreetMap contributors

lon 9.55646 lat 54.52885

14

16

lon 9.55233 lat 54.52724 [nom. scale = 1 / 1000]

pdfmap_20260404_220636_Schleswig_9.556027_54.5226_943.pdf

Memeler Straße

Köliner Straße

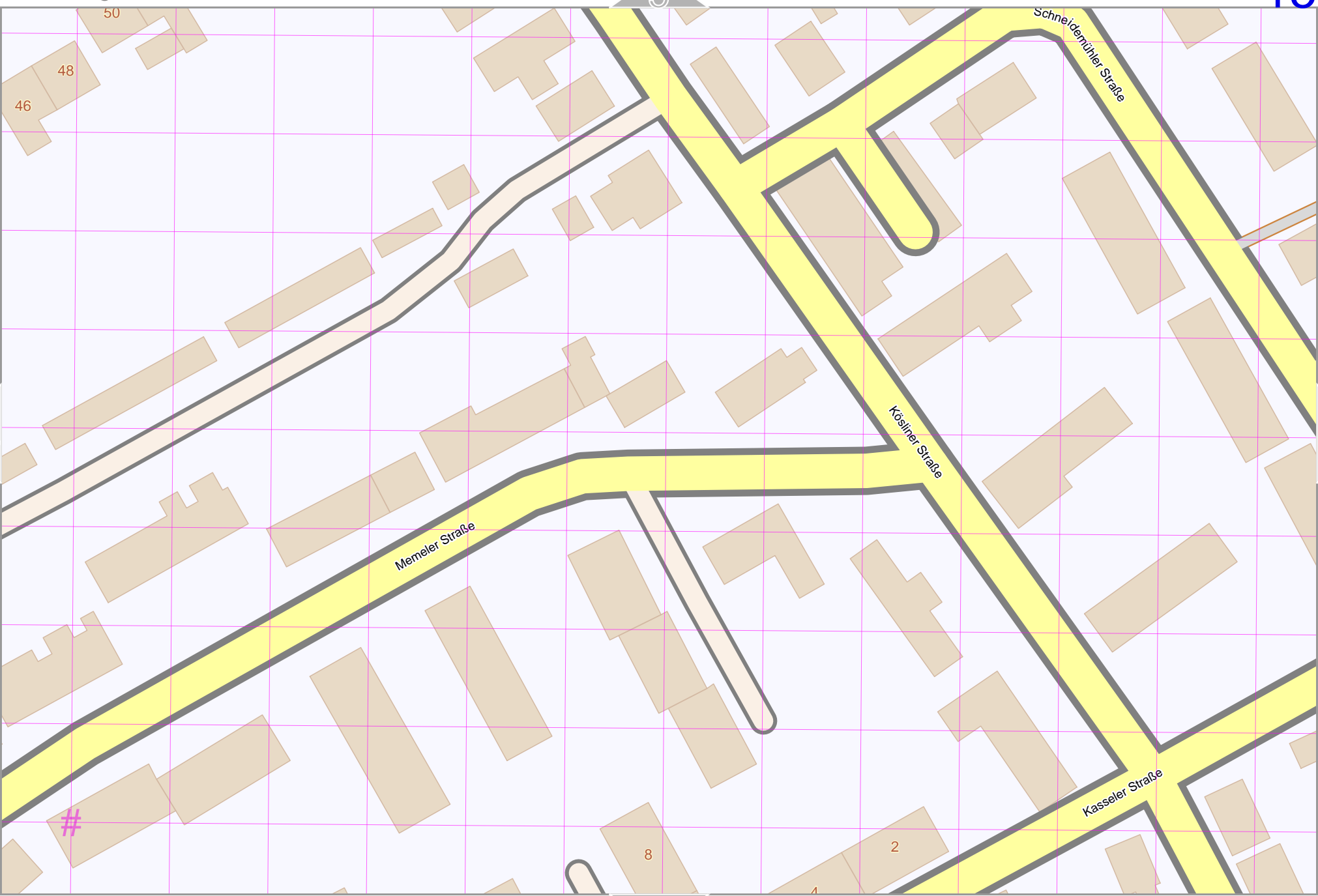
Schneidemühl Straße

Kasseler Straße

5

25

UTM: 32 U easting 535.76 km northing 6042.34 km
UTM-Grid-width = 20m
Contour interval = 20m



Map data © OpenStreetMap contributors

lon 9.56042 lat 54.52895

15

17

lon 9.55630 lat 54.52724 [nom. scale = 1 / 1000]

pdfmap_20260404_220636_Schleswig_9.56027_54.5226_943.pdf

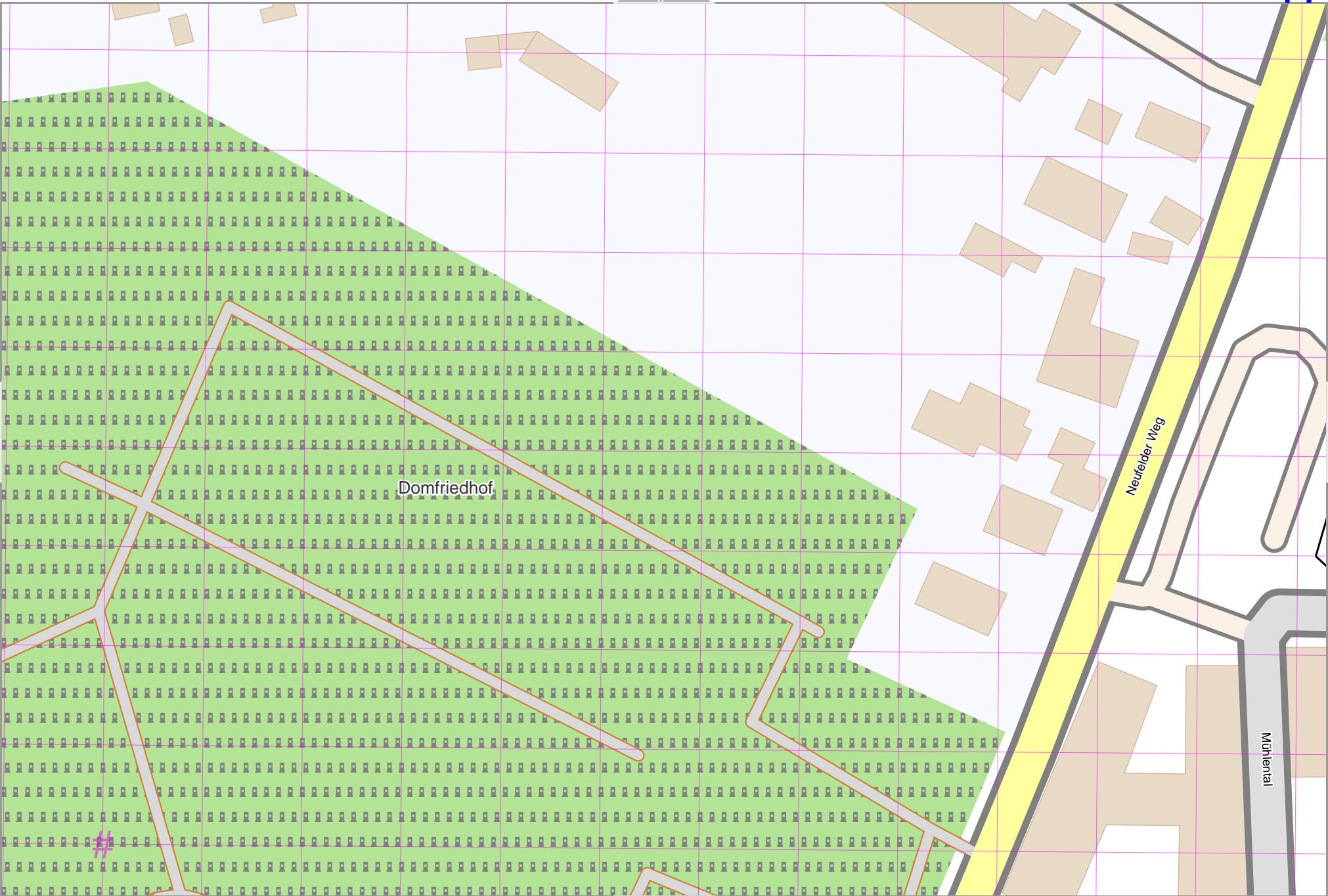


UTM: 32 U easting 536.02 km northing 6042.34 km

UTM-Grid-width = 20m
Contour interval = 20m

6

26



Map data © OpenStreetMap contributors

verfelder Weg

lon 9.56836 lat 54.52885

19

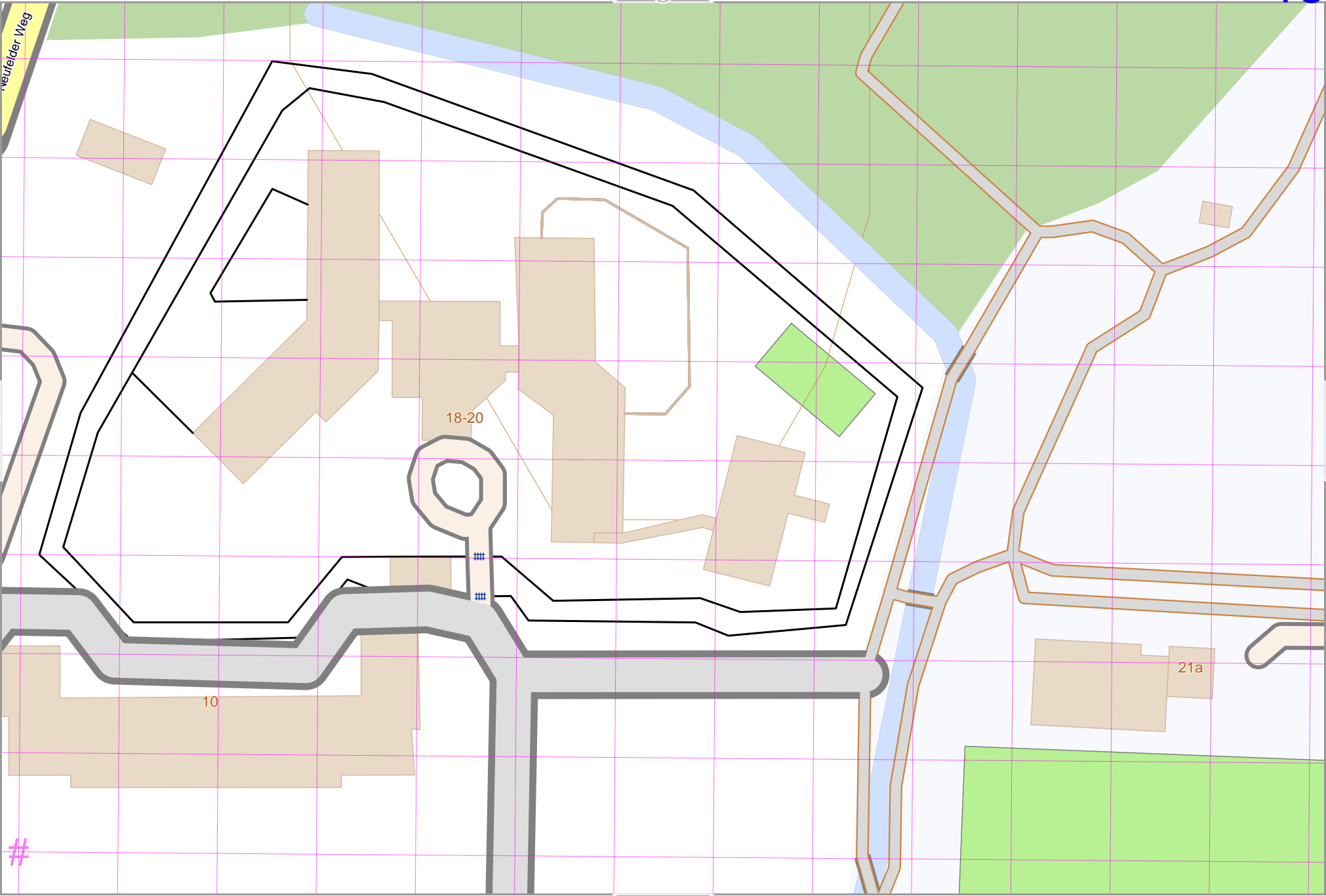
pdfmap_20260404_220636_Schleswig_9.56027_54.5226_943.pdf

lon 9.56424 lat 54.52724 [nom. scale = 1 / 1000]

#

UTM: 32 U easting 536.52 km northing 6042.34 km
UTM-Grid-width = 20m
Contour interval = 20m

28

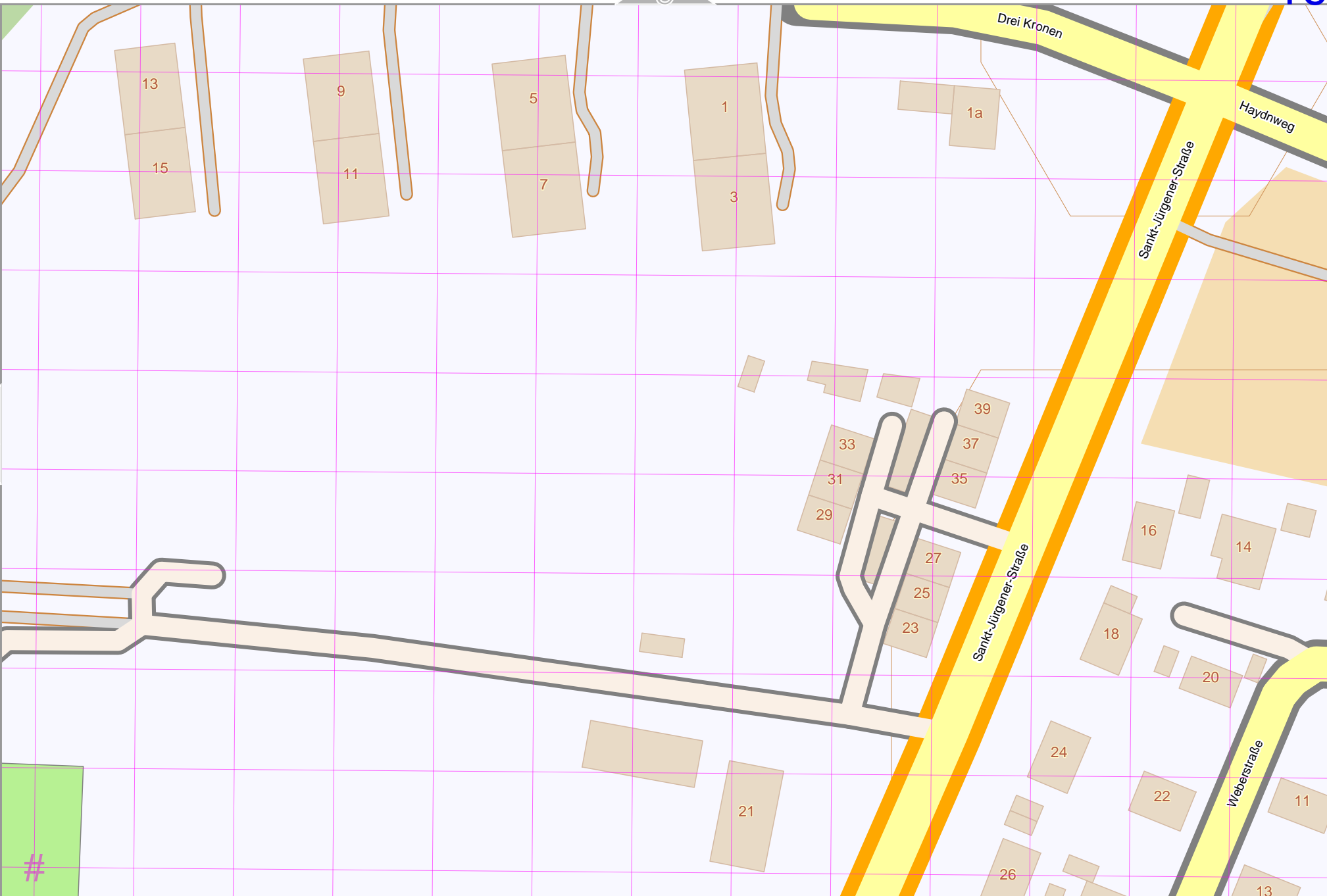


Map data © OpenStreetMap contributors

lon 9.57233 lat 54.52895

pdfmap_20260404_220636_Schleswig_9.56027_54.5226_943.pdf

lon 9.56821 lat 54.52724 [nom. scale = 1 / 1000]



UTM: 32 U easting 536.78 km northing 6042.34 km
 UTM-Grid-width = 20m
 Contour interval = 20m

18

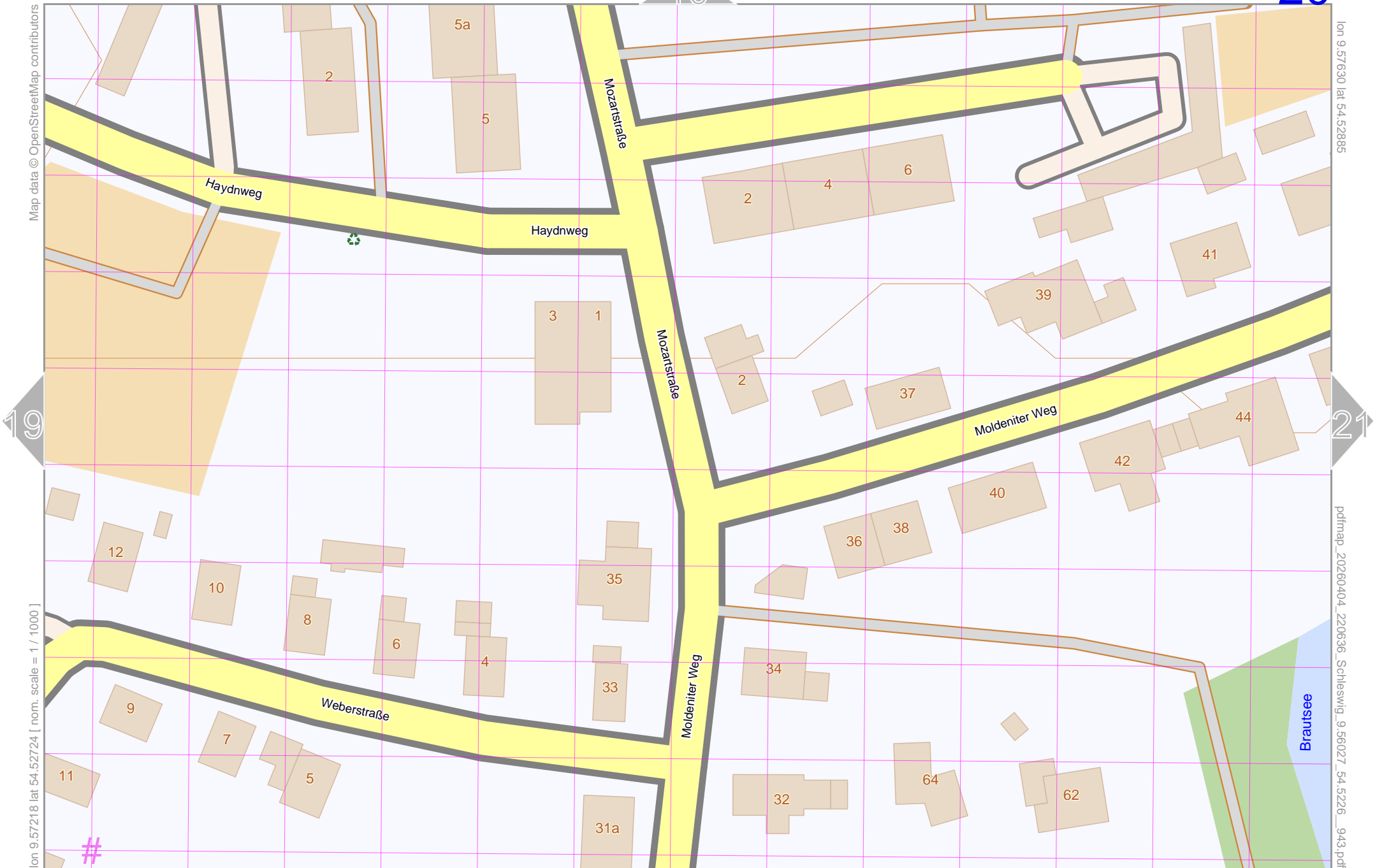
20

9

29

Map data © OpenStreetMap contributors

lon 9.57630 lat 54.52885



19

21

lon 9.57218 lat 54.52724 [nom. scale = 1 / 1000]

pdfmap_20260404_220636_Schleswig_9.56027_54.5226_943.pdf

UTM: 32 U easting 537.04 km northing 6042.34 km
 UTM-Grid-width = 20m
 Contour interval = 20m

30

Map data © OpenStreetMap contributors

lon 9.58027 lat 54.52885

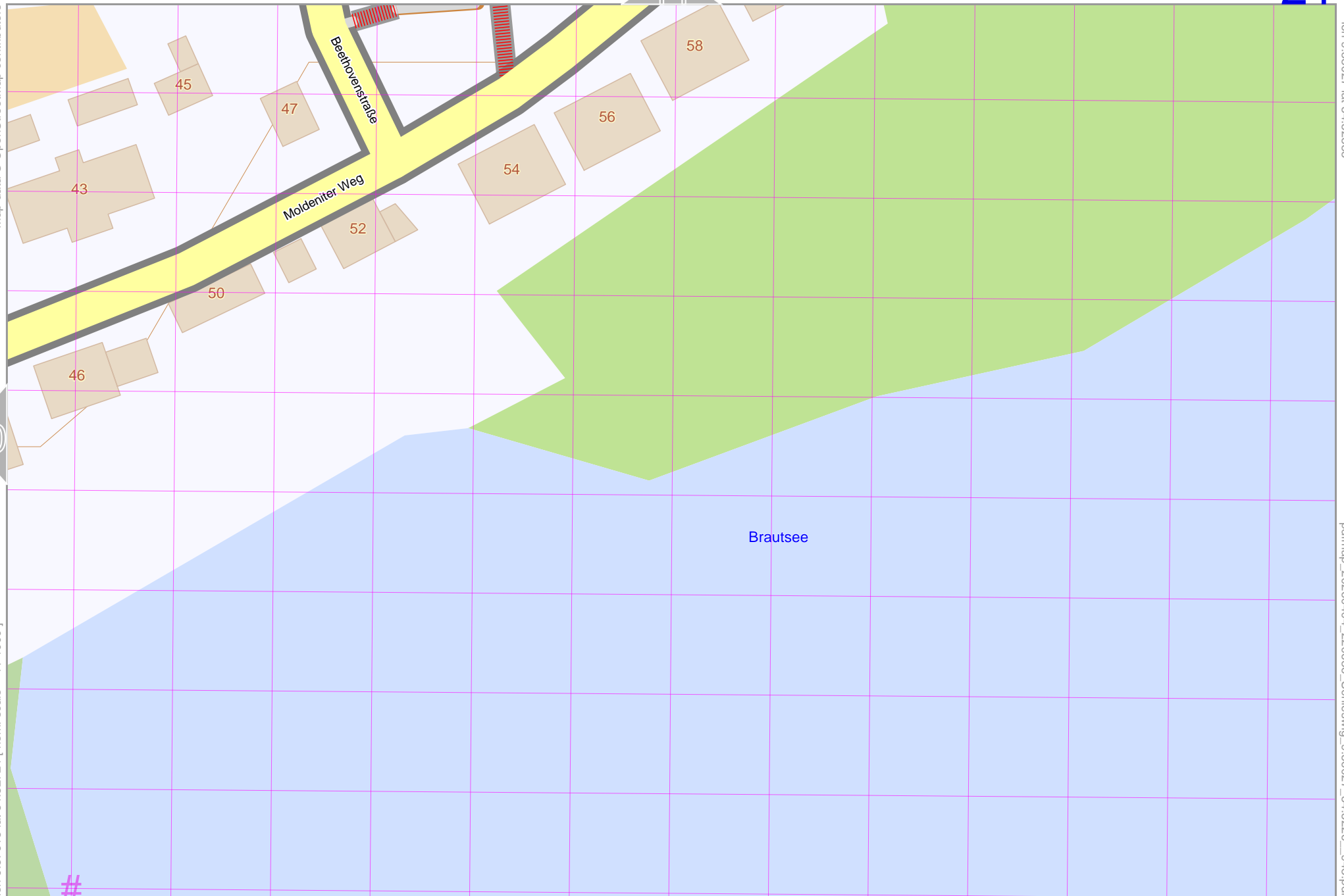
pdfmap_20260404_220636_Schleswig_9.56027_54.5226_943.pdf

lon 9.57615 lat 54.52724 [nom. scale = 1 / 1000]

20

31

UTM: 32 U easting 537.30 km northing 6042.34 km
UTM-Grid-width = 20m
Contour interval = 20m



Map data © OpenStreetMap contributors

lon 9.54042 lat 54.52571 [nom. scale = 1 / 1000]

#

12

32

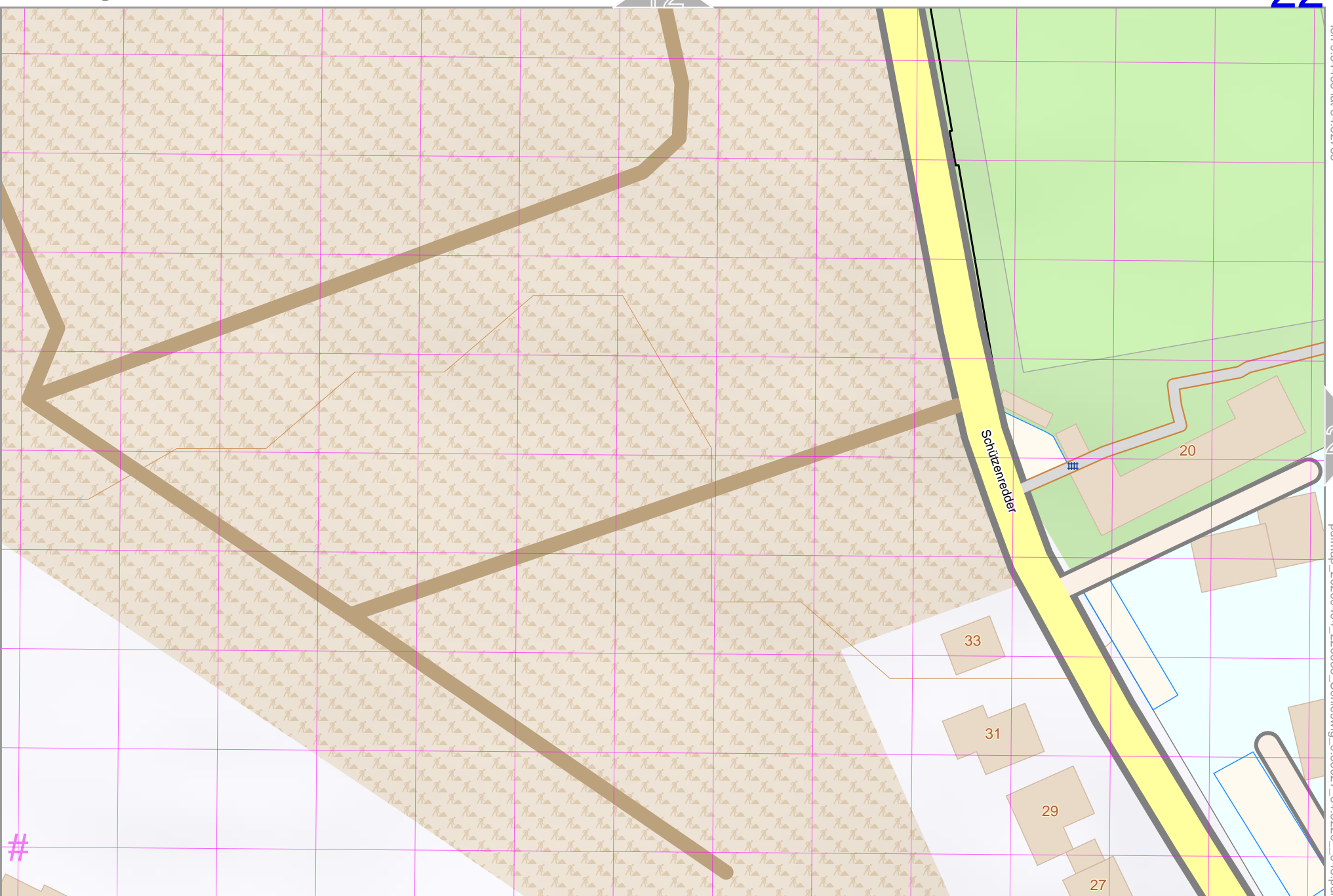
23

lon 9.54455 lat 54.52733

pdfmap_20260404_220636_Schleswig_9.56027_54.5226_943.pdf

UTM: 32 U easting 534.98 km northing 6042.16 km

UTM-Grid-width = 20m
Contour interval = 20m



Map data © OpenStreetMap contributors

lon 9.54852 lat 54.52733

22

24

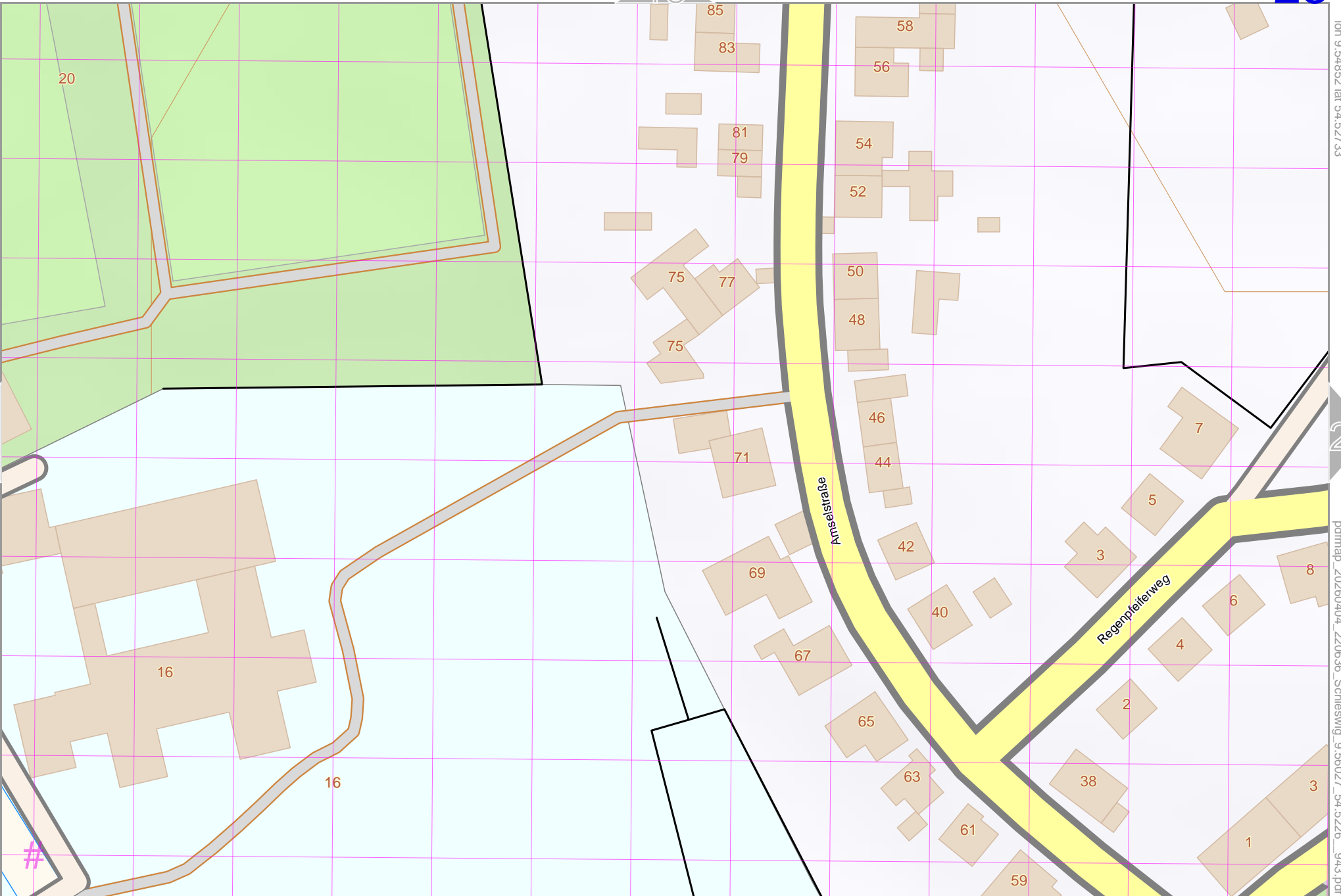
lon 9.54439 lat 54.52571 [norm. scale = 1 / 1000]

pdfmap_20260404_220636_Schleswig_9.56027_54.5226_943.pdf

UTM: 32 U easting 535.24 km northing 6042.16 km

33

UTM-Grid-width = 20m
Contour interval = 20m



Map data © OpenStreetMap contributors

lon 9.55249 lat 54.52733

23

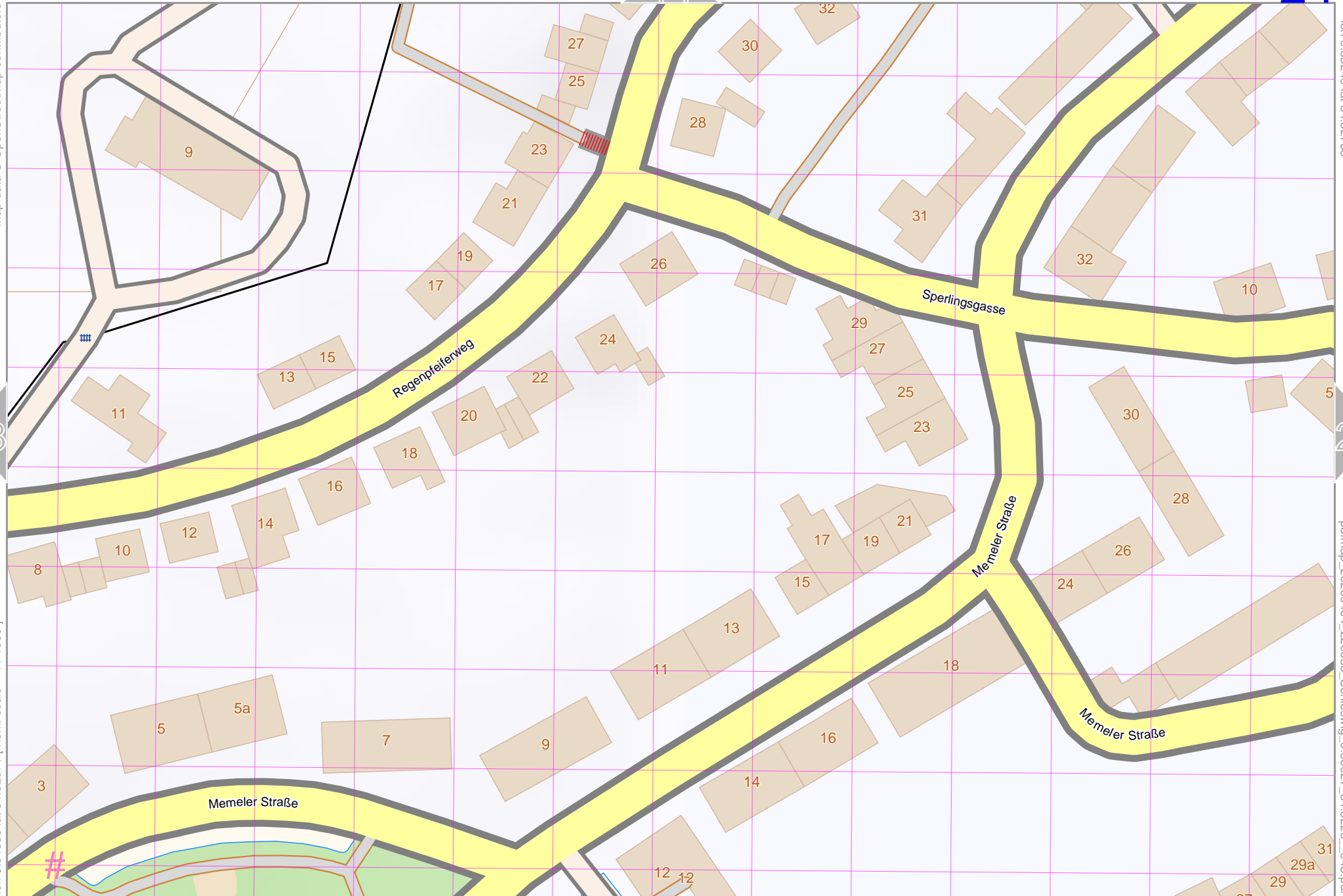
25

lon 9.54836 lat 54.52571 [nom. scale = 1 / 1000]

pdfmap_20260404_220636_Schleswig_9.56027_54.5226_943.pdf

14

34



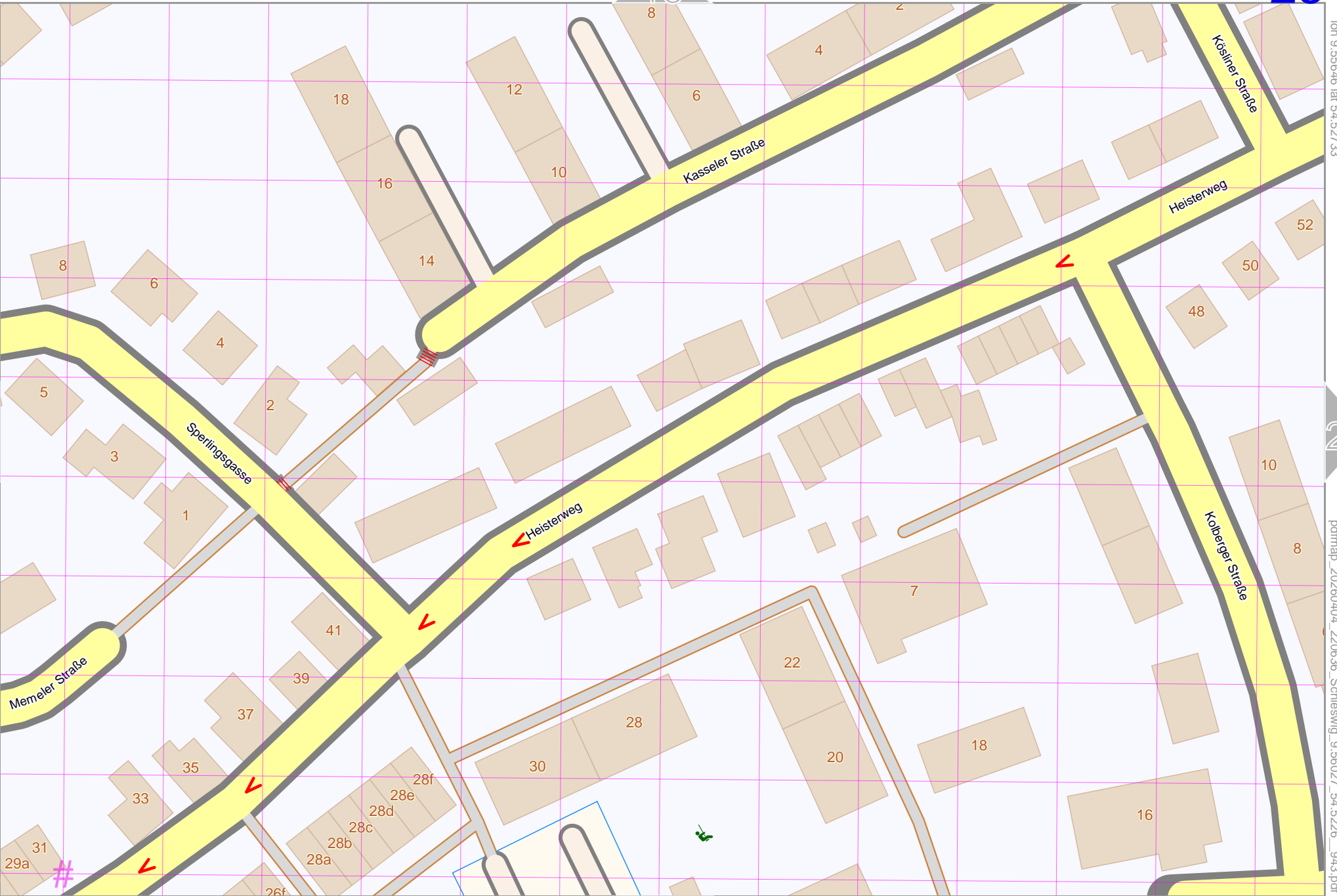
UTM: 32 U easting 535.50 km northing 6042.16 km
 UTM-Grid-width = 20m
 Contour interval = 20m

Map data © OpenStreetMap contributors

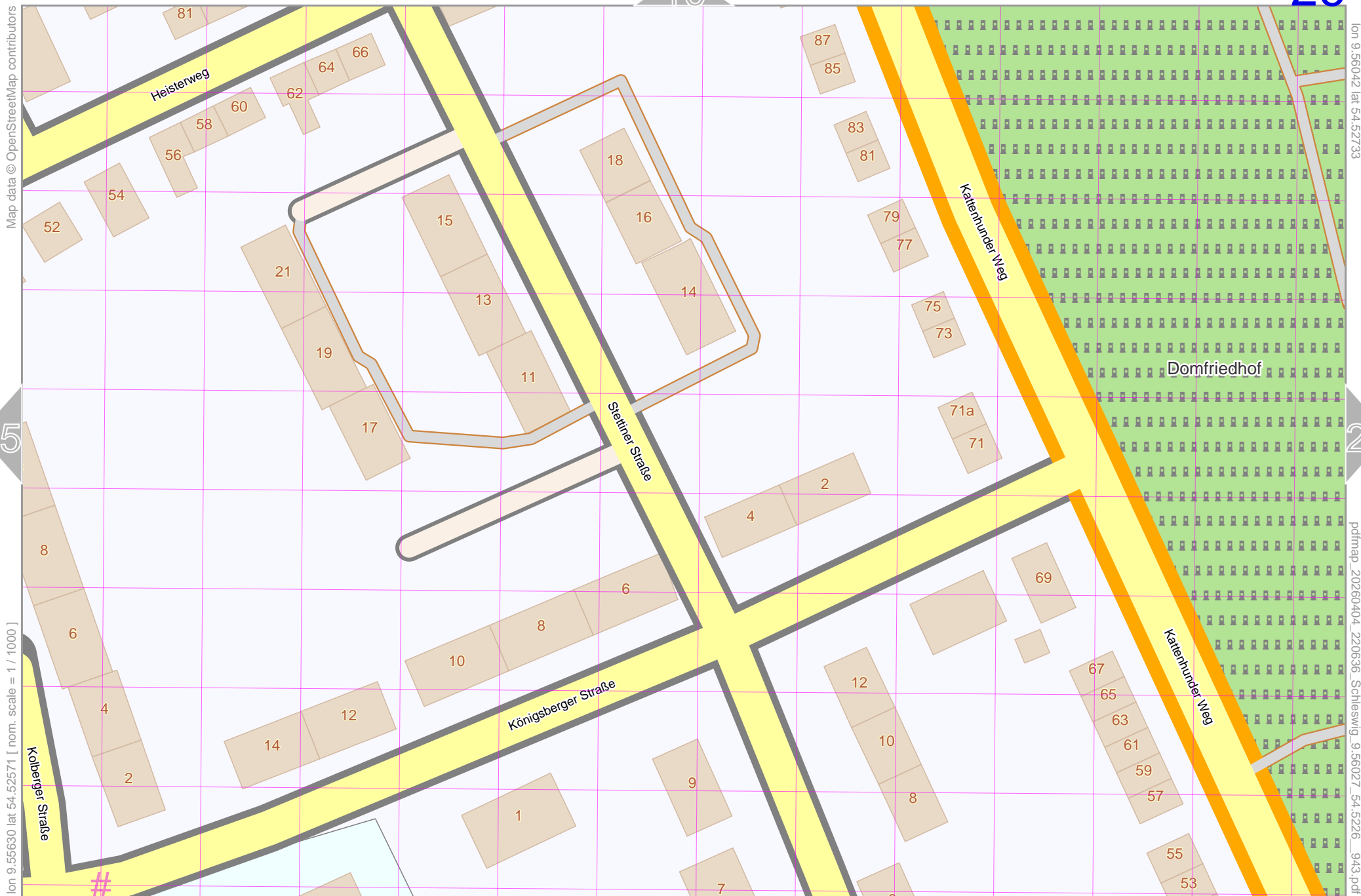
lon 9.55646 lat 54.52733

pdfmap_20260404_220636_Schleswig_9.56027_54.5226_943.pdf

lon 9.55233 lat 54.52571 [nom. scale = 1 / 1000]



UTM: 32 U easting 535.76 km northing 6042.16 km
 UTM-Grid-width = 20m
 Contour interval = 20m



lon 9.55630 lat 54.52571 [nom. scale = 1 / 1000]

lon 9.56042 lat 54.52733

pdfmap_20260404_220636_Schleswig_9.56027_54.5226_943.pdf

UTM: 32 U easting 536.02 km northing 6042.16 km

UTM-Grid-width = 20m
Contour interval = 20m

Map data © OpenStreetMap contributors

26

lon 9.56027 lat 54.52571 [nom. scale = 1 / 1000]

Domfriedhof

Neufelder Weg

Mühlental

Mühlental

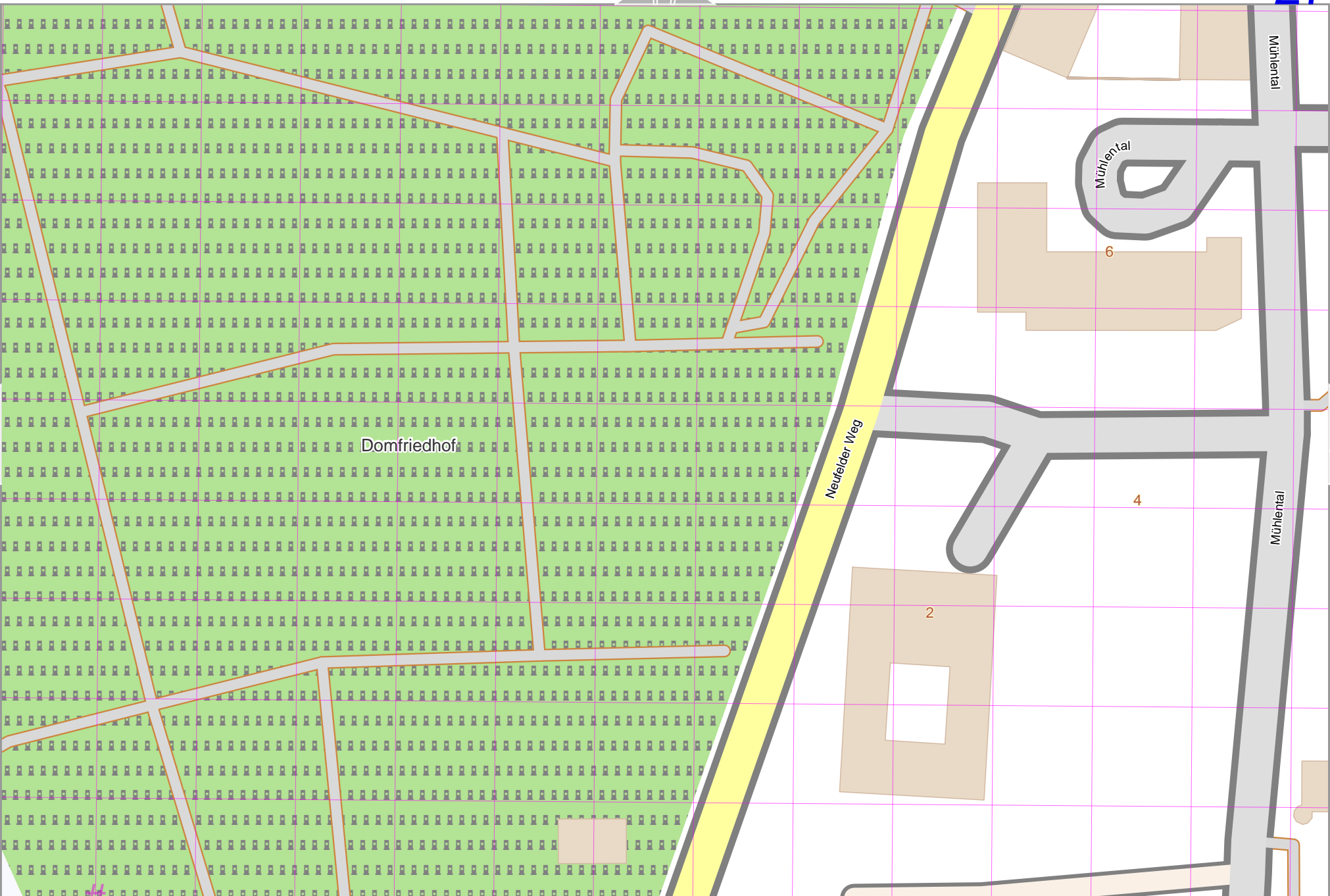
Mühlental

28

pdfmap_20260404_220636_Schleswig_9.56027_54.5226_943.pdf

37

UTM: 32 U easting 536.28 km northing 6042.16 km
UTM-Grid-width = 20m
Contour interval = 20m



Map data © OpenStreetMap contributors

lon 9.56836 lat 54.52733

Mühlental

27

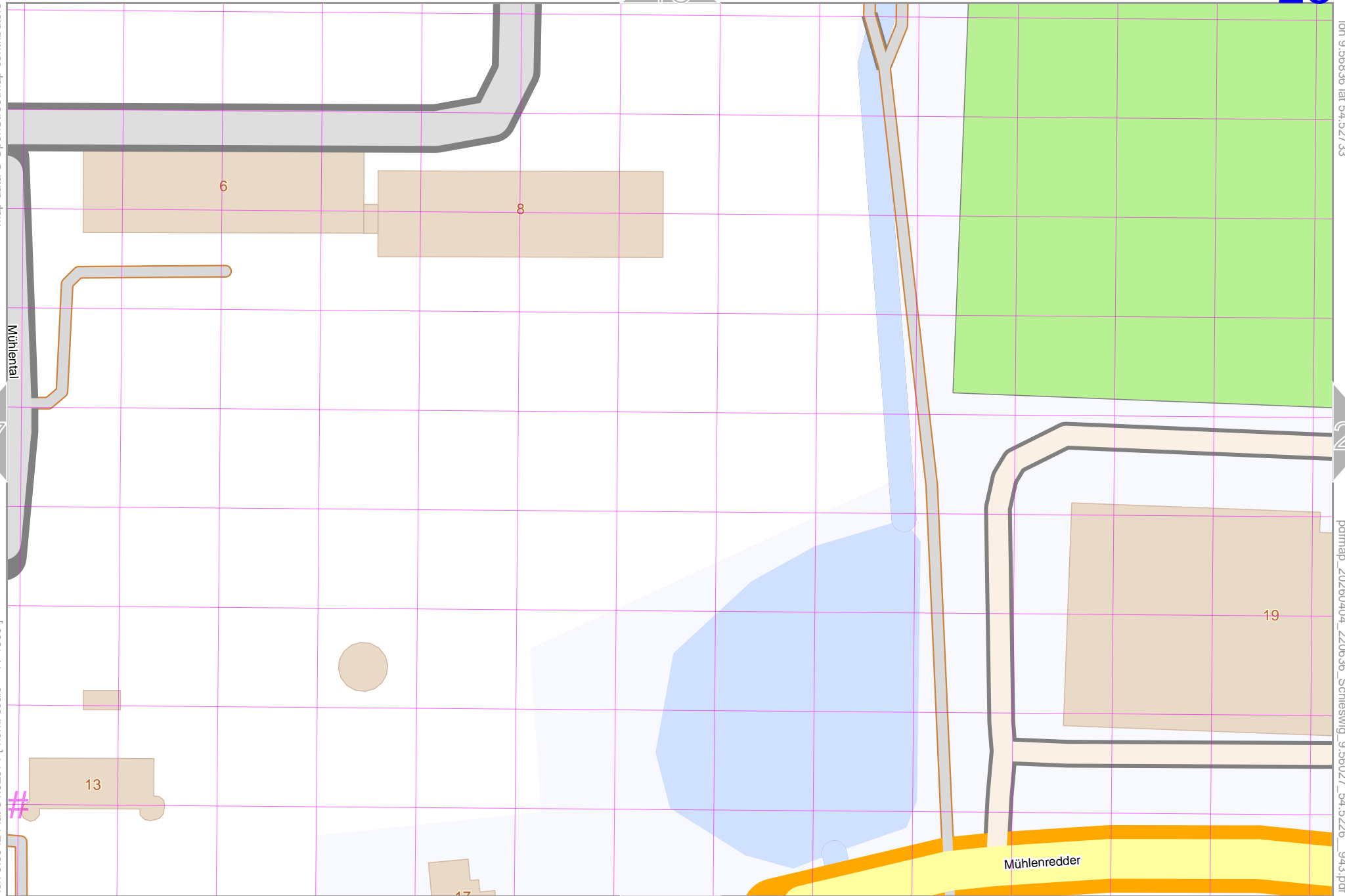
29

lon 9.56424 lat 54.52571 [nom. scale = 1 / 1000]

pdfmap_20260404_220636_Schleswig_9.56027_54.5226_943.pdf

UTM: 32 U easting 536.52 km northing 6042.18 km

UTM-Grid-width = 20m
Contour interval = 20m



Map data © OpenStreetMap contributors

lon 9.57233 lat 54.52733

28

30

lon 9.56821 lat 54.52571 [nom. scale = 1 / 1000]

pdfmap_20260404_220636_Schleswig_9.56821_54.5226_943.pdf

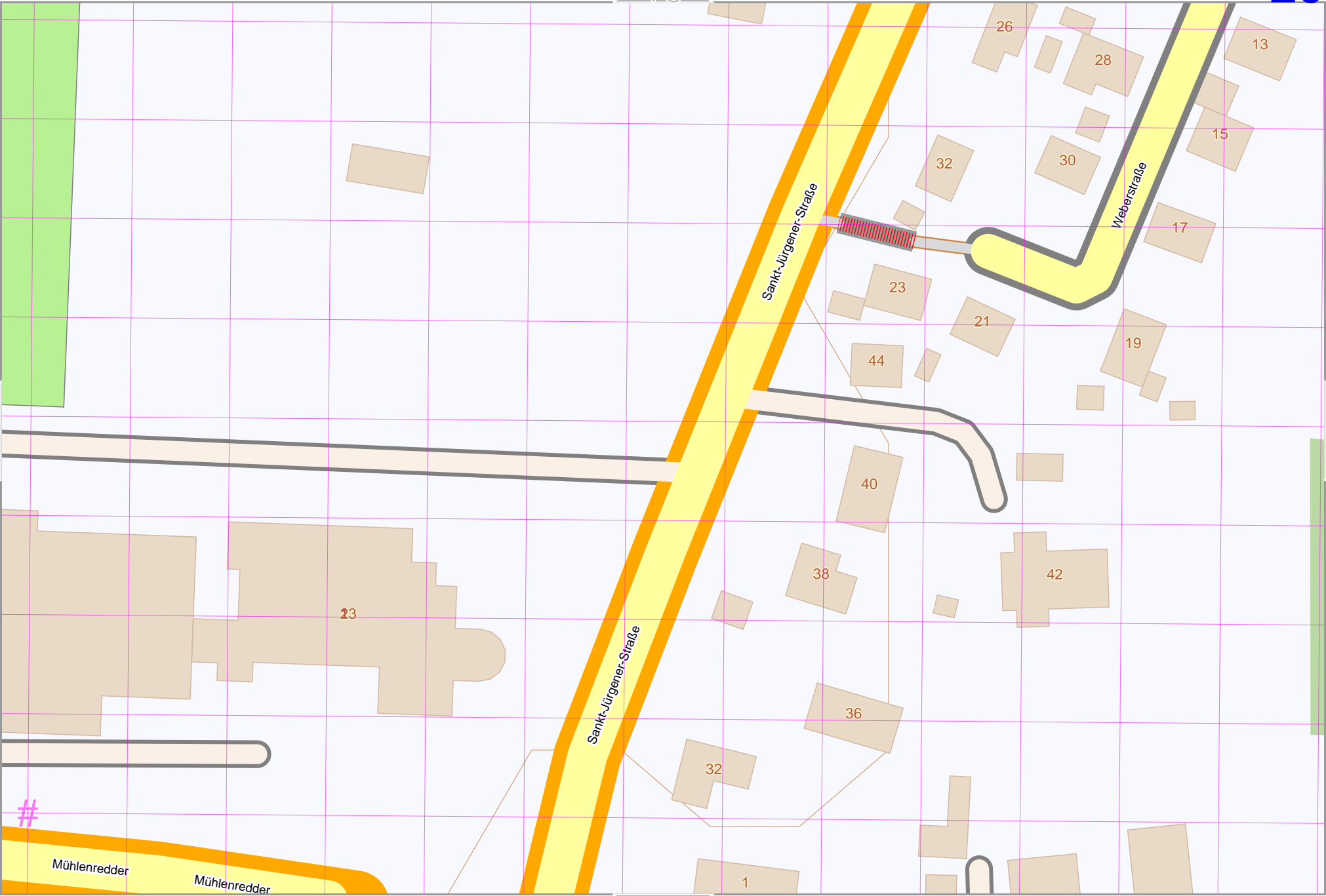
#

Mühlenredder Mühlenredder

UTM: 32 U easting 536.78 km northing 6042.18 km
UTM-Grid-width = 20m
Contour interval = 20m

19

39



Map data © OpenStreetMap contributors

lon 9.57630 lat 54.52733

Sankt Jürgen

20

31

29

Moldeniter Weg

Ulmenweg

Sekamp

lon 9.57218 lat 54.52571 [nom. scale = 1 / 1000]

pdfmap_20260404_220636_Schleswig_9.56027_54.5226_943.pdf

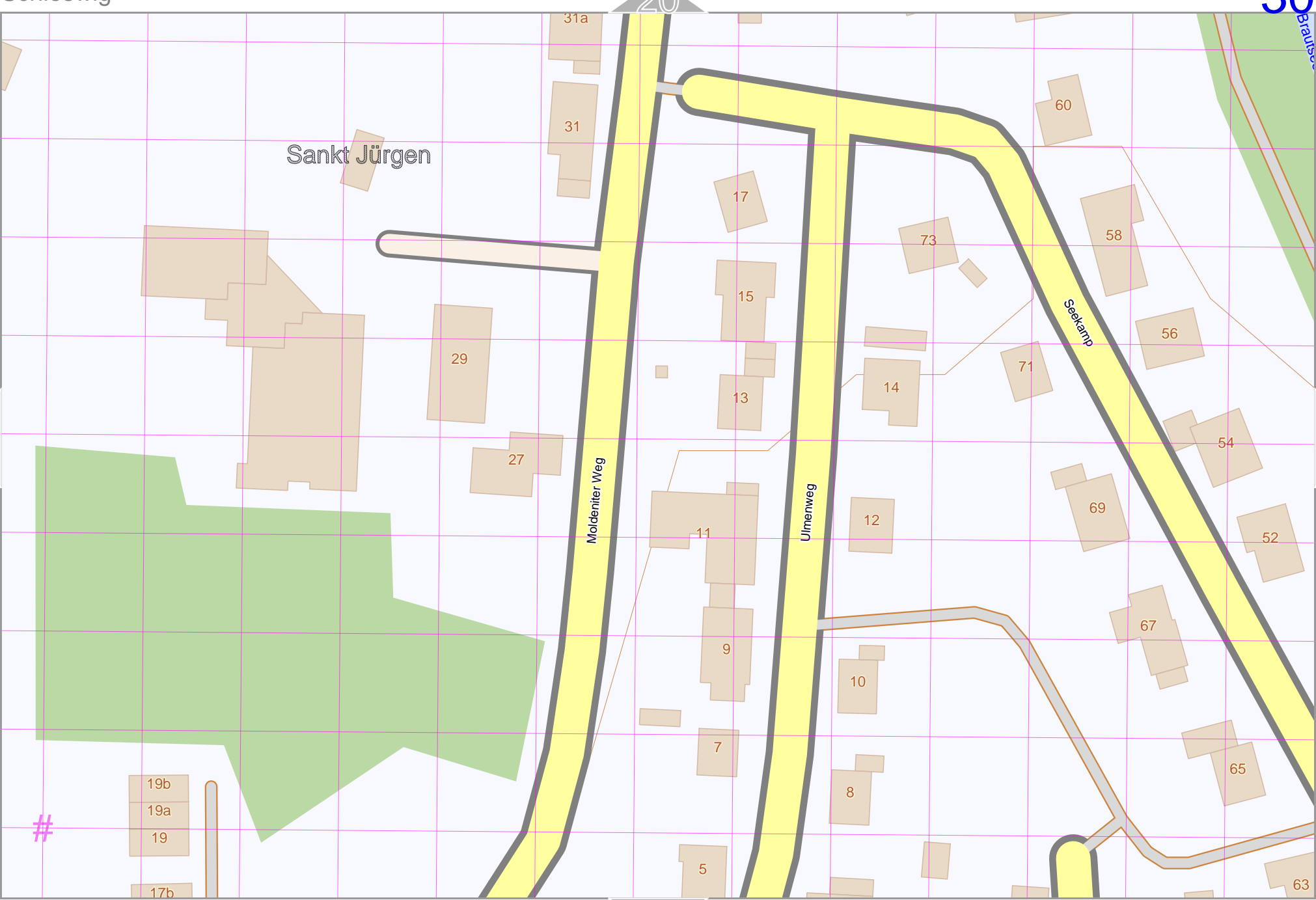
19b
19a
19

17b

40

UTM: 32 U easting 537.04 km northing 6042.18 km

UTM-Grid-width = 20m
Contour interval = 20m



Map data © OpenStreetMap contributors

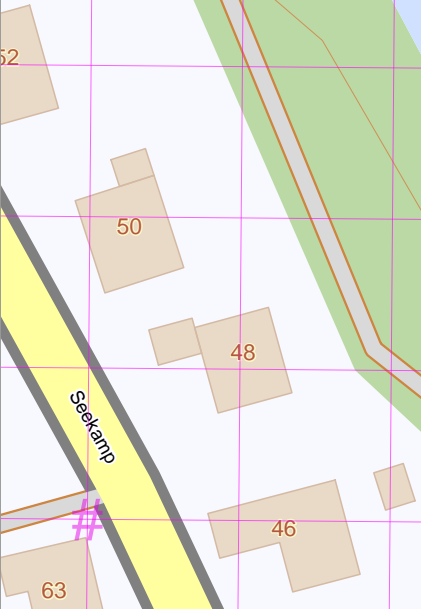
lon 9.58027 lat 54.52733

30

Brautsee

pdfmap_20260404_220636_Schleswig_9.56027_54.5226_943.pdf

lon 9.57615 lat 54.52571 [nom. scale = 1 / 1000]



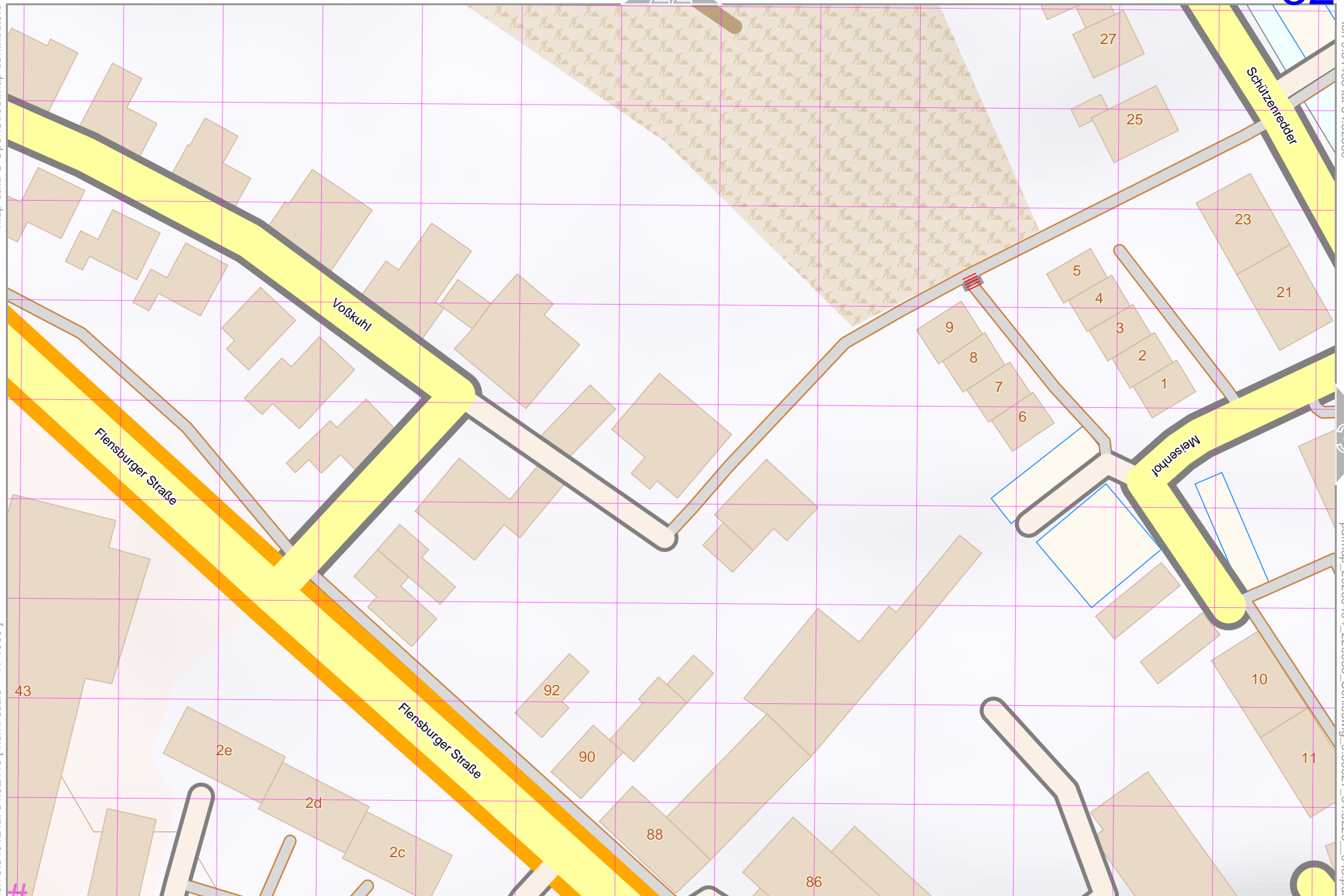
UTM: 32 U easting 537.30 km northing 6042.18 km
 UTM-Grid-width = 20m
 Contour interval = 20m

41

Map data © OpenStreetMap contributors

lon 9.54042 lat 54.52418 [nom. scale = 1 / 1000]

UTM: 32 U easting 534.98 km northing 6041.98 km
UTM-Grid-width = 20m
Contour interval = 20m



lon 9.54455 lat 54.52550

pdfmap_20260404_220636_Schleswig_9.56027_54.5226_943.pdf

33

42

Map data © OpenStreetMap contributors

lon 9.54852 lat 54.52560



lon 9.54439 lat 54.52418 [nom. scale = 1 / 1000]

pdfmap_20260404_220636_Schleswig_9.56027_54.5226_943.pdf

UTM: 32 U easting 535.24 km northing 6042.00 km

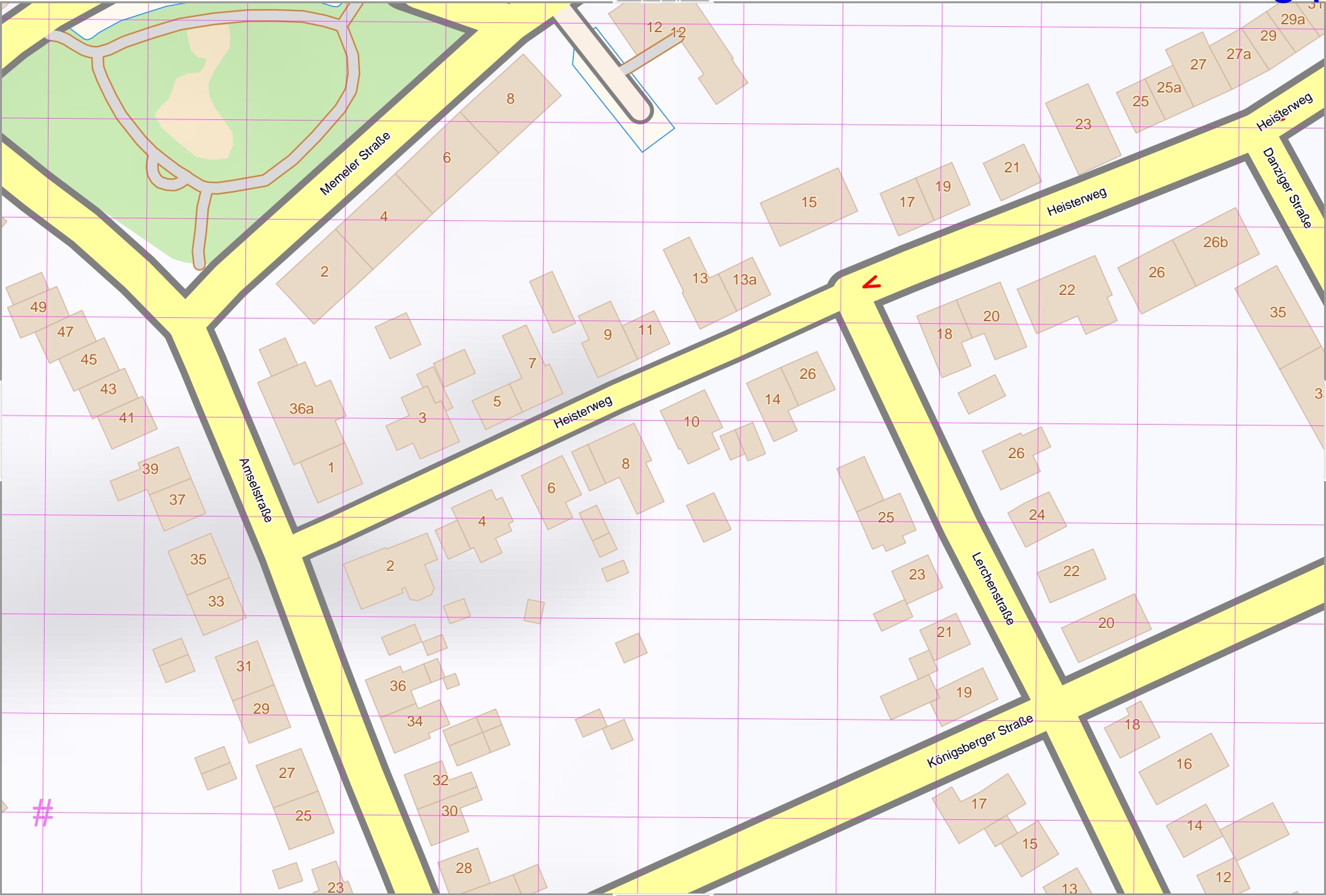
UTM-Grid-width = 20m
Contour interval = 20m

Map data © OpenStreetMap contributors

lon 9.54836 lat 54.52418 [nom. scale = 1 / 1000]

lon 9.55249 lat 54.52550

pdfmap_20260404_220636_Schleswig_9.55027_54.5226_943.pdf



33

35

24

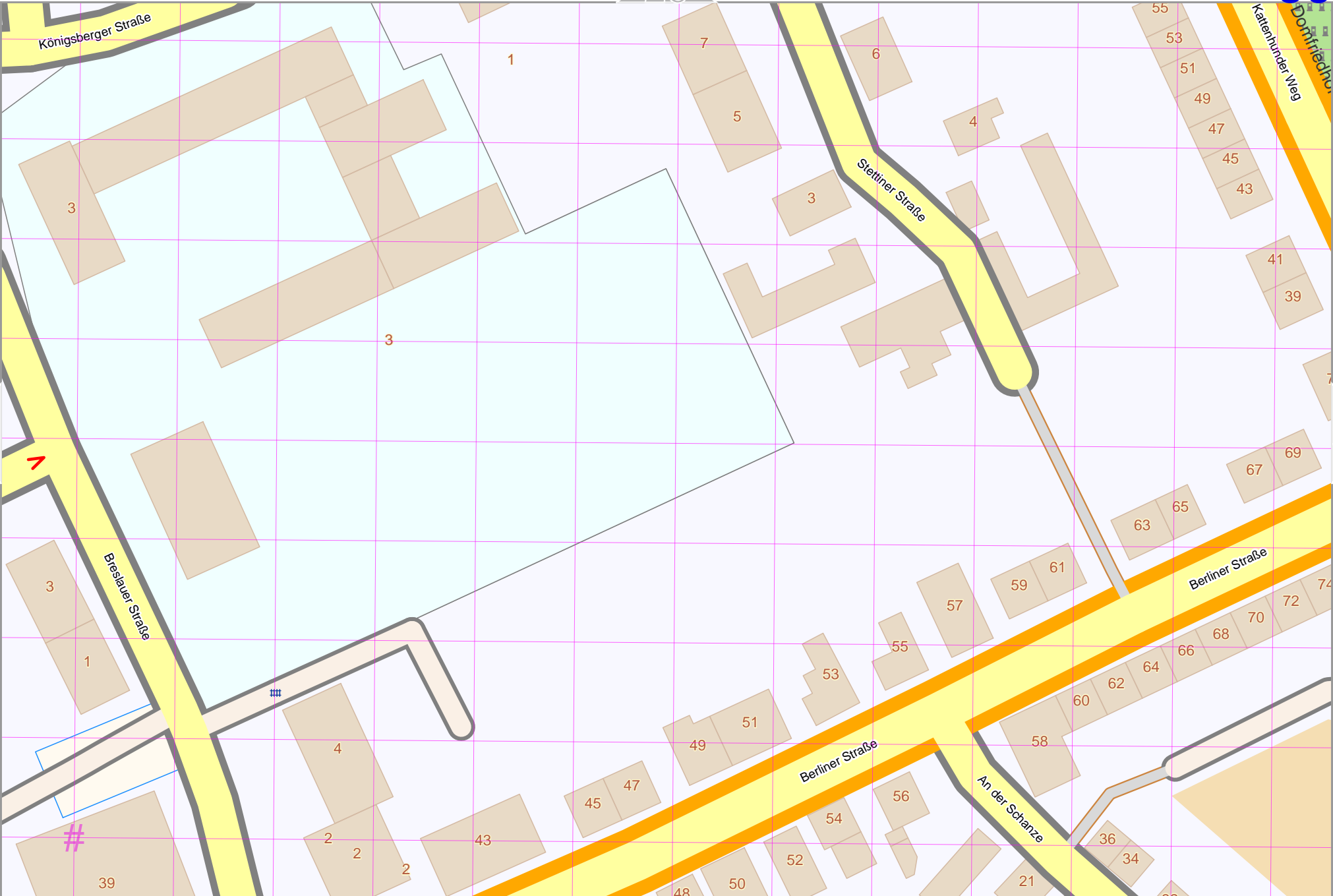
44

#

UTM: 32 U easting 535.50 km northing 6042.00 km
 UTM-Grid-width = 20m
 Contour interval = 20m

Map data © OpenStreetMap contributors

lon 9.55630 lat 54.52418 [nom. scale = 1 / 1000]

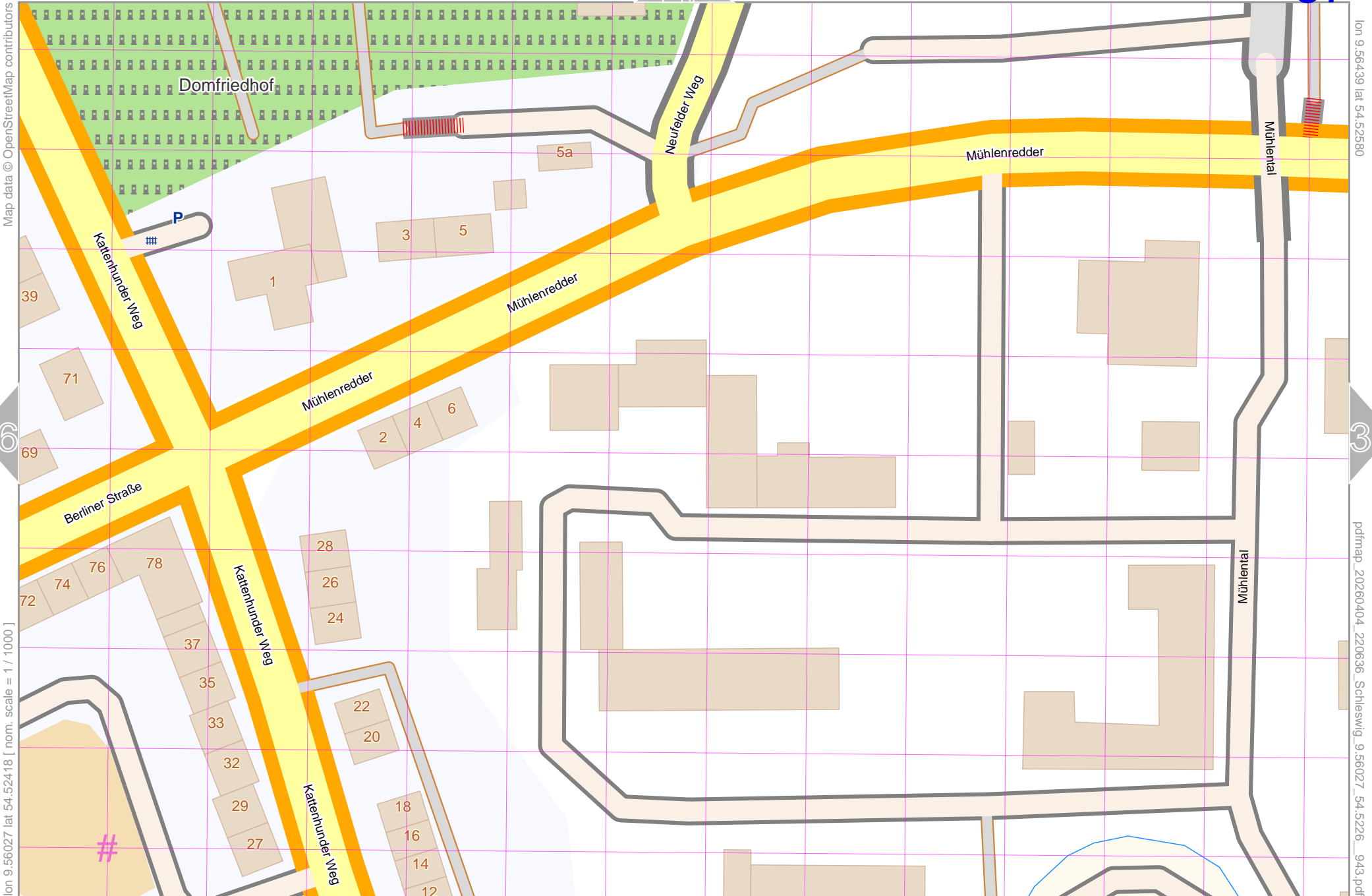


UTM: 32 U easting 536.02 km northing 6042.00 km
 UTM-Grid-width = 20m
 Contour interval = 20m

lon 9.56042 lat 54.52550
 pdfmap_20260404_220636_Schleswig_9.56027_54.5226_943.pdf

Schleswig

37



UTM: 32 U easting 536.28 km northing 6042.00 km
 UTM-Grid-width = 20m
 Contour interval = 20m

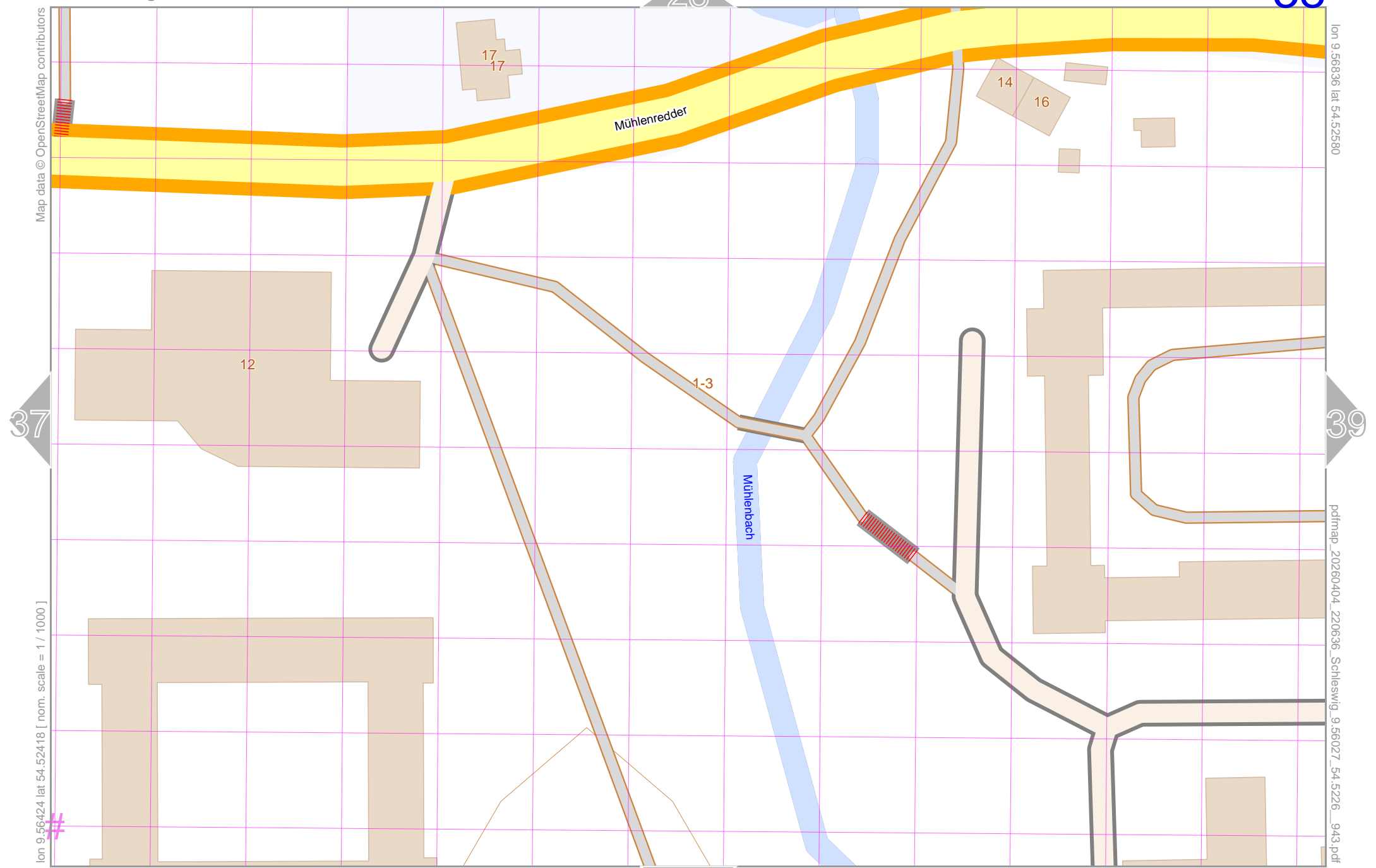
Map data © OpenStreetMap contributors

lon 9.56836 lat 54.52560

lon 9.56424 lat 54.52418 [nom. scale = 1 / 1000]

pdfmap_20260404_220636_Schleswig_9.56027_54.5226_943.pdf

UTM: 32 U easting 536.52 km northing 6042.00 km
UTM-Grid-width = 20m
Contour interval = 20m



Map data © OpenStreetMap contributors

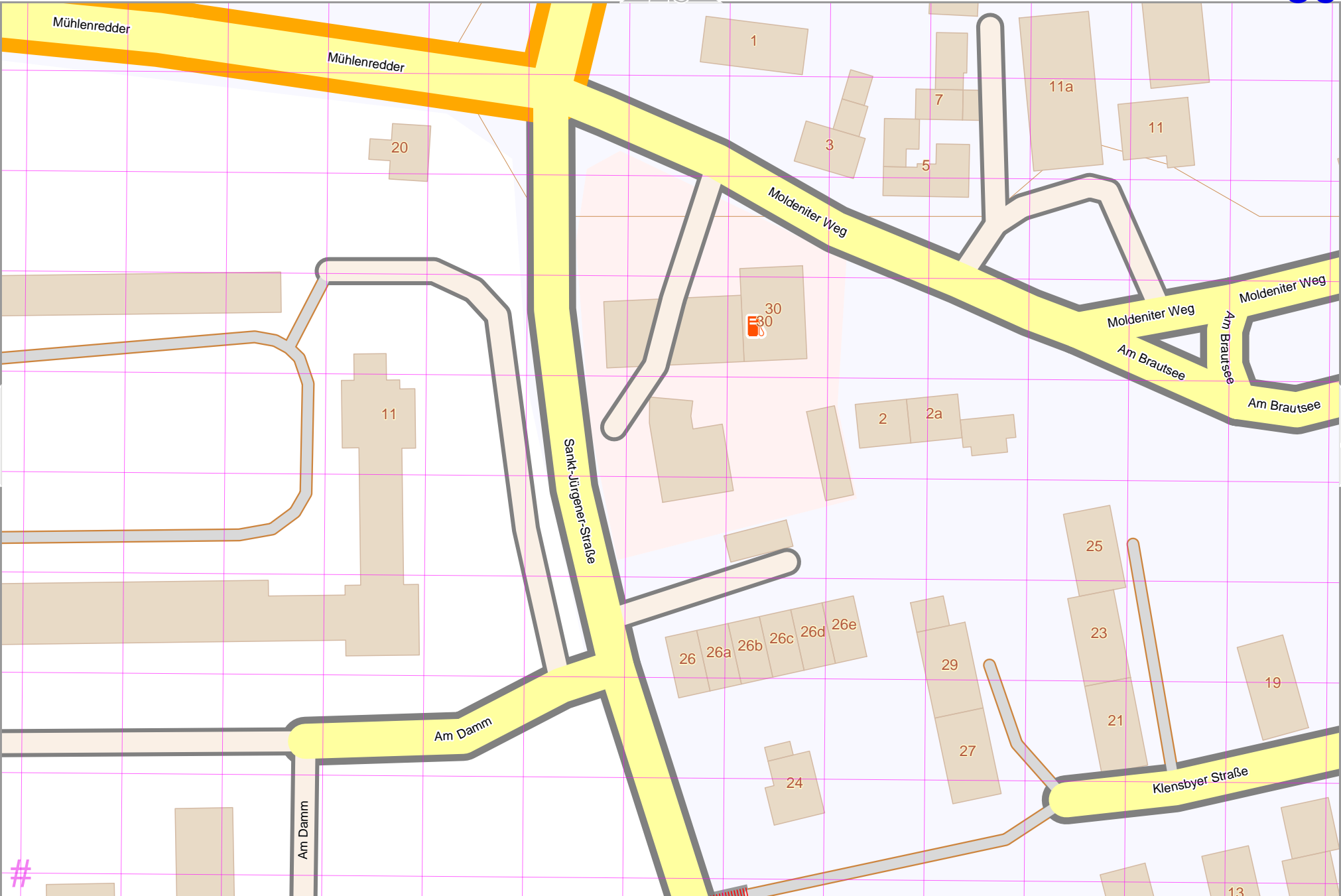
lon 9.57233 lat 54.52580

38

40

lon 9.56821 lat 54.52418 [nom. scale = 1 / 1000]

pdfmap_20260404_220636_Schleswig_9.56027_54.5226_943.pdf



UTM: 32 U easting 536.78 km northing 6042.00 km
 UTM-Grid-width = 20m
 Contour interval = 20m

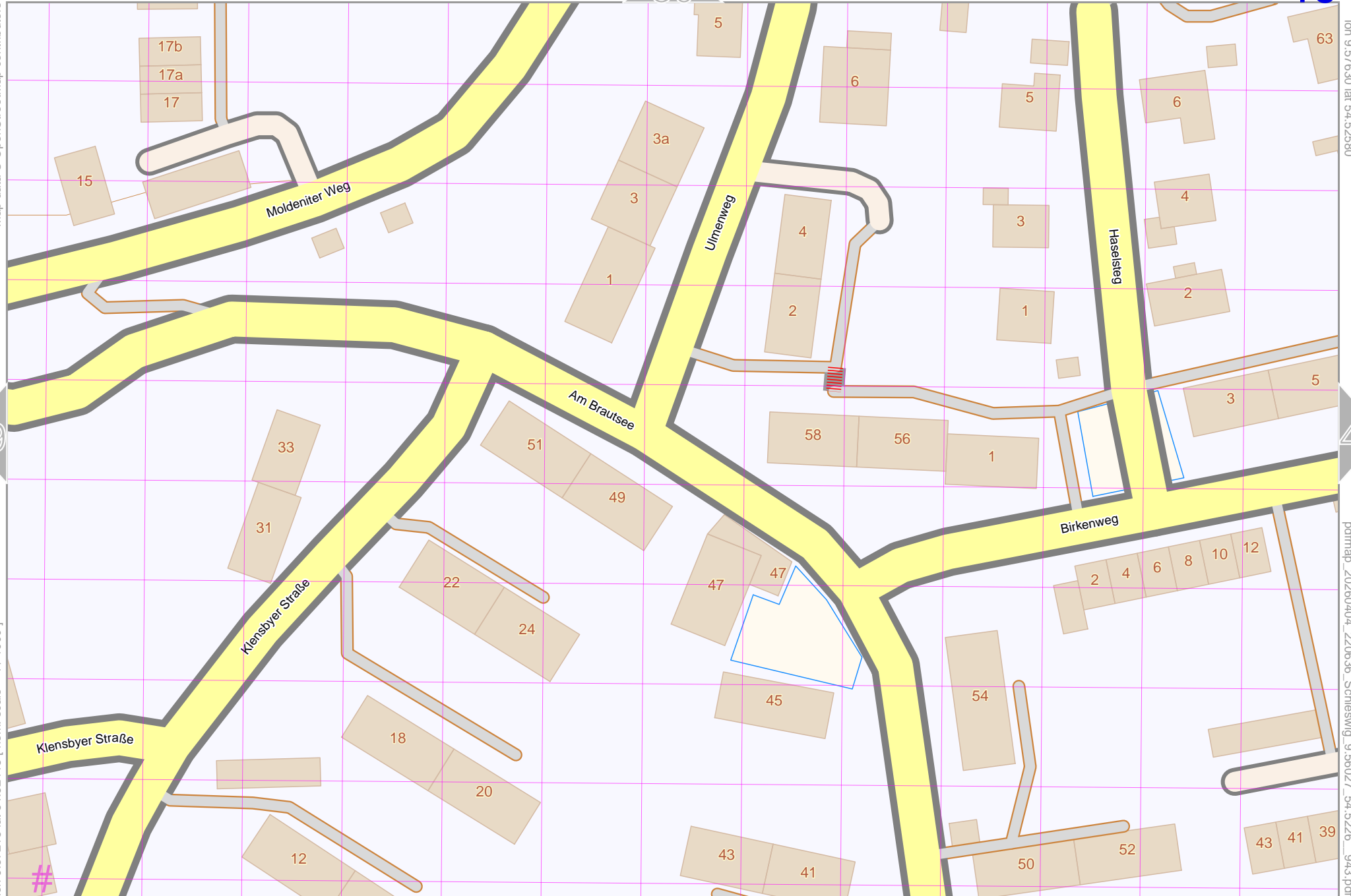
Map data © OpenStreetMap contributors

lon 9.57630 lat 54.52560

lon 9.57218 lat 54.52418 [norm. scale = 1 / 1000]

pdfmap_20260404_220636_Schleswig_9.56027_54.5226_943.pdf

UTM: 32 U easting 537.04 km northing 6042.00 km
UTM-Grid-width = 20m
Contour interval = 20m



Map data © OpenStreetMap contributors

lon 9.58027 lat 54.52580

pdfmap_20260404_220636_Schleswig_9.56027_54.5226_943.pdf

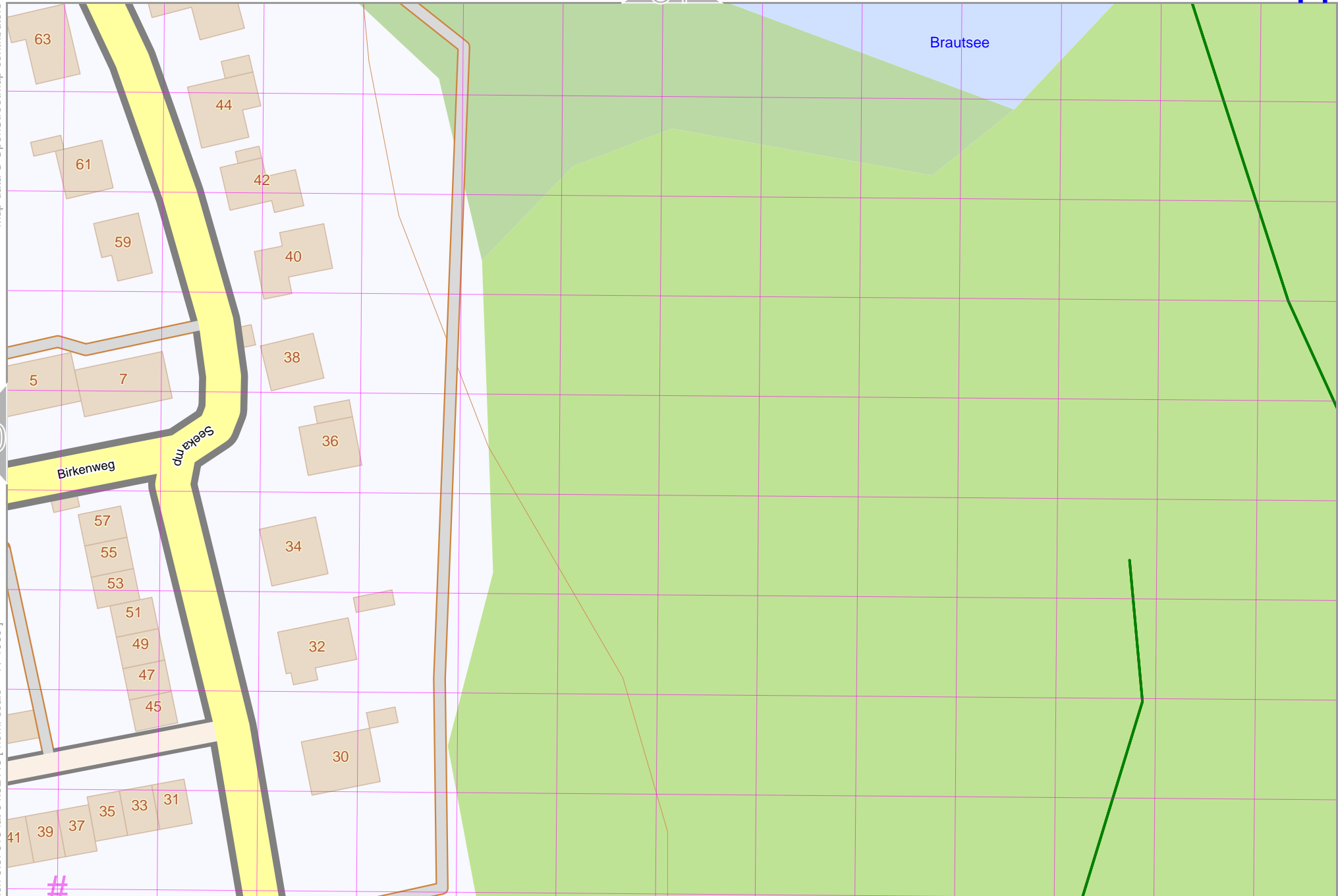
lon 9.57615 lat 54.52418 [nom. scale = 1 / 1000]

40

51

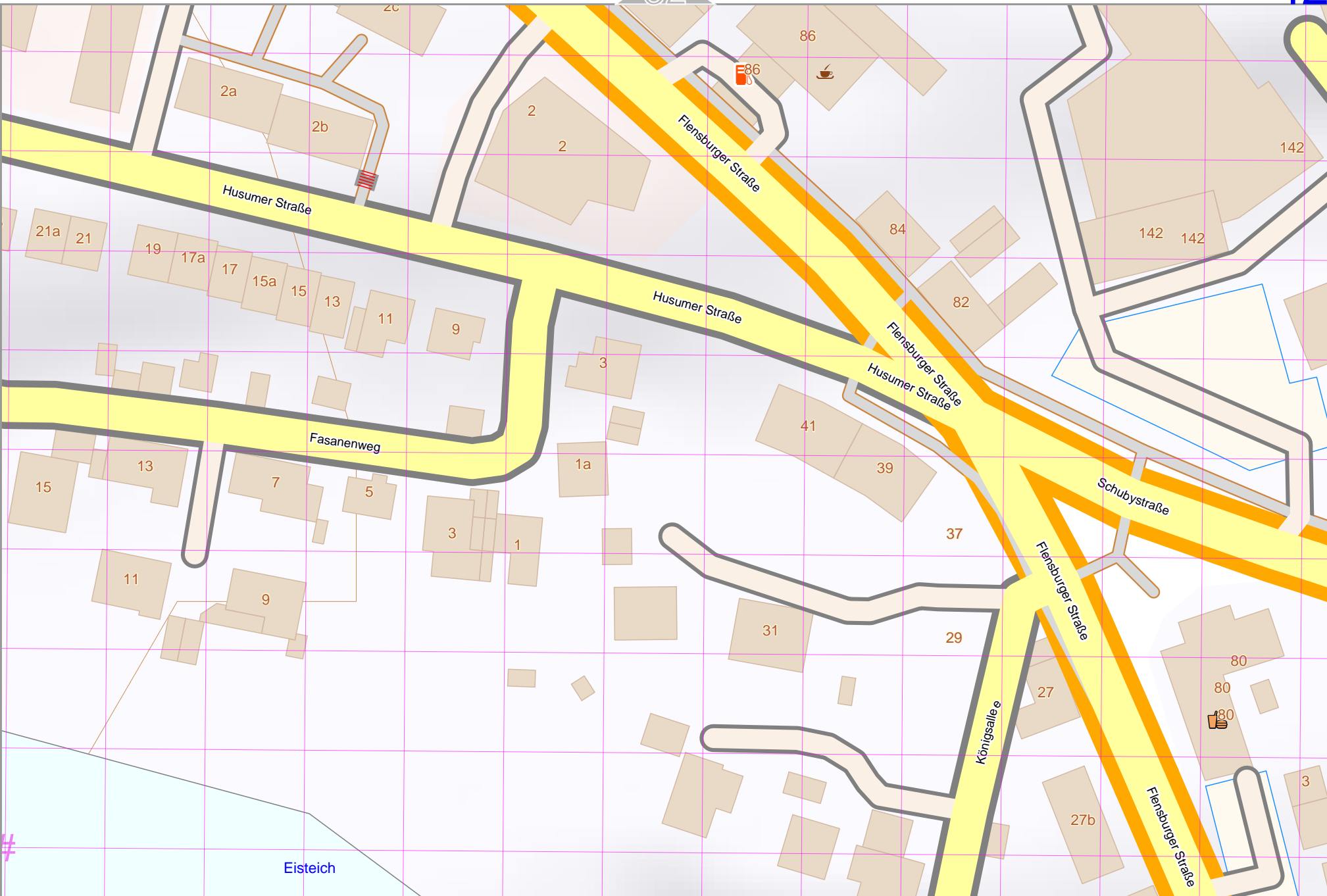
UTM: 32 U easting 537.30 km northing 6042.00 km

UTM-Grid-width = 20m
Contour interval = 20m



Map data © OpenStreetMap contributors

lon 9.54042 lat 54.52266 [nom. scale = 1 / 1000]



lon 9.54455 lat 54.52427

pdfmap_20260404_220636_Schleswig_9.56027_54.5226_943.pdf

UTM: 32 U easting 534.98 km northing 6041.82 km
 UTM-Grid-width = 20m
 Contour interval = 20m

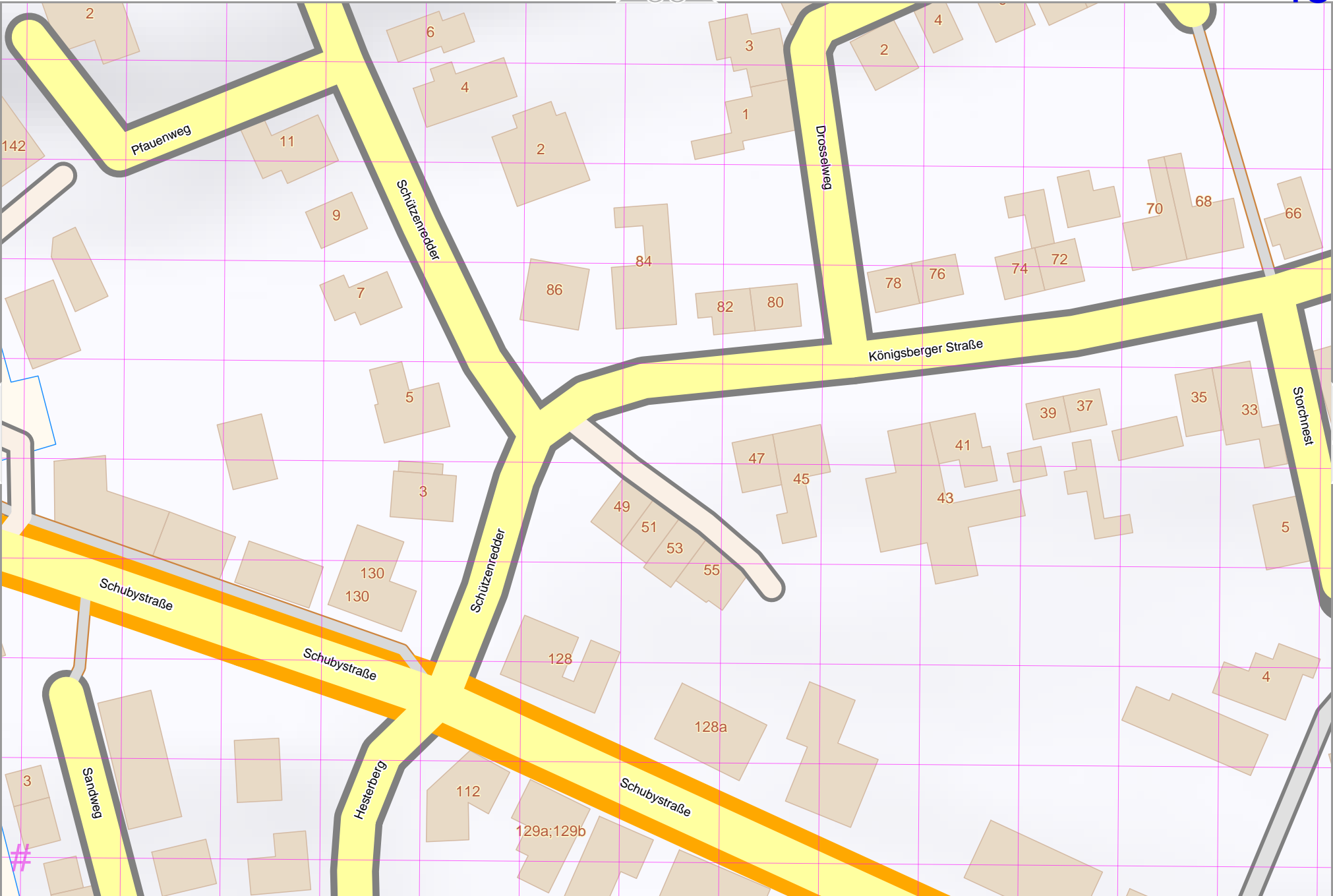
Schleswig

Map data © OpenStreetMap contributors

lon 9.54852 lat 54.52427

pdfmap_20260404_220636_Schleswig_9.56027_54.5226_943.pdf

lon 9.54439 lat 54.52266 [nom. scale = 1 / 1000]



UTM: 32 U easting 535.24 km northing 6041.82 km
 UTM-Grid-width = 20m
 Contour interval = 20m

Map data © OpenStreetMap contributors

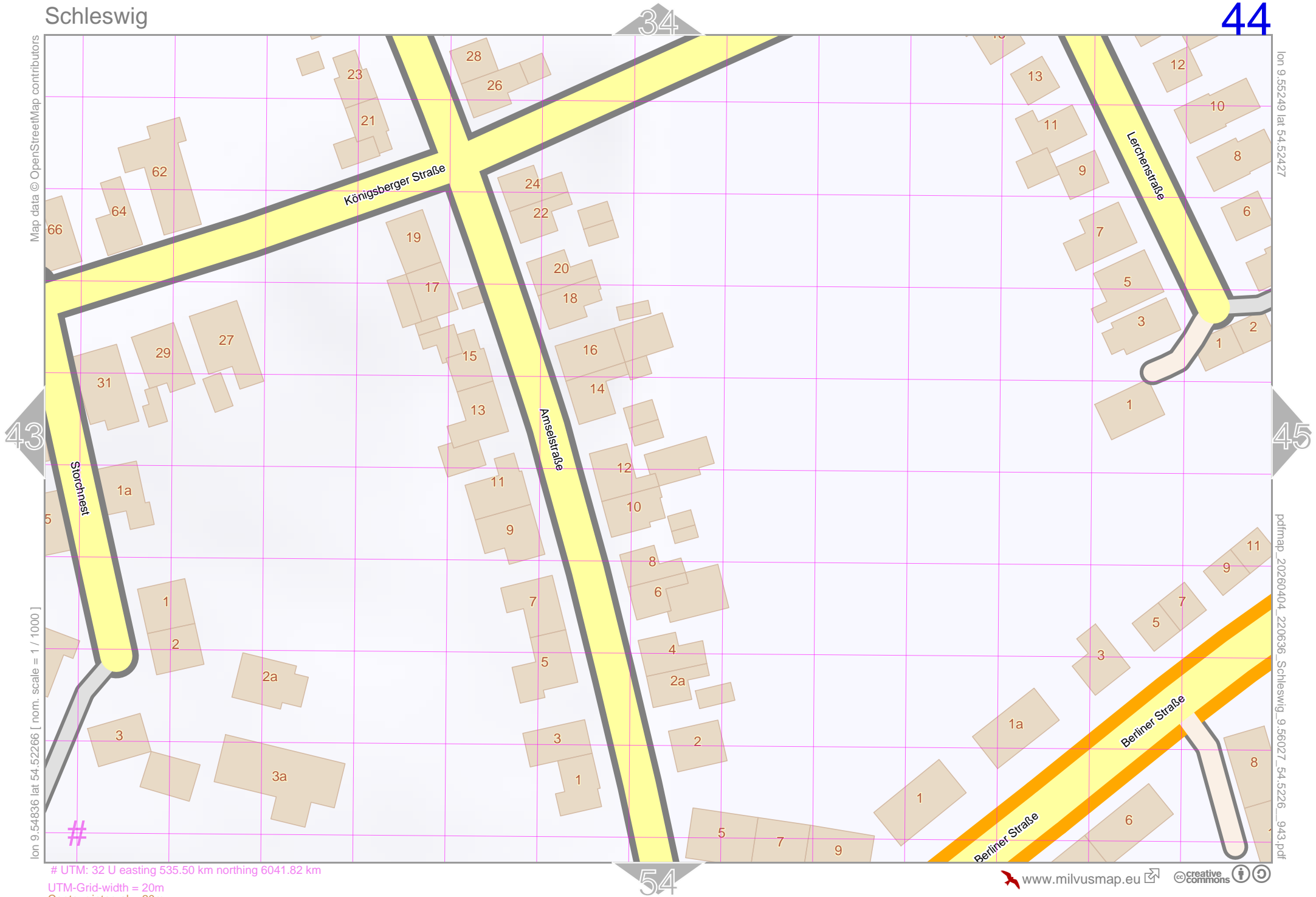
lon 9.55249 lat 54.52427

lon 9.54836 lat 54.52266 [nom. scale = 1 / 1000]

pdfmap_20260404_220636_Schleswig_9.55027_54.5226_943.pdf

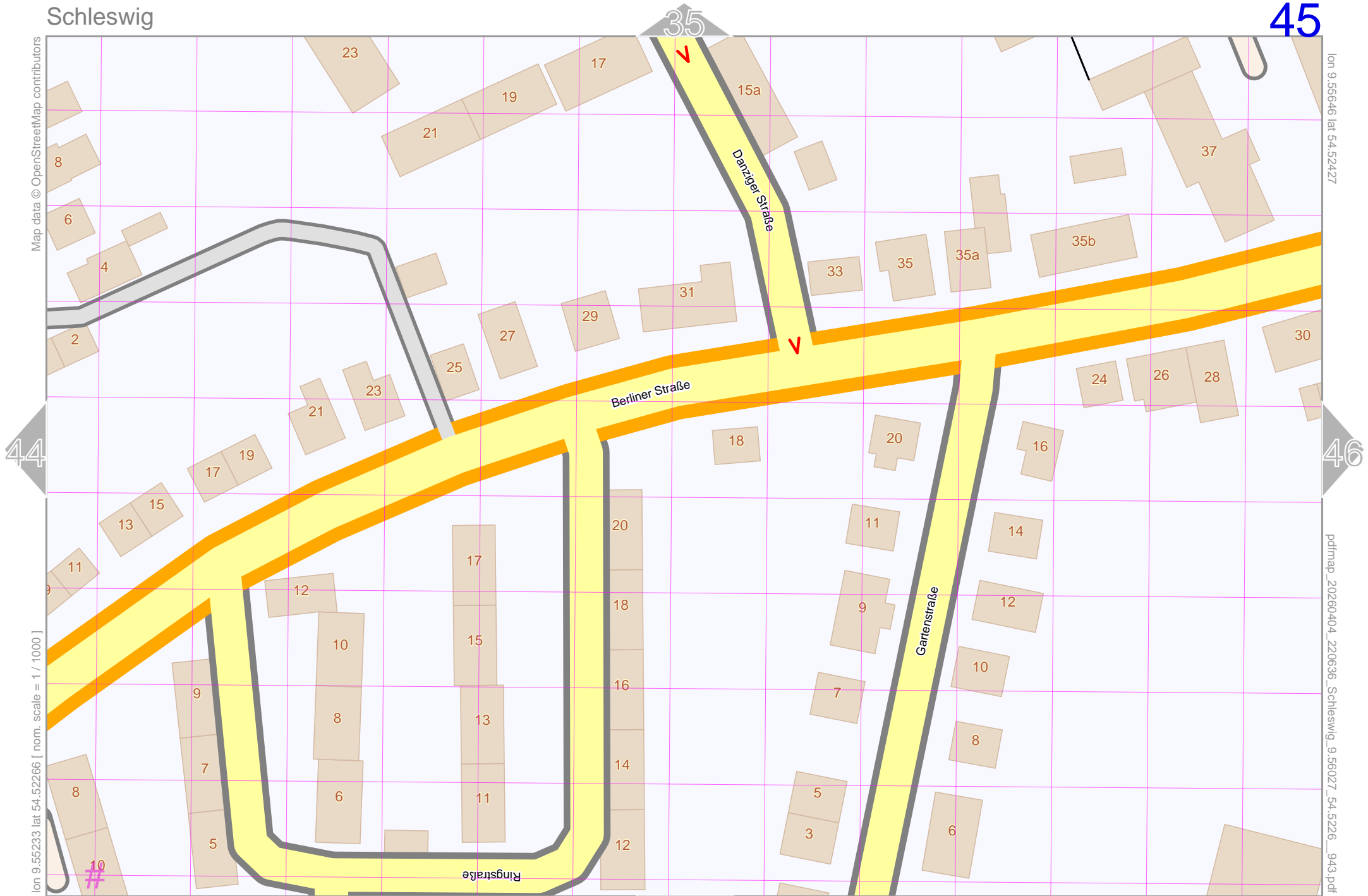
UTM: 32 U easting 535.50 km northing 6041.82 km

UTM-Grid-width = 20m
Contour interval = 20m



Map data © OpenStreetMap contributors

lon 9.55646 lat 54.52427



lon 9.55233 lat 54.52266 [nom. scale = 1 / 1000]

pdfmap_20260404_220636_Schleswig_9.56027_54.5226_943.pdf

UTM: 32 U easting 535.76 km northing 6041.82 km

UTM-Grid-width = 20m
Contour interval = 20m

55

Map data © OpenStreetMap contributors

lon 9.56042 lat 54.52427

pdfmap_20260404_220636_Schleswig_9.56027_54.5226_943.pdf

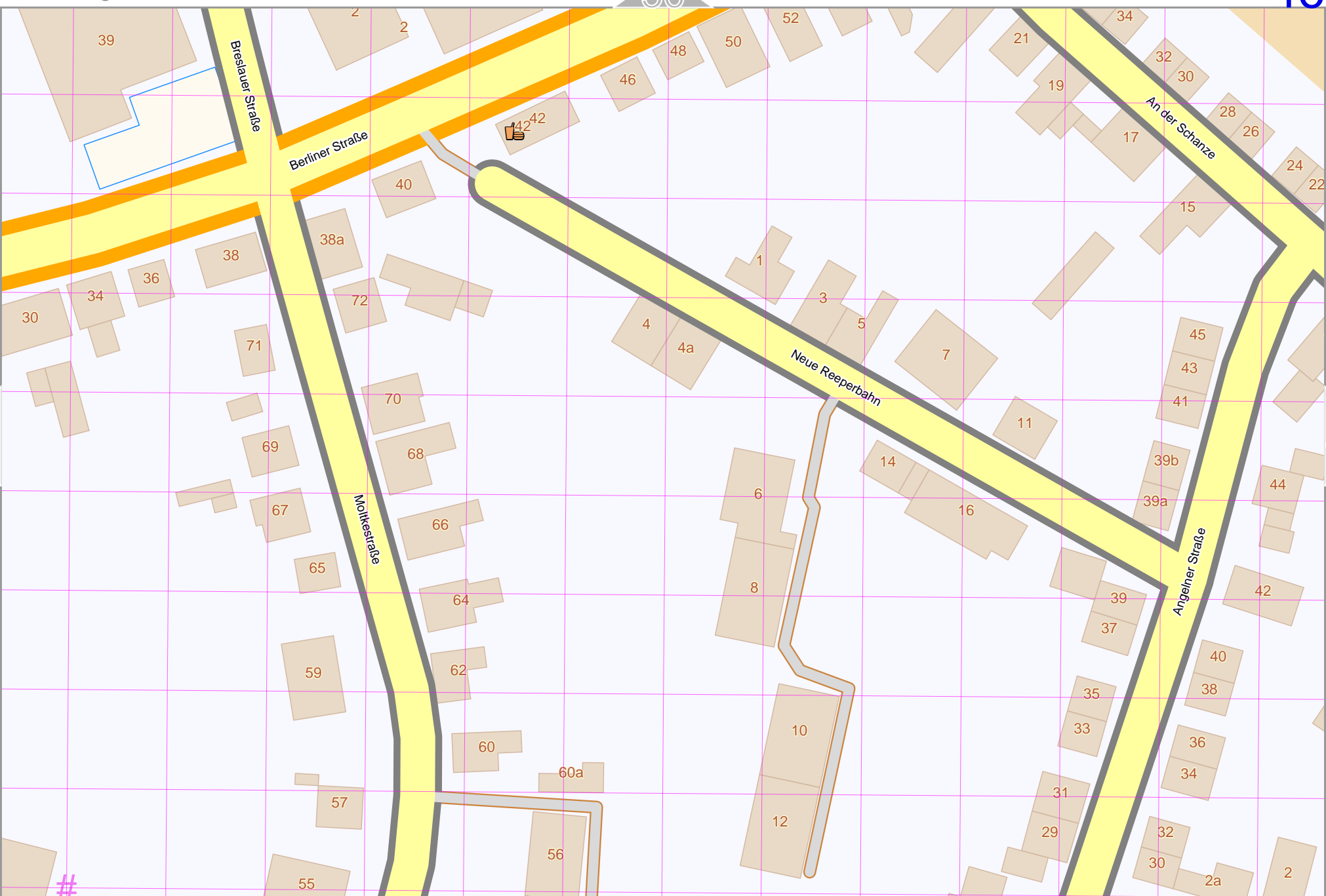
lon 9.55630 lat 54.52266 [nom. scale = 1 / 1000]

45

47

UTM: 32 U easting 536.02 km northing 6041.82 km
UTM-Grid-width = 20m
Contour interval = 20m

56

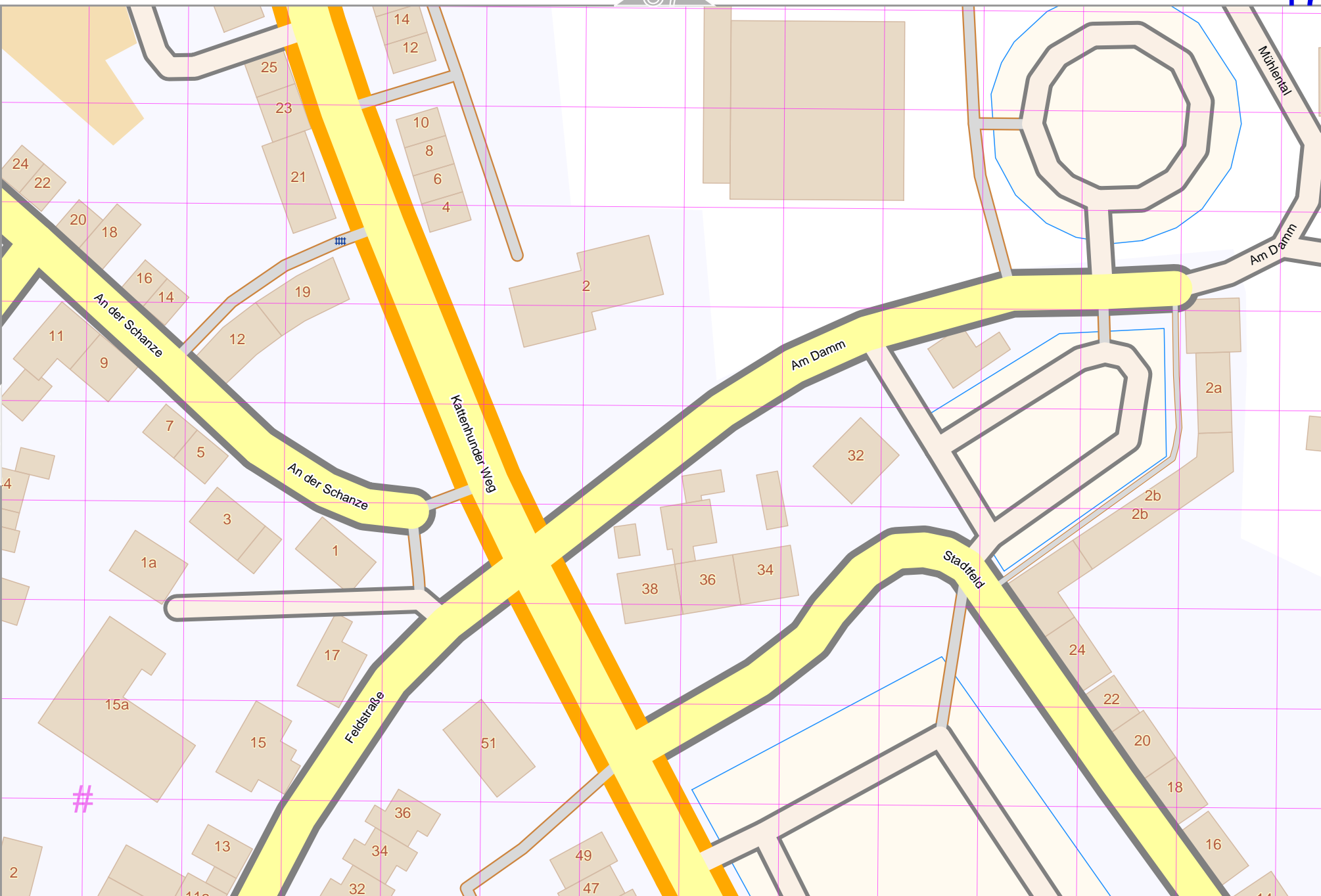


Map data © OpenStreetMap contributors

lon 9.56439 lat 54.52427

pdfmap_20260404_220636_Schleswig_9.56027_54.5226_943.pdf

lon 9.56027 lat 54.52266 [nom. scale = 1 / 1000]



46

48

37

57

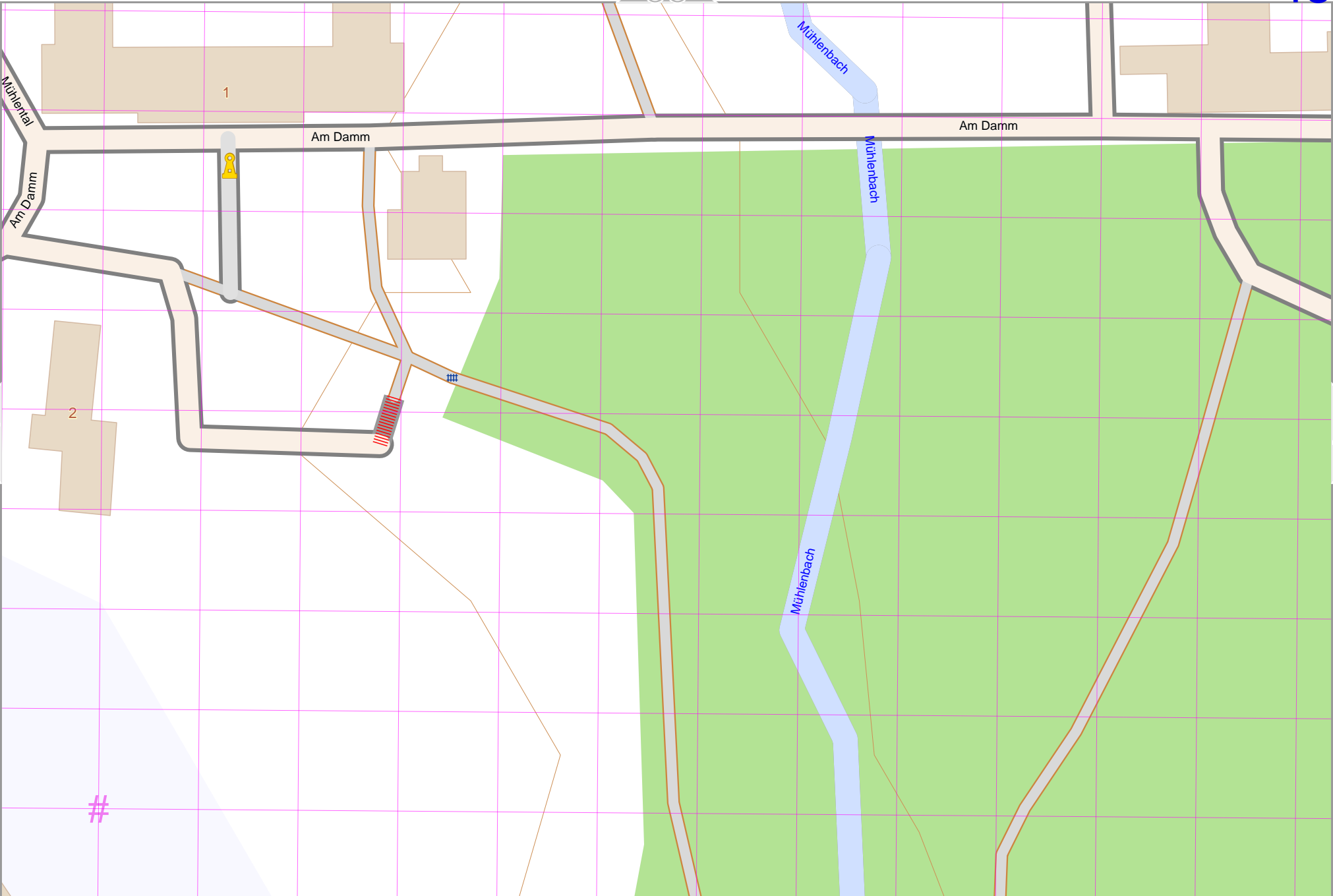
UTM: 32 U easting 536.28 km northing 6041.84 km
 UTM-Grid-width = 20m
 Contour interval = 20m

Map data © OpenStreetMap contributors

lon 9.56836 lat 54.52427

pdfmap_20260404_220636_Schleswig_9.56027_54.5226_943.pdf

lon 9.56424 lat 54.52266 [nom. scale = 1 / 1000]



Map data © OpenStreetMap contributors

lon 9.57233 lat 54.52427

48

50

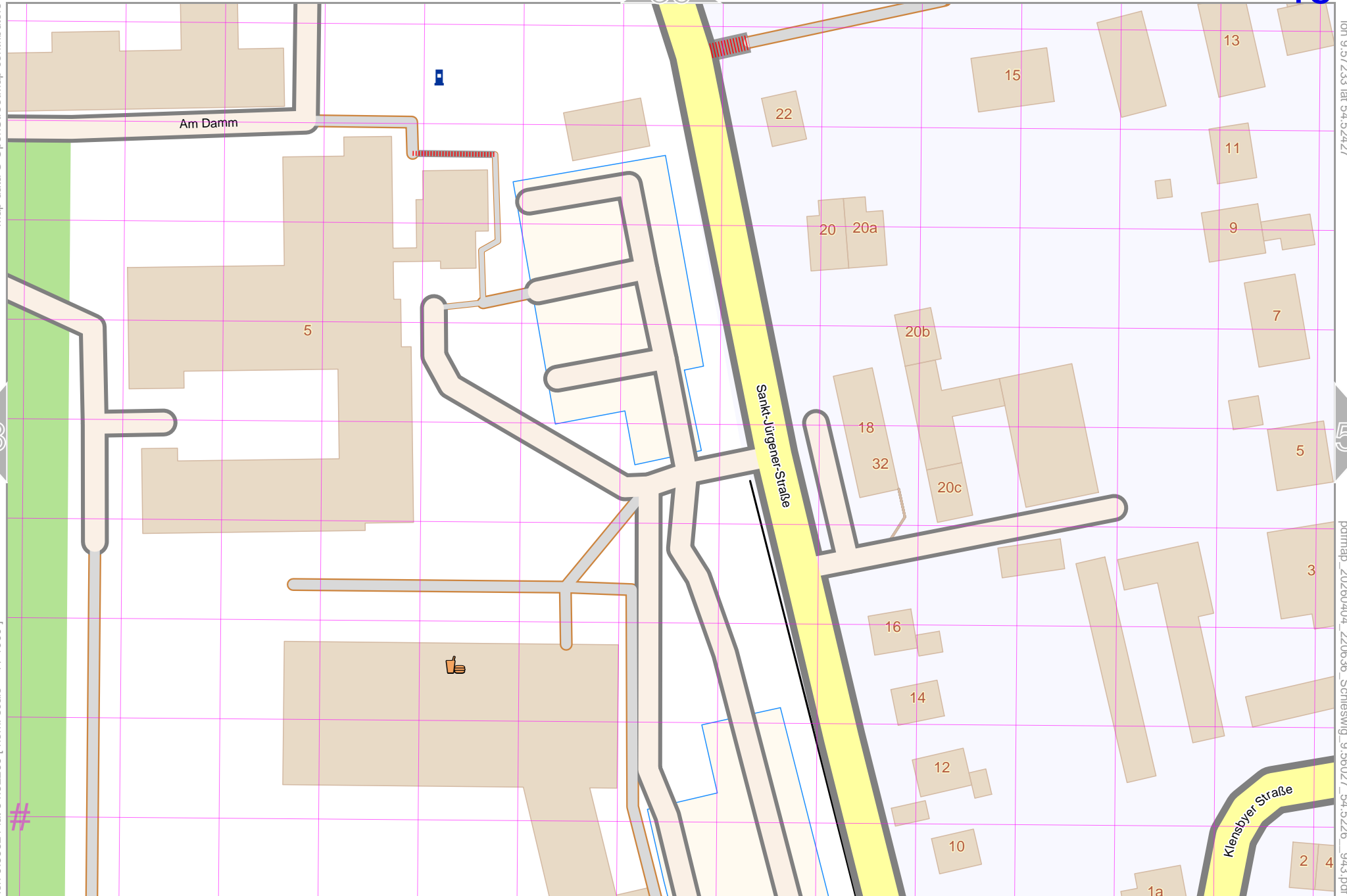
lon 9.56821 lat 54.52266 [nom. scale = 1 / 1000]

pdfmap_20260404_220636_Schleswig_9.56821_54.52266_943.pdf

#

UTM: 32 U easting 536.78 km northing 6041.84 km

UTM-Grid-width = 20m
Contour interval = 20m

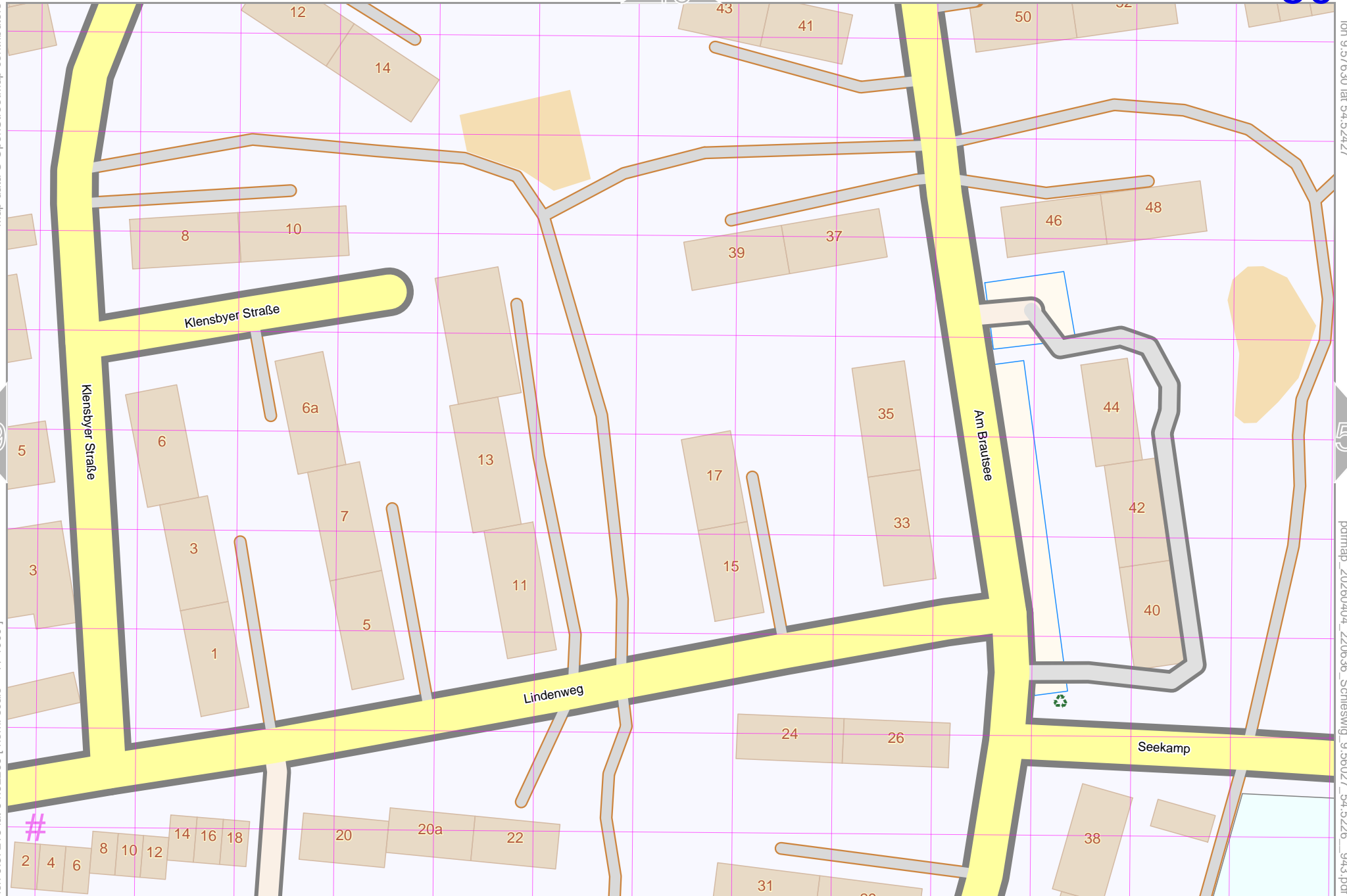


Map data © OpenStreetMap contributors

lon 9.57630 lat 54.52427

lon 9.57218 lat 54.52266 [nom. scale = 1 / 1000]

pdfmap_20260404_220636_Schleswig_9.56027_54.5226_943.pdf



UTM: 32 U easting 537.04 km northing 6041.84 km

UTM-Grid-width = 20m
Contour interval = 20m

Map data © OpenStreetMap contributors

lon 9.58027 lat 54.52427

50

lon 9.57615 lat 54.52266 [nom. scale = 1 / 1000]

pdfmap_20260404_220636_Schleswig_9.56027_54.5226_943.pdf

- 28
- 29
- 27
- 26
- 24
- 22
- 20
- 18
- 16
- 16
- 25
- 23
- 21
- 19
- 17
- 15
- 13
- 11
- 9
- 7
- 5

Seekamp

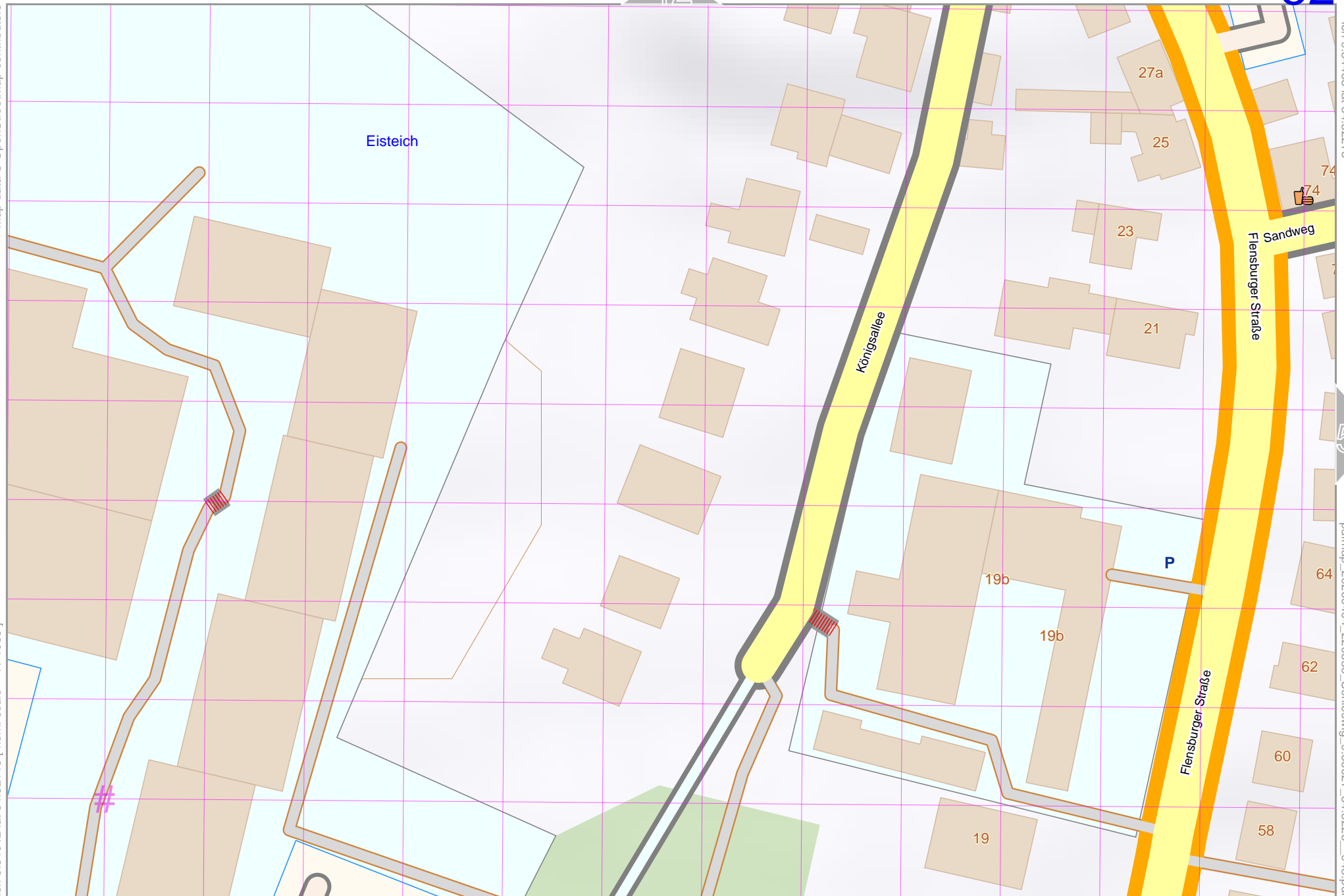
#

61

UTM: 32 U easting 537.30 km northing 6041.84 km
 UTM-Grid-width = 20m
 Contour interval = 20m

Map data © OpenStreetMap contributors

lon 9.54042 lat 54.52113 [nom. scale = 1 / 1000]



lon 9.54455 lat 54.52275

pdfmap_20260404_220636_Schleswig_9.56027_54.5226_943.pdf

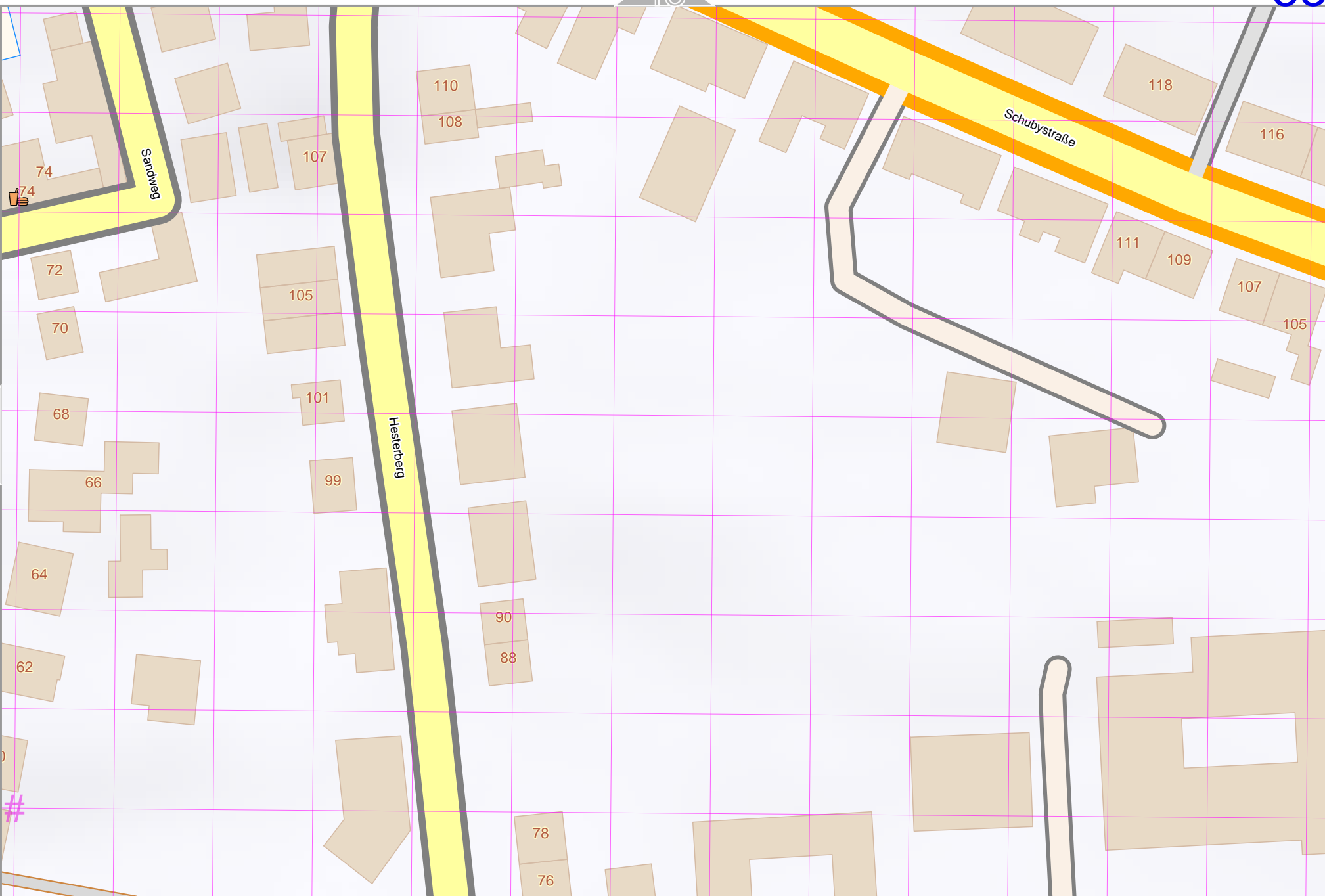
UTM: 32 U easting 535.00 km northing 6041.66 km
 UTM-Grid-width = 20m
 Contour interval = 20m

Map data © OpenStreetMap contributors

lon 9.54852 lat 54.52275

pdfmap_20260404_220636_Schleswig_9.56027_54.5226_943.pdf

lon 9.54439 lat 54.52113 [nom. scale = 1 / 1000]



52

54

43

63

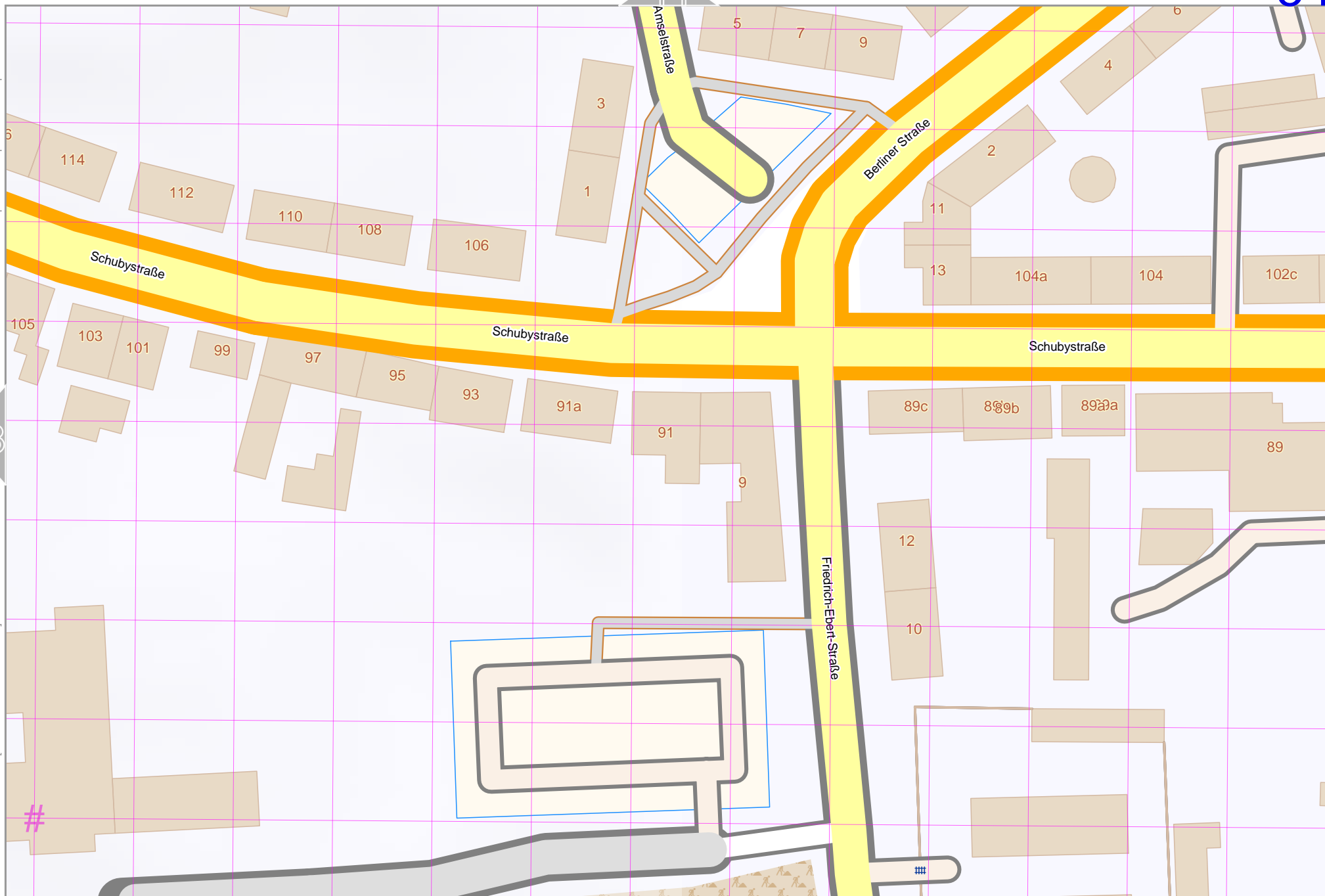
UTM: 32 U easting 535.24 km northing 6041.66 km
 UTM-Grid-width = 20m
 Contour interval = 20m

Map data © OpenStreetMap contributors

lon 9.55249 lat 54.52275

lon 9.54836 lat 54.52113 [nom. scale = 1 / 1000]

pdfmap_20260404_220636_Schleswig_9.56027_54.5226_943.pdf



UTM: 32 U easting 535.50 km northing 6041.66 km
 UTM-Grid-width = 20m
 Contour interval = 20m

Map data © OpenStreetMap contributors

lon 9.55646 lat 54.52275

54

56

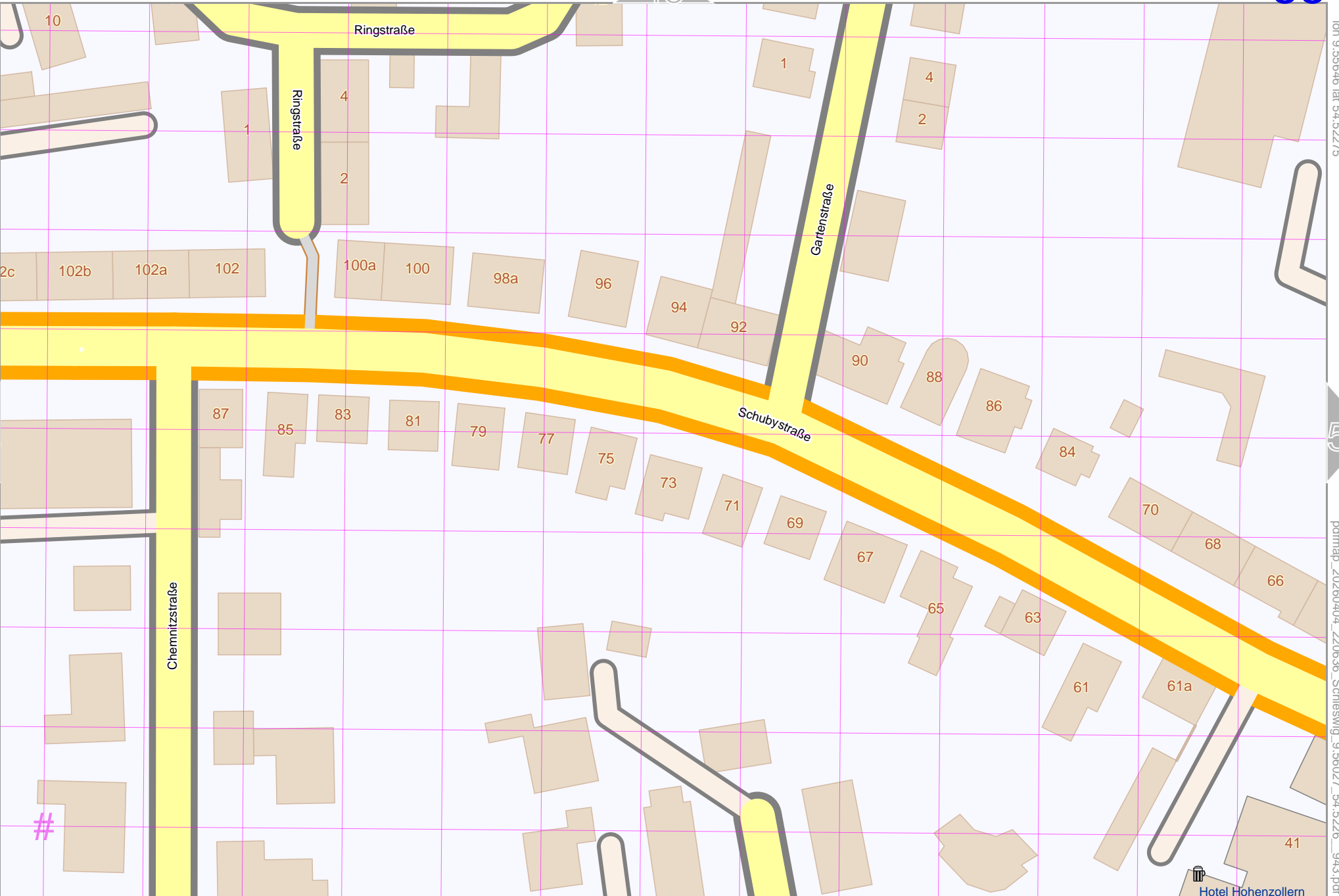
lon 9.55233 lat 54.52113 [nom. scale = 1 / 1000]

pdfmap_20260404_220636_Schleswig_9.56027_54.5226_943.pdf

UTM: 32 U easting 535.76 km northing 6041.66 km

UTM-Grid-width = 20m
Contour interval = 20m

65



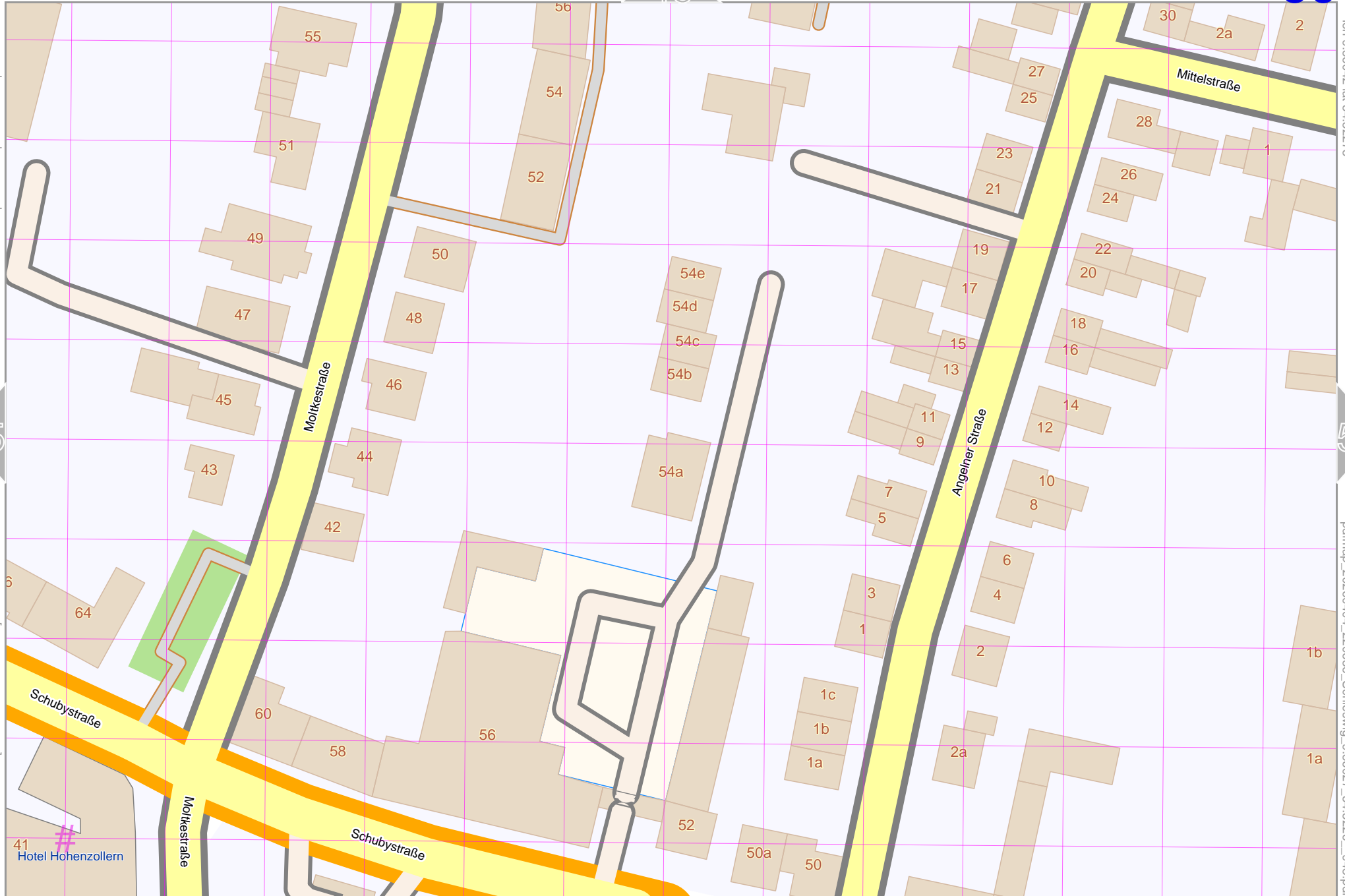
Hotel Hohenzollern

Map data © OpenStreetMap contributors

lon 9.56042 lat 54.52275

pdfmap_20260404_220636_Schleswig_9.56027_54.5226_943.pdf

lon 9.55630 lat 54.52113 [nom. scale = 1 / 1000]



55

57

46

66

UTM: 32 U easting 536.02 km northing 6041.66 km
 UTM-Grid-width = 20m
 Contour interval = 20m

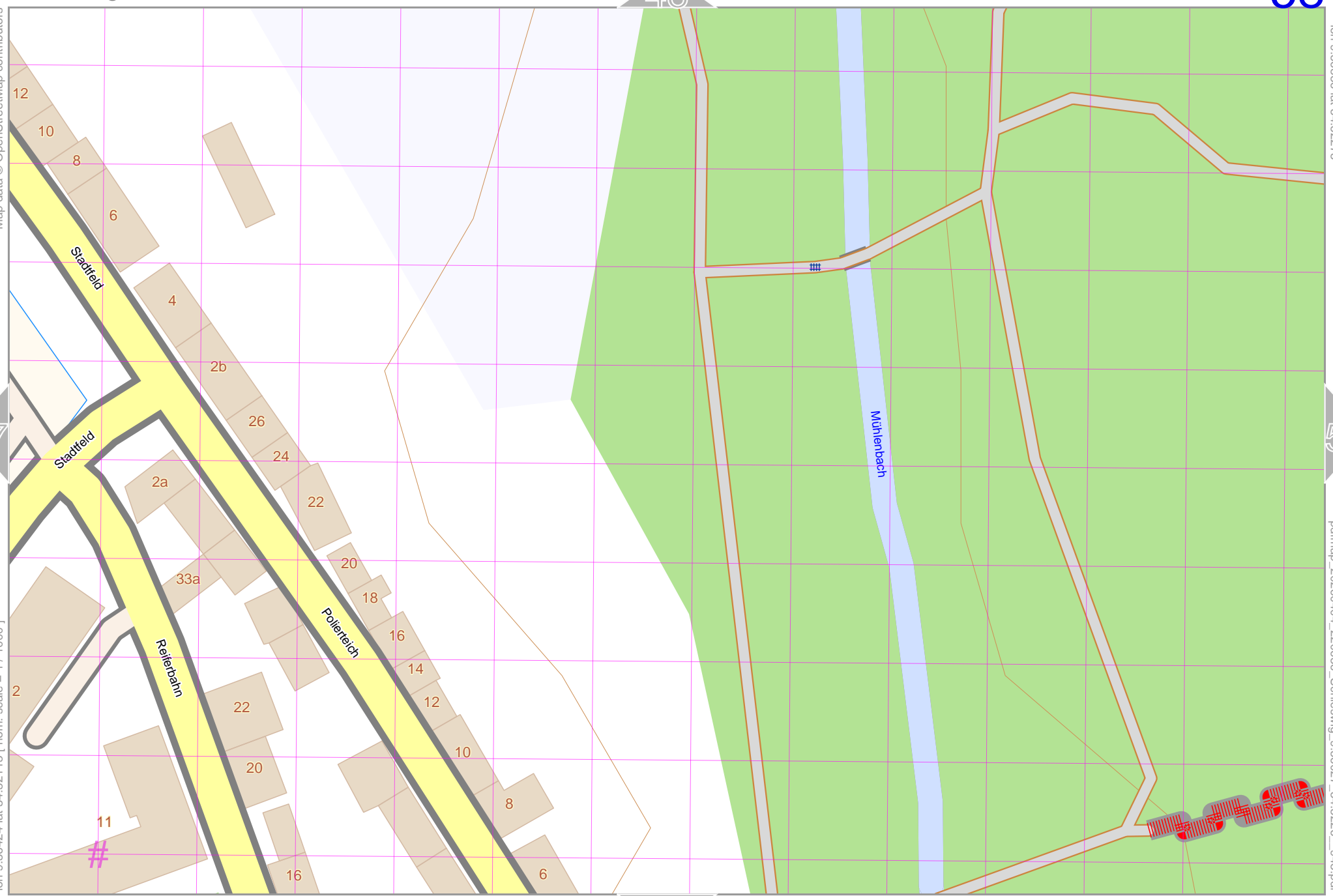
Map data © OpenStreetMap contributors

lon 9.56936 lat 54.52275

lon 9.56424 lat 54.52113 [nom. scale = 1 / 1000]

pdfmap_20260404_220636_Schleswig_9.56027_54.5226_943.pdf

UTM: 32 U easting 536.54 km northing 6041.66 km
UTM-Grid-width = 20m
Contour interval = 20m



Map data © OpenStreetMap contributors

lon 9.56821 lat 54.52113 [nom. scale = 1 / 1000]

UTM: 32 U easting 536.78 km northing 6041.66 km
UTM-Grid-width = 20m
Contour interval = 20m

58

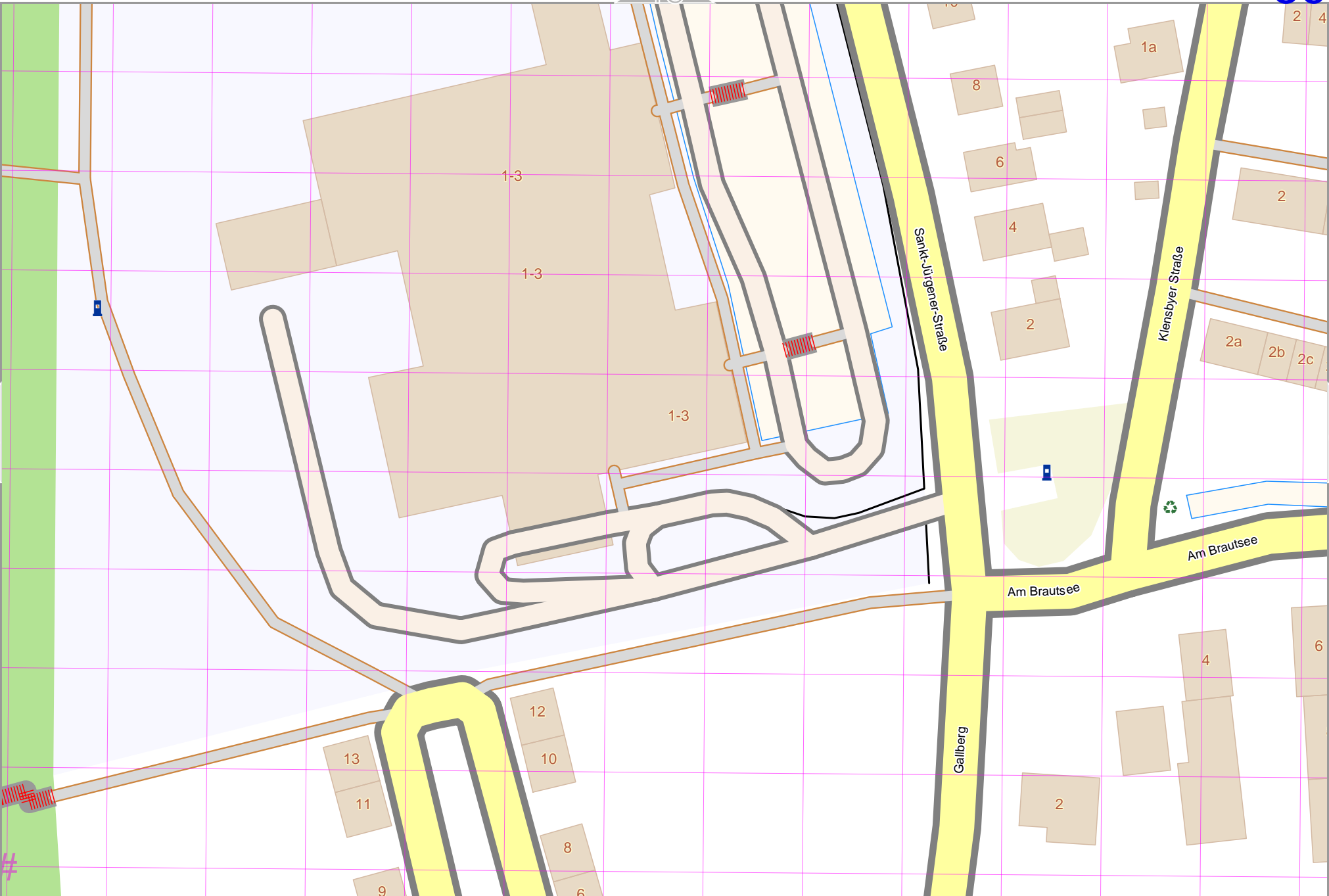
49

lon 9.57233 lat 54.52275

pdfmap_20260404_220636_Schleswig_9.56027_54.5226_943.pdf

60

69



Map data © OpenStreetMap contributors

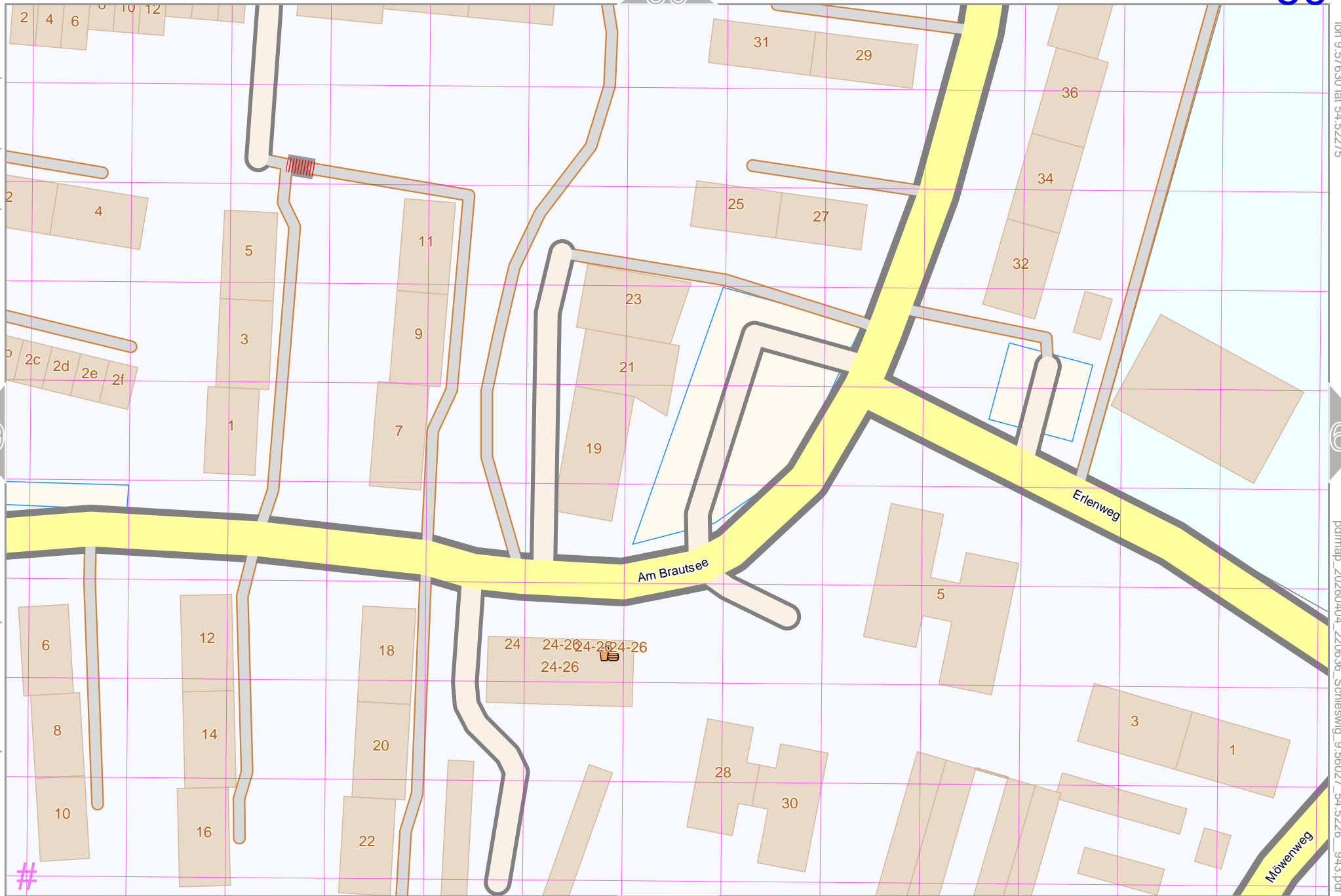
lon 9.57630 lat 54.52275

lon 9.57218 lat 54.52113 [nom. scale = 1 / 1000]

pdfmap_20260404_220636_Schleswig_9.56027_54.5226_943.pdf

UTM: 32 U easting 537.04 km northing 6041.66 km

UTM-Grid-width = 20m
Contour interval = 20m



Map data © OpenStreetMap contributors

lon 9.58027 lat 54.52275

pdfmap_20260404_220636_Schleswig_9.56027_54.5226_943.pdf

lon 9.57615 lat 54.52113 [nom. scale = 1 / 1000]

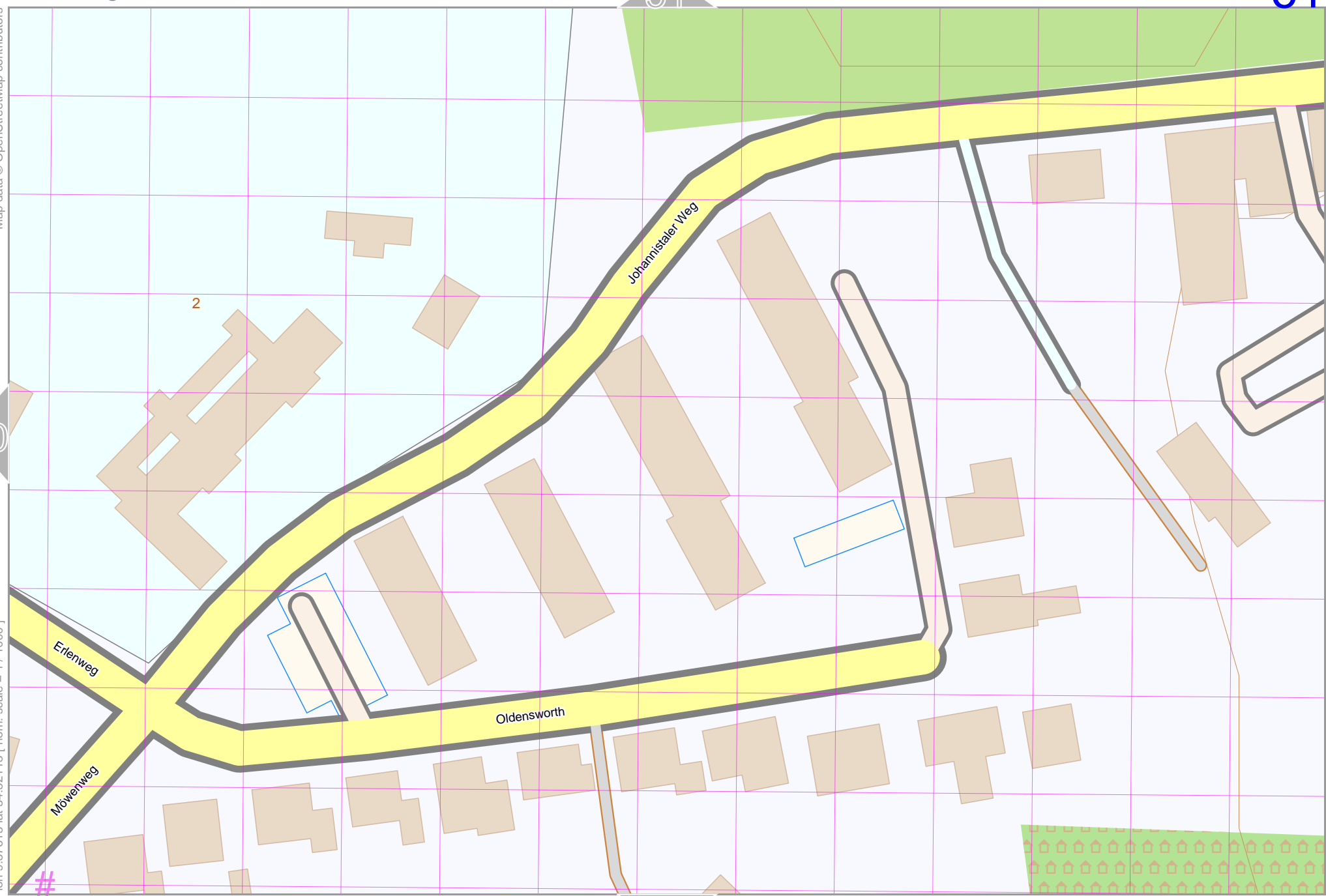
UTM: 32 U easting 537.30 km northing 6041.66 km
UTM-Grid-width = 20m
Contour interval = 20m

60

51

71

2

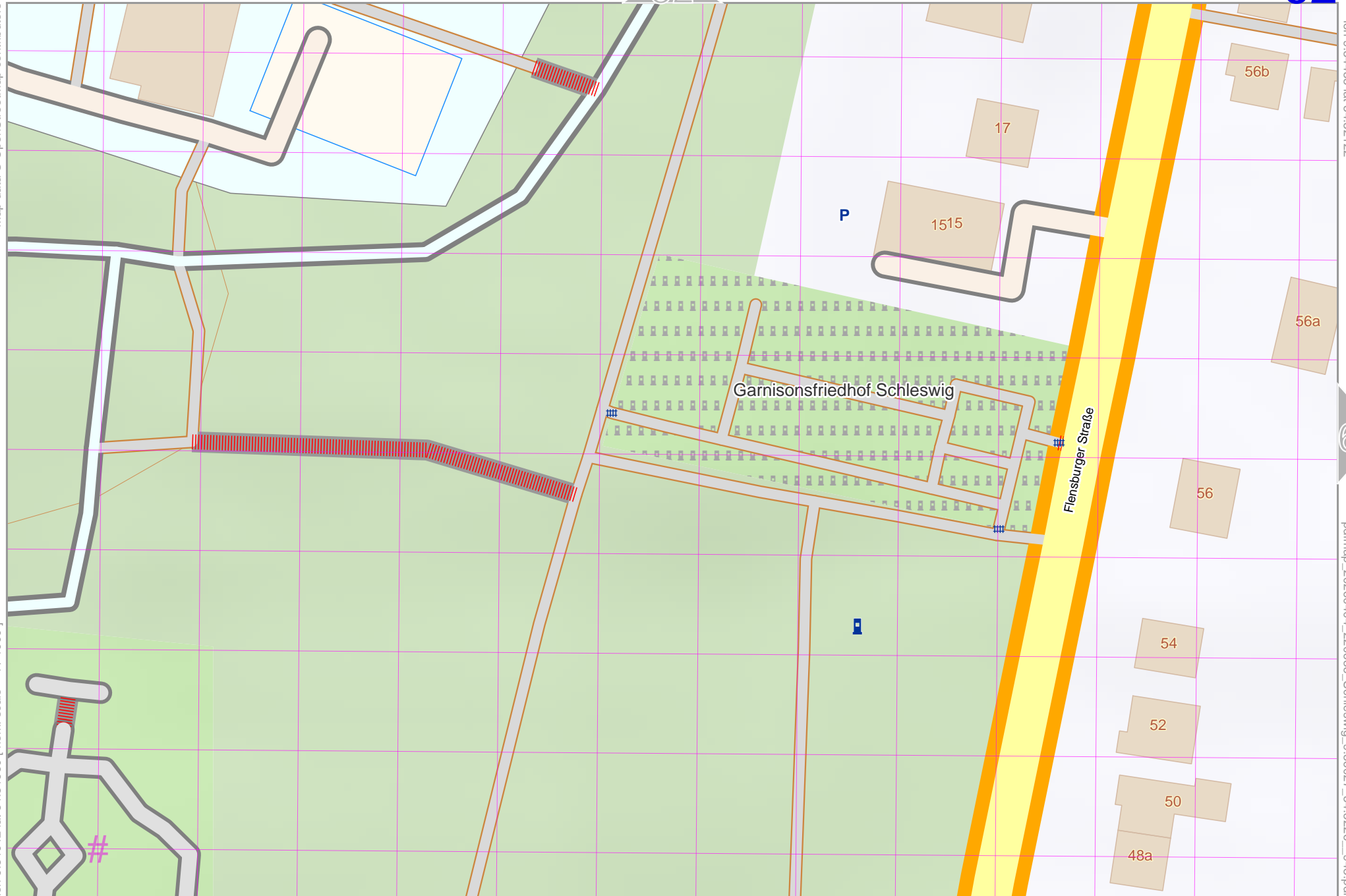


Erlenweg

Möwenweg

Johannistaler Weg

Oldensworth



Map data © OpenStreetMap contributors

lon 9.54852 lat 54.52122

56a

76

53

62

5

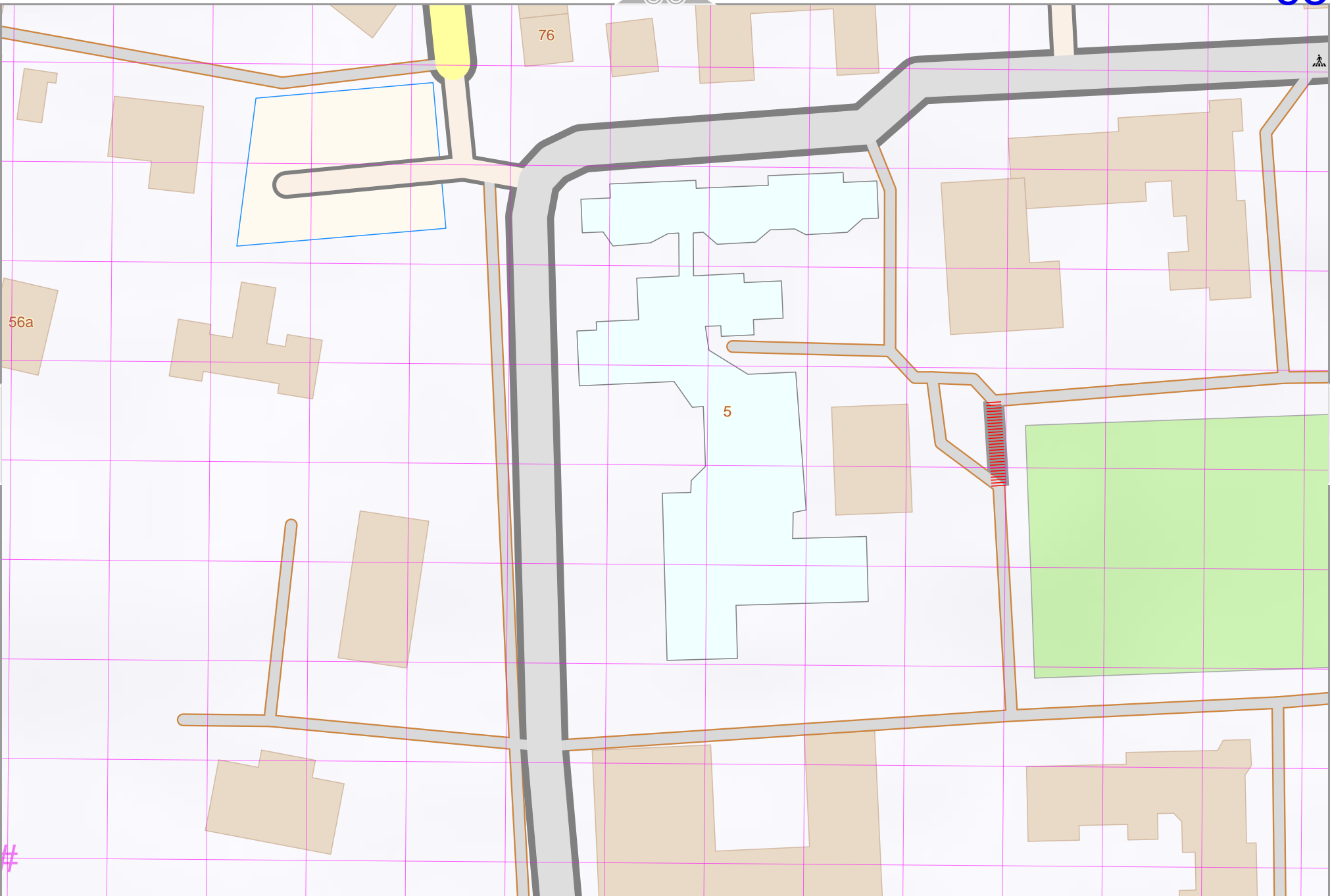
64

lon 9.54439 lat 54.51960 [nom. scale = 1 / 1000]

pdfmap_20260404_220636_Schleswig_9.56027_54.5226_943.pdf

UTM: 32 U easting 535.24 km northing 6041.48 km
UTM-Grid-width = 20m
Contour interval = 20m

73



Map data © OpenStreetMap contributors

lon 9.55249 lat 54.52122

63

65

lon 9.54836 lat 54.51960 [nom. scale = 1 / 1000]

pdfmap_20260404_220636_Schleswig_9.56027_54.5226_943.pdf

#

Friedrich-Ebert-Straße

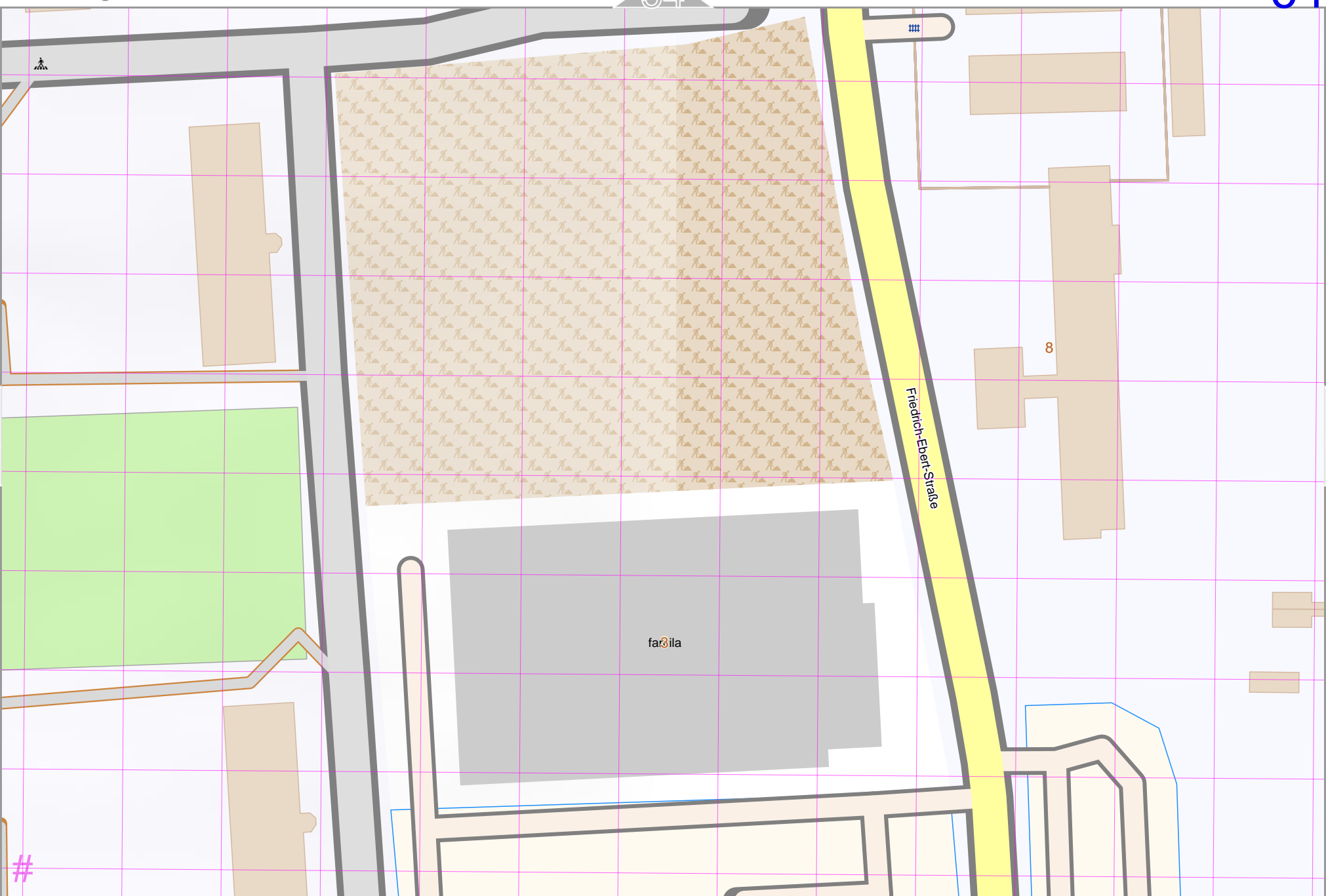
faßila

8

74

UTM: 32 U easting 535.50 km northing 6041.48 km

UTM-Grid-width = 20m
Contour interval = 20m



Map data © OpenStreetMap contributors

lon 9.55646 lat 54.52122

Hotel Hohenzollern

64

66

55

75

Chennitzstraße

Gorch-Fock-Straße

Klaus-Groth-Straße

Theodor-Storm-Straße

266

3

lon 9.55233 lat 54.51960 [nom. scale = 1 / 1000]

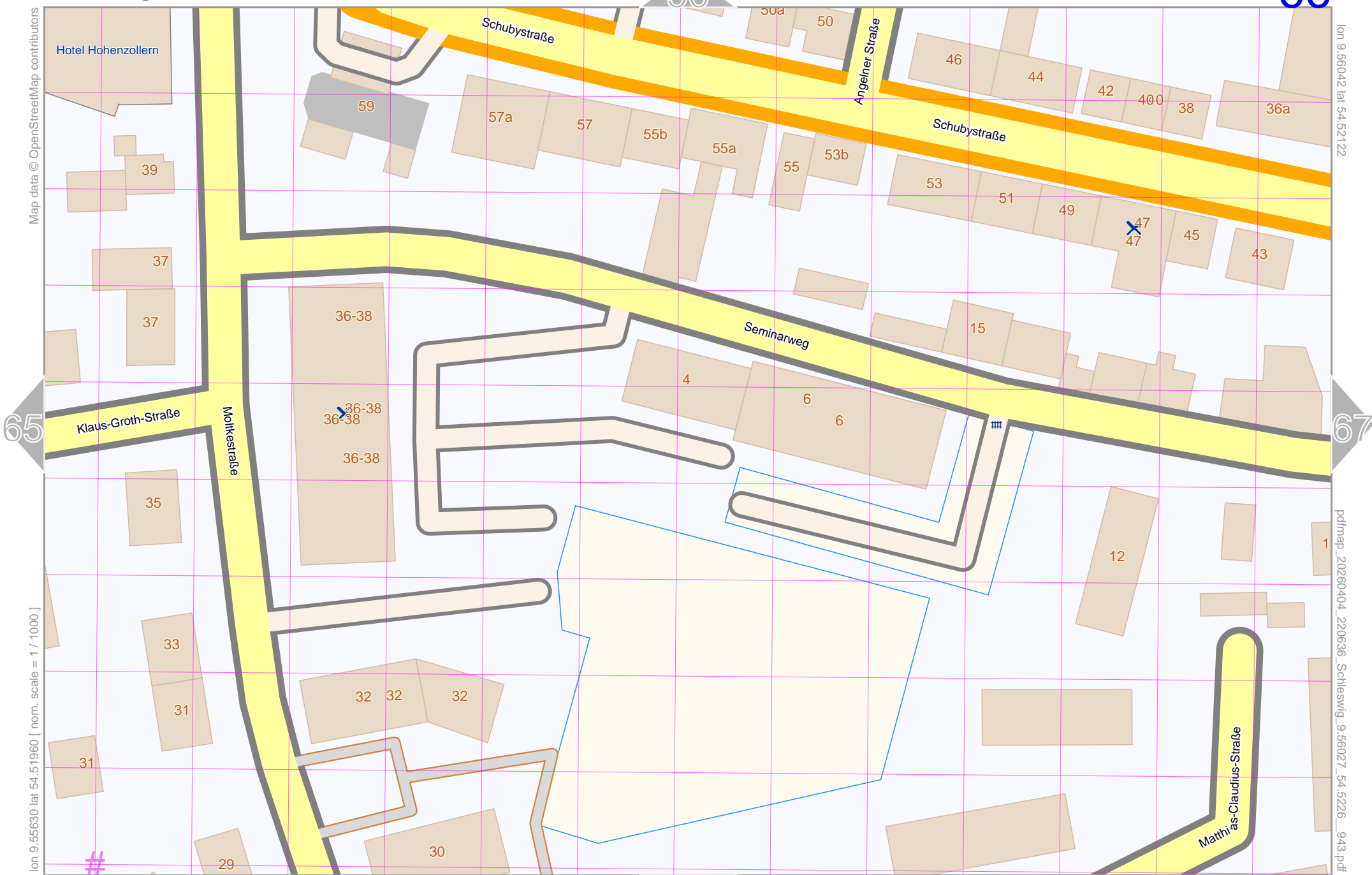
pdfmap_20260404_220636_Schleswig_9.56027_54.5226_943.pdf

#

UTM: 32 U easting 535.76 km northing 6041.48 km
UTM-Grid-width = 20m
Contour interval = 20m

Map data © OpenStreetMap contributors

lon 9.56042 lat 54.52122



65

67

lon 9.55630 lat 54.51960 [nom. scale = 1 / 1000]

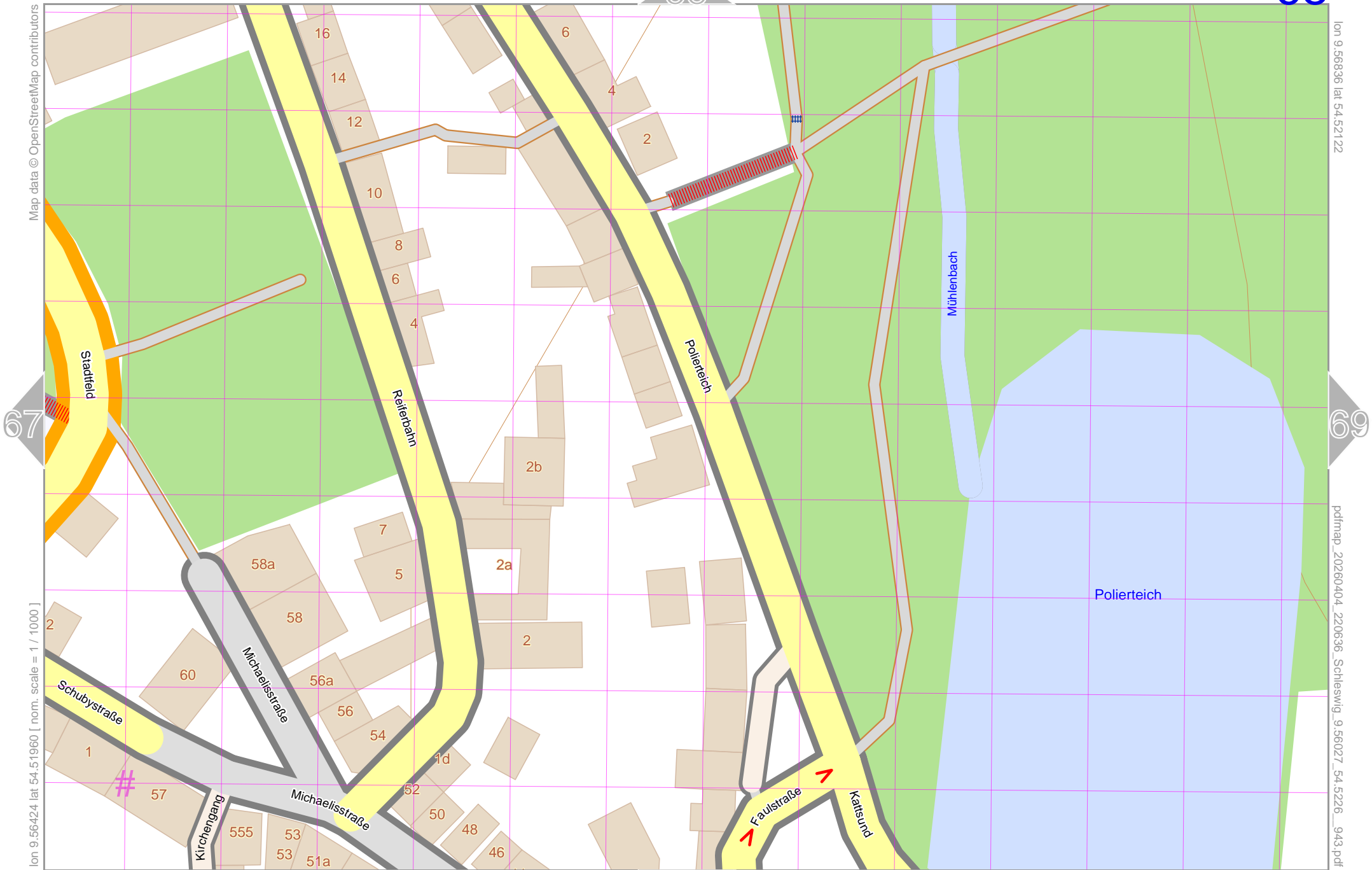
pdfmap_20260404_220636_Schleswig_9.56027_54.5226_943.pdf

UTM: 32 U easting 536.02 km northing 6041.48 km
 UTM-Grid-width = 20m
 Contour interval = 20m

76

Map data © OpenStreetMap contributors

lon 9.56836 lat 54.52122



67

69

lon 9.56424 lat 54.51960 [nom. scale = 1 / 1000]

pdfmap_20260404_220636_Schleswig_9.56027_54.5226_943.pdf

UTM: 32 U easting 536.54 km northing 6041.50 km
 UTM-Grid-width = 20m
 Contour interval = 20m

78

Map data © OpenStreetMap contributors

lon 9.57233 lat 54.52122



lon 9.56821 lat 54.51960 [nom. scale = 1 / 1000]

pdfmap_20260404_220636_Schleswig_9.56027_54.5226_943.pdf



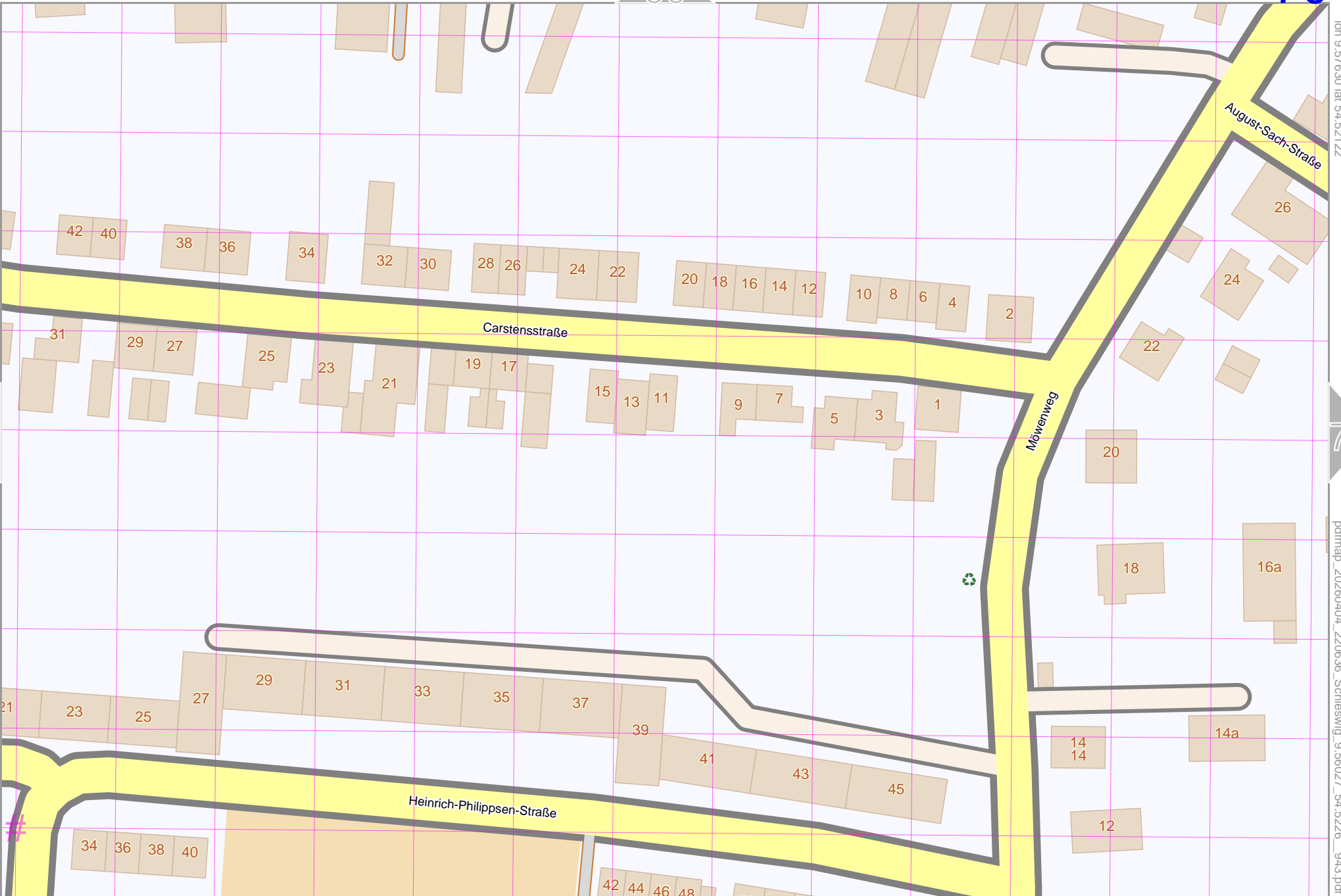
#

UTM: 32 U easting 536.80 km northing 6041.50 km
 UTM-Grid-width = 20m
 Contour interval = 20m



Map data © OpenStreetMap contributors

lon 9.57218 lat 54.51960 [nom. scale = 1 / 1000]



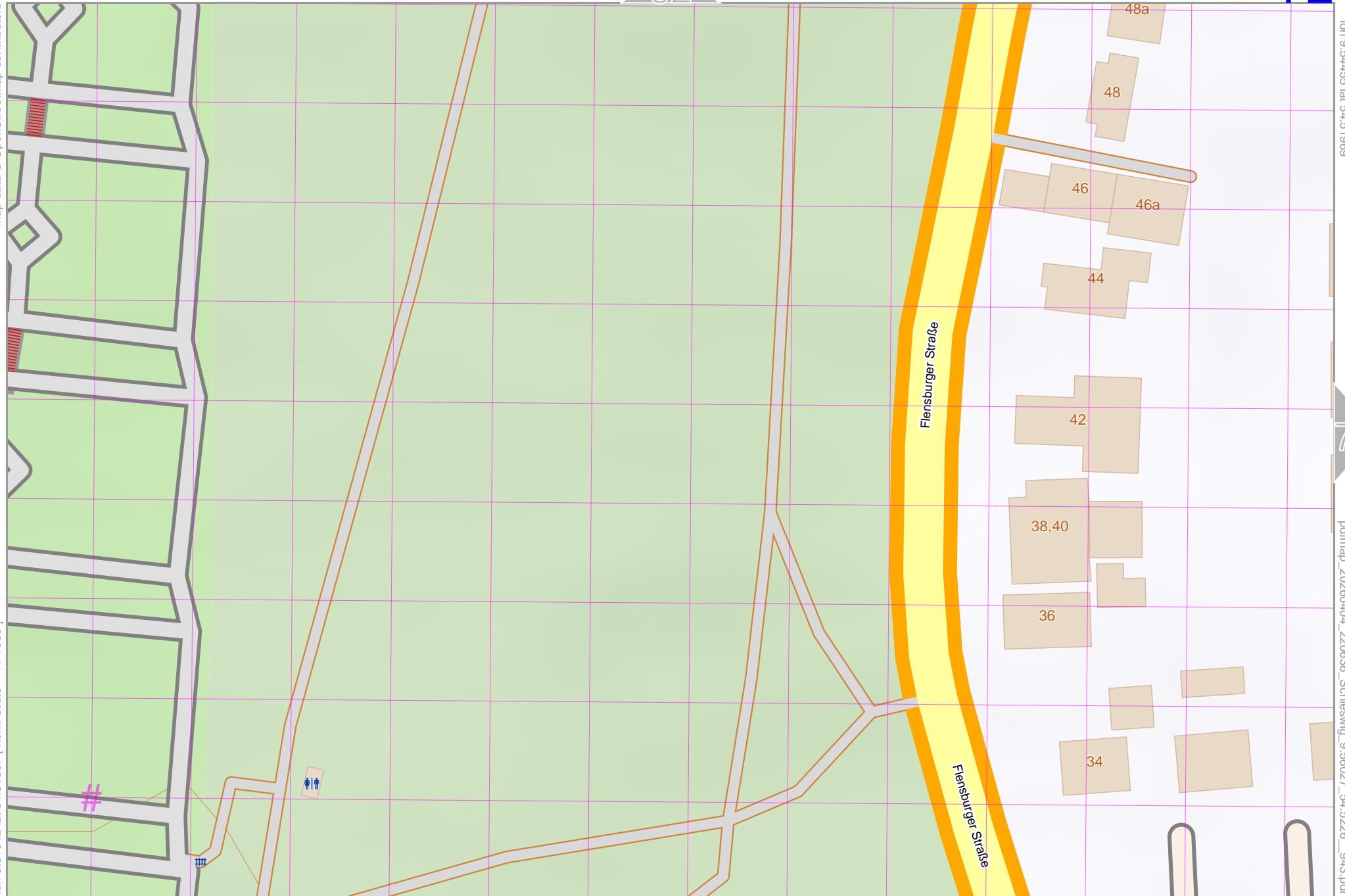
lon 9.57630 lat 54.52122

pdfmap_20260404_220636_Schleswig_9.56027_54.5226_943.pdf

UTM: 32 U easting 537.04 km northing 6041.50 km
UTM-Grid-width = 20m
Contour interval = 20m

Map data © OpenStreetMap contributors

lon 9.54042 lat 54.51807 [nom. scale = 1 / 1000]



lon 9.54455 lat 54.51969

pdfmap_20260404_220636_Schleswig_9.56027_54.5226_943.pdf

UTM: 32 U easting 535.00 km northing 6041.32 km
UTM-Grid-width = 20m
Contour interval = 20m

Map data © OpenStreetMap contributors

lon 9.54852 lat 54.51969

72

74

lon 9.54439 lat 54.51807 [nom. scale = 1 / 1000]

pdfmap_20260404_220636_Schleswig_9.56027_54.5226_943.pdf

Hesterberg

61

46

59

57

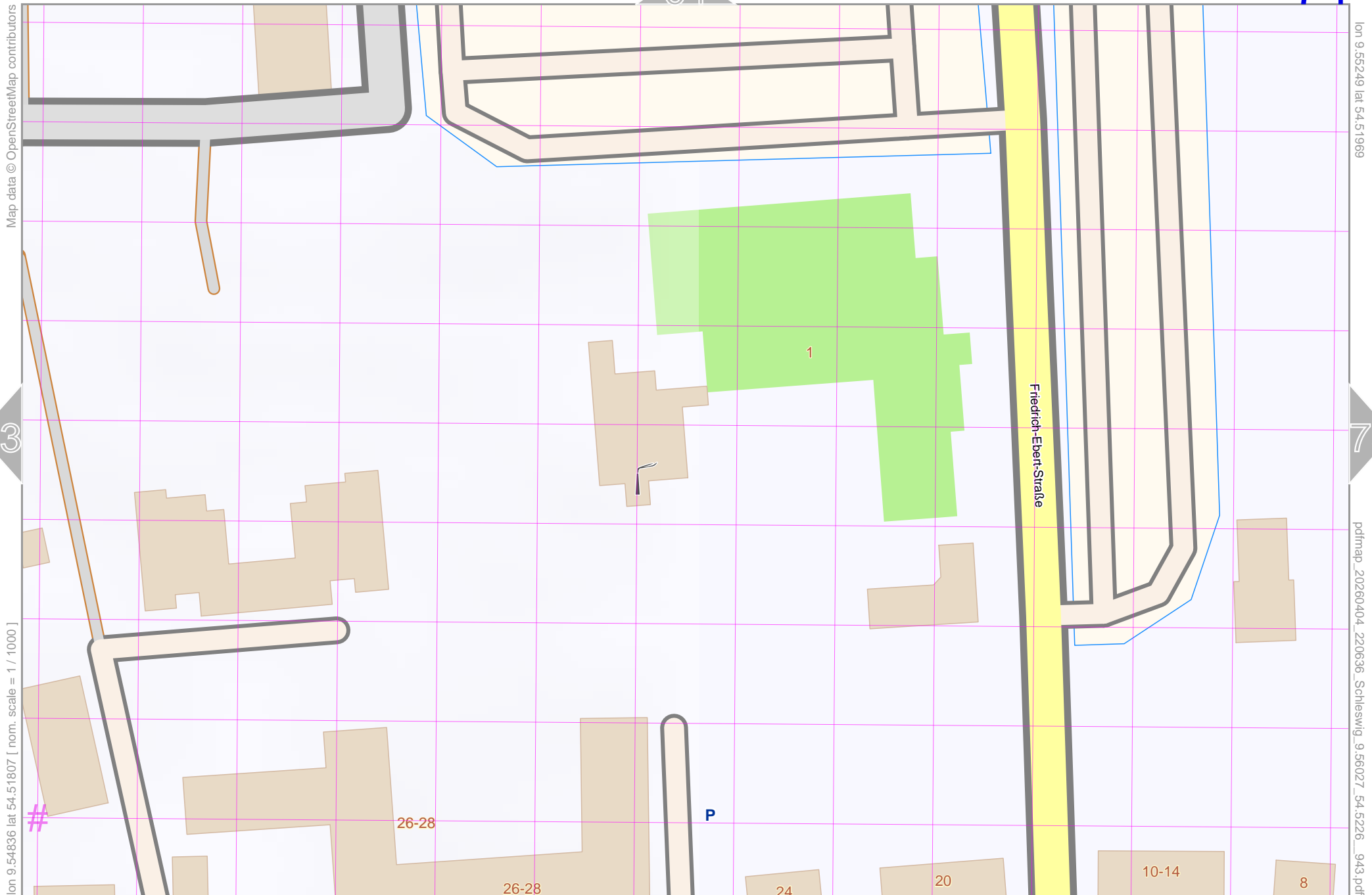
55

#

63

83

UTM: 32 U easting 535.26 km northing 6041.32 km
UTM-Grid-width = 20m
Contour interval = 20m



lon 9.54836 lat 54.51807 [nom. scale = 1 / 1000]

UTM: 32 U easting 535.50 km northing 6041.32 km

UTM-Grid-width = 20m
Contour interval = 20m

lon 9.55249 lat 54.51969

pdfmap_20260404_220636_Schleswig_9.56027_54.5226_943.pdf

Map data © OpenStreetMap contributors

lon 9.55646 lat 54.51999

74

76

lon 9.55233 lat 54.51807 [nom. scale = 1 / 1000]

pdfmap_20260404_220636_Schleswig_9.55027_54.5226_943.pdf

#

UTM: 32 U easting 535.76 km northing 6041.32 km
UTM-Grid-width = 20m
Contour interval = 20m

65

85

Cherenzstraße

Theodor-Sturm-Straße

Bellmannstraße

Timm-Kröger-Weg

33,35

48

37

50

52

41

43

24

8-10

29-29a

31-33

54

2-6

56

32-34

30

8

Map data © OpenStreetMap contributors

lon 9.55630 lat 54.51807 [nom. scale = 1 / 1000]

lon 9.56042 lat 54.51959

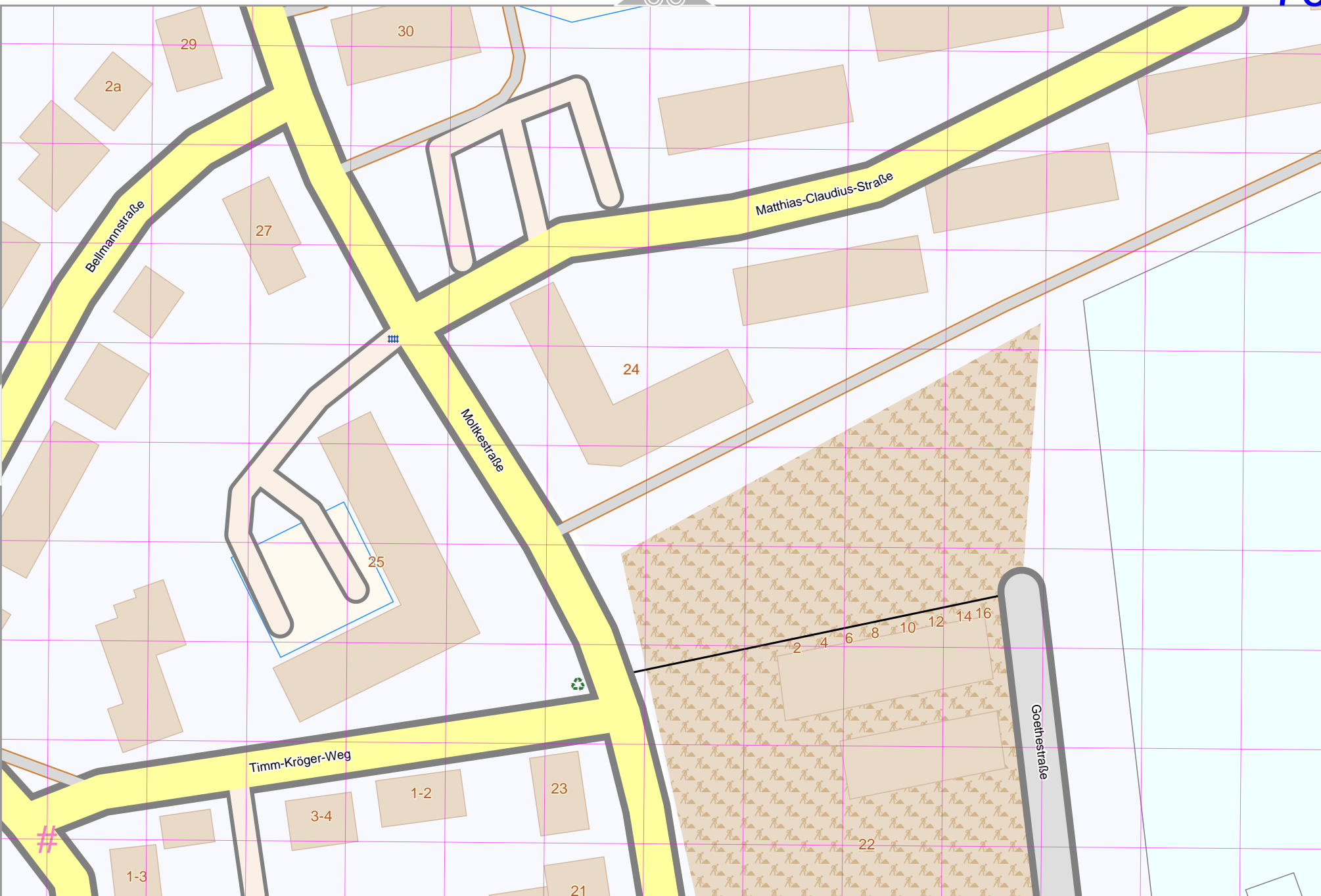
pdfmap_20260404_220636_Schleswig_9.56027_54.5226_943.pdf

66

75

77

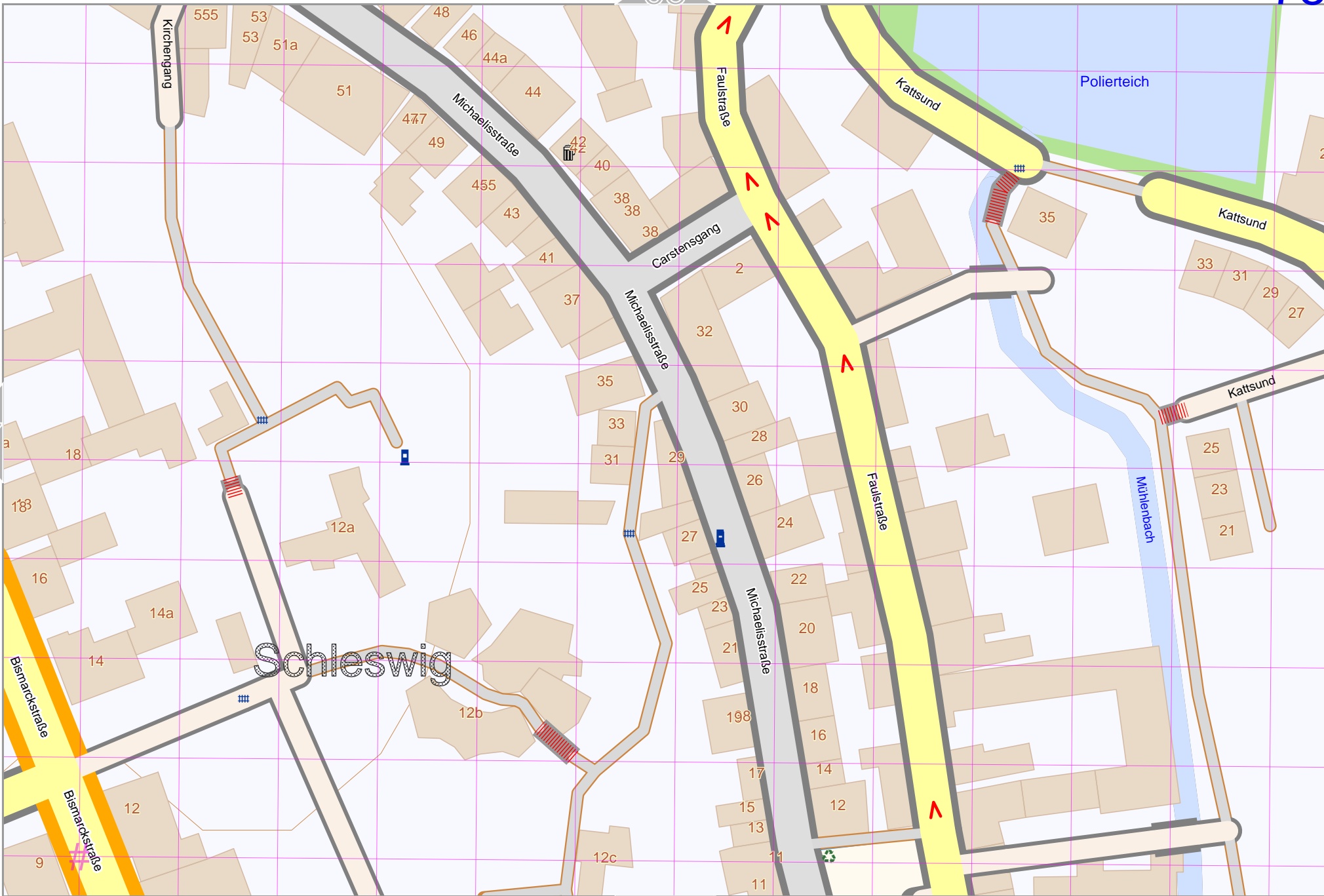
86



UTM: 32 U easting 536.02 km northing 6041.32 km
 UTM-Grid-width = 20m
 Contour interval = 20m

Map data © OpenStreetMap contributors

lon 9.56424 lat 54.51807 [nom. scale = 1 / 1000]



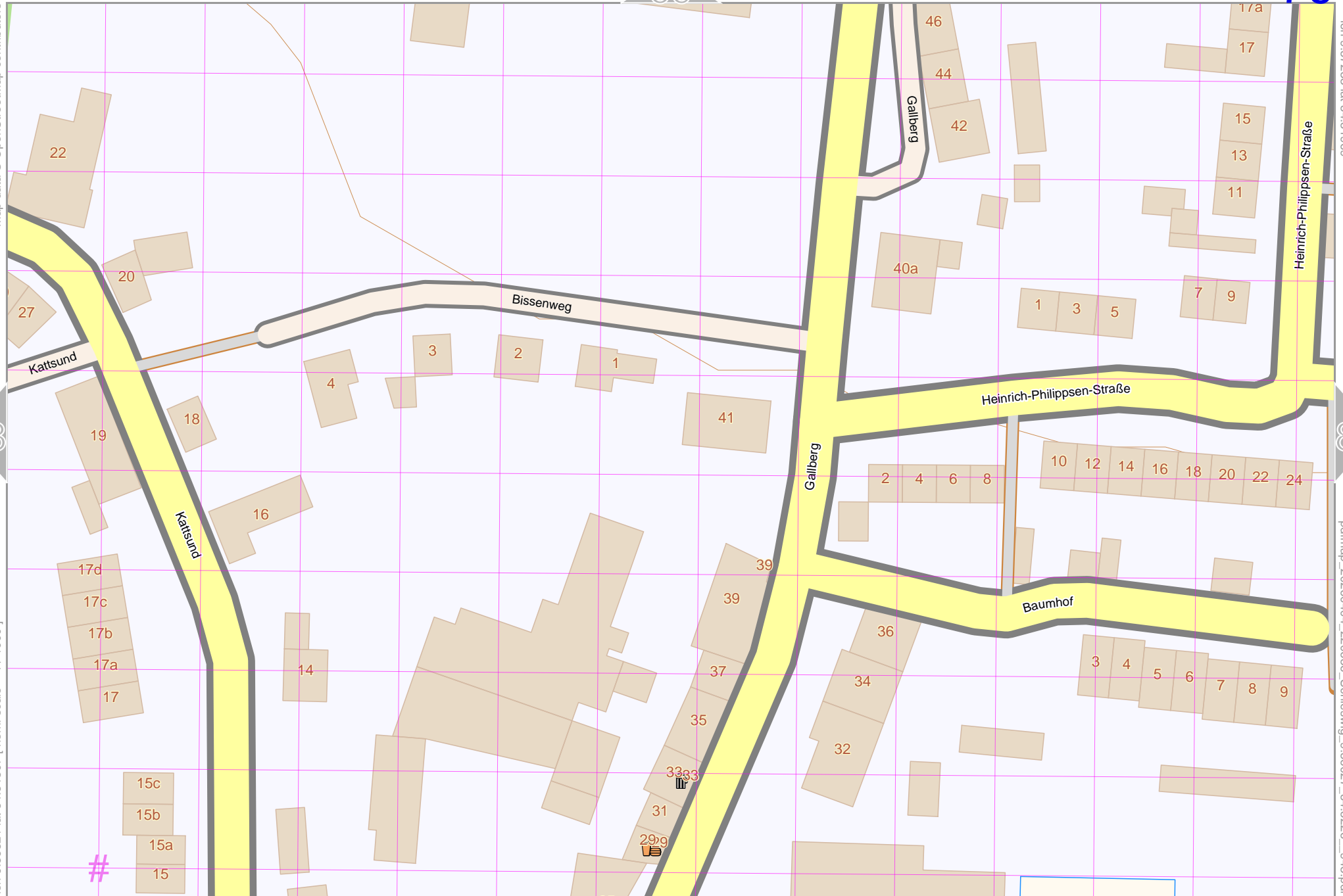
lon 9.56424 lat 54.51807

pdfmap_20260404_220636_Schleswig_9.56027_54.5226_943.pdf

UTM: 32 U easting 536.54 km northing 6041.32 km
 UTM-Grid-width = 20m
 Contour interval = 20m

Map data © OpenStreetMap contributors

lon 9.56821 lat 54.51807 [nom. scale = 1 / 1000]



78

80

69

89

UTM: 32 U easting 536.80 km northing 6041.32 km

UTM-Grid-width = 20m
Contour interval = 20m

lon 9.57233 lat 54.51969

pdfmap_20260404_220636_Schleswig_9.56027_54.5226_943.pdf

Map data © OpenStreetMap contributors

Heinrich-Philippsen-Straße

Richthofenstraße

Möwenweg

79

81

70

90

lon 9.57218 lat 54.51807 [nom. scale = 1 / 1000]

lon 9.57630 lat 54.51969

pdfmap_20260404_220636_Schleswig_9.56027_54.5226_943.pdf

UTM: 32 U easting 537.04 km northing 6041.32 km

UTM-Grid-width = 20m
Contour interval = 20m



Map data © OpenStreetMap contributors

lon 9.58027 lat 54.51969

pdfmap_20260404_220636_Schleswig_9.56027_54.5226_943.pdf

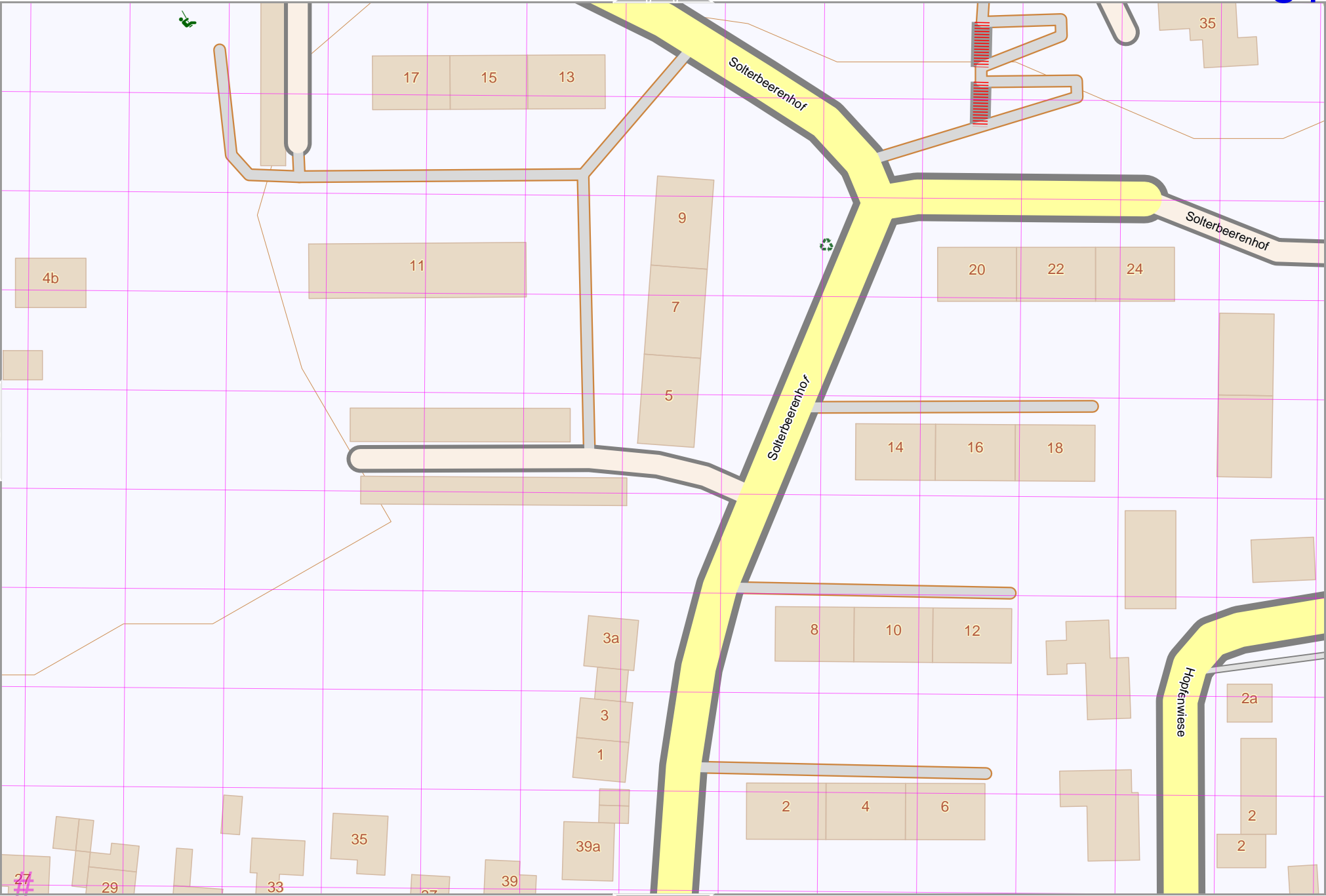
lon 9.57615 lat 54.51807 [nom. scale = 1 / 1000]

UTM: 32 U easting 537.30 km northing 6041.32 km
UTM-Grid-width = 20m
Contour interval = 20m

80

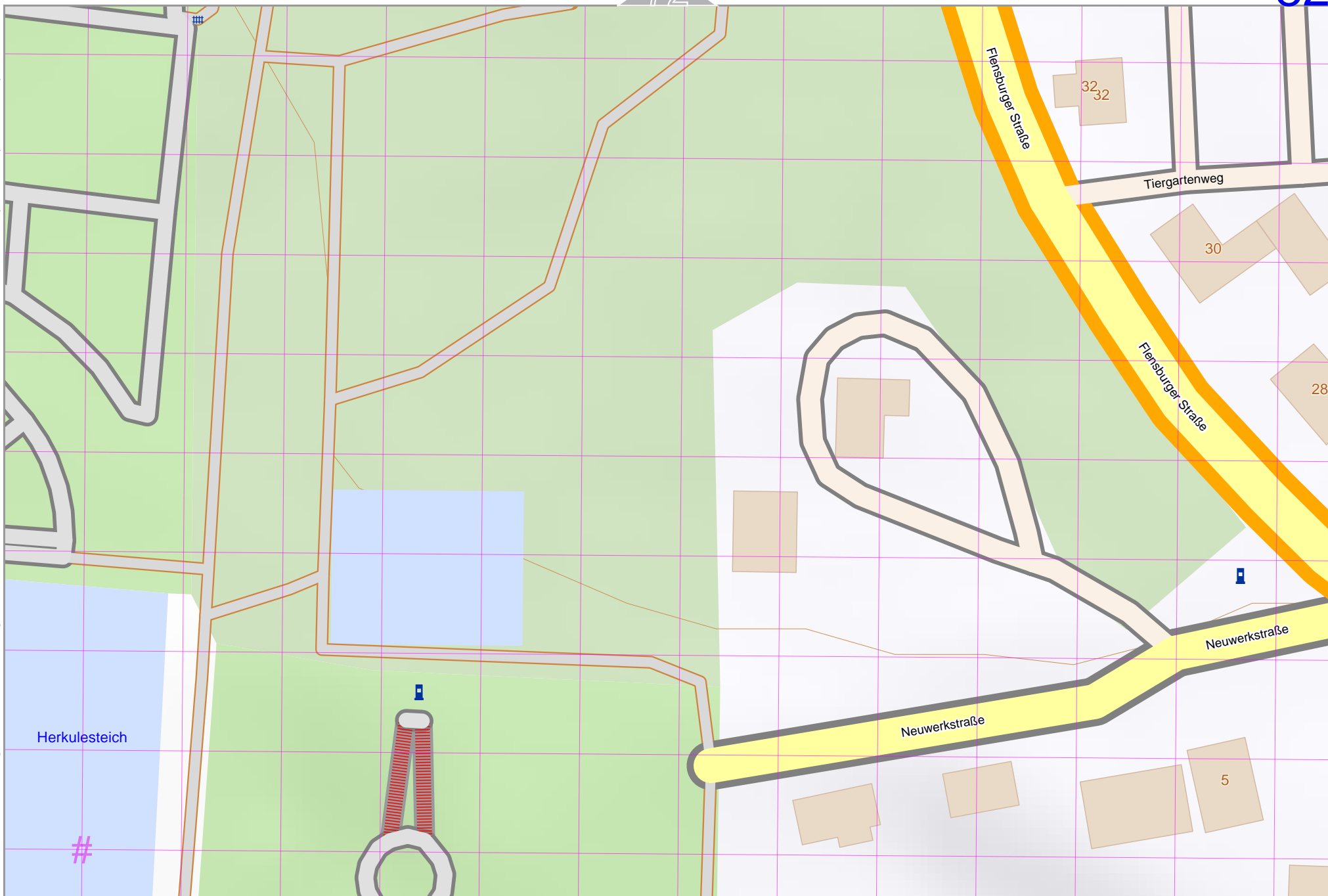
71

91



Map data © OpenStreetMap contributors

lon 9.54042 lat 54.51655 [nom. scale = 1 / 1000]



lon 9.54455 lat 54.51816

83

pdfmap_20260404_220636_Schleswig_9.56027_54.5226_943.pdf

UTM: 32 U easting 535.00 km northing 6041.14 km
 UTM-Grid-width = 20m
 Contour interval = 20m

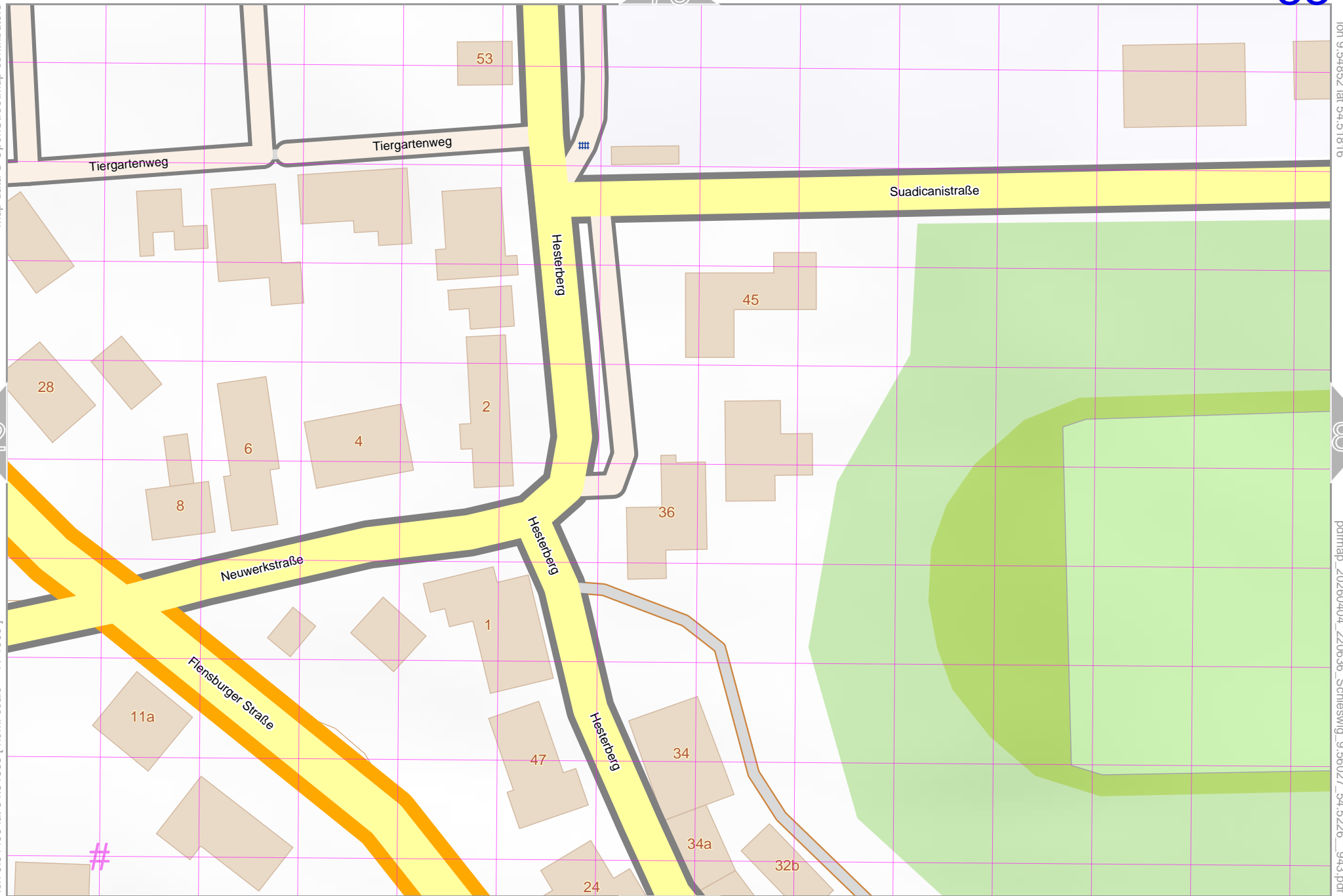
Map data © OpenStreetMap contributors

lon 9.54852 lat 54.51816

lon 9.54439 lat 54.51655 [nom. scale = 1 / 1000]

pdfmap_20260404_220636_Schleswig_9.56027_54.5226_943.pdf

UTM: 32 U easting 535.26 km northing 6041.14 km
UTM-Grid-width = 20m
Contour interval = 20m



Map data © OpenStreetMap contributors

lon 9.55249 lat 54.51816

83

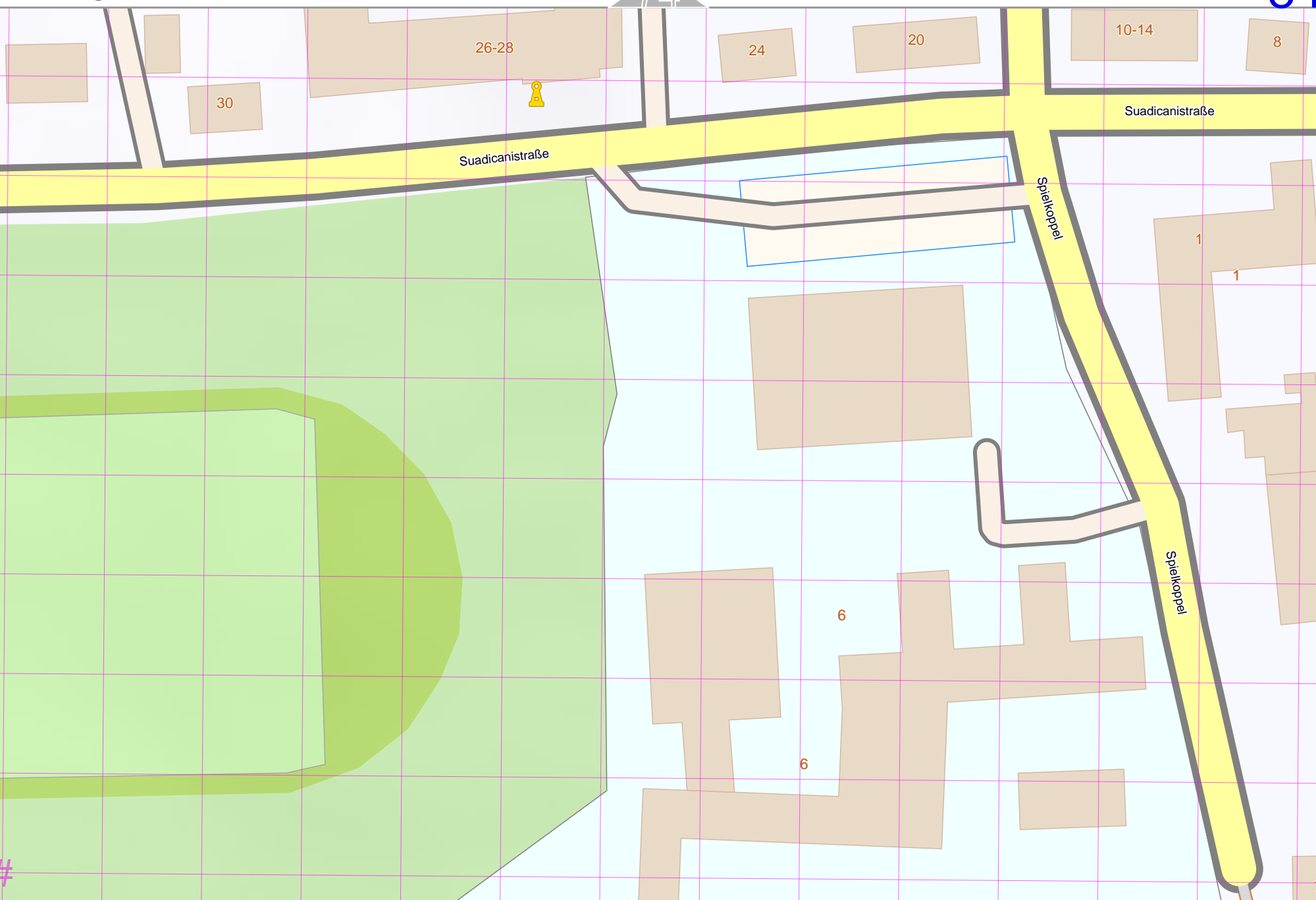
85

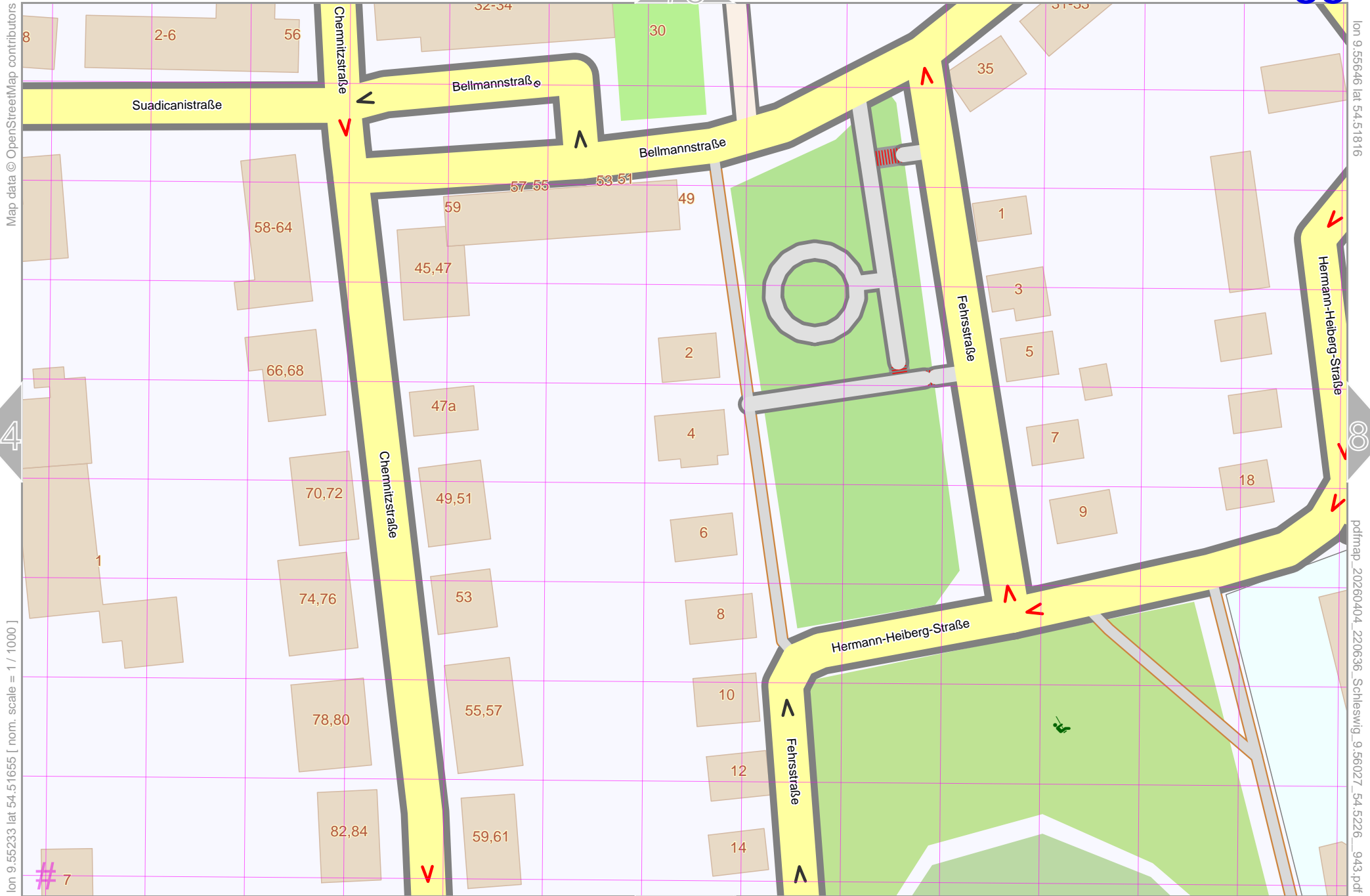
lon 9.54836 lat 54.51655 [nom. scale = 1 / 1000]

pdfmap_20260404_220636_Schleswig_9.56027_54.5226_943.pdf

UTM: 32 U easting 535.50 km northing 6041.14 km
UTM-Grid-width = 20m
Contour interval = 20m

94





Map data © OpenStreetMap contributors

lon 9.55646 lat 54.51816

lon 9.55233 lat 54.51655 [nom. scale = 1 / 1000]

pdfmap_20260404_220636_Schleswig_9.56027_54.5226_943.pdf

UTM: 32 U easting 535.76 km northing 6041.14 km

UTM-Grid-width = 20m
Contour interval = 20m

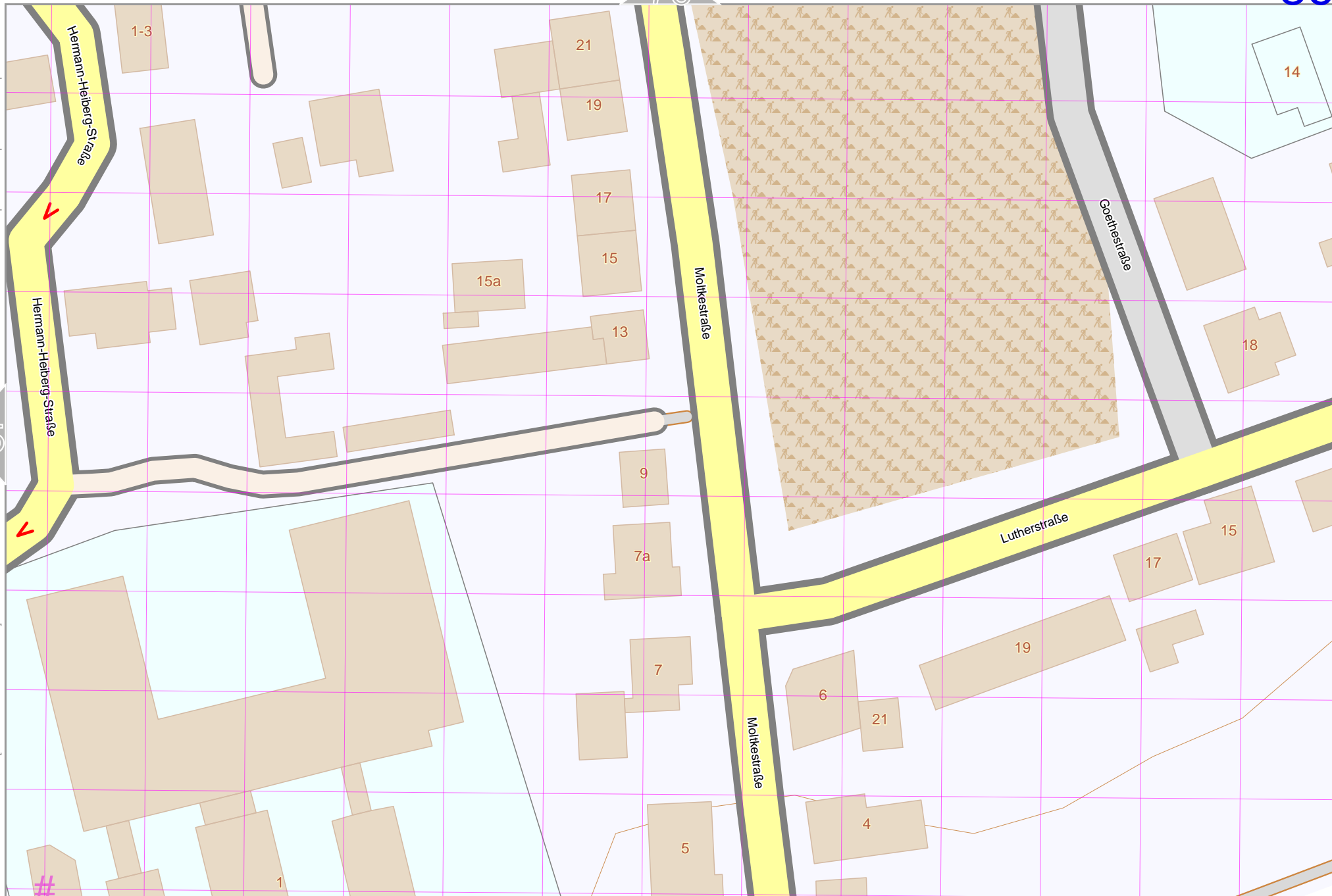
Map data © OpenStreetMap contributors

lon 9.56042 lat 54.51816

lon 9.55630 lat 54.51655 [nom. scale = 1 / 1000]

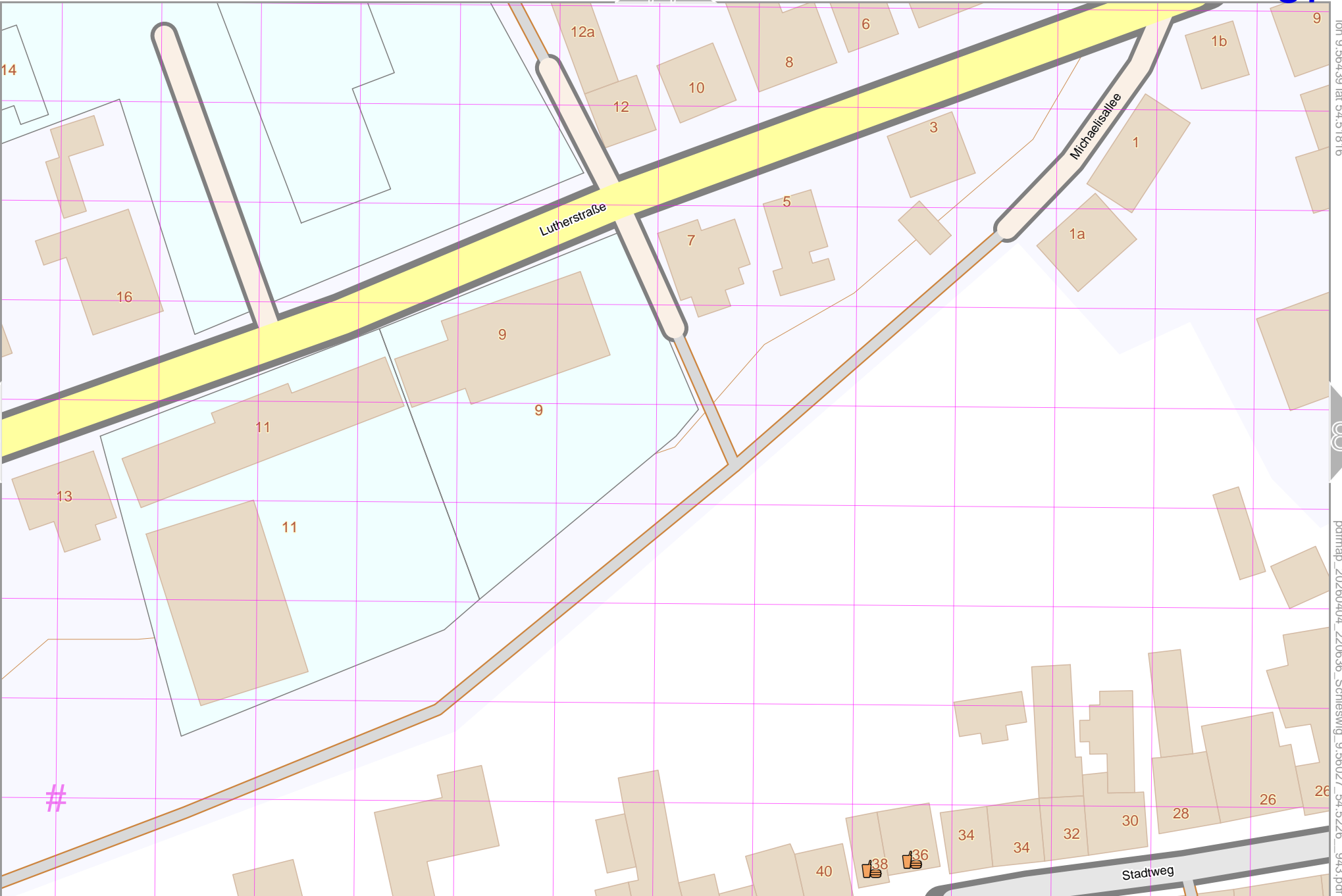
pdfmap_20260404_220636_Schleswig_9.56027_54.5226_943.pdf

UTM: 32 U easting 536.02 km northing 6041.14 km
UTM-Grid-width = 20m
Contour interval = 20m



Map data © OpenStreetMap contributors

lon 9.56027 lat 54.51655 [nom. scale = 1 / 1000]



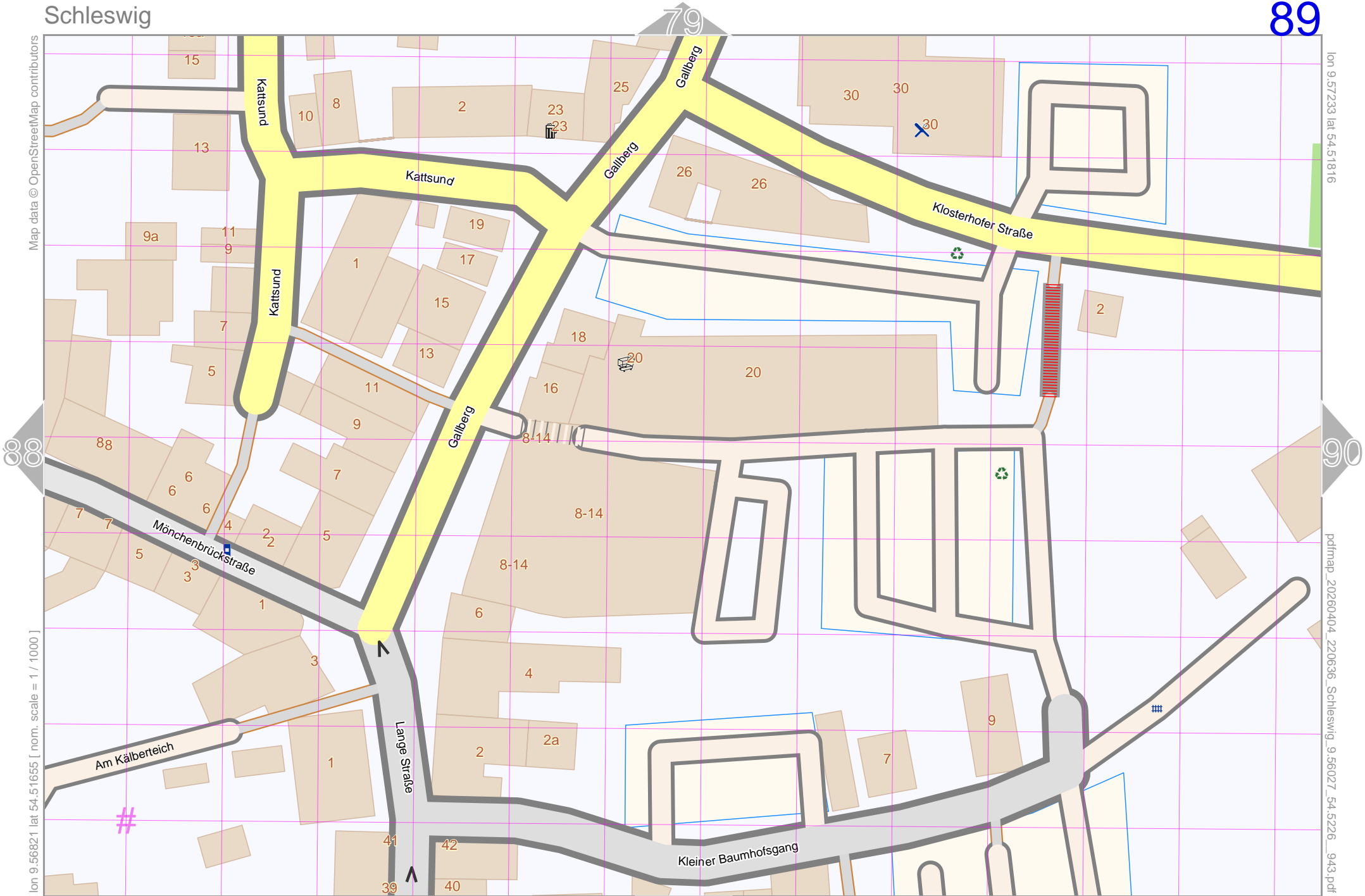
UTM: 32 U easting 536.28 km northing 6041.16 km
 UTM-Grid-width = 20m
 Contour interval = 20m

lon 9.56439 lat 54.51816

pdfmap_20260404_220636_Schleswig_9.56027_54.5226_943.pdf

Map data © OpenStreetMap contributors

lon 9.57233 lat 54.51816



lon 9.56821 lat 54.51655 [nom. scale = 1 / 1000]

pdfmap_20260404_220636_Schleswig_9.56027_54.5226_943.pdf

UTM: 32 U easting 536.80 km northing 6041.16 km
 UTM-Grid-width = 20m
 Contour interval = 20m

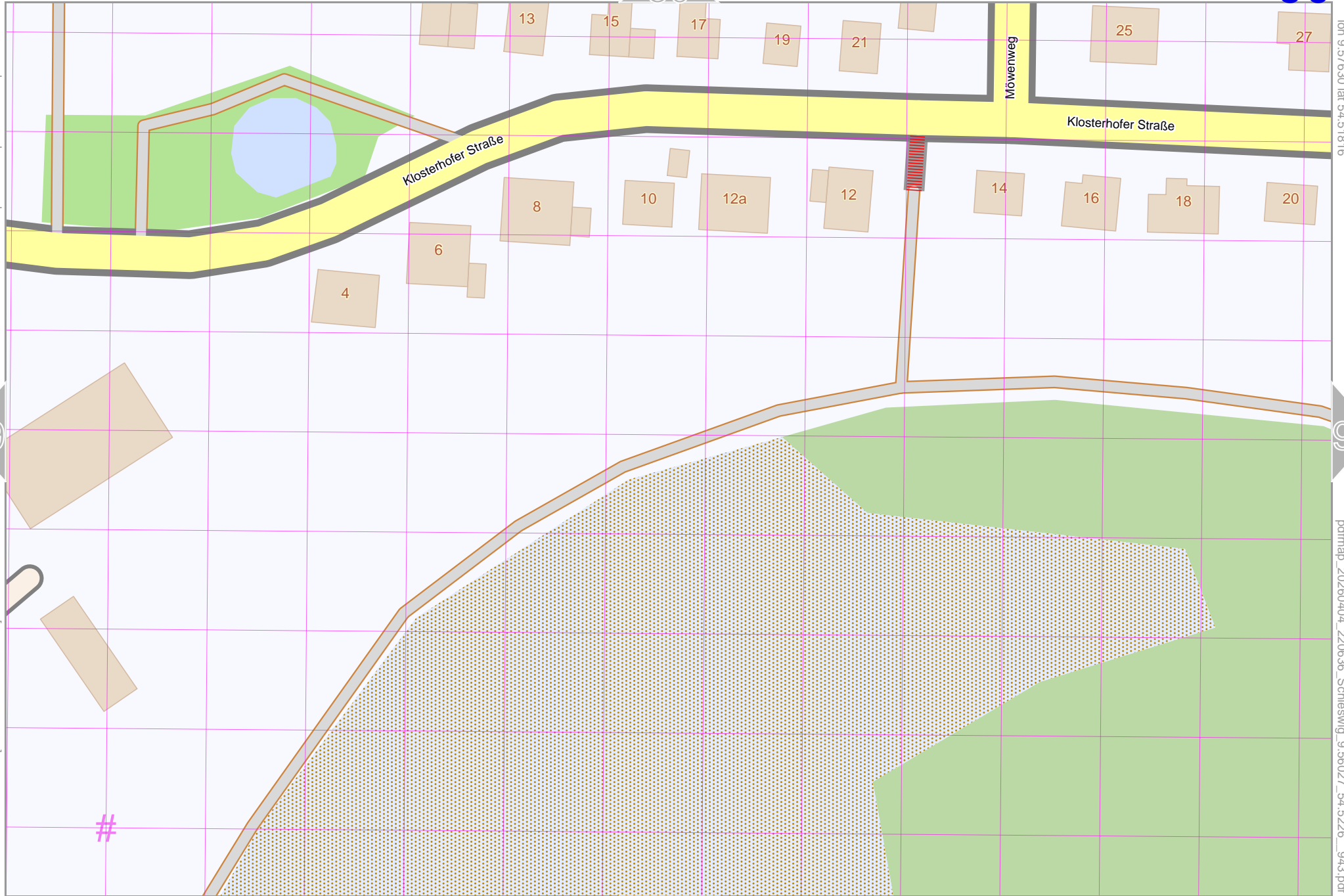
Map data © OpenStreetMap contributors

lon 9.57630 lat 54.51816

lon 9.57218 lat 54.51655 [nom. scale = 1 / 1000]

pdfmap_20260404_220636_Schleswig_9.56027_54.5226_943.pdf

UTM: 32 U easting 537.06 km northing 6041.16 km
UTM-Grid-width = 20m
Contour interval = 20m



Schleswig

91

Map data © OpenStreetMap contributors

lon 9.58027 lat 54.51816

90

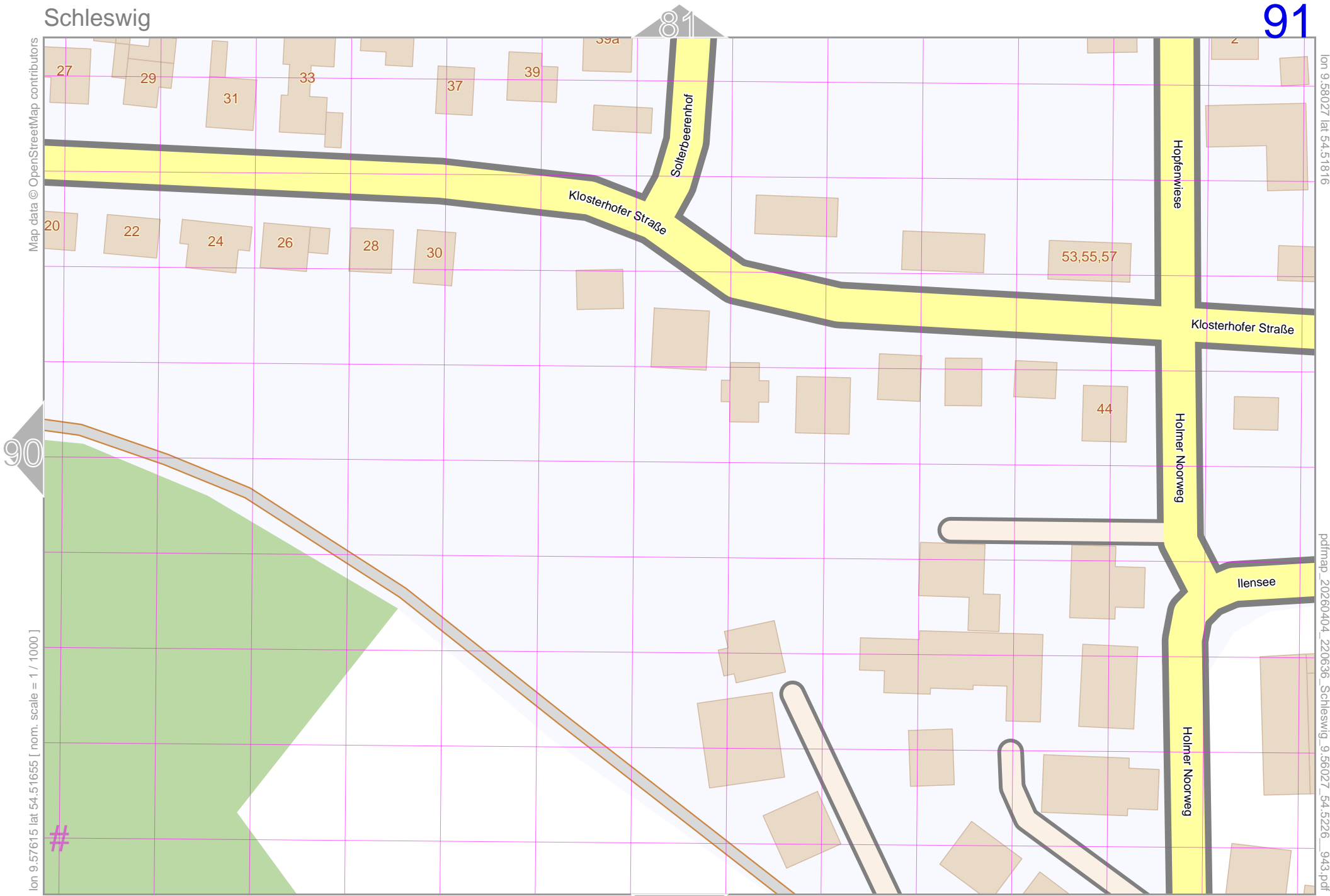
lon 9.57615 lat 54.51655 [nom. scale = 1 / 1000]

pdfmap_20260404_220636_Schleswig_9.56027_54.5226_943.pdf

UTM: 32 U easting 537.30 km northing 6041.16 km

UTM-Grid-width = 20m
Contour interval = 20m

101



Map data © OpenStreetMap contributors

lon 9.54042 lat 54.51502 [nom. scale = 1 / 1000]

lon 9.54455 lat 54.51664

pdfmap_20260404_220636_Schleswig_9.56027_54.5226_943.pdf

Herkulesteich

Stampfmühle

Schlossallee

Thiessensweg

P

25

23

21

19

17

14

12

13

15

i

i

93

Map data © OpenStreetMap contributors

lon 9.54852 lat 54.51664

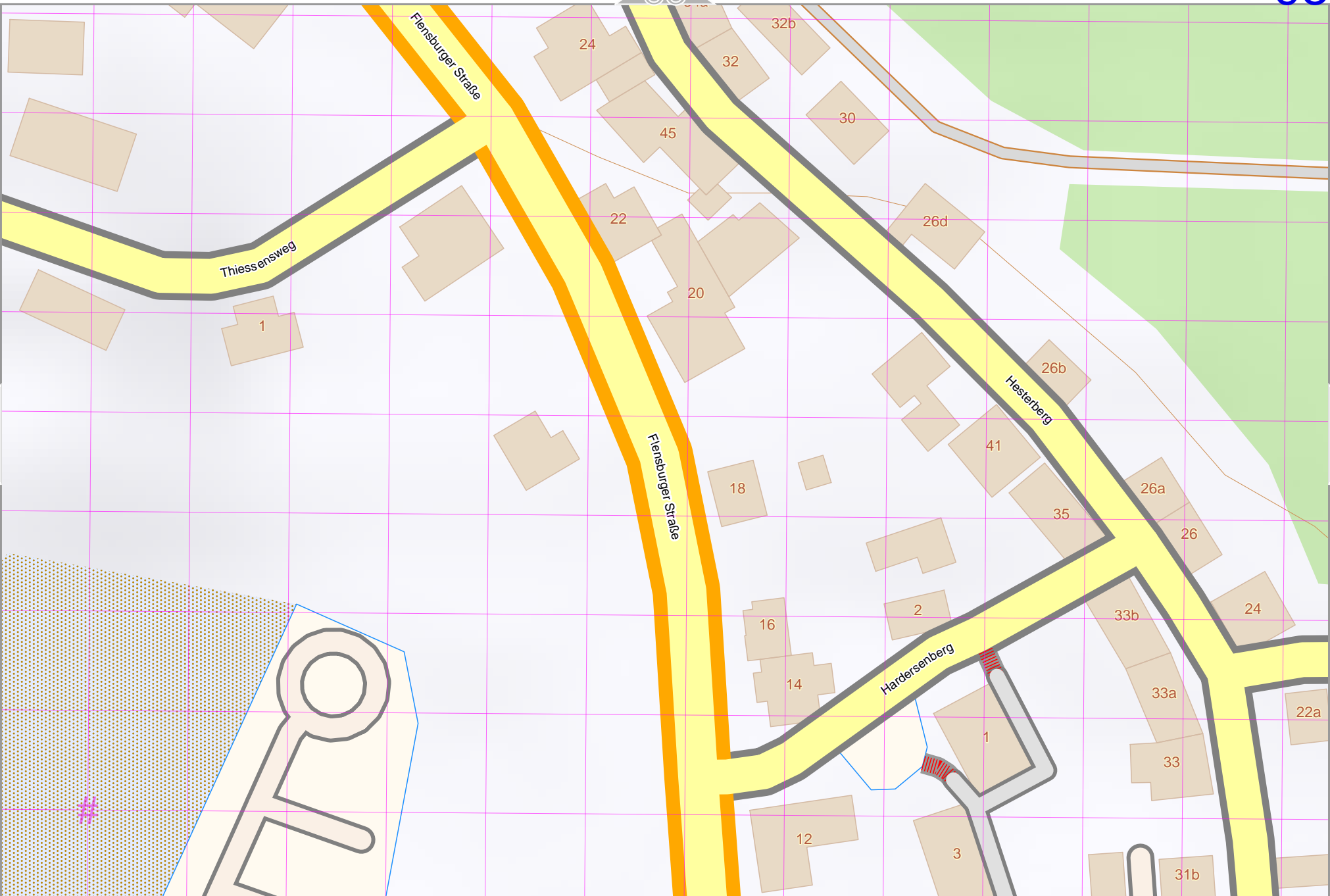
92

94

lon 9.54439 lat 54.51502 [nom. scale = 1 / 1000]

pdfmap_20260404_220636_Schleswig_9.56027_54.5226_943.pdf

UTM: 32 U easting 535.26 km northing 6040.98 km
UTM-Grid-width = 20m
Contour interval = 20m



Map data © OpenStreetMap contributors

lon 9.55249 lat 54.51664

pdfmap_20260404_220636_Schleswig_9.56027_54.5226_943.pdf

lon 9.54836 lat 54.51502 [nom. scale = 1 / 1000]

An der Schützenkoppel

An der Schützenkoppel

22a

2

4

22b,c,d

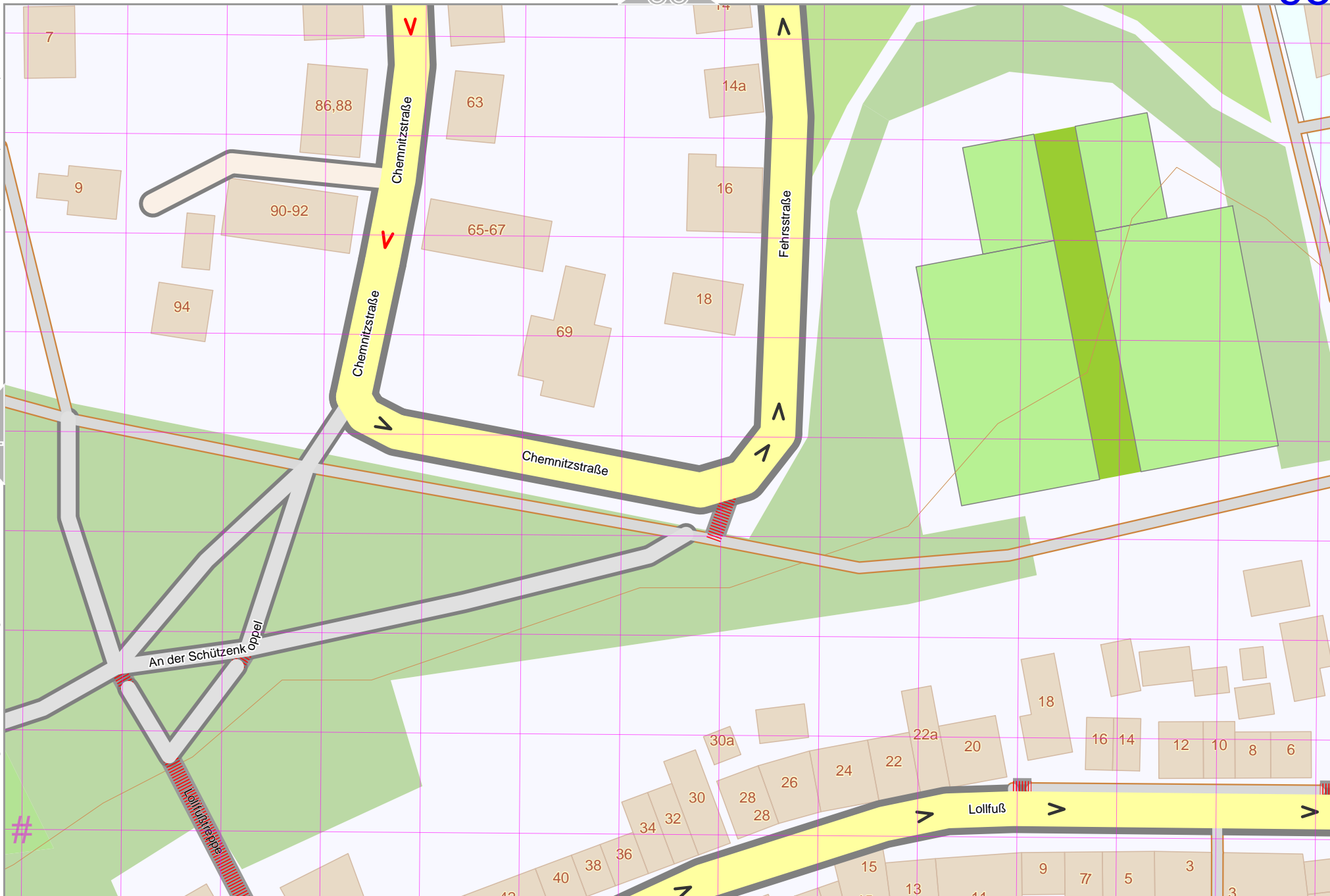
84

93

95

Map data © OpenStreetMap contributors

lon 9.55233 lat 54.51502 [nom. scale = 1 / 1000]



lon 9.55646 lat 54.51664

pdfmap_20260404_220636_Schleswig_9.55027_54.5226_943.pdf

UTM: 32 U easting 535.76 km northing 6040.98 km
 UTM-Grid-width = 20m
 Contour interval = 20m

Map data © OpenStreetMap contributors

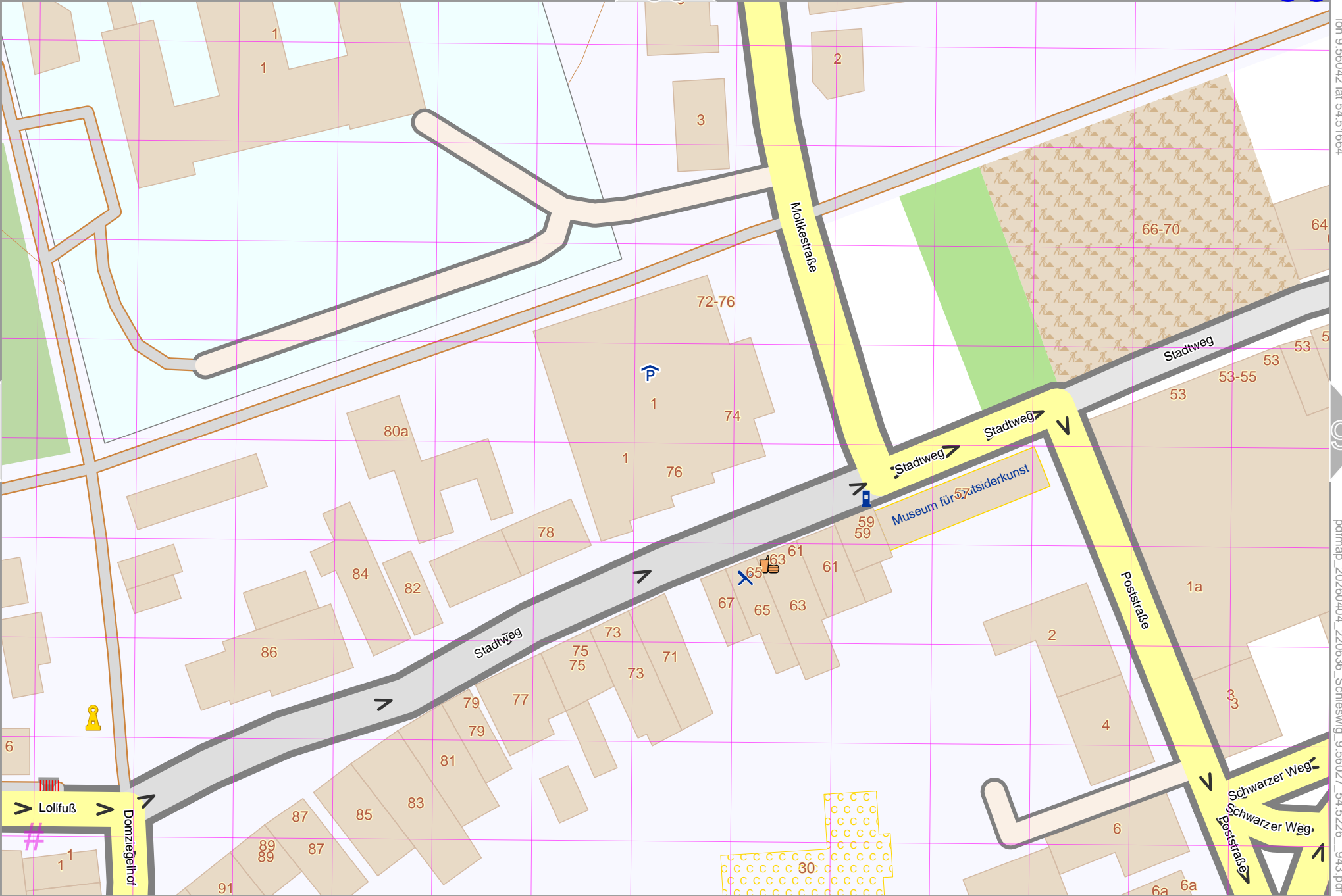
lon 9.56042 lat 54.51664

95

97

lon 9.55630 lat 54.51502 [nom. scale = 1 / 1000]

pdfmap_20260404_220636_Schleswig_9.56027_54.5226_943.pdf



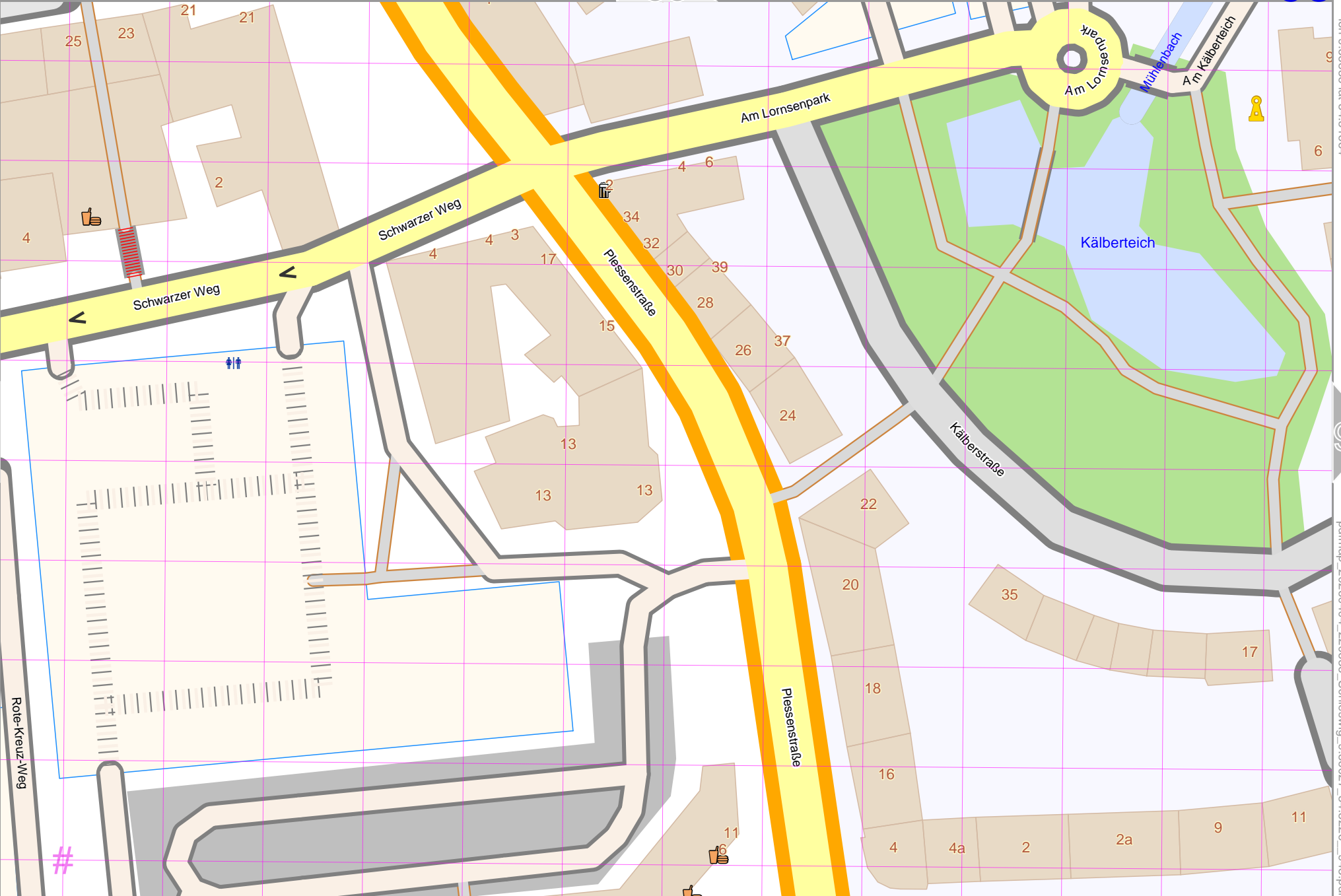
UTM: 32 U easting 536.02 km northing 6040.98 km
 UTM-Grid-width = 20m
 Contour interval = 20m

Map data © OpenStreetMap contributors

lon 9.56936 lat 54.51664

pdfmap_20260404_220636_Schleswig_9.56027_54.5226_943.pdf

lon 9.56424 lat 54.51502 [nom. scale = 1 / 1000]



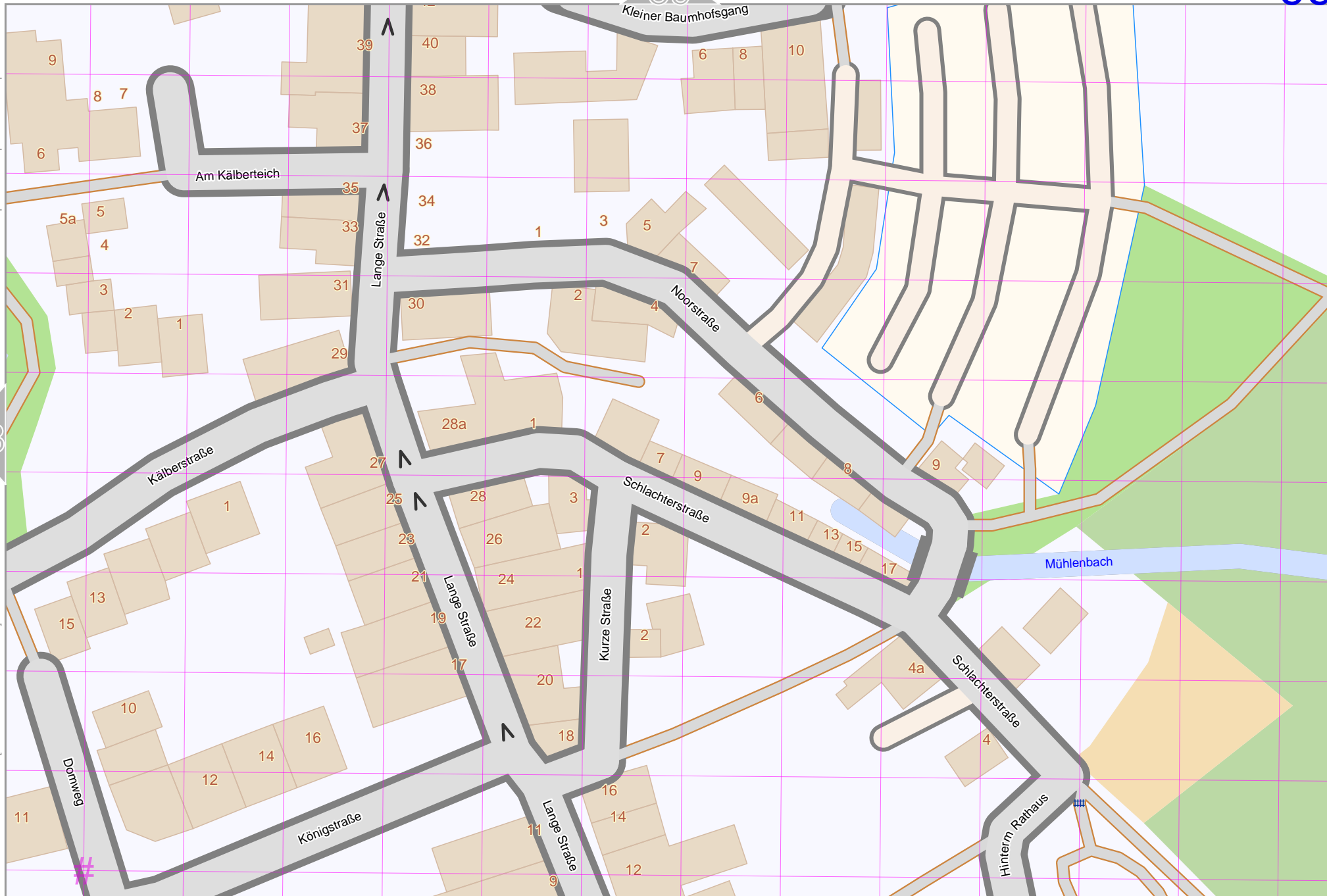
UTM: 32 U easting 536.54 km northing 6040.98 km
 UTM-Grid-width = 20m
 Contour interval = 20m

Map data © OpenStreetMap contributors

lon 9.57233 lat 54.51664

lon 9.56821 lat 54.51502 [nom. scale = 1 / 1000]

pdfmap_20260404_220636_Schleswig_9.56821_54.5226_943.pdf



UTM: 32 U easting 536.80 km northing 6040.98 km
 UTM-Grid-width = 20m
 Contour interval = 20m

Map data © OpenStreetMap contributors

lon 9.57630 lat 54.51664

90

101

lon 9.57218 lat 54.51502 [nom. scale = 1 / 1000]

pdfmap_20260404_220636_Schleswig_9.56027_54.5226_943.pdf

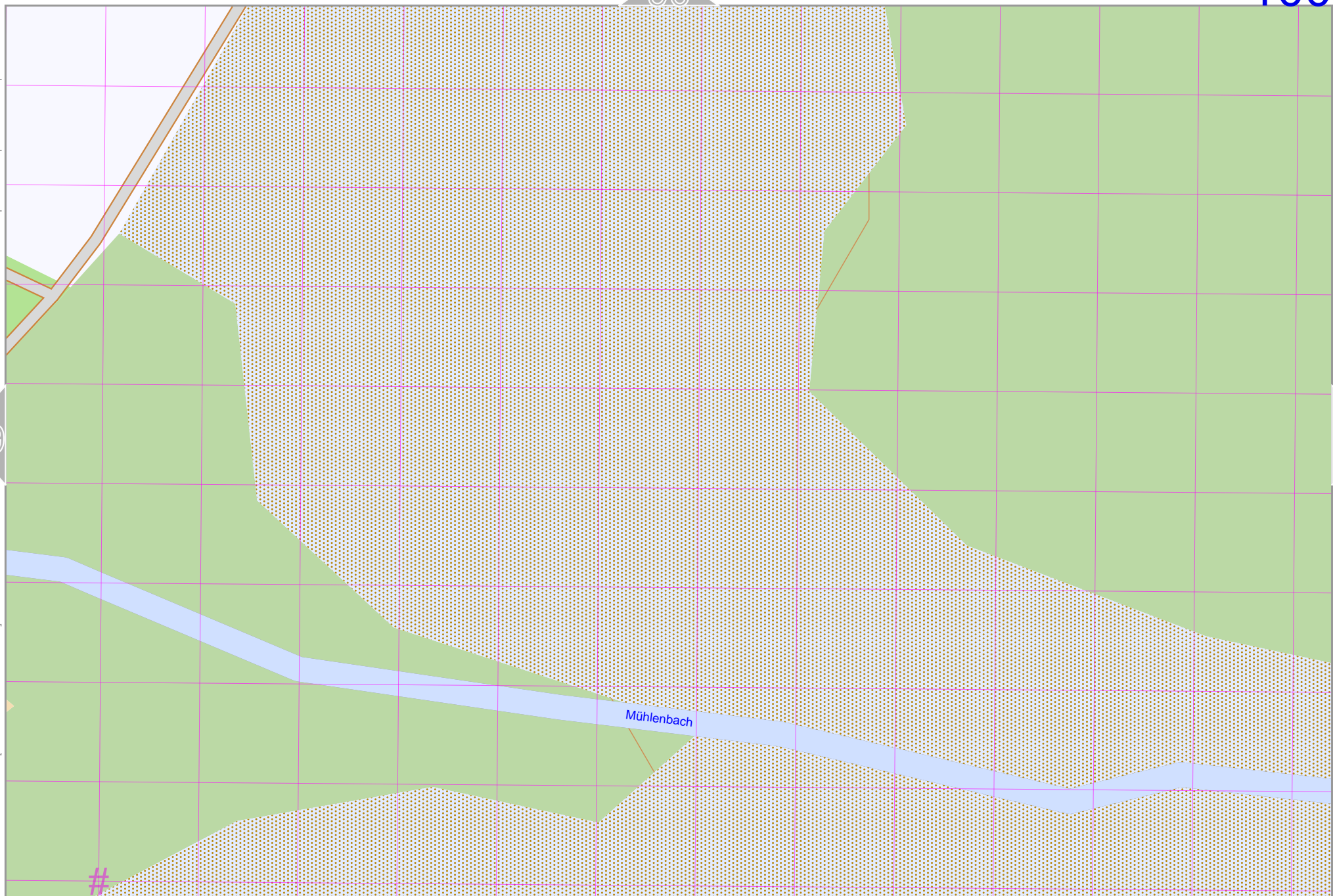
Mühlenbach

#

UTM: 32 U easting 537.06 km northing 6040.98 km

UTM-Grid-width = 20m

Contour interval = 20m



Map data © OpenStreetMap contributors

lon 9.58027 lat 54.51664

pdfmap_20260404_220636_Schleswig_9.56027_54.5226_943.pdf

lon 9.57615 lat 54.51502 [nom. scale = 1 / 1000]

UTM: 32 U easting 537.30 km northing 6040.98 km

UTM-Grid-width = 20m
Contour interval = 20m

100

