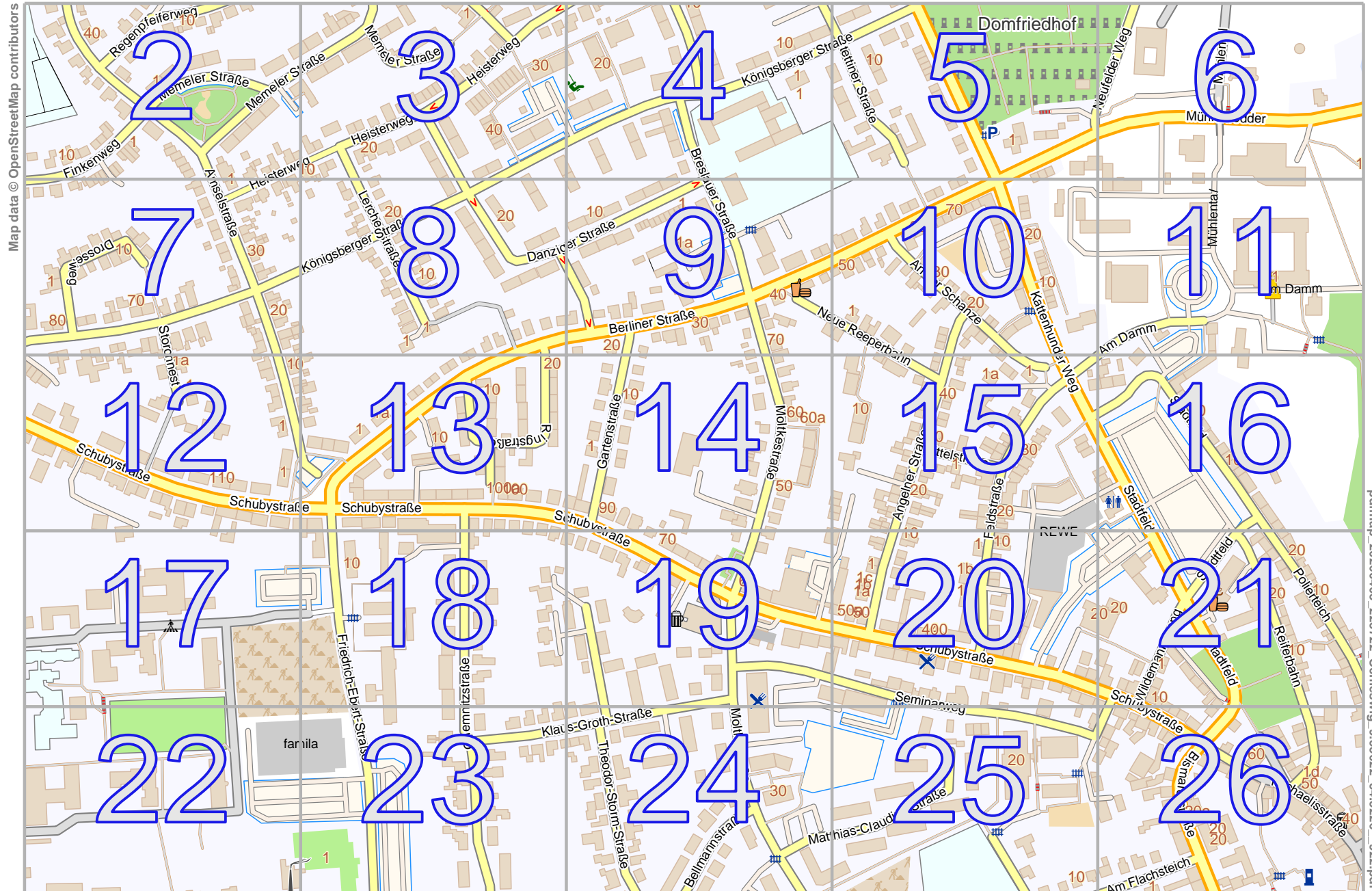


Schleswig

lon 9.56630 lat 54.52652



Map data © OpenStreetMap contributors

lon 9.54630 lat 54.51879
[nom. scale = 1 / 5000]

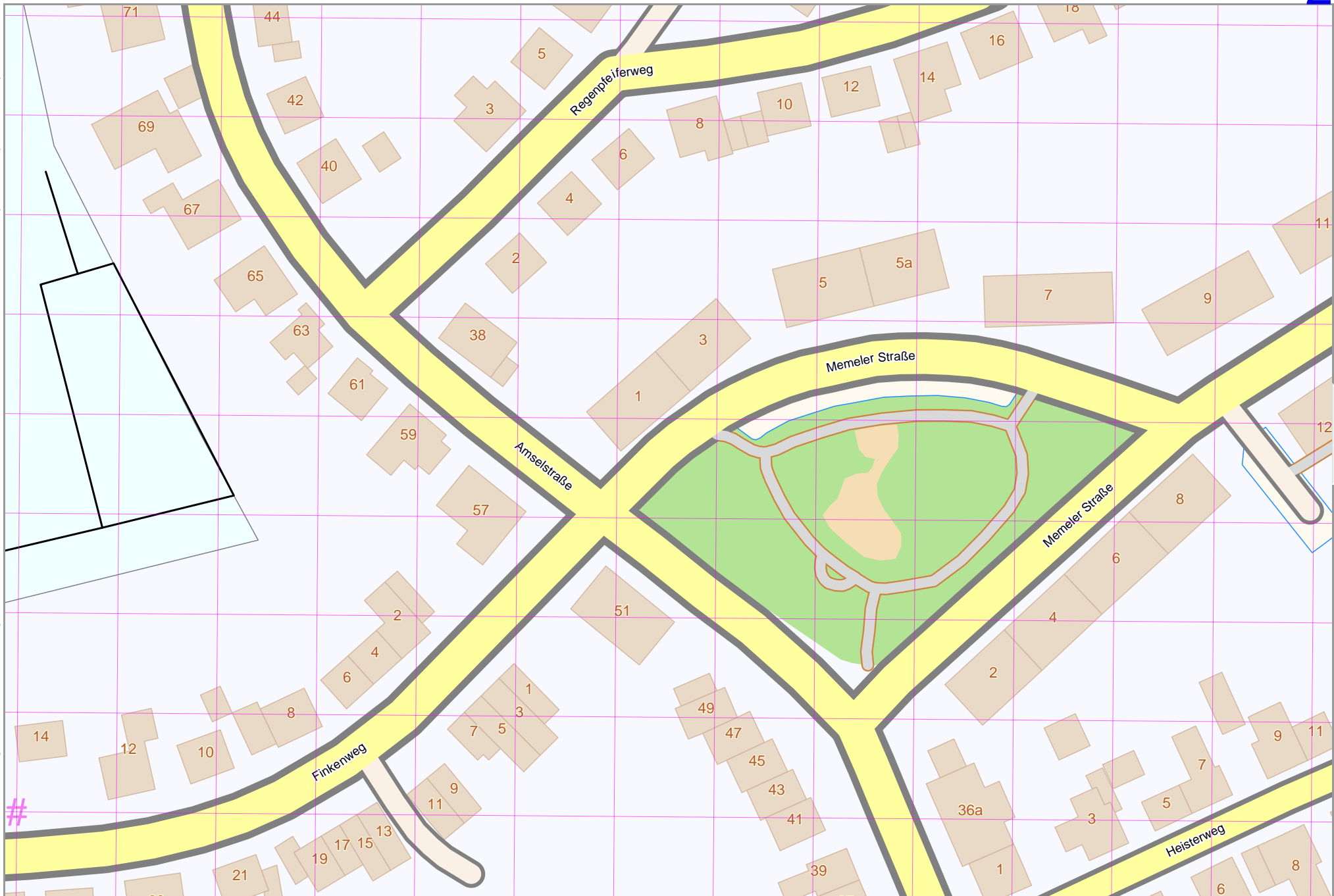
pdfmap_20260403_223722_Schleswig_9.55622_54.5226_922.pdf

Map data © OpenStreetMap contributors

lon 9.54630 lat 54.52490 [nom. scale = 1 / 1000]

lon 9.55042 lat 54.52652

pdfmap_20260403_223722_Schleswig_9.55622_54.5226_922.pdf



UTM: 32 U easting 535.36 km northing 6042.08 km
UTM-Grid-width = 20m



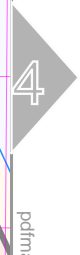
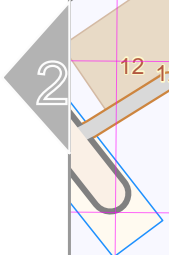
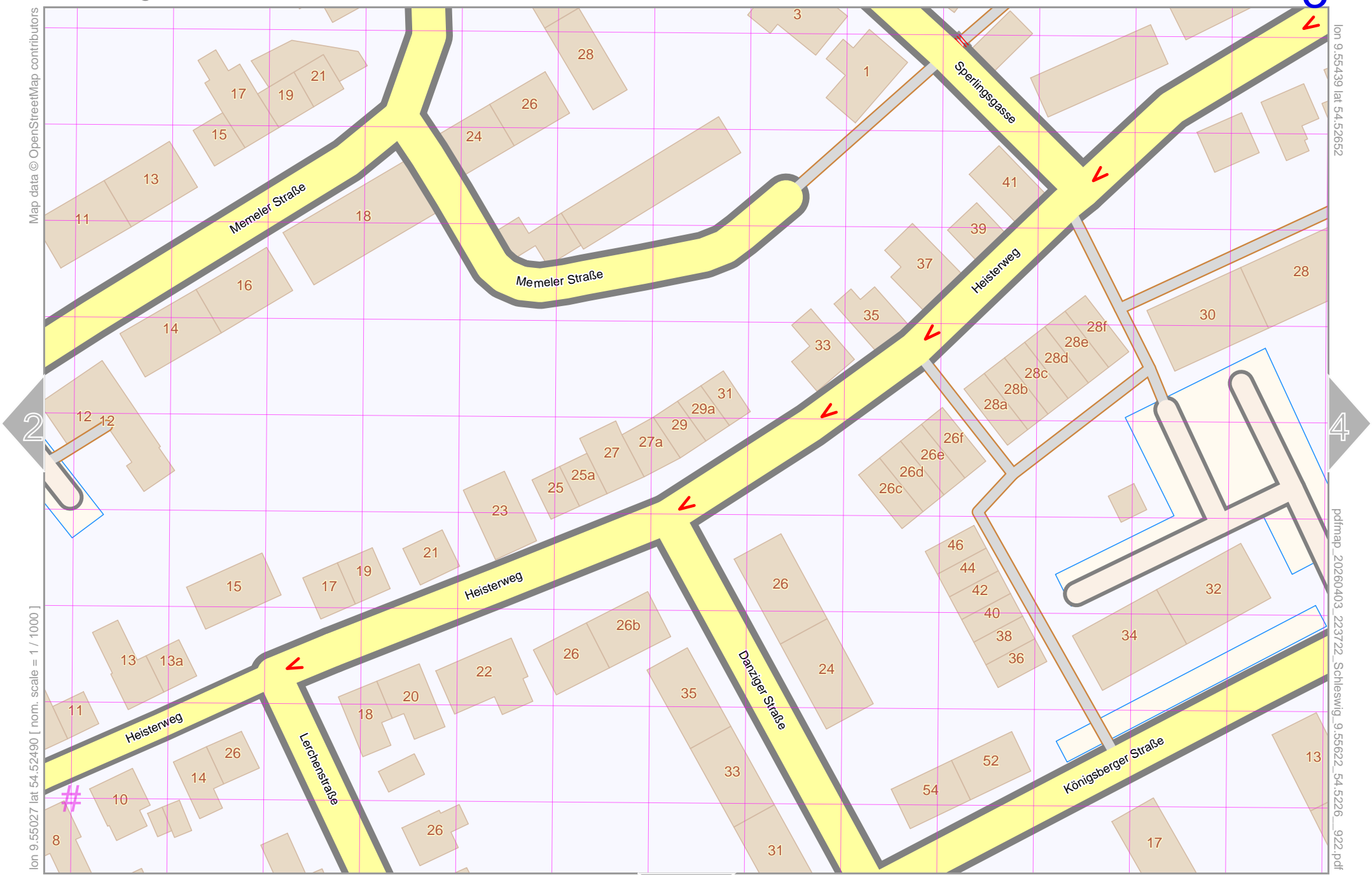
Map data © OpenStreetMap contributors

lon 9.55429 lat 54.52622

lon 9.55027 lat 54.52490 [nom. scale = 1 / 1000]

pdfmap_20260403_223722_Schleswig_9.55622_54.5226_922.pdf

UTM: 32 U easting 535.62 km northing 6042.08 km
UTM-Grid-width = 20m



Schleswig

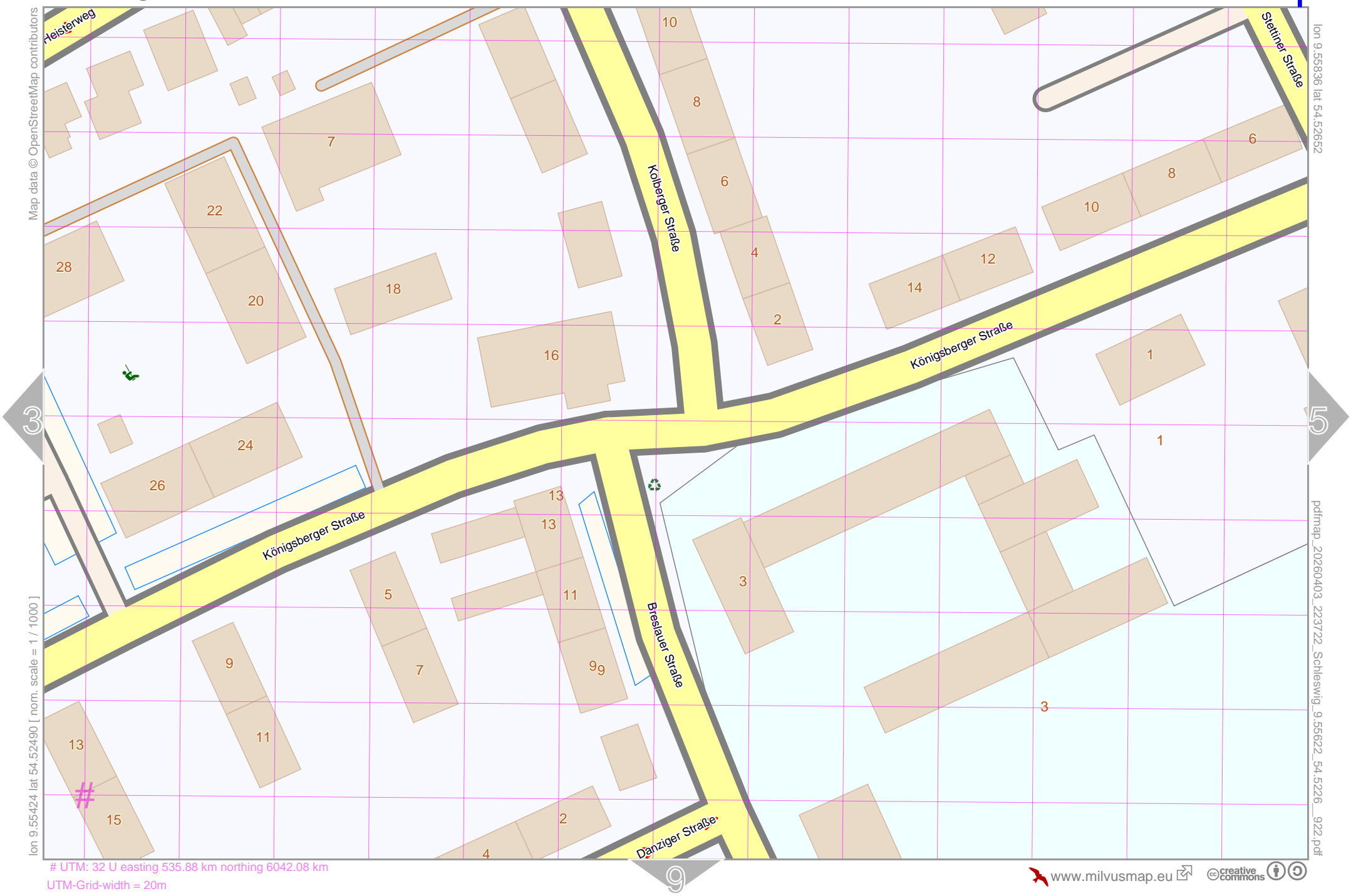
Map data © OpenStreetMap contributors

lon 9.55936 lat 54.52652

lon 9.55424 lat 54.52490 [norm. scale = 1 / 1000]

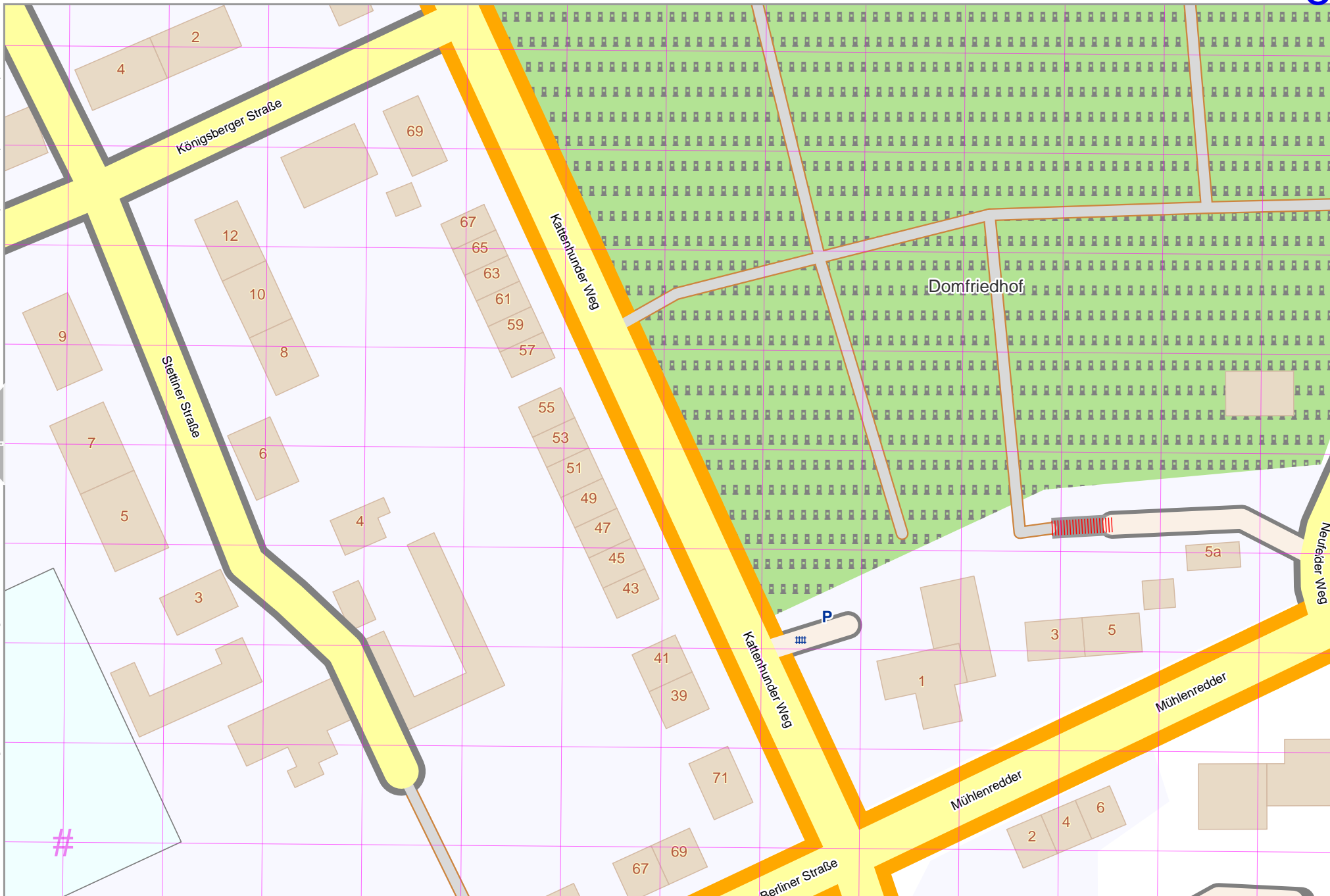
pdfmap_20260403_223722_Schleswig_9.55622_54.5226_922.pdf

UTM: 32 U easting 535.88 km northing 6042.08 km
UTM-Grid-width = 20m



Map data © OpenStreetMap contributors

lon 9.55821 lat 54.52490 [nom. scale = 1 / 1000]



lon 9.56233 lat 54.52652

pdfmap_20260403_223722_Schleswig_9.55622_54.5226_922.pdf

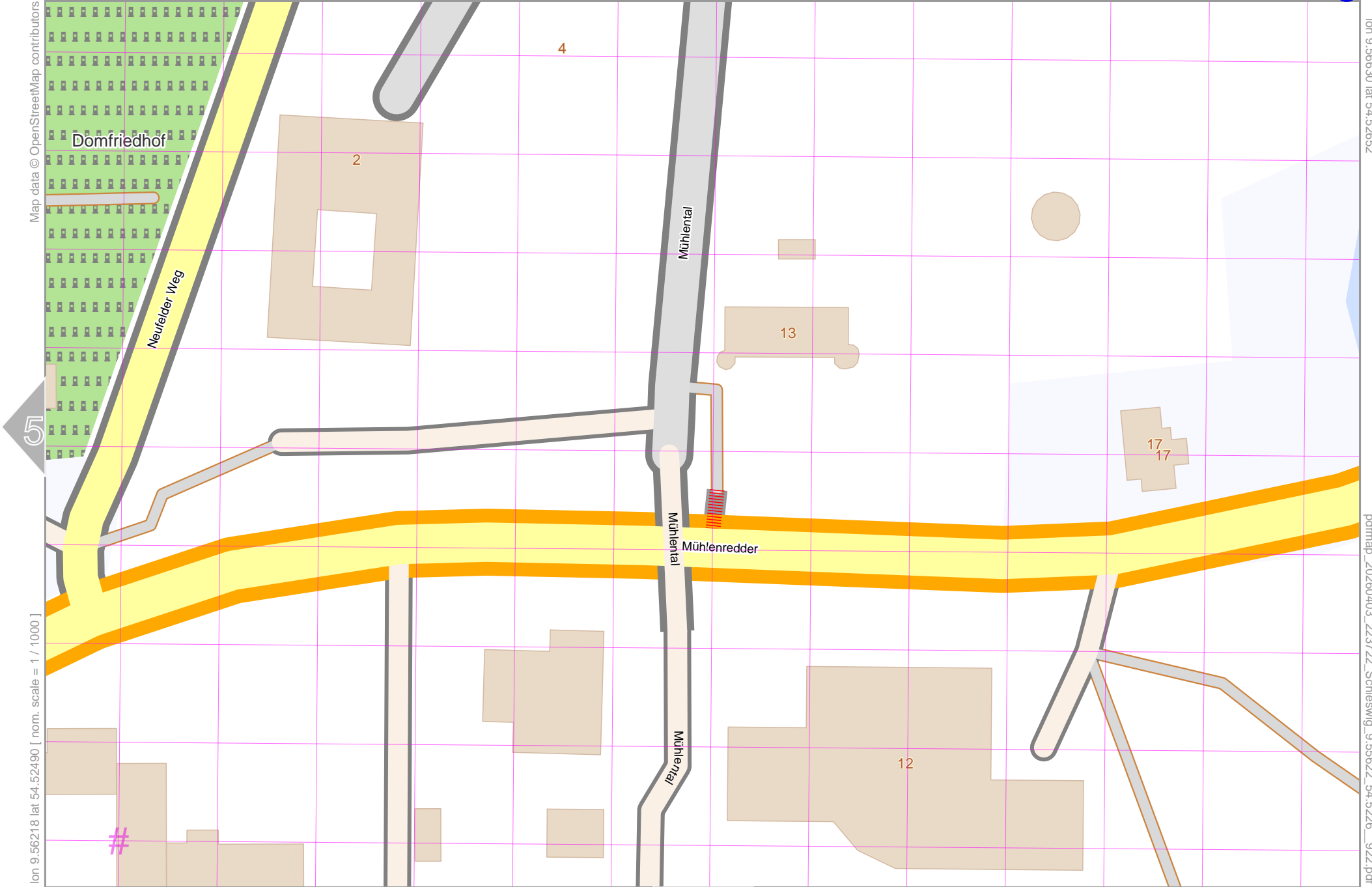
UTM: 32 U easting 536.14 km northing 6042.08 km
UTM-Grid-width = 20m

Map data © OpenStreetMap contributors

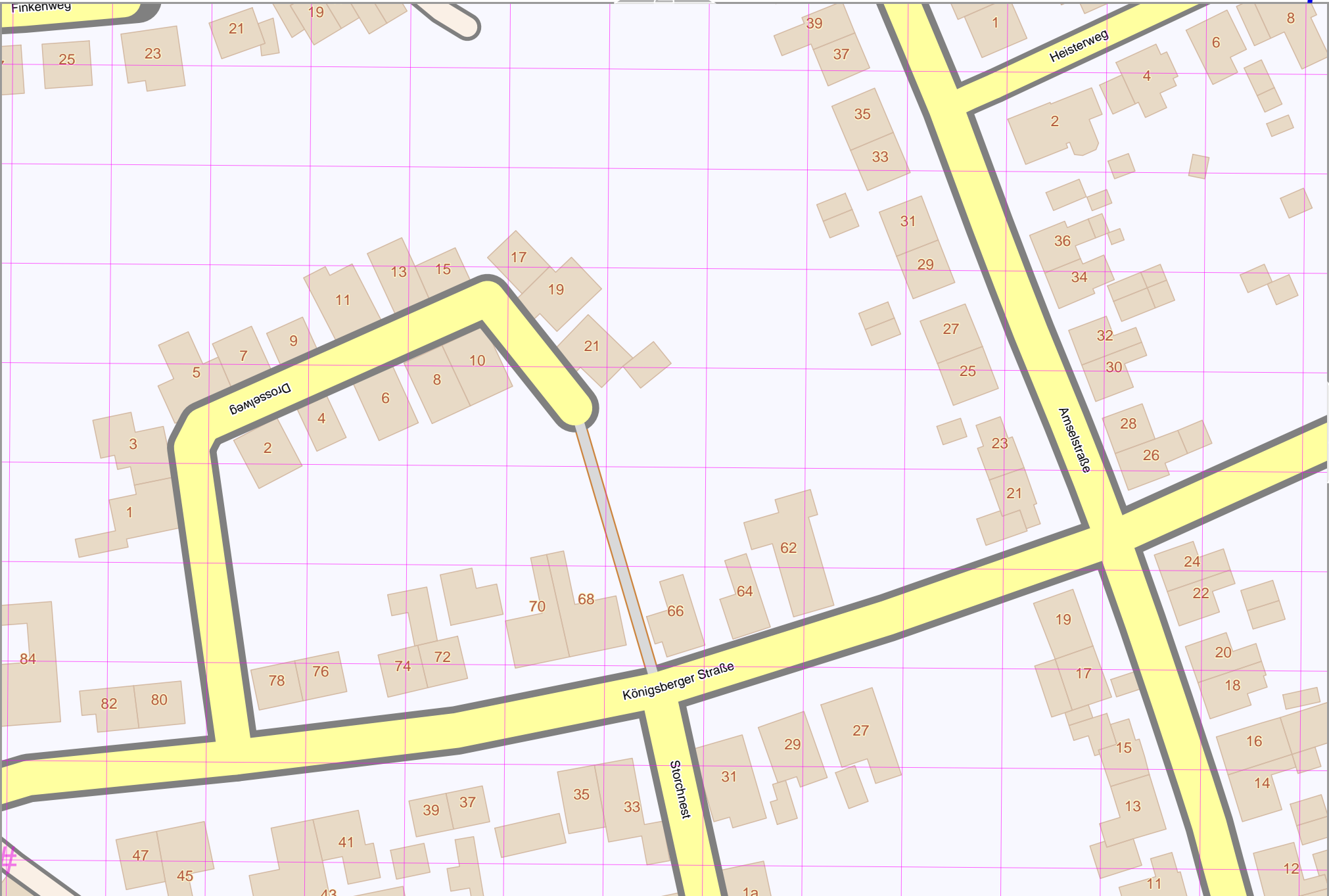
lon 9.56218 lat 54.52490 [nom. scale = 1 / 1000]

lon 9.56630 lat 54.52652

pdfmap_20260403_223722_Schleswig_9.55622_54.5226_922.pdf



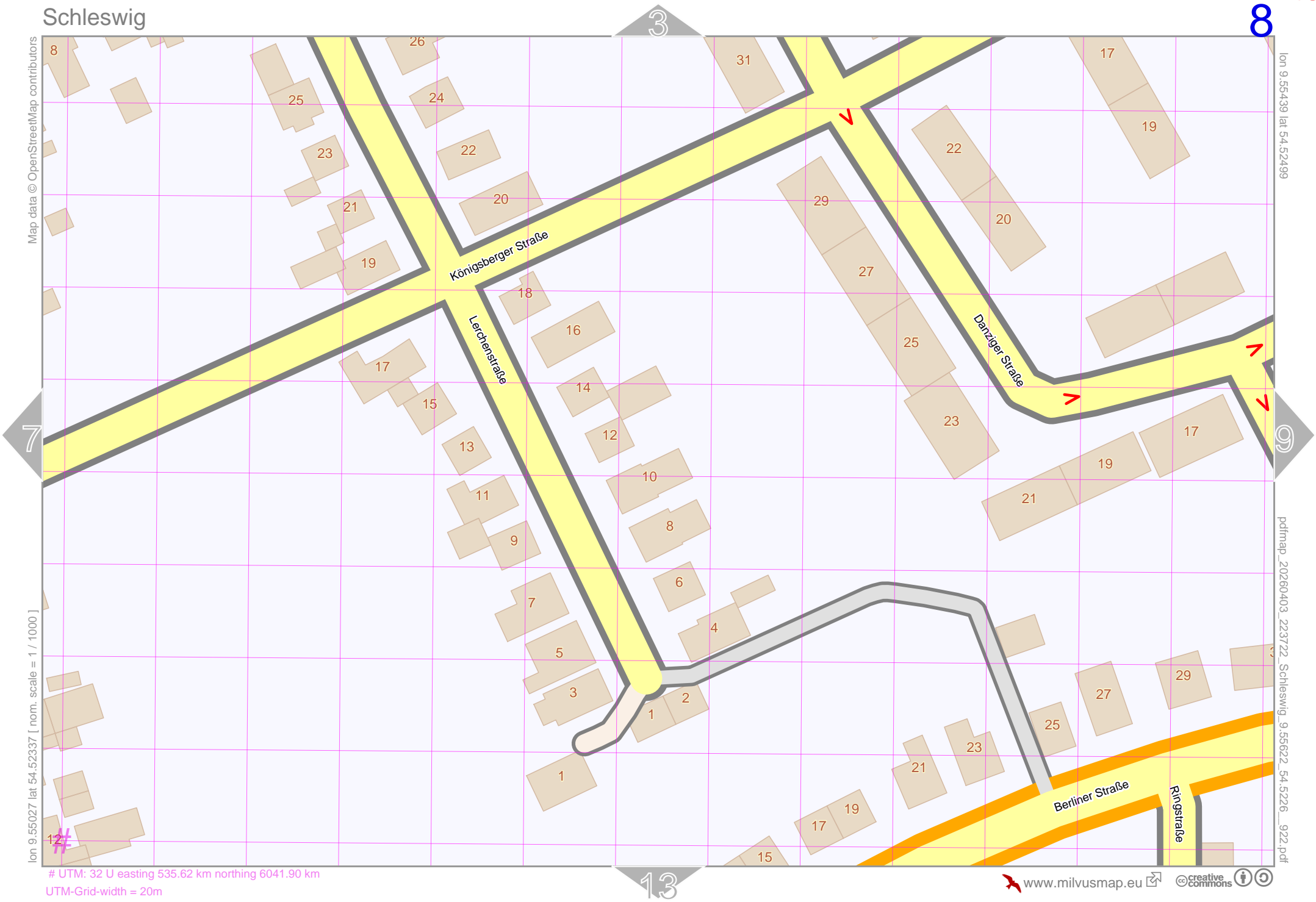
UTM: 32 U easting 536.40 km northing 6042.08 km
UTM-Grid-width = 20m



Map data © OpenStreetMap contributors

lon 9.55027 lat 54.52337 [nom. scale = 1 / 1000]

UTM: 32 U easting 535.62 km northing 6041.90 km
UTM-Grid-width = 20m



7

3

8

13

lon 9.55439 lat 54.52499

pdfmap_20260403_223722_Schleswig_9.55622_54.5226_922.pdf

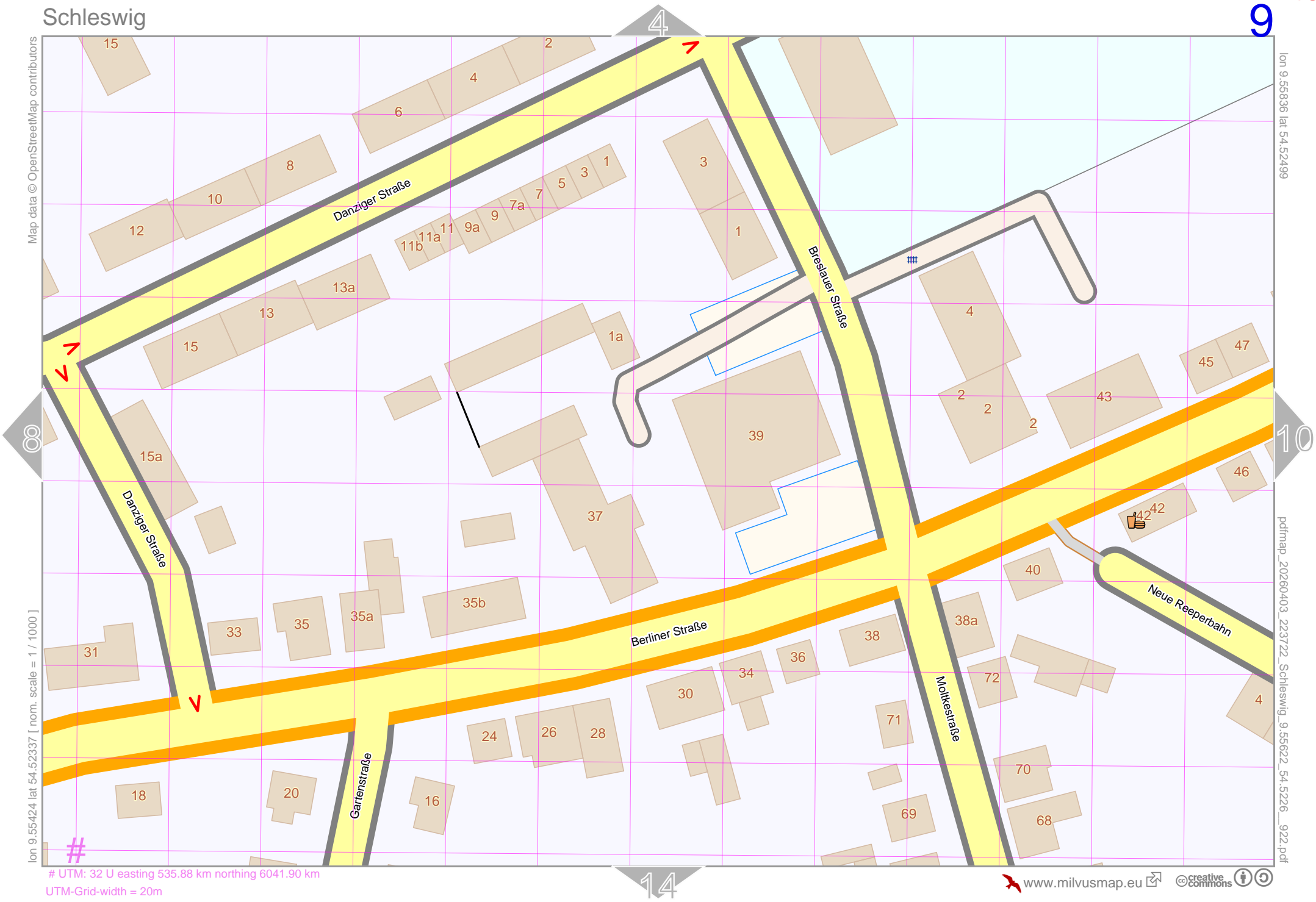
Map data © OpenStreetMap contributors

lon 9.55836 lat 54.52499

lon 9.55424 lat 54.52337 [nom. scale = 1 / 1000]

pdfmap_20260403_223722_Schleswig_9.55622_54.5226_922.pdf

UTM: 32 U easting 535.88 km northing 6041.90 km
UTM-Grid-width = 20m



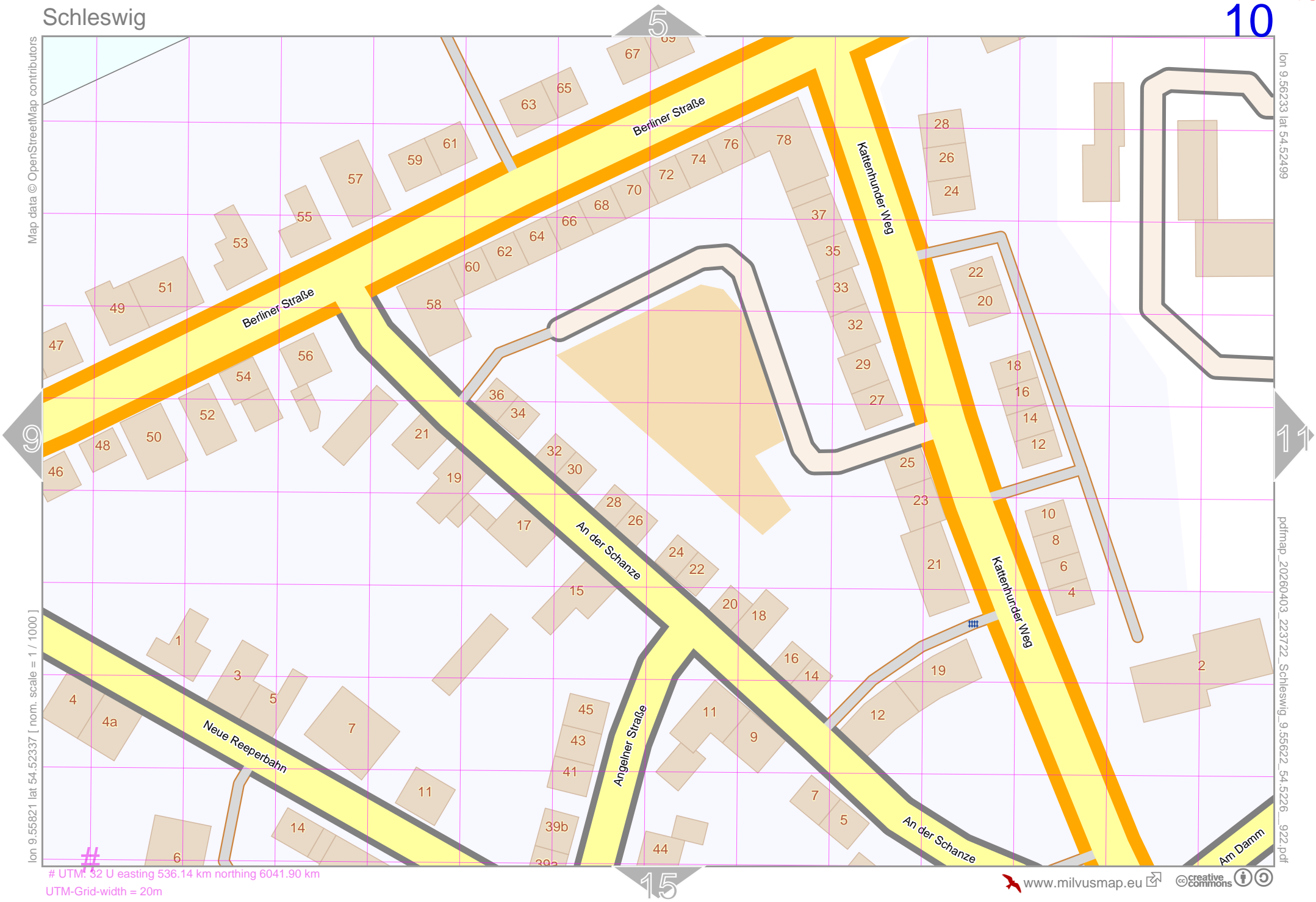
Map data © OpenStreetMap contributors

lon 9.55821 lat 54.52337 [nom. scale = 1 / 1000]

lon 9.56233 lat 54.52499

pdfmap_20260403_223722_Schleswig_9.55622_54.5226_922.pdf

UTM: 32 U easting 536.14 km northing 6041.90 km
UTM-Grid-width = 20m



Map data © OpenStreetMap contributors

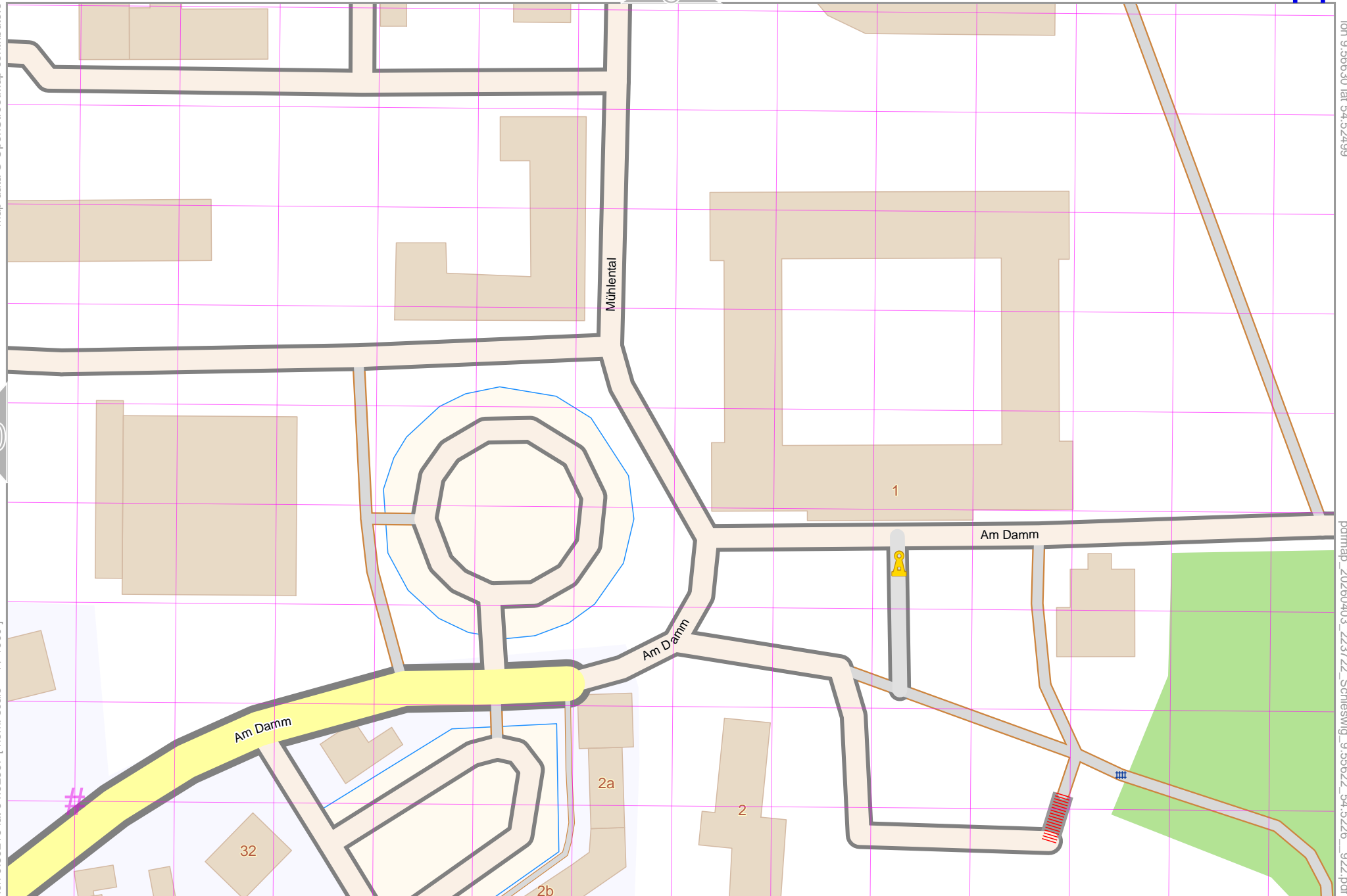
lon 9.56630 lat 54.52499

10

lon 9.56218 lat 54.52337 [nom. scale = 1 / 1000]

pdfmap_20260403_223722_Schleswig_9.55622_54.5226_922.pdf

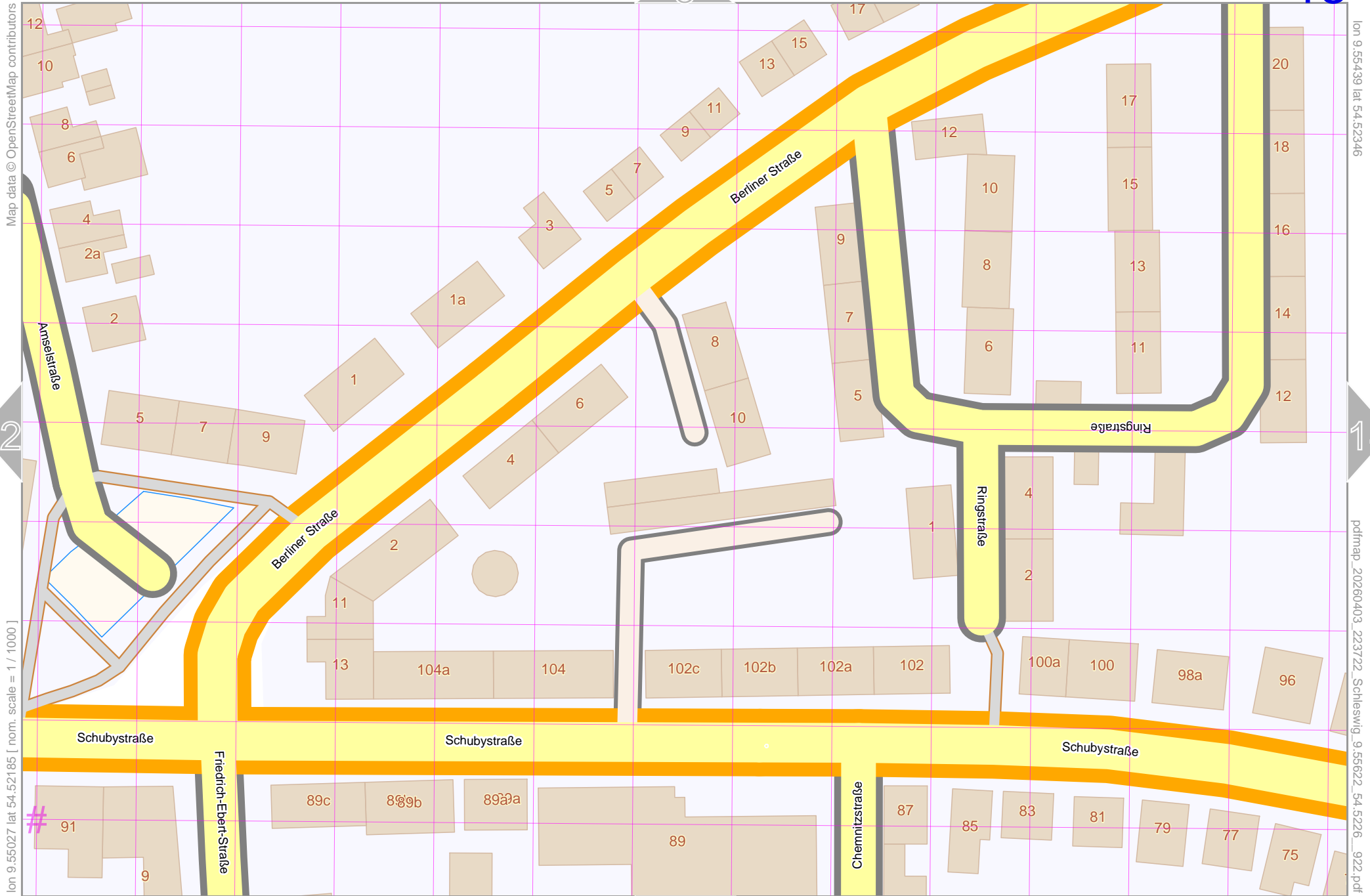
UTM: 32 U easting 536.40 km northing 6041.92 km
UTM-Grid-width = 20m



6

11

16



lon 9.55027 lat 54.52185 [nom. scale = 1 / 1000]

UTM: 32 U easting 535.62 km northing 6041.74 km
UTM-Grid-width = 20m

lon 9.55439 lat 54.52346

pdfmap_20260403_223722_Schleswig_9.55622_54.5226_922.pdf

Map data © OpenStreetMap contributors

lon 9.55836 lat 54.52346

13

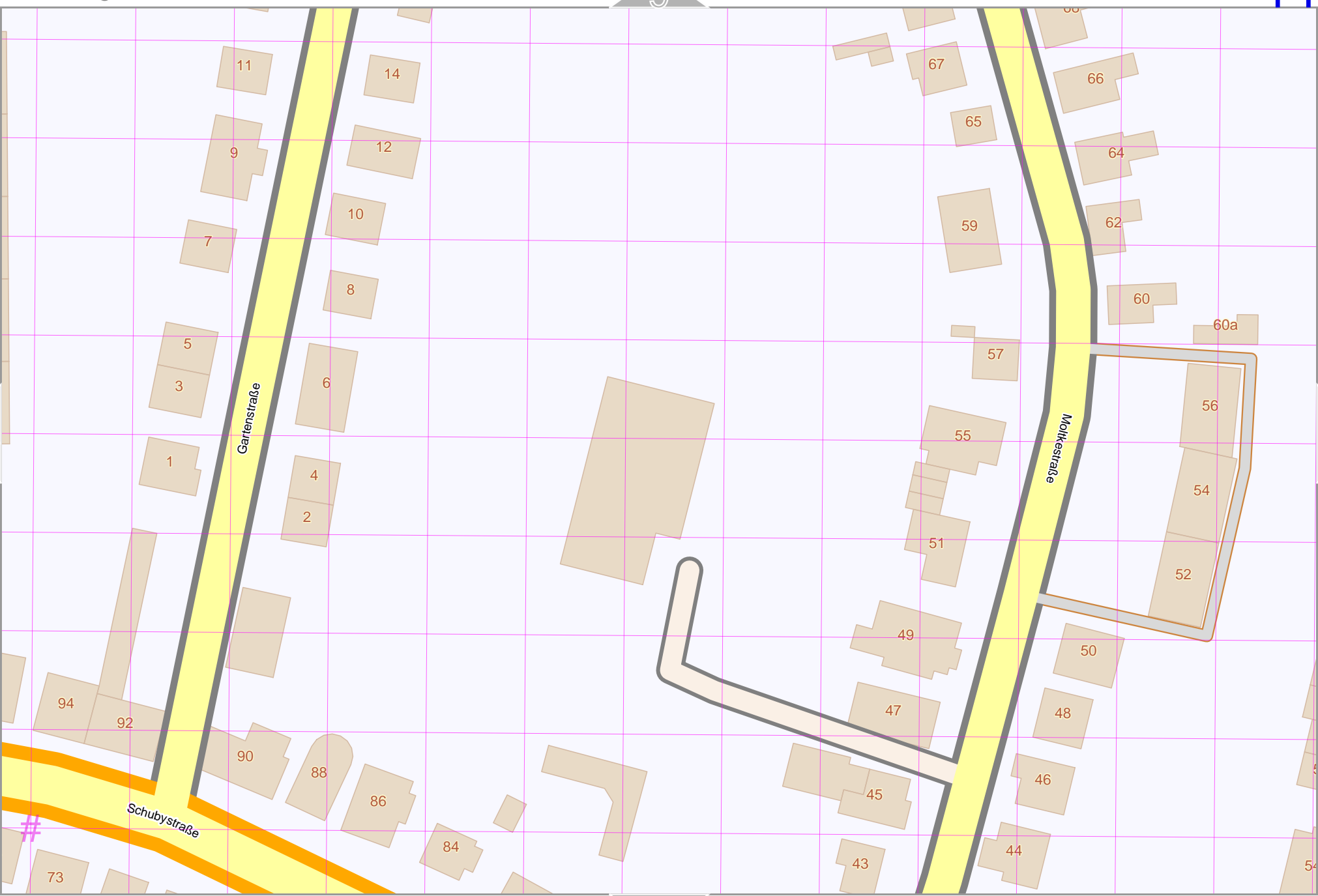
15

lon 9.55424 lat 54.52185 [nom. scale = 1 / 1000]

pdfmap_20260403_223722_Schleswig_9.55622_54.5226_922.pdf

UTM: 32 U easting 535.88 km northing 6041.74 km
UTM-Grid-width = 20m

19

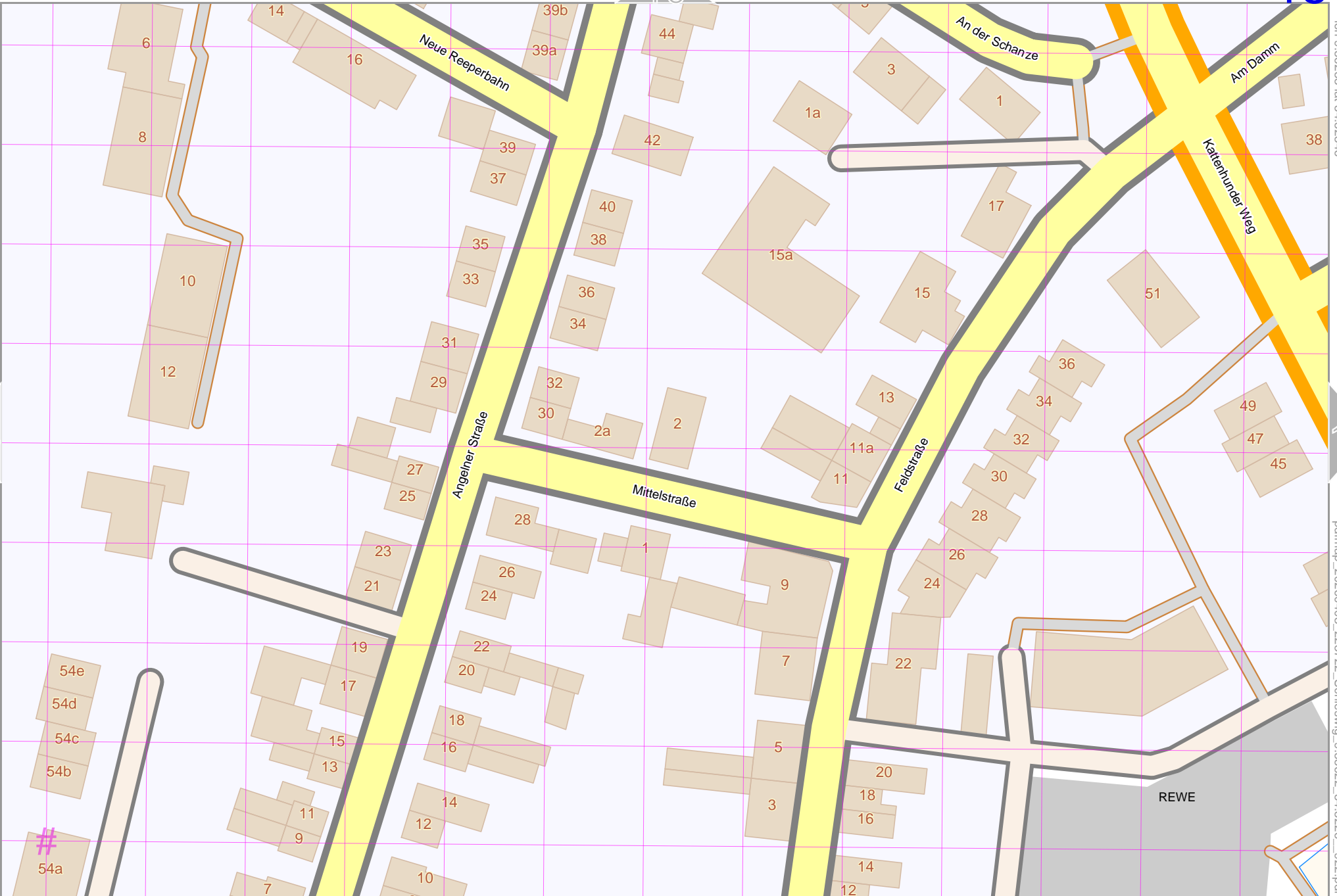


Map data © OpenStreetMap contributors

lon 9.56233 lat 54.52346

lon 9.55821 lat 54.52185 [nom. scale = 1 / 1000]

pdfmap_20260403_223722_Schleswig_9.55622_54.5226_922.pdf



14

16

10

20

Map data © OpenStreetMap contributors

lon 9.56630 lat 54.52346

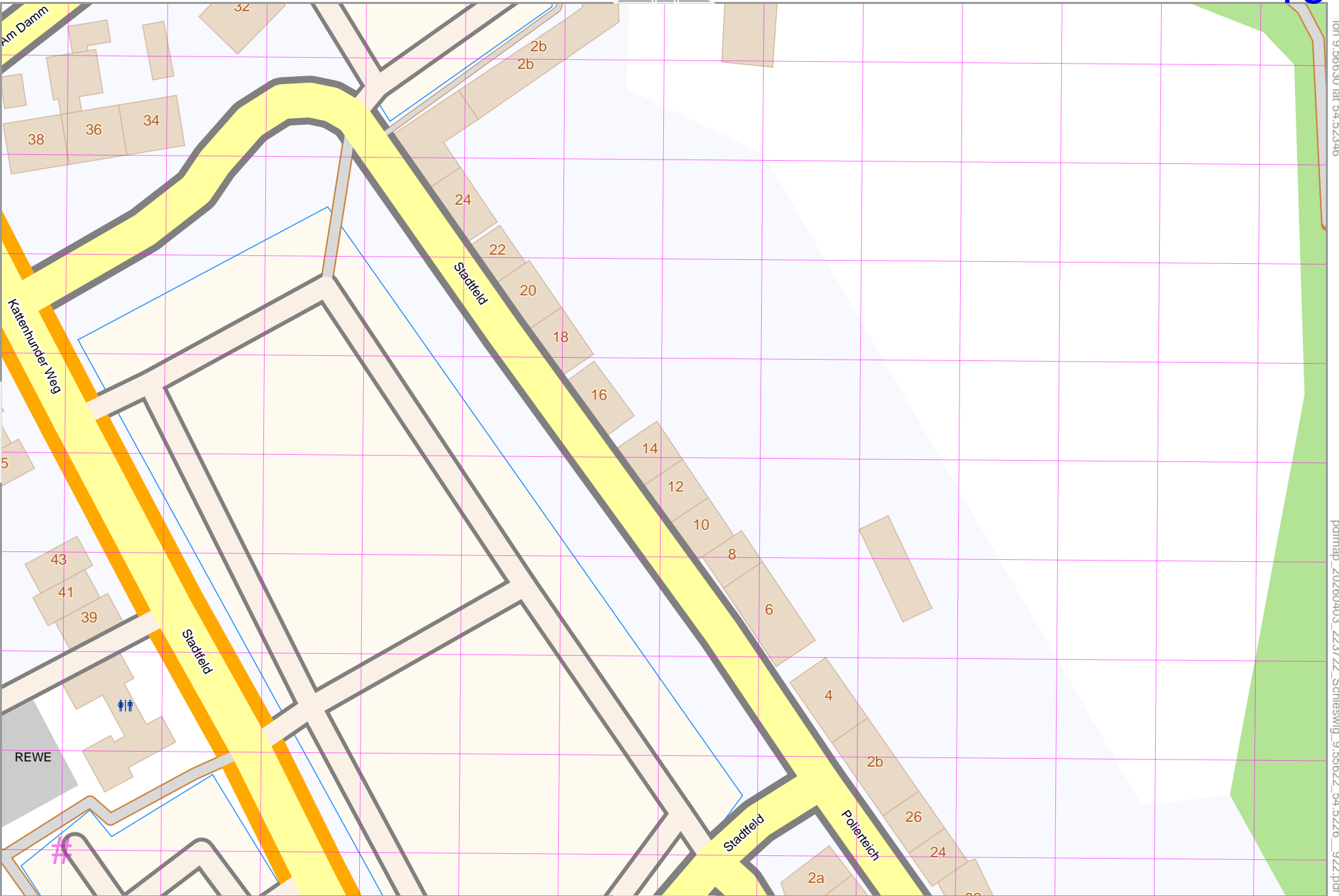
pdfmap_20260403_223722_Schleswig_9.56622_54.5226_922.pdf

lon 9.56218 lat 54.52185 [nom. scale = 1 / 1000]

UTM: 32 U easting 536.40 km northing 6041.74 km
UTM-Grid-width = 20m

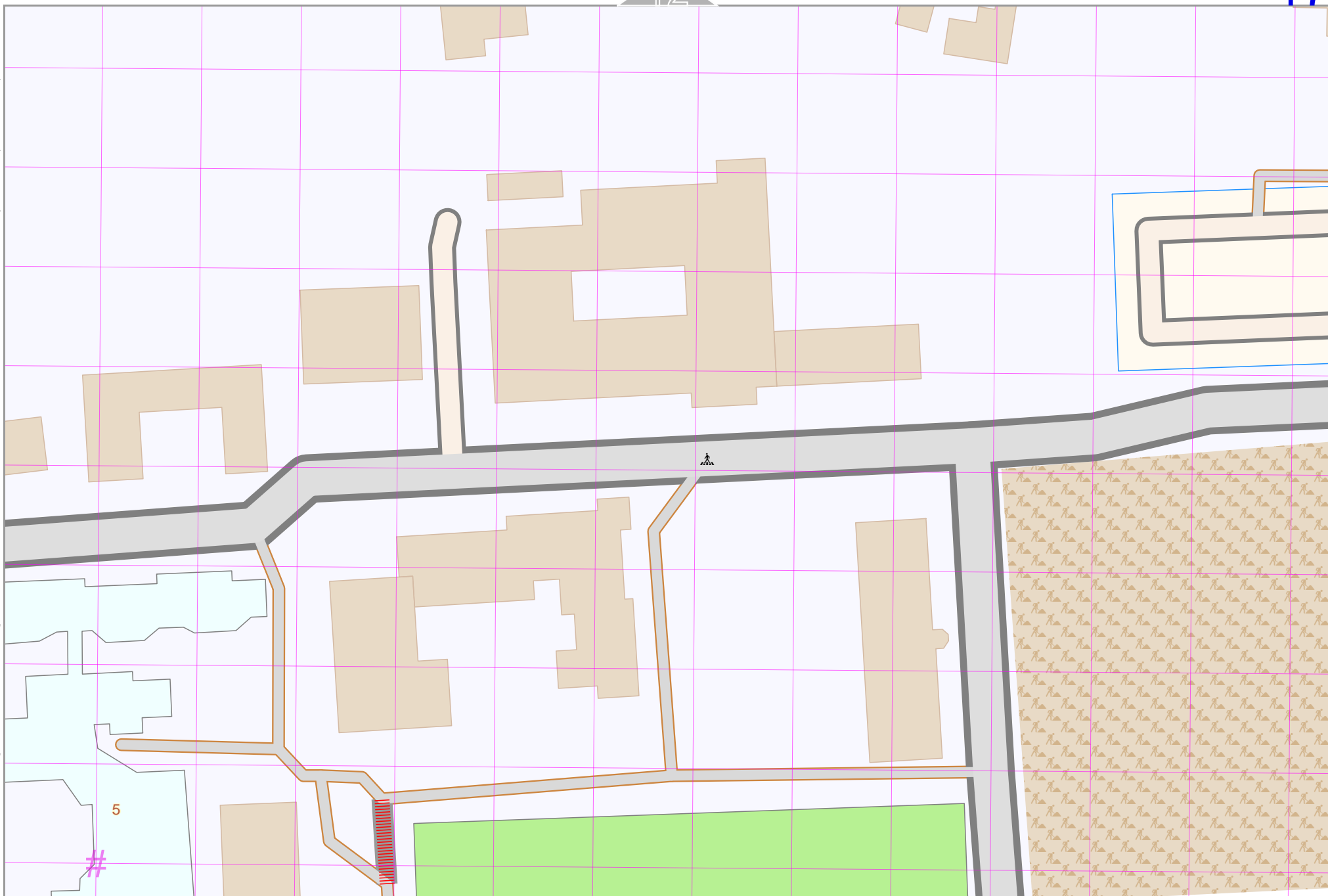
15

21



Map data © OpenStreetMap contributors

lon 9.54630 lat 54.52032 [nom. scale = 1 / 1000]



UTM: 32 U easting 535.38 km northing 6041.56 km
UTM-Grid-width = 20m

lon 9.55042 lat 54.52194

pdfmap_20260403_223722_Schleswig_9.55622_54.5226_922.pdf

Map data © OpenStreetMap contributors

lon 9.55439 lat 54.52194

17

19

lon 9.55027 lat 54.52032 [norm. scale = 1 / 1000]

pdfmap_20260403_223722_Schleswig_9.55622_54.5226_922.pdf

Friedrich-Ebert-Straße

Chemnitzstraße

9

12

10

13

75

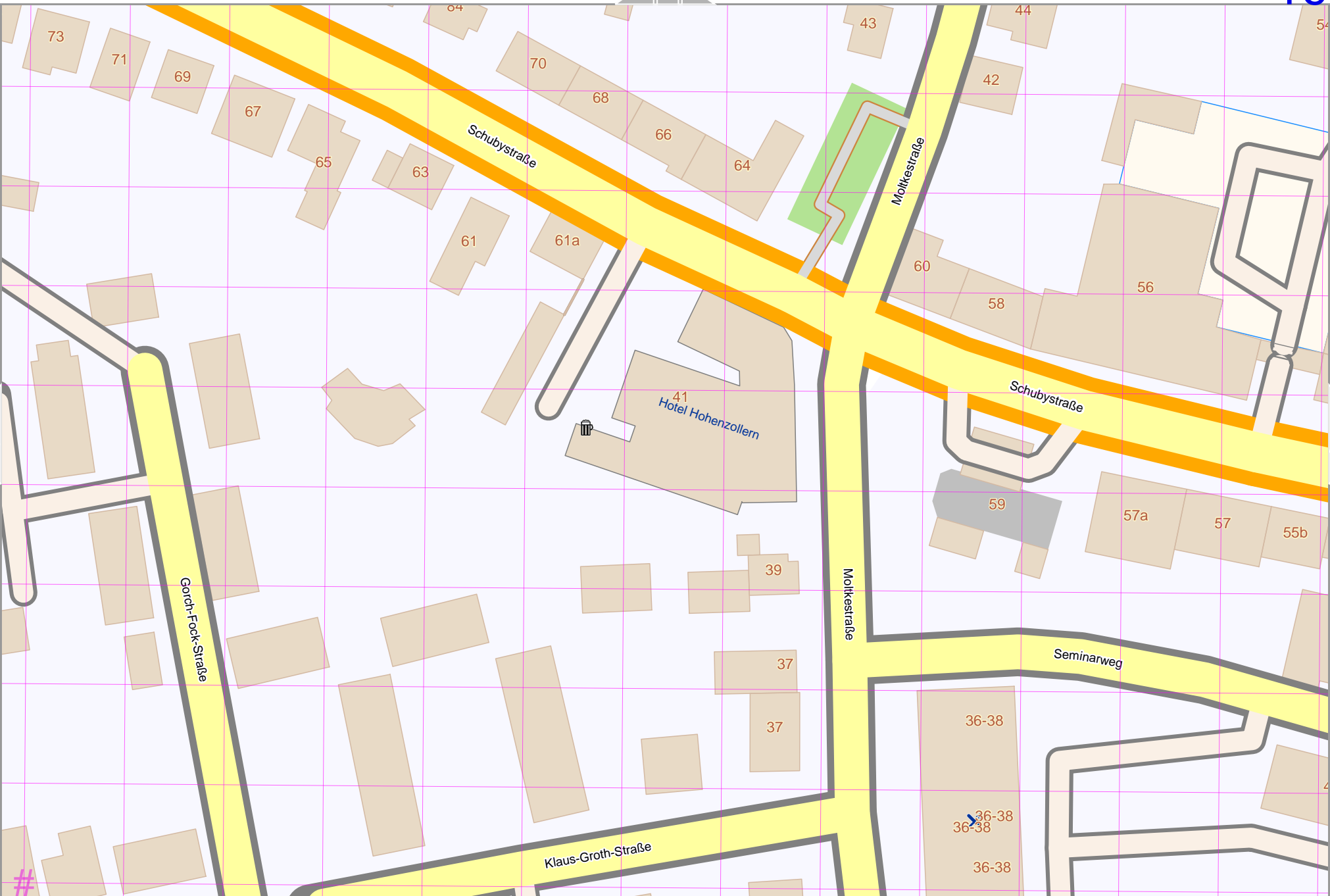
8

23

UTM: 32 U easting 535.62 km northing 6041.56 km
UTM-Grid-width = 20m

Map data © OpenStreetMap contributors

lon 9.55424 lat 54.52032 [nom. scale = 1 / 1000]



UTM: 32 U easting 535.88 km northing 6041.56 km
UTM-Grid-width = 20m

lon 9.55836 lat 54.52194
pdfmap_20260403_223722_Schleswig_9.55622_54.5226_922.pdf

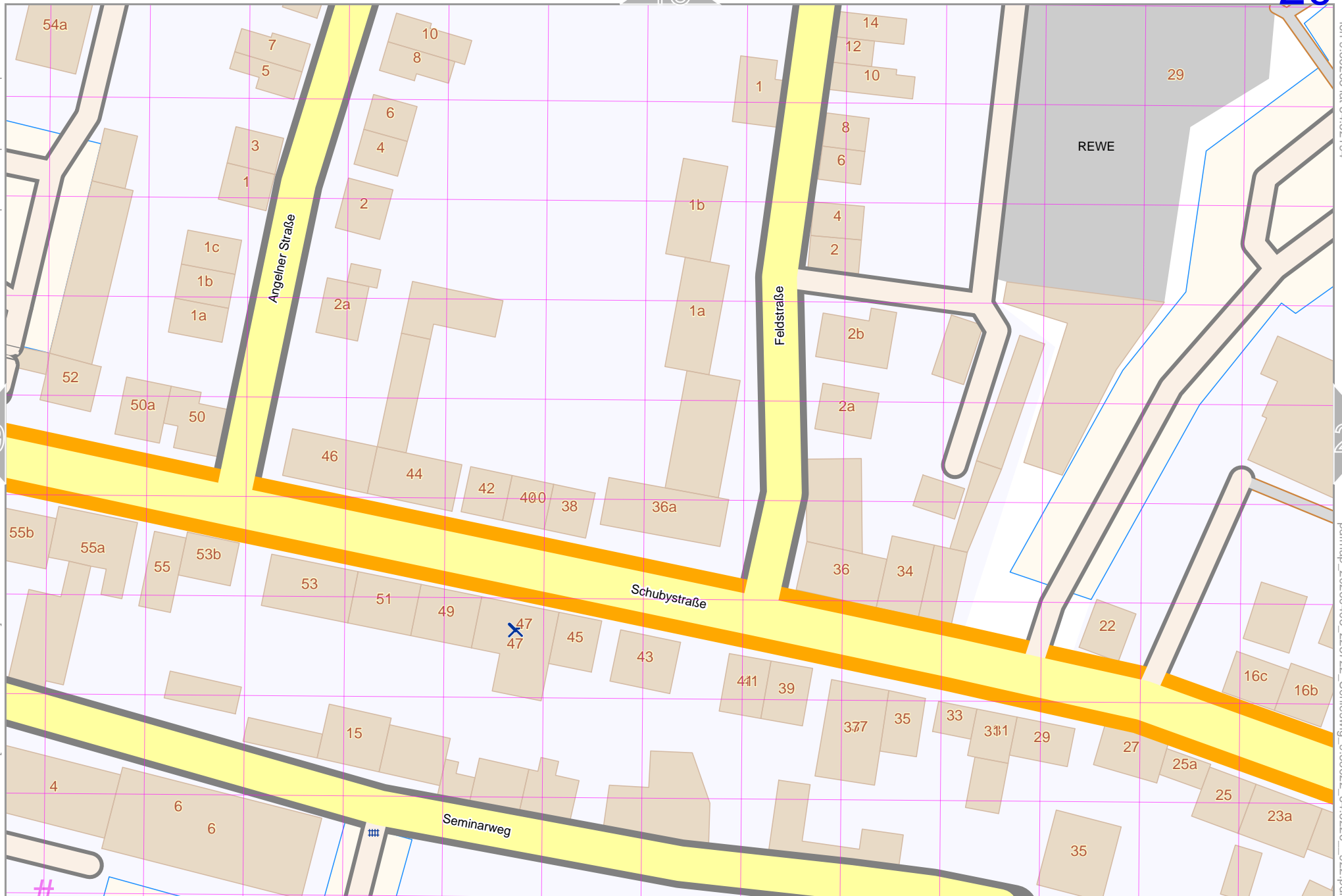
Map data © OpenStreetMap contributors

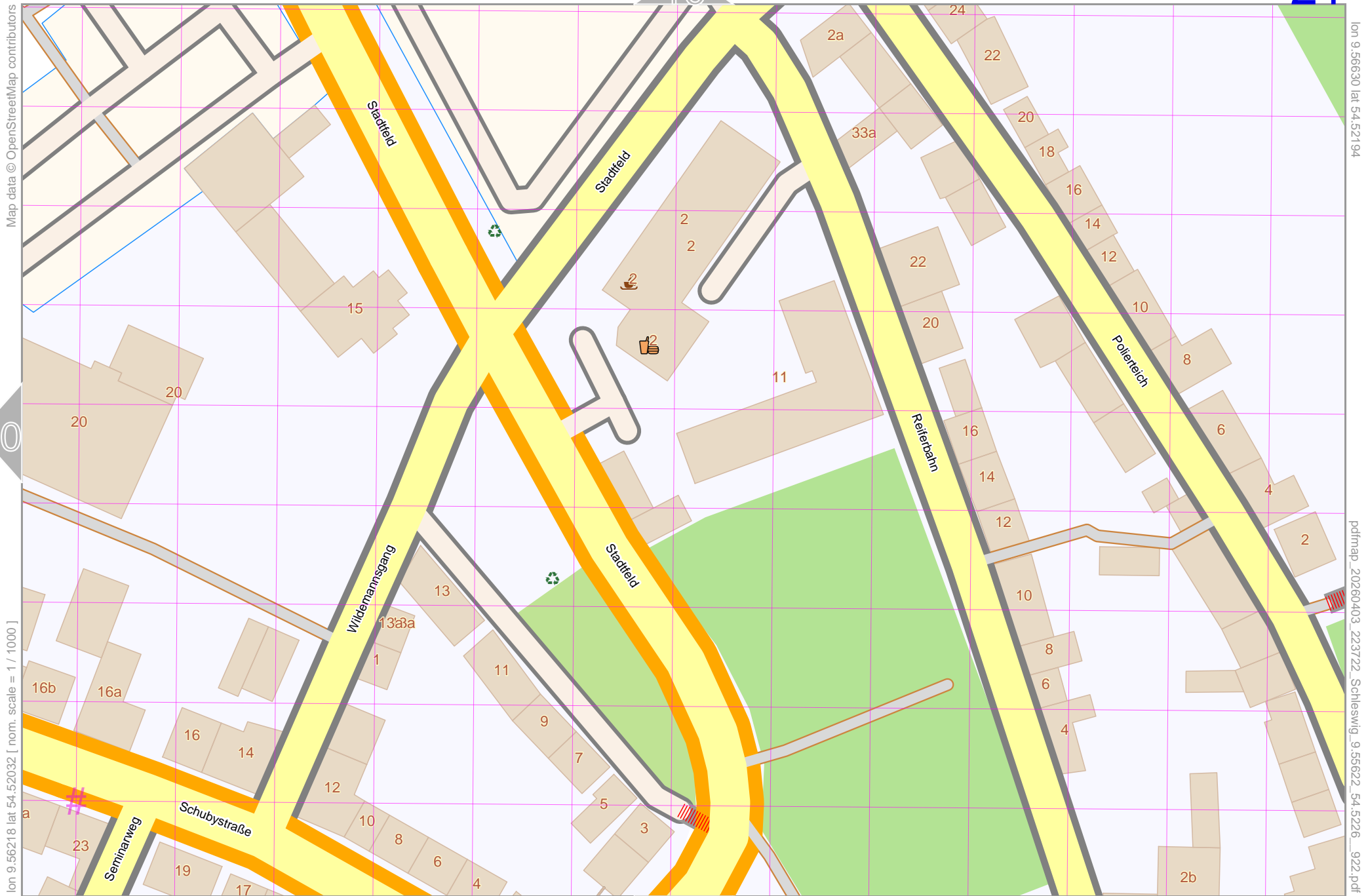
lon 9.56233 lat 54.52194

pdfmap_20260403_223722_Schleswig_9.55622_54.5226_922.pdf

lon 9.55821 lat 54.52032 [nom. scale = 1 / 1000]

UTM: 32 U easting 536.14 km northing 6041.56 km
UTM-Grid-width = 20m





lon 9.56218 lat 54.52032 [nom. scale = 1 / 1000]

lon 9.56630 lat 54.52194

pdfmap_20260403_223722_Schleswig_9.56622_54.5226_922.pdf

UTM: 32 U easting 536.40 km northing 6041.58 km
UTM-Grid-width = 20m

20

16

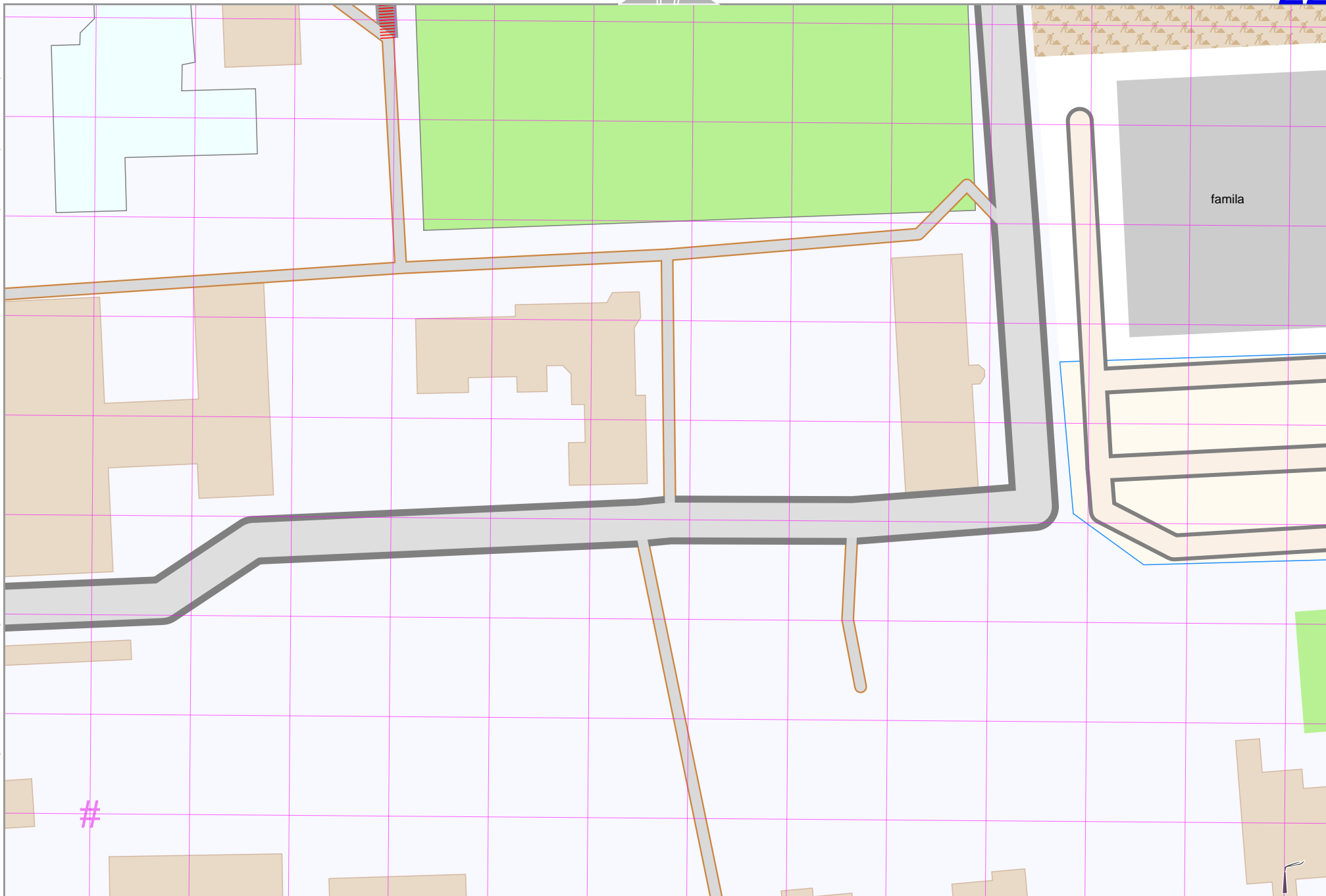
26

Map data © OpenStreetMap contributors

lon 9.54630 lat 54.51879 [nom. scale = 1 / 1000]

lon 9.55042 lat 54.52041

pdfmap_20260403_223722_Schleswig_9.55622_54.5226_922.pdf



#

UTM: 32 U easting 535.38 km northing 6041.40 km
UTM-Grid-width = 20m

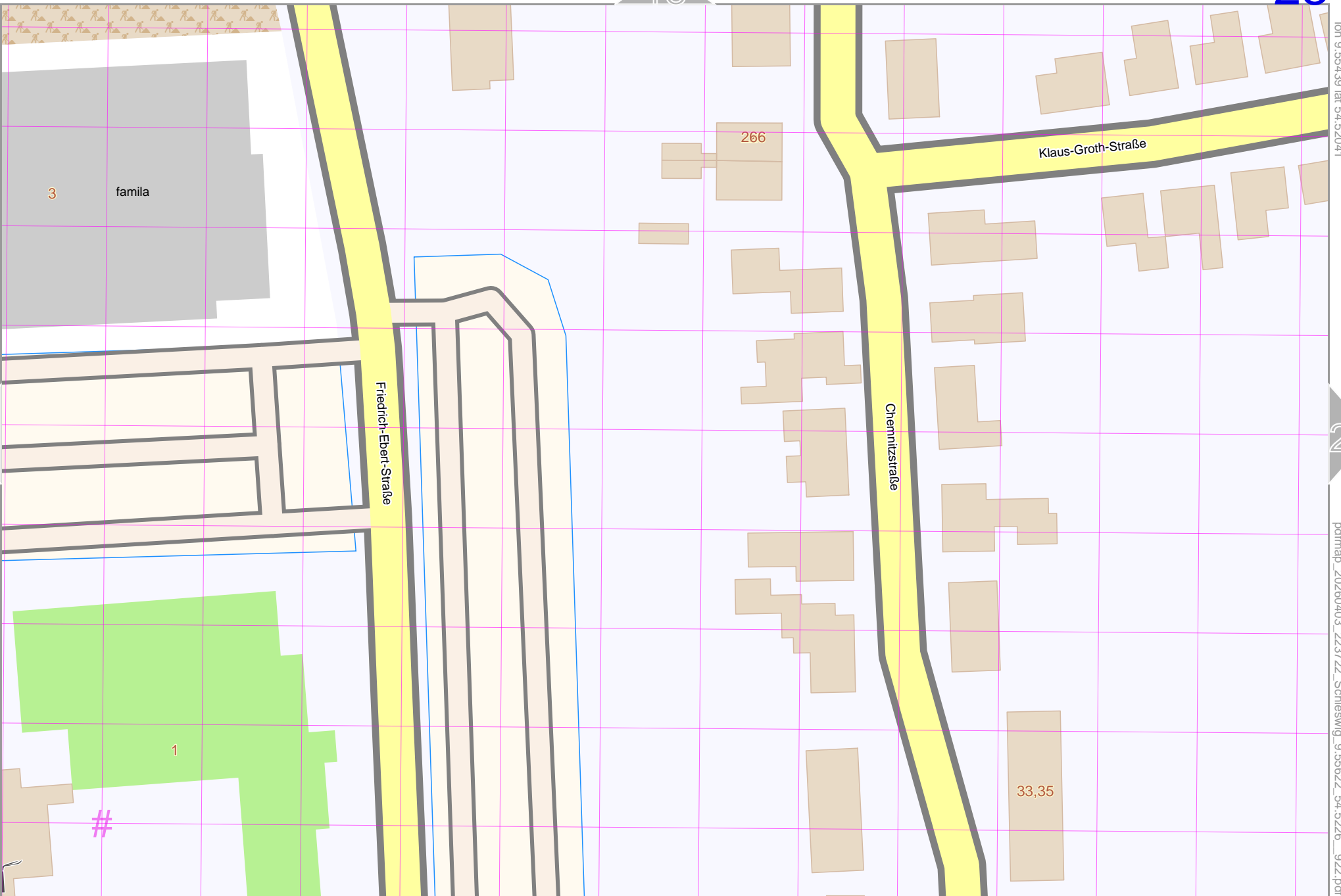
Map data © OpenStreetMap contributors

lon 9.55439 lat 54.52041

24

pdfmap_20260403_223722_Schleswig_9.55622_54.5226_922.pdf

lon 9.55027 lat 54.51879 [nom. scale = 1 / 1000]



UTM: 32 U easting 535.64 km northing 6041.40 km
UTM-Grid-width = 20m

Map data © OpenStreetMap contributors

lon 9.55836 lat 54.52041

23

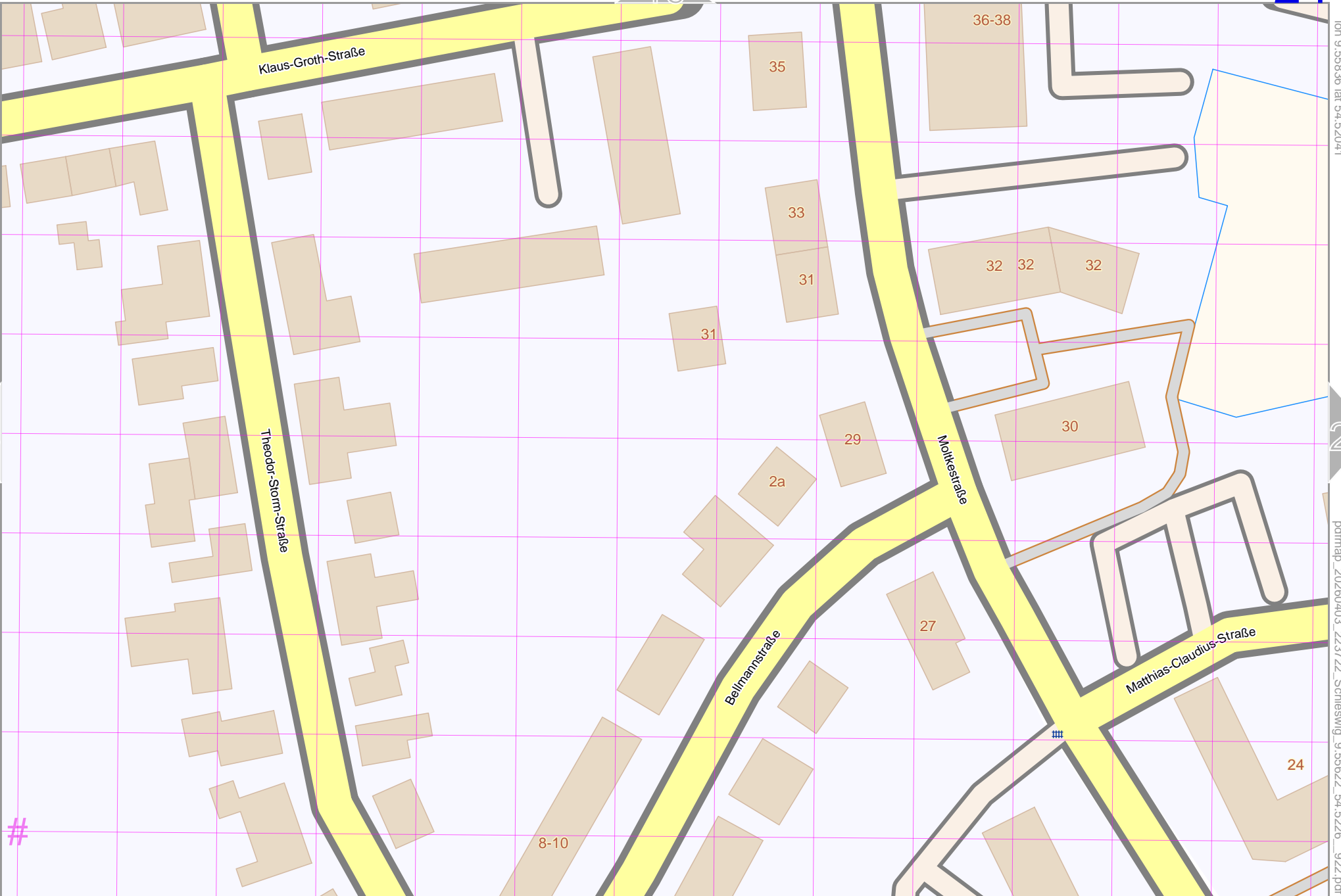
25

lon 9.55424 lat 54.51879 [nom. scale = 1 / 1000]

pdfmap_20260403_223722_Schleswig_9.55622_54.5226_922.pdf

#

UTM: 32 U easting 535.88 km northing 6041.40 km
UTM-Grid-width = 20m



Map data © OpenStreetMap contributors

lon 9.56233 lat 54.52041

pdfmap_20260403_223722_Schleswig_9.55622_54.5226_922.pdf

24

26

lon 9.55821 lat 54.51879 [norm. scale = 1 / 1000]

24

#

20

Seminarweg

Matthias-Claudius-Straße

Am Flachsteich

12

14 16 18

18

16

14

12

10

8

20

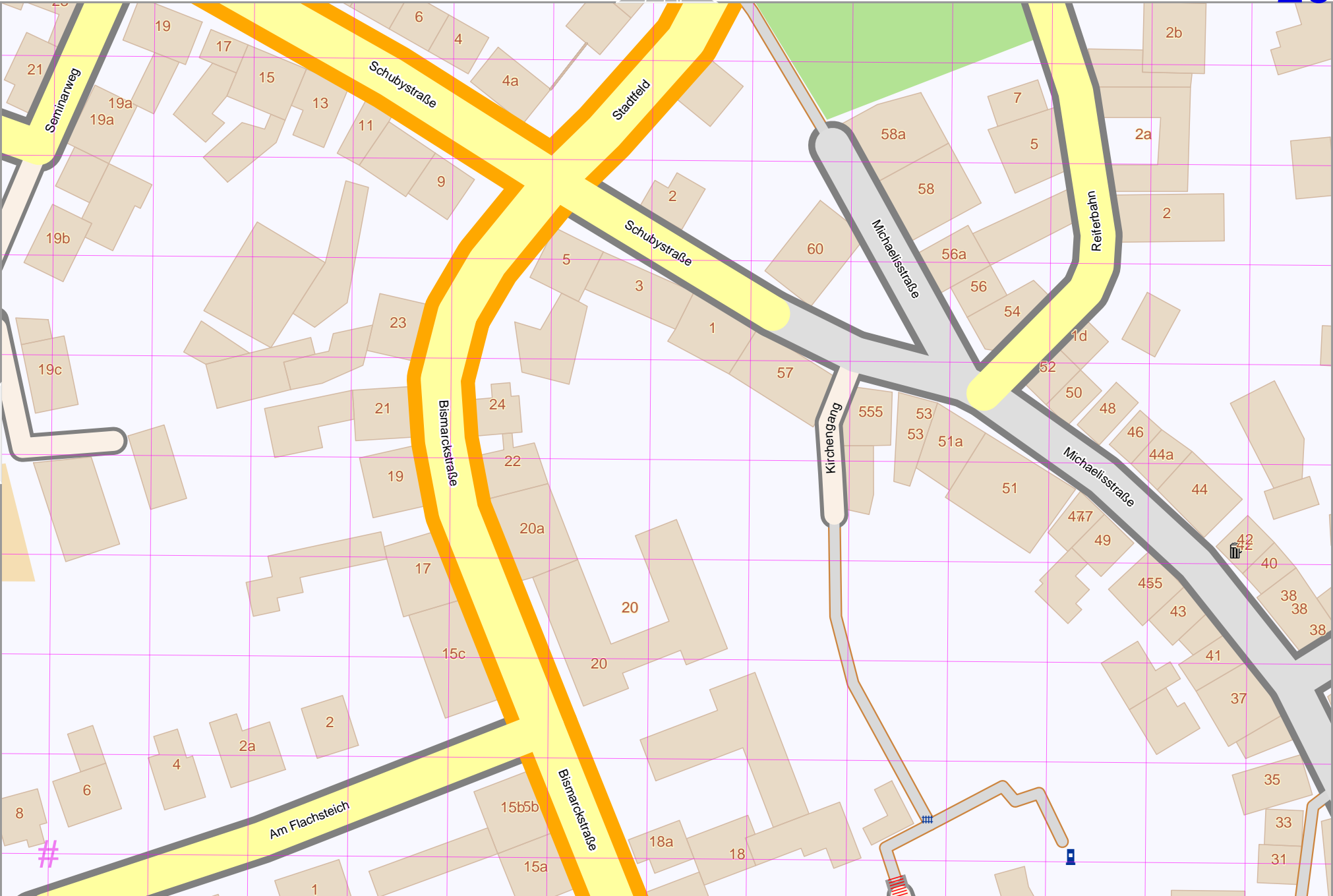
21a

19

21

Map data © OpenStreetMap contributors

lon 9.56218 lat 54.51879 [nom. scale = 1 / 1000]



lon 9.56630 lat 54.52041

pdfmap_20260403_223722_Schleswig_9.55622_54.5226_922.pdf

UTM: 32 U easting 536.40 km northing 6041.40 km
UTM-Grid-width = 20m