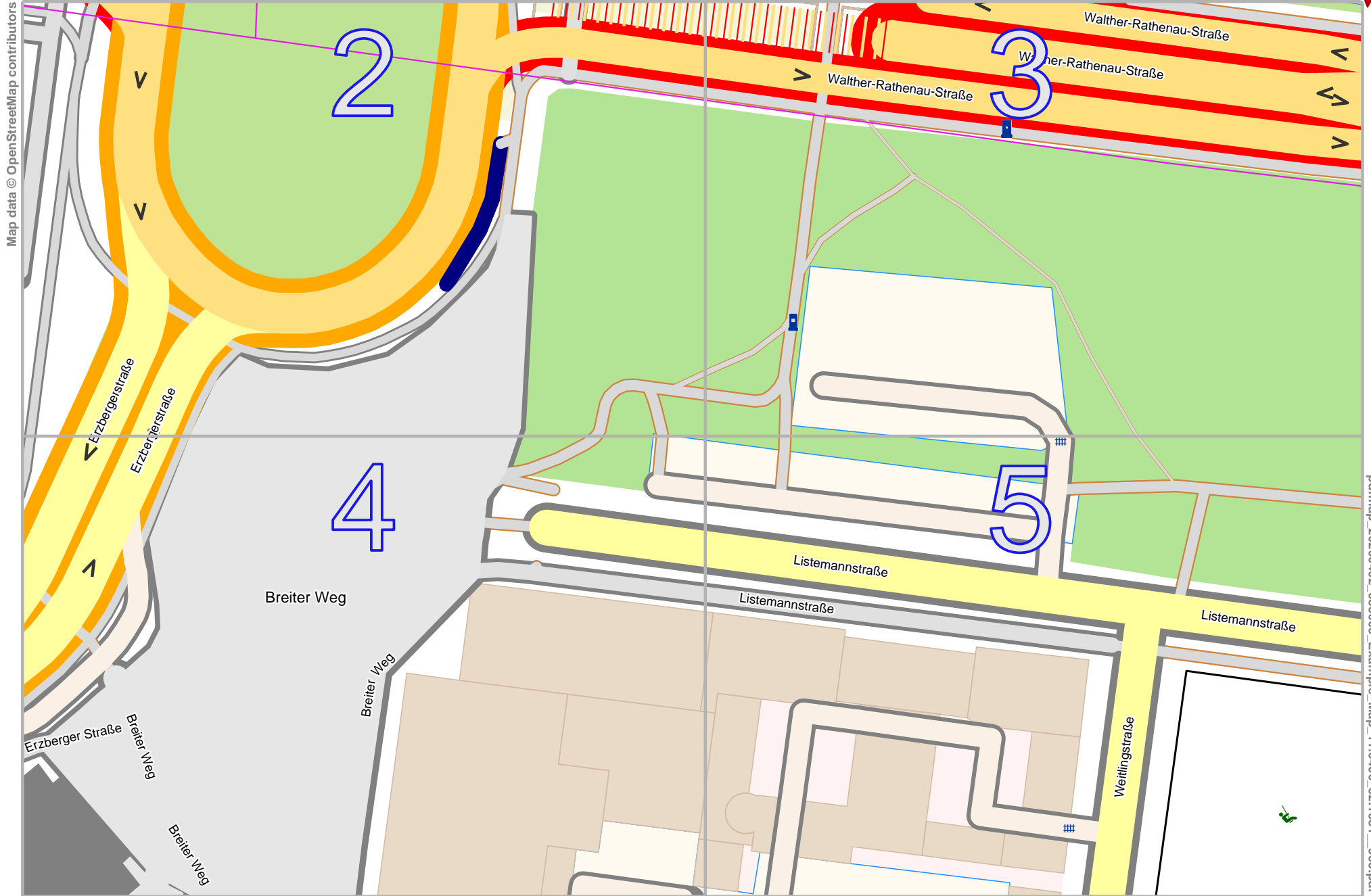


# Example\_Map

lon 11.64260 lat 52.13896



lon 11.63878 lat 52.13738  
[ nom. scale = 1 / 1000 ]

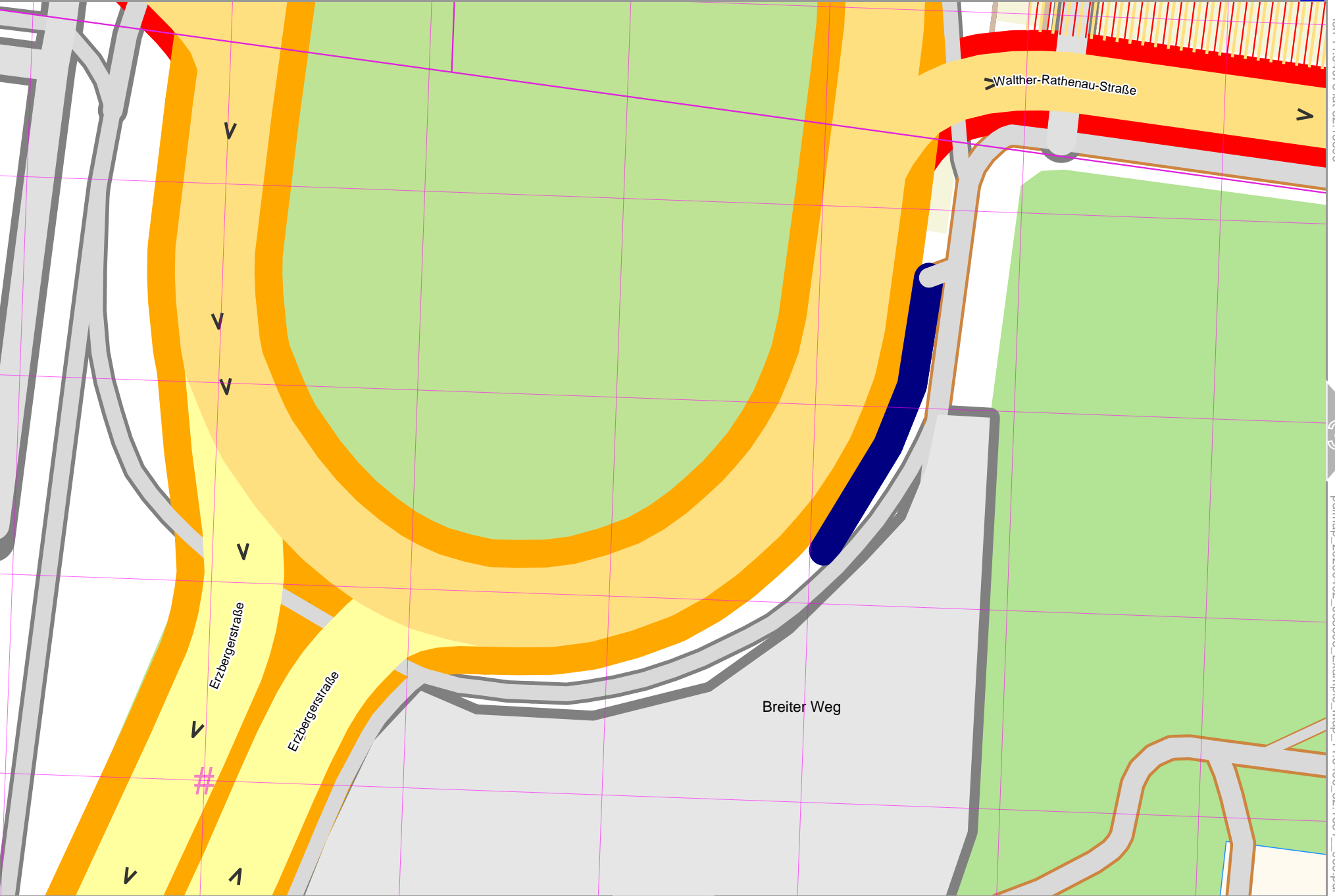
pdfmap\_20260402\_083605\_Example\_Map\_11.6406\_52.1381\_955.pdf



Map data © OpenStreetMap contributors

lon 11.63878 lat 52.13815 [ nom. scale = 1 / 500 ]

# UTM: 32 U easting 680.60 km northing 5779.70 km  
UTM-Grid-width = 20m



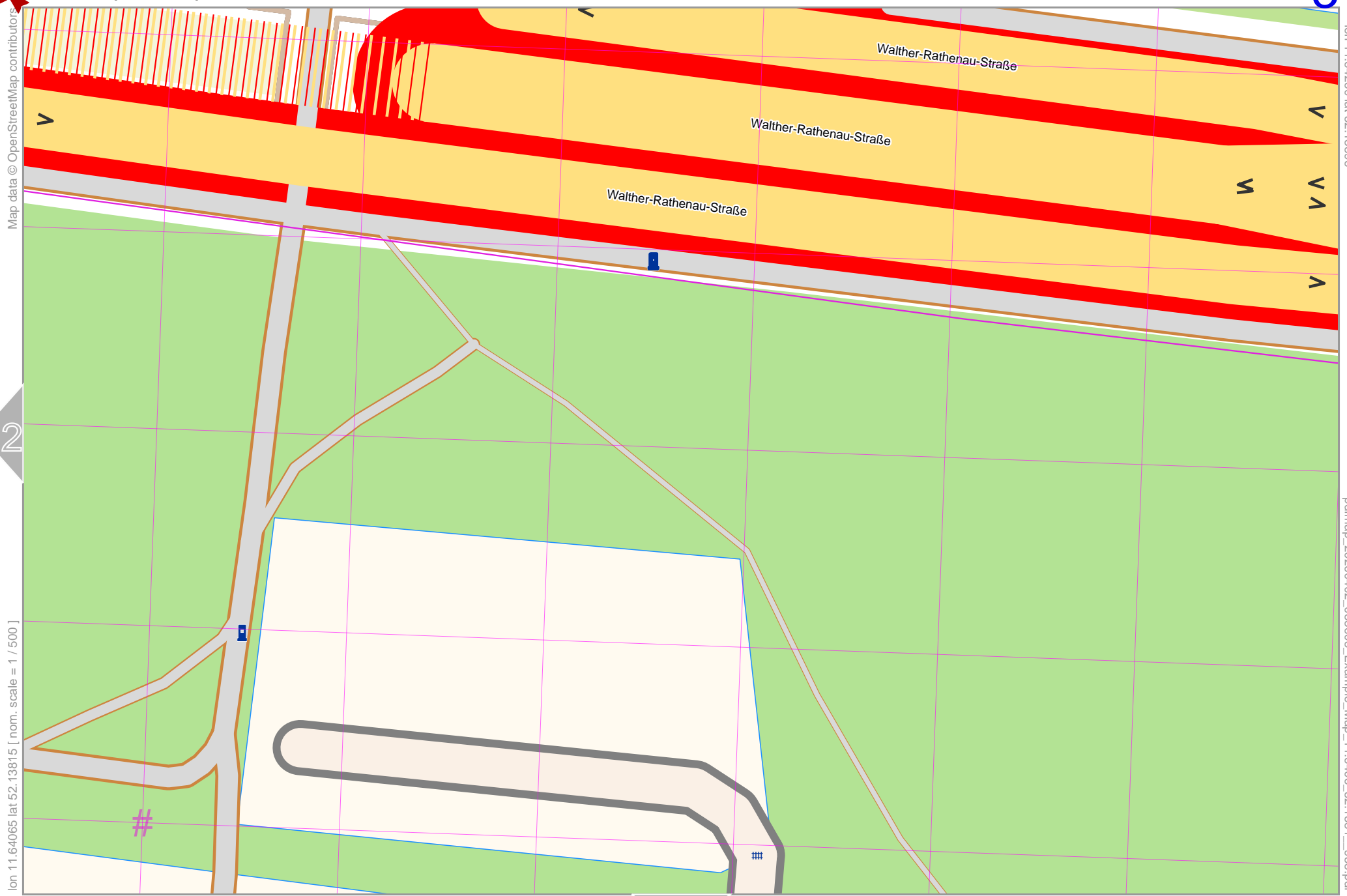
lon 11.64073 lat 52.13896

pdfmap\_20260402\_083605\_Example\_Map\_11.6406\_52.1381\_955.pdf





# Example\_Map



Map data © OpenStreetMap contributors

lon 11.64260 lat 52.13896

lon 11.64065 lat 52.13815 [ nom. scale = 1 / 500 ]

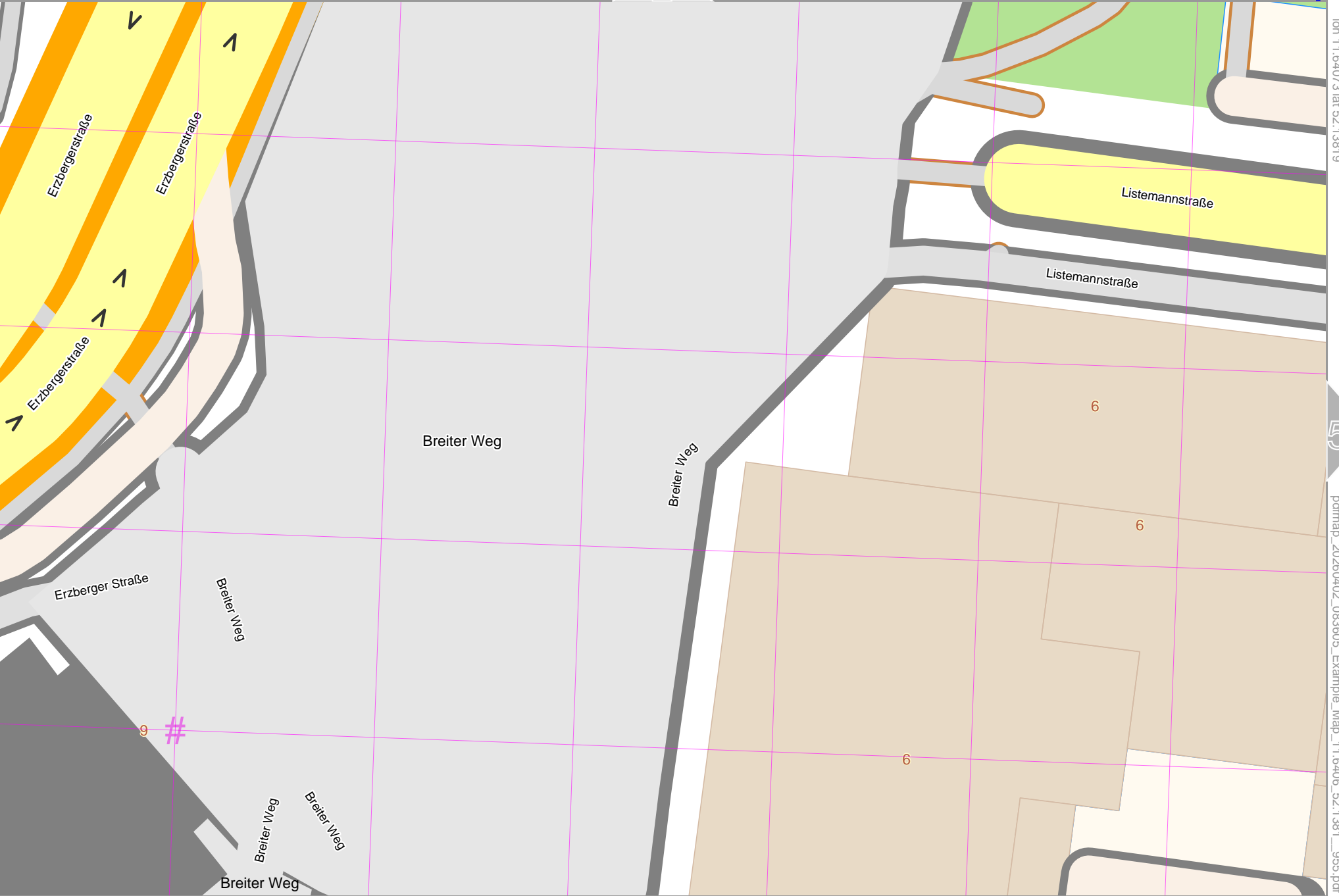
pdfmap\_20260402\_083605\_Example\_Map\_11.6406\_52.1381\_955.pdf

# UTM: 32 U easting 680.72 km northing 5779.70 km  
UTM-Grid-width = 20m



Map data © OpenStreetMap contributors

lon 11.63878 lat 52.13738 [ nom. scale = 1 / 500 ]



lon 11.64073 lat 52.13819

pdfmap\_20260402\_083605\_Example\_Map\_11.6406\_52.1381\_955.pdf

# UTM: 32 U easting 680.60 km northing 5779.62 km  
UTM-Grid-width = 20m



Map data © OpenStreetMap contributors

lon 11.64260 lat 52.13819

3

5

Listemannstraße

Listemannstraße

Listemannstraße

Weitingstraße

4

lon 11.64065 lat 52.13738 [ nom. scale = 1 / 500 ]

pdfmap\_20260402\_083605\_Example\_Map\_11.6406\_52.1381\_955.pdf

6

#

#