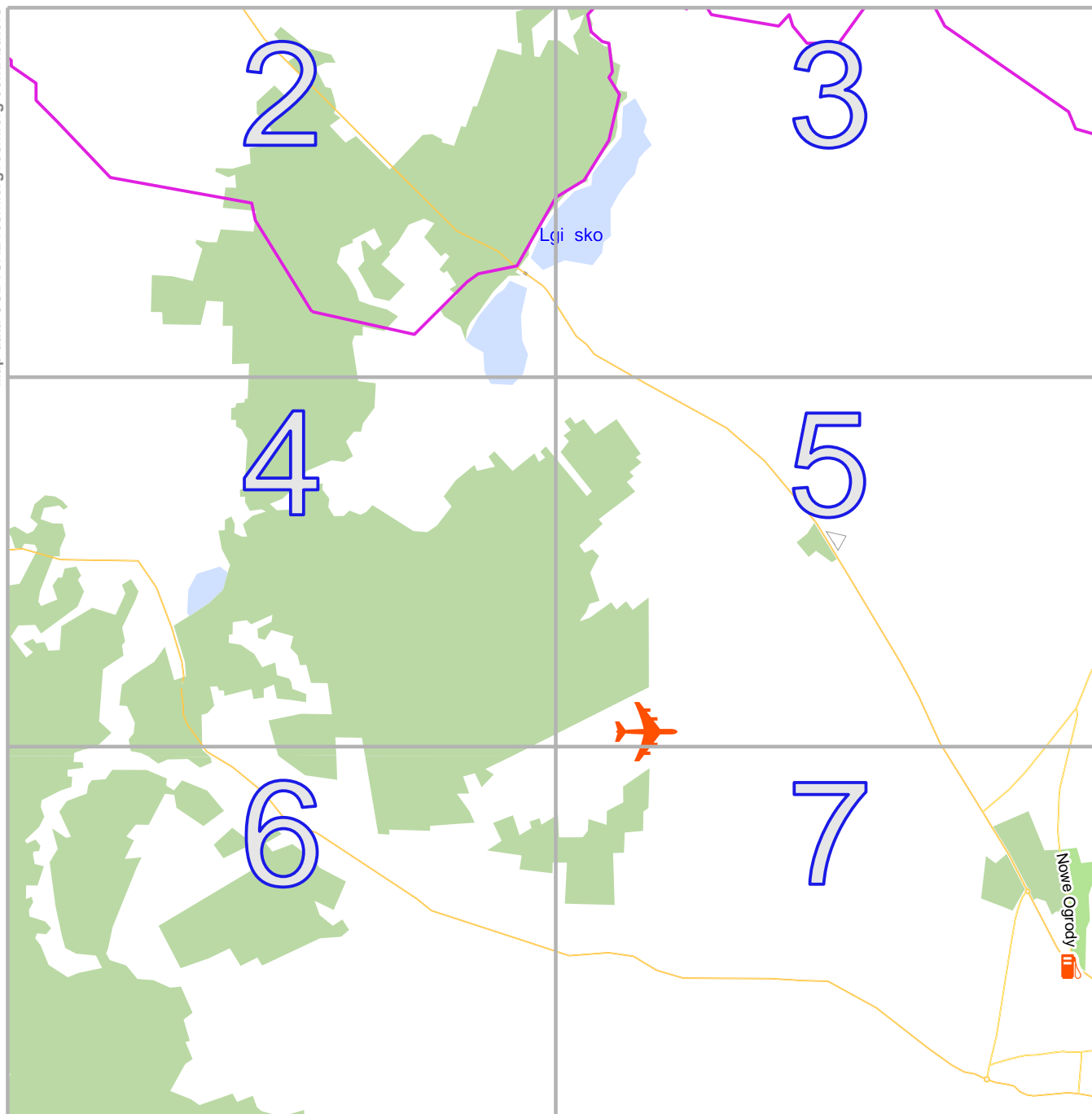


Wschowa-Radomysl

lon 16.31248 lat 51.89861

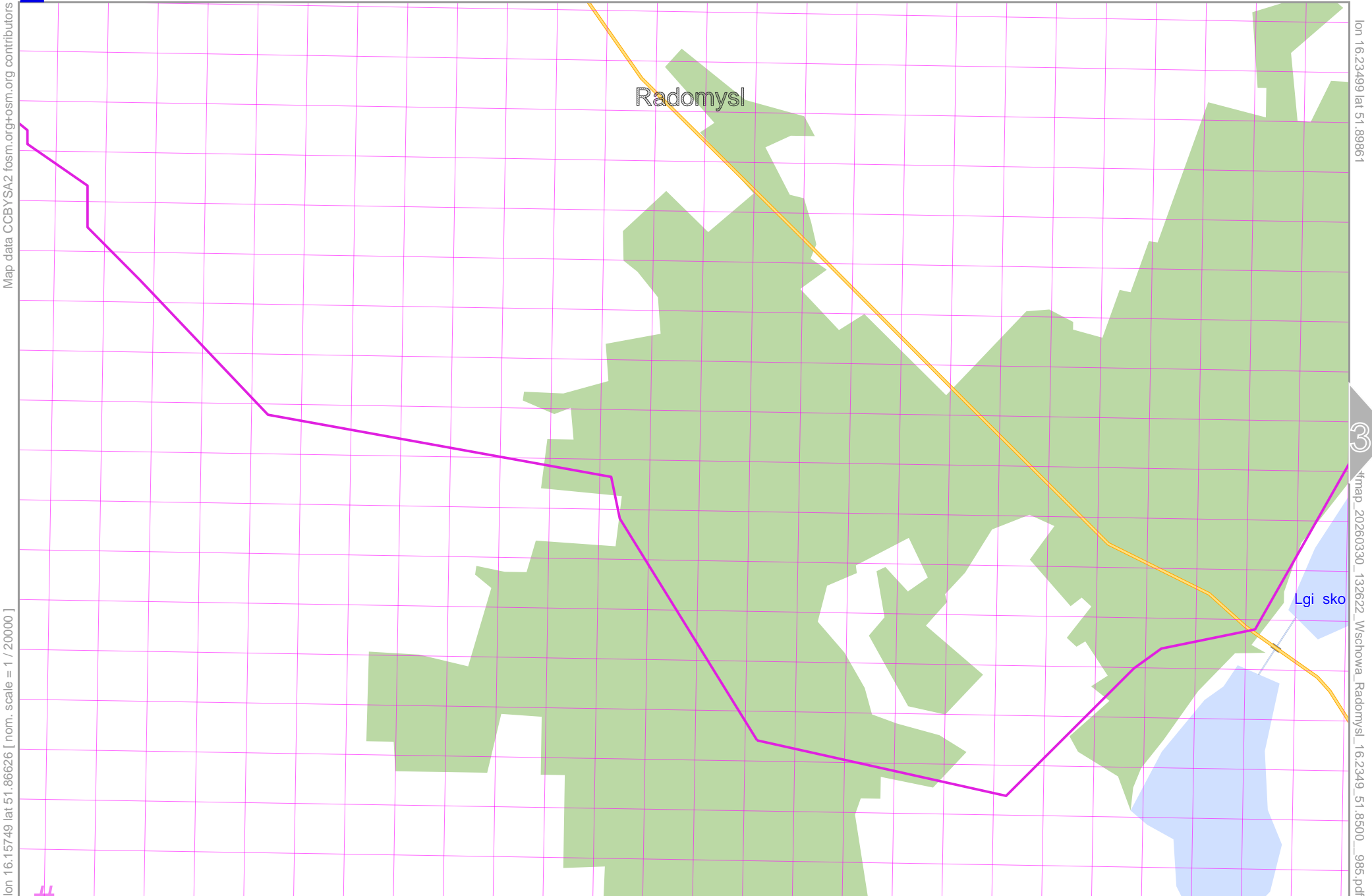
Map data CCBYSA2 fosm.org+osm.org contributors



pdfmap_20260330_132622_Wschowa_Radomysl_16.2349_51.8500_985.pdf

lon 16.15749 lat 51.80155
[nom. scale = 1 / 60000]

2



Radomysl

Lgi sko

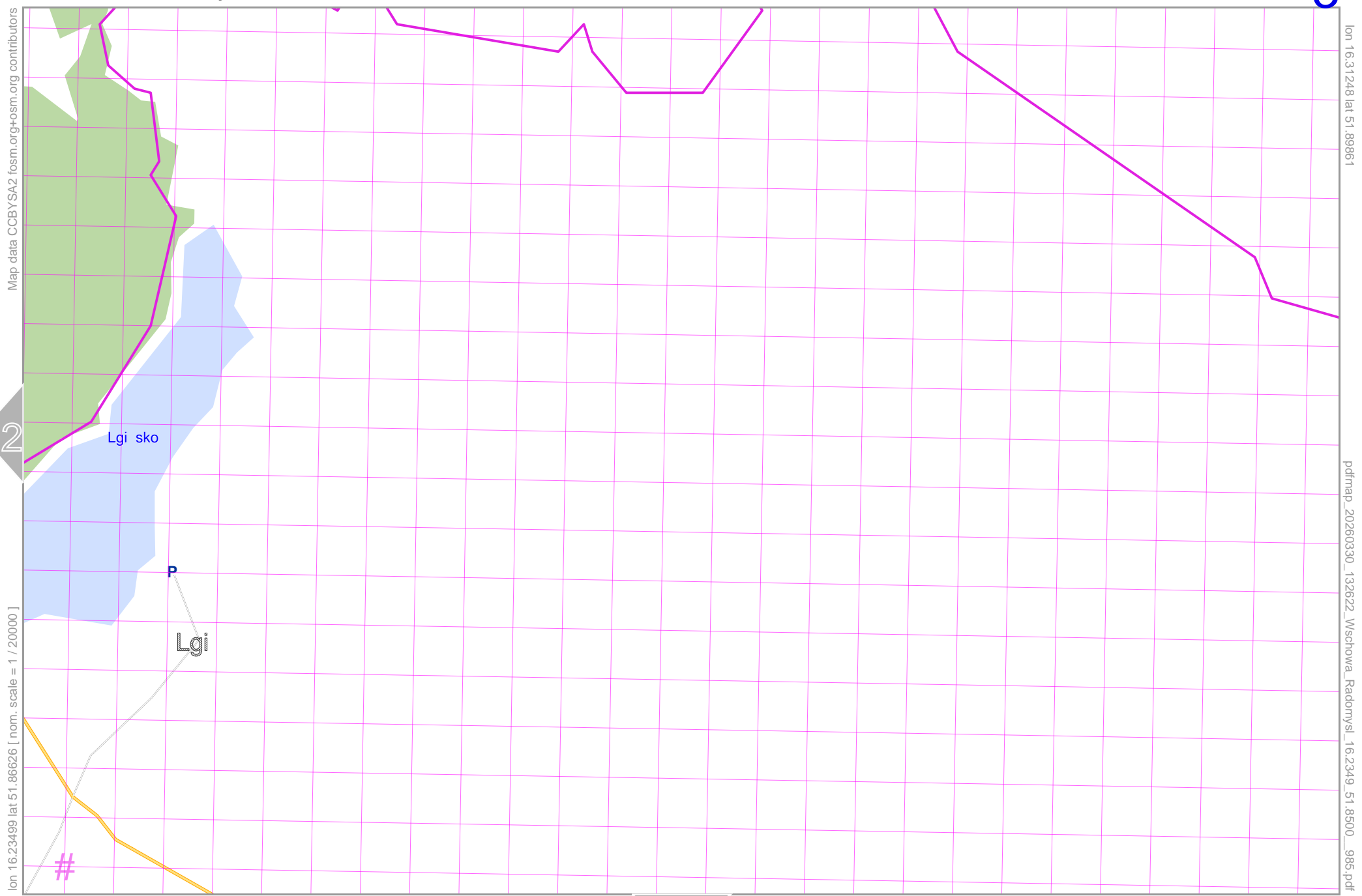
 #UTM: 33 U easting 579.80 northing 5746.80 km
 UTM-Grid-width = 200m

4

Wschowa-Radomysl

3

top



UTM: 33 U easting 585.20 km northing 5747.00 km
UTM-Grid-width = 200m

Map data CCBYSA2 foscsm.org+osm.org contributors

lon 16.31248 lat 51.86626

Hetmanice

4

3

lon 16.23499 lat 51.83390 [nom. scale = 1 / 20000]

pdfmap_20260330_132622_Wschowa_Radomysl_16.2349_51.8500_985.pdf

Nowa Wie

Buczyna

#



7

UTM: 33 U easting 585.20 km northing 5743.40 km
UTM-Grid-width = 200m

4

7

Łysiny

6



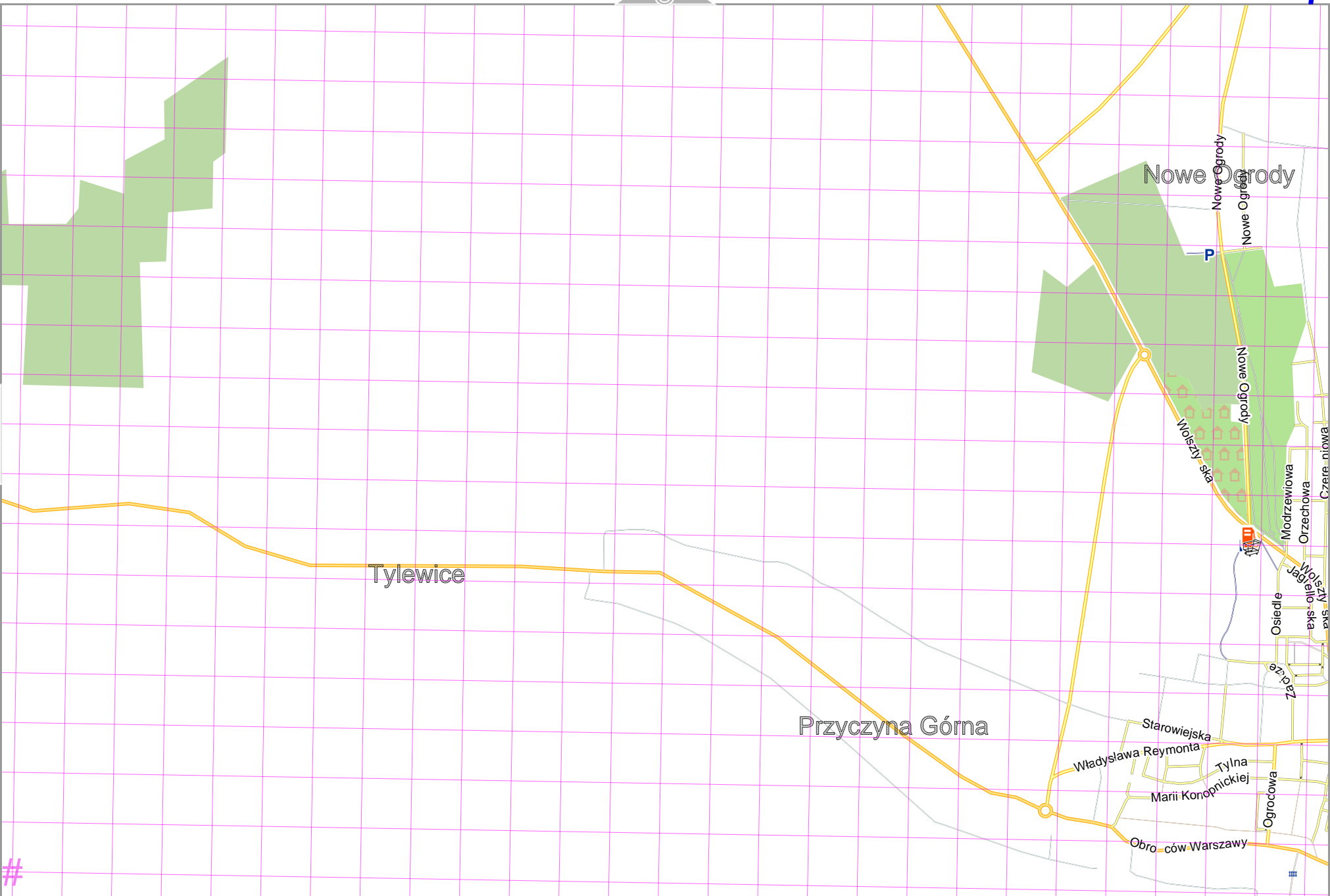
UTM: 33 U easting 580.00 km northing 5739.80 km
 UTM-Grid-width = 200m

Map data © CCBYSA2 fcsm.org+osm.org contributors

lon 16.23499 lat 51.80155 [nom. scale = 1 / 20000]



UTM: 33 U easting 585.20 km northing 5739.80 km
UTM-Grid-width = 200m



lon 16.31248 lat 51.83390 pdfmap_20260330_132622_Wschowa_Radomysl_16.2349_51.8500_985.pdf