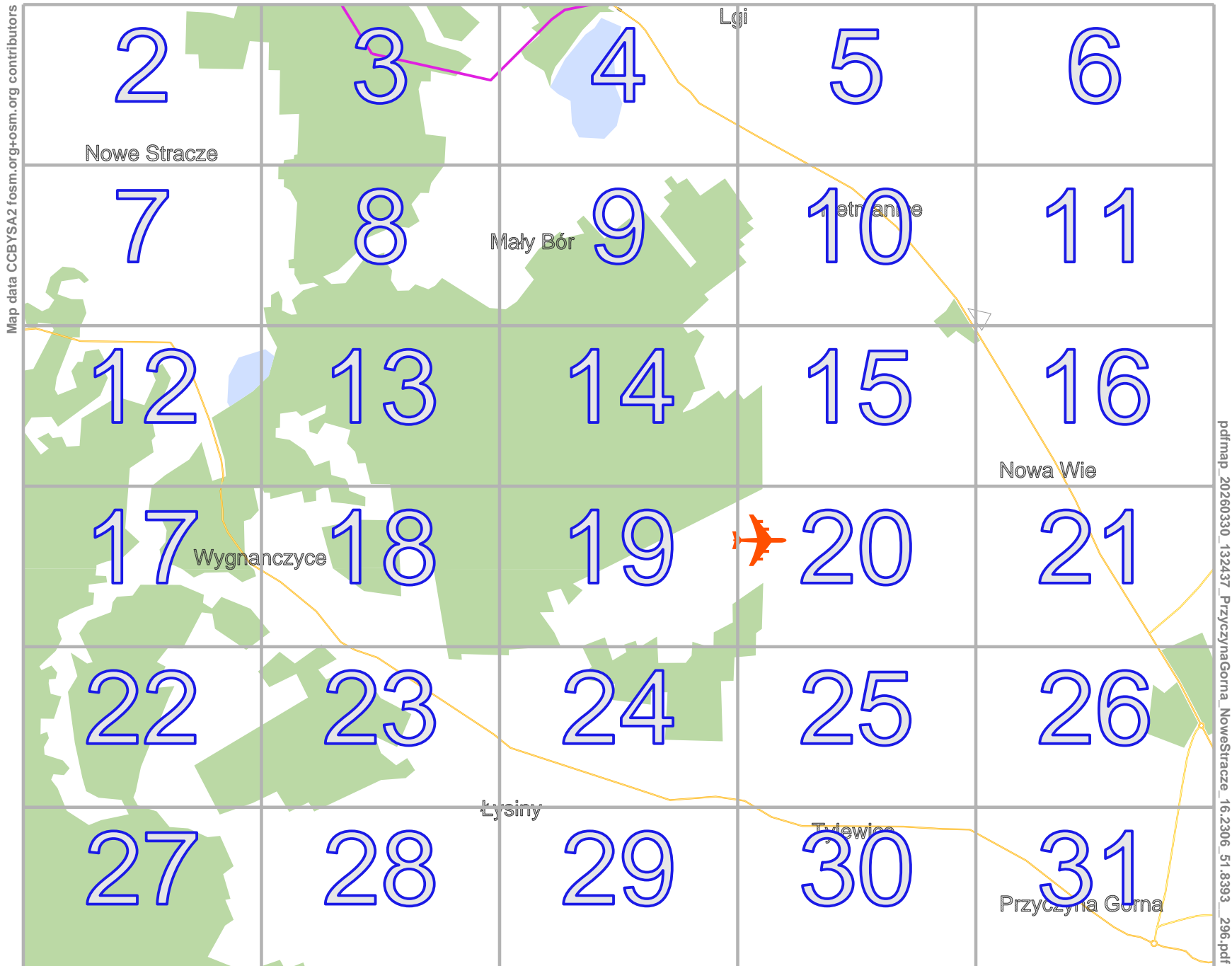


# PrzyczynaGorna-NoweStracze

lon 16.30325 lat 51.87571

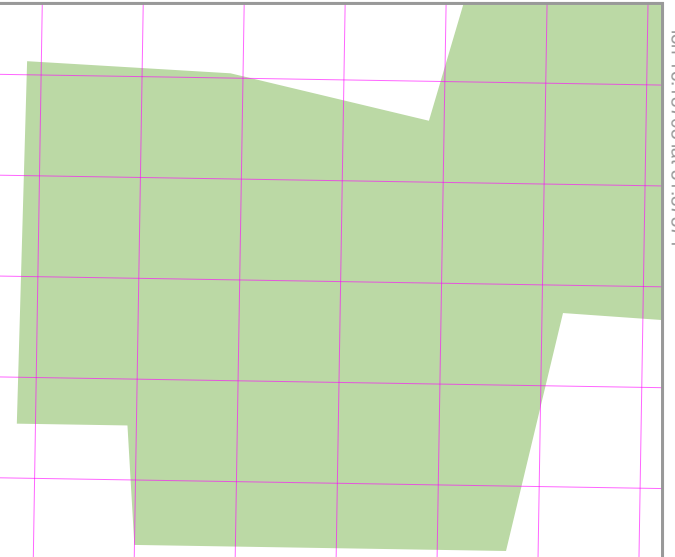


lon 16.15798 lat 51.80292  
[ nom. scale = 1 / 45000 ]

Map data CCBYSA2 foscsm.org+osm.org contributors

lon 16.15798 lat 51.86358 [ nom. scale = 1 / 7500 ]

lon 16.18703 lat 51.87571

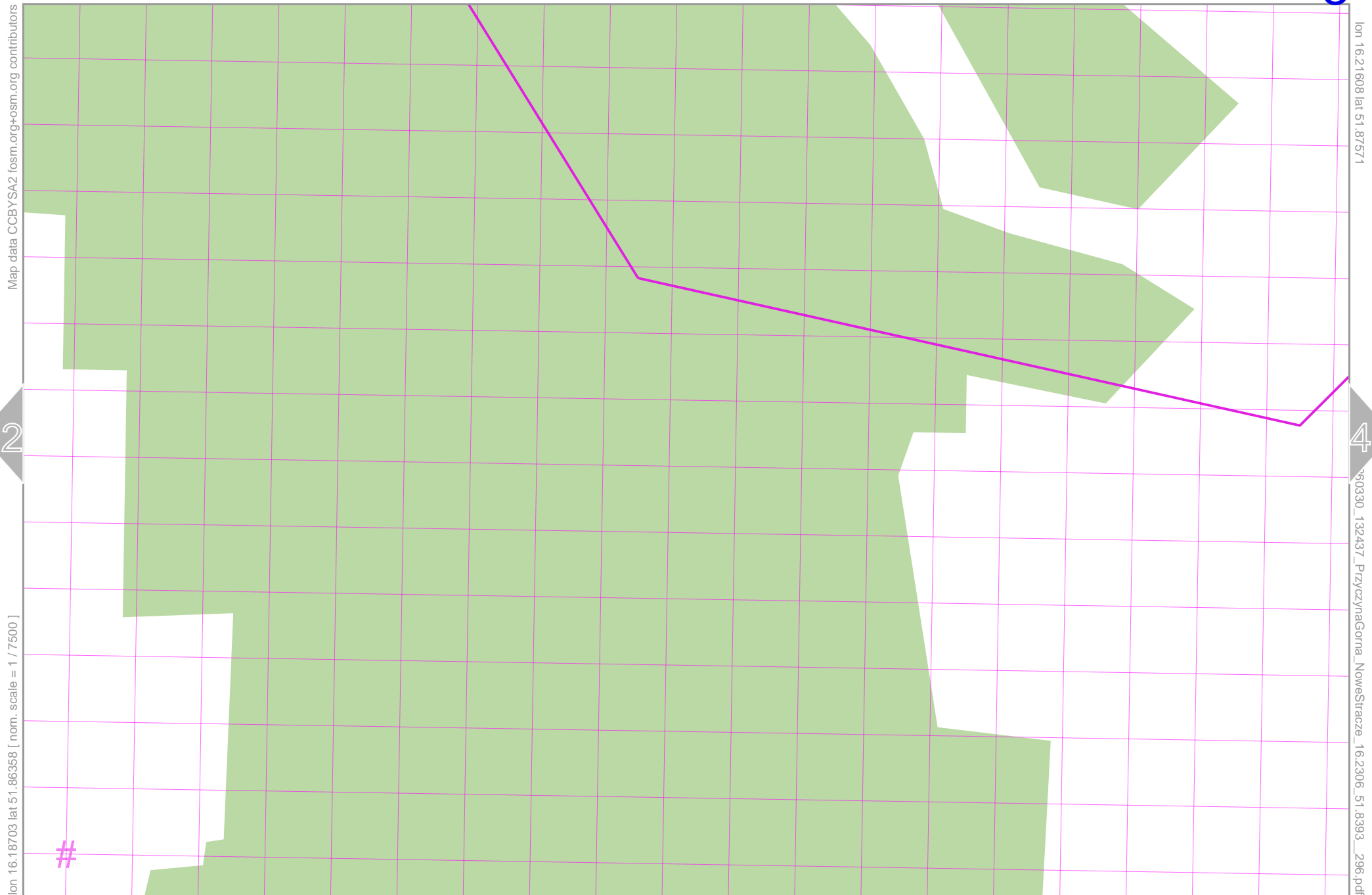


Nowe Stracze

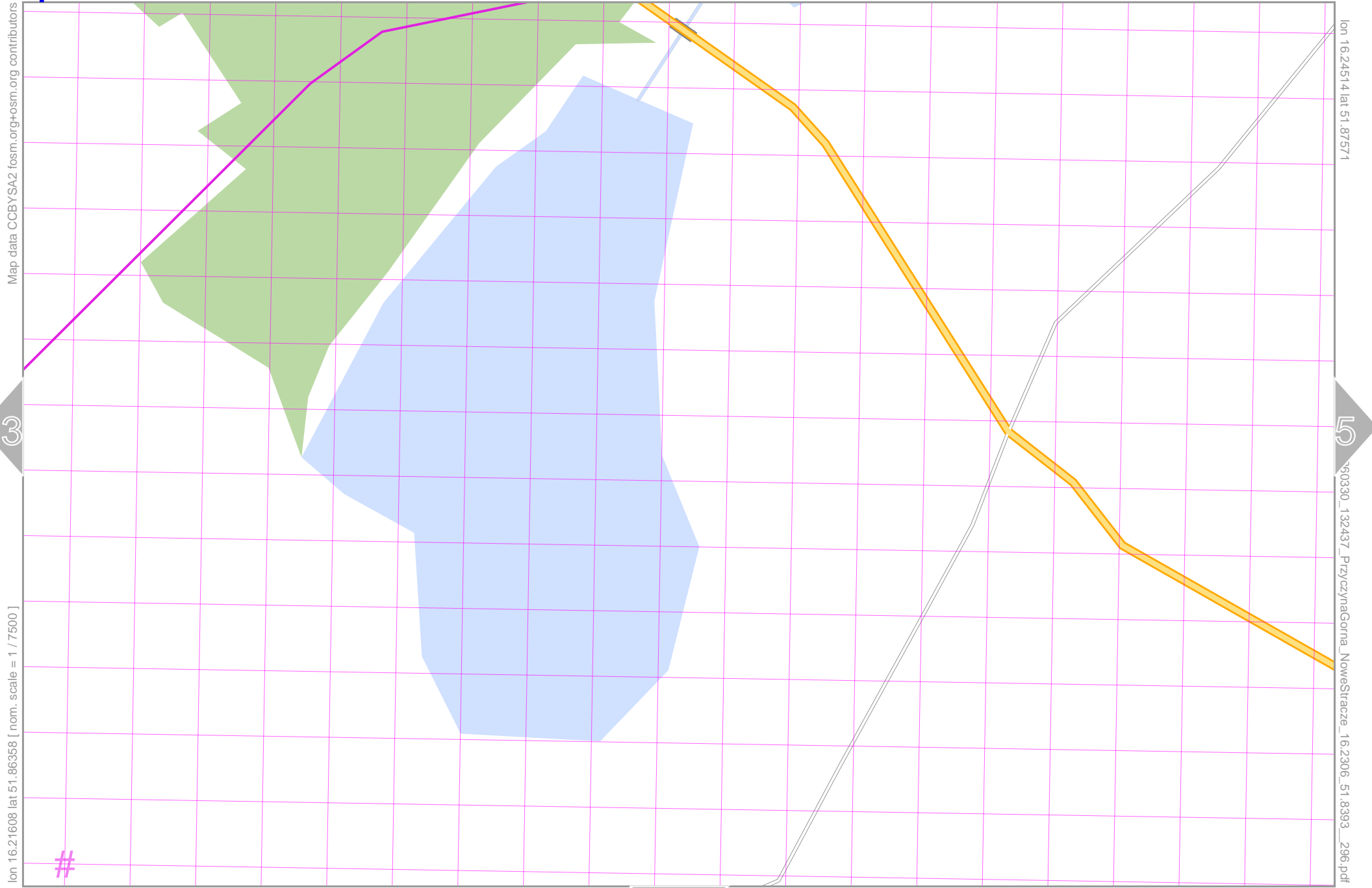


160330\_132437\_PrzyczynaGorna-NoweStracze\_162306\_51.8393\_296.pdf

# PrzyczynaGorna-NoweStracze

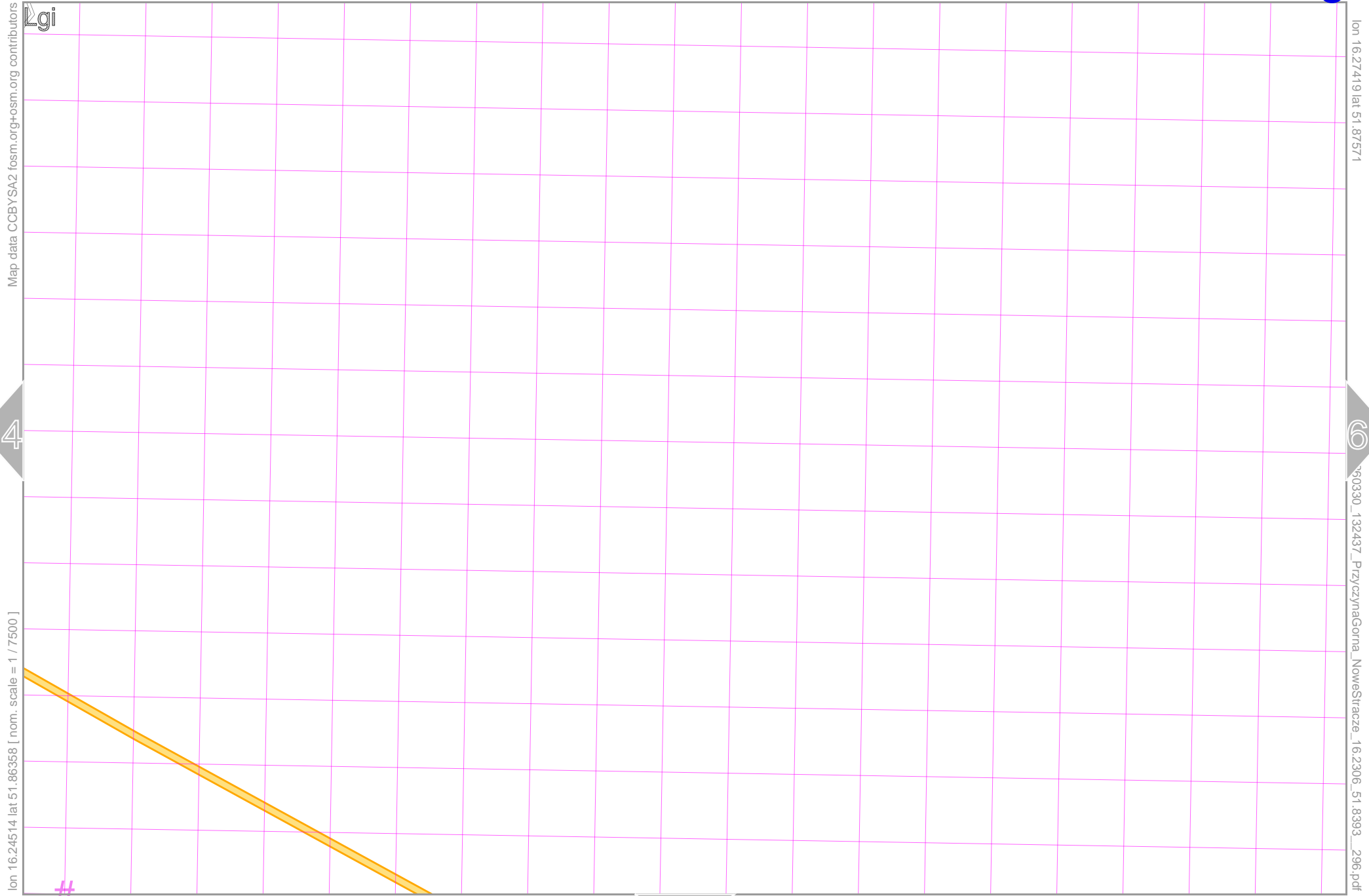


# UTM: 33 U easting 581.80 km northing 5746.60 km  
UTM-Grid-width = 100m



# UTM: 33 U easting 583.80 km northing 5746.60 km  
 UTM-Grid-width = 100m

# PrzyczynaGorna-NoweStracze



#  
# UTM 33 U easting 585.80 km northing 5746.60 km  
UTM-Grid-width = 100m

Map data CCBYSA2 foscsm.org+osm.org contributors

lon 16.30325 lat 51.87571

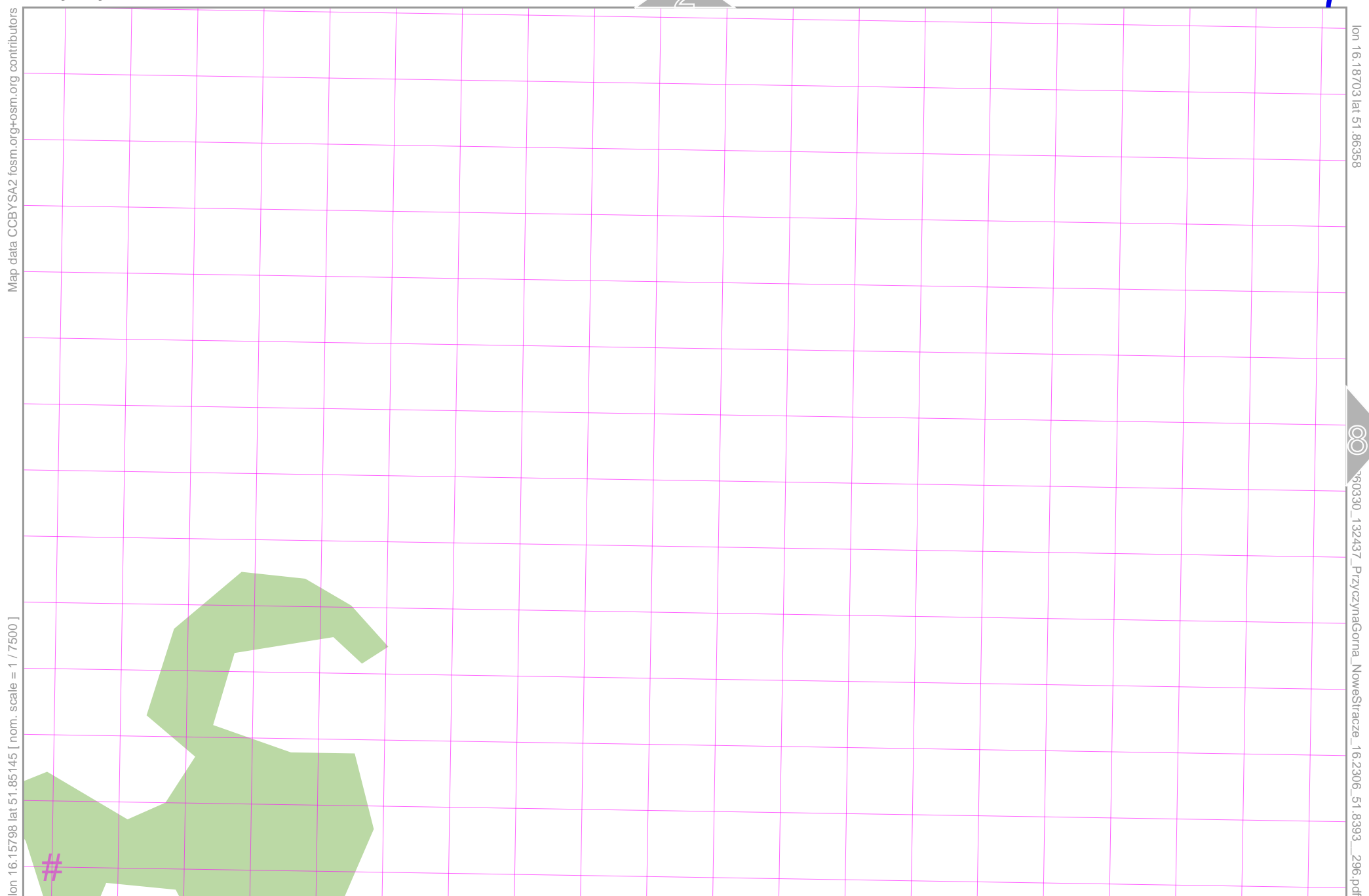
pdfmap\_20260330\_132437\_PrzyczynaGorna-NoweStracze\_16.2306\_51.8393\_296.pdf

lon 16.27419 lat 51.86358 [ nom. scale = 1 / 7500 ]

#

# UTM: 33 U easting 587.80 km northing 5746.70 km  
UTM-Grid-width = 100m





Map data CCBYSA2 foscsm.org+osm.org contributors

lon 16.18703 lat 51.86358



160330\_132437\_PrzyczynaGorna\_NoweStracze\_162306\_51.8393\_296.pdf

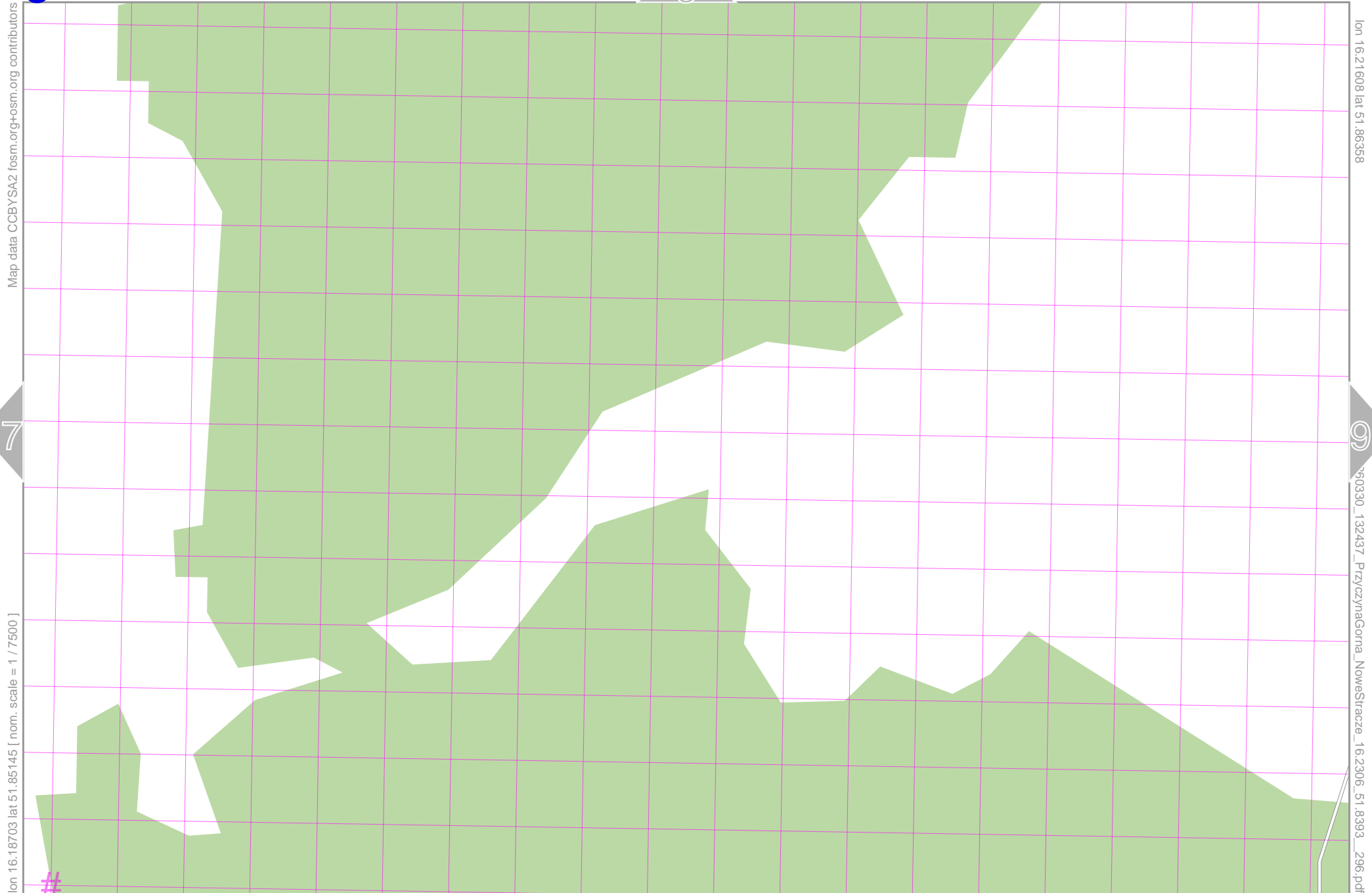
lon 16.15798 lat 51.85145 [ nom. scale = 1 / 7500 ]

# UTM: 33 U easting 579.80 km northing 5745.20 km  
UTM-Grid-width = 100m



8

3



Map data CCBYSA2 foscsm.org+osm.org contributors

lon 16.21608 lat 51.86358

7

160330\_132437\_PrzyczynaGorna\_NoweStracze\_16.2306\_51.8393\_296.pdf

lon 16.18703 lat 51.85145 [ nom. scale = 1 / 7500 ]

#

# UTM: 33 U easting 581.80 km northing 5745.20 km  
UTM-Grid-width = 100m

13





# PrzyczynaGorna-NoweStracze

6

11

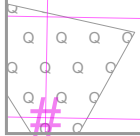
lon 16.30325 lat 51.86358

Map data CCBYSA2 foscsm.org+osm.org contributors

10

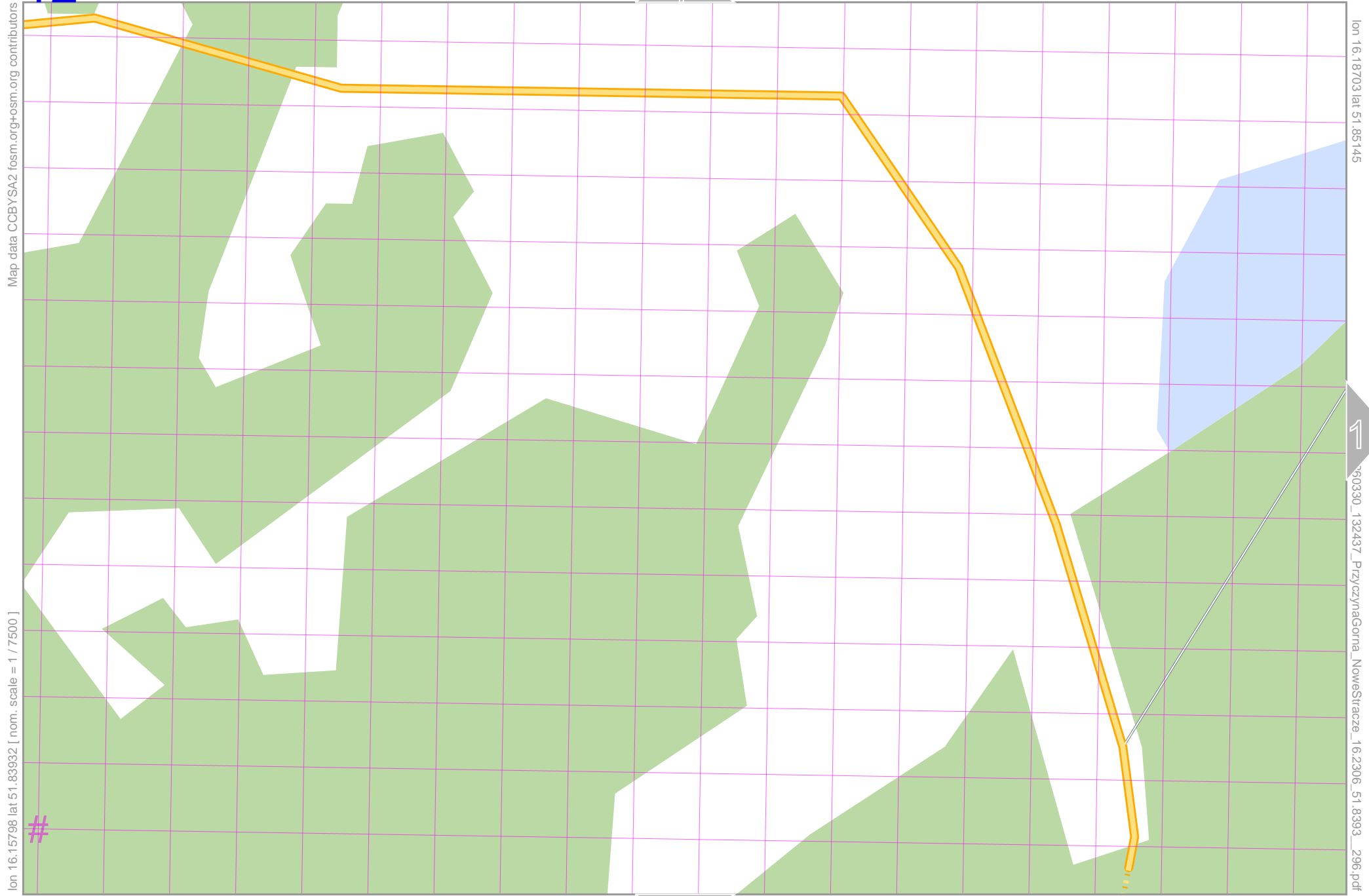
pdfmap\_20260330\_132437\_PrzyczynaGorna\_NoweStracze\_16.2306\_51.8393\_296.pdf

lon 16.27419 lat 51.85145 [ nom. scale = 1 / 7500 ]



# UTM: 33 U easting 587.80 km northing 5745.30 km  
UTM-Grid-width = 100m

16



Map data CCBYSA2 foscsm.org+osm.org contributors

lon 16.18703 lat 51.85145

lon 16.15798 lat 51.83932 [ nom. scale = 1 / 7500 ]

13

160330\_132437\_PrzyczynaGorna\_NoweStracze\_162306\_51.8393\_296.pdf

# UTM: 33 U easting 579.80 km northing 5743.90 km  
UTM-Grid-width = 100m



Map data CCBYSA2 fosc.m.org+osm.org contributors

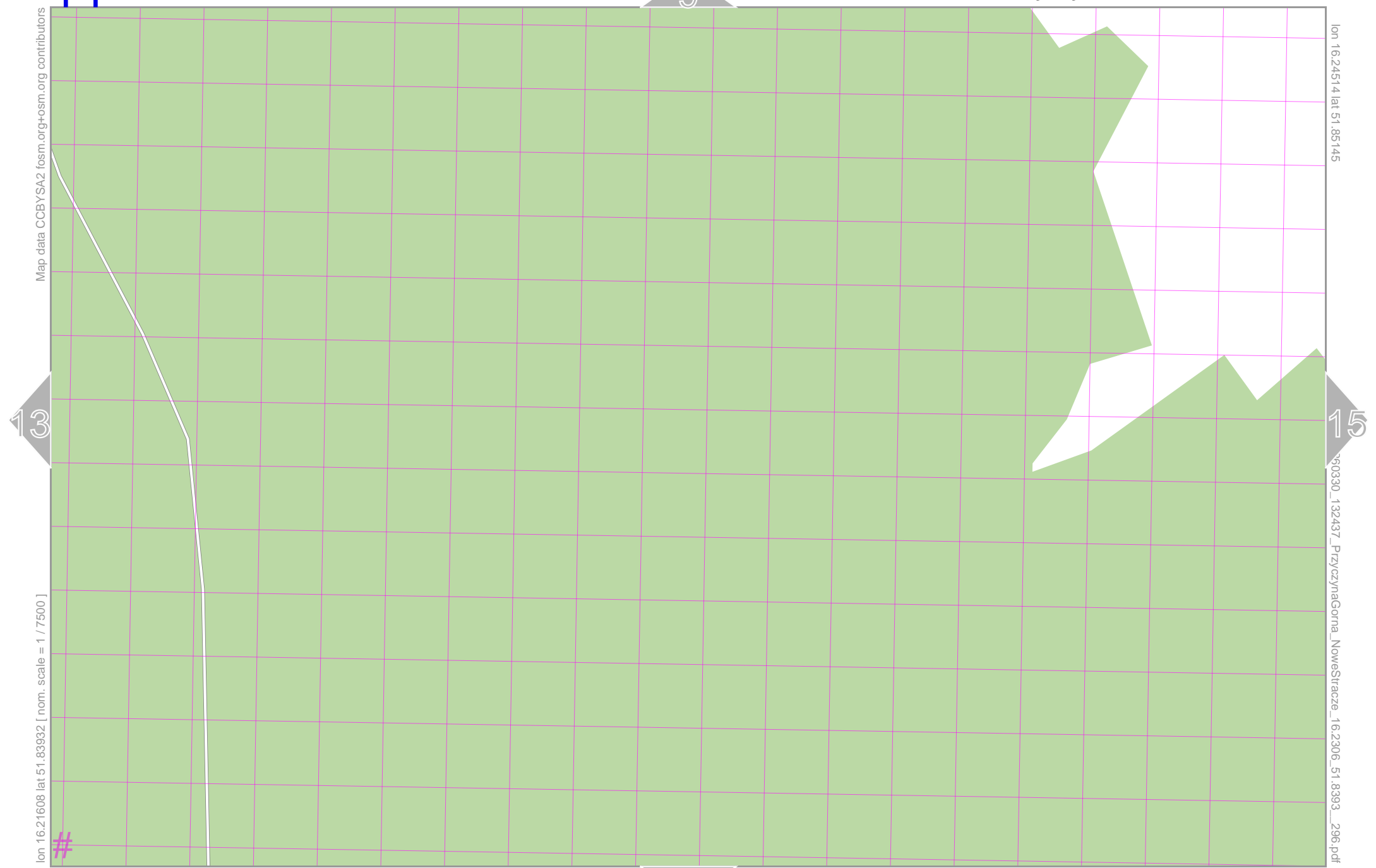
lon 16.24514 lat 51.85145

lon 16.21608 lat 51.83932 [ nom. scale = 1 / 7500 ]

160330\_132437\_PrzyczynaGorna\_NoweStracze\_16.2306\_51.8393\_296.pdf

#

# UTM: 33 U easting 583.80 km northing 5743.90 km  
UTM-Grid-width = 100m



# PrzyczynaGorna-NoweStracze

top

Map data CCBYSA2 foscsm.org+osm.org contributors

10

15

lon 16.27419 lat 51.85145

14

16

60330\_132437\_PrzyczynaGorna-NoweStracze\_16.2306\_51.8393\_296.pdf

lon 16.24514 lat 51.83932 [ nom. scale = 1 / 7500 ]

#

20

# UTM: 33 U easting 585.80 km northing 5744.00 km  
UTM-Grid-width = 100m

16

11

Map data CCBYSA2 foscsm.org+osm.org contributors

lon 16.30325 lat 51.85145

15

pdfmap\_20260330\_132437\_PrzyczynaGorna-NoweStracze\_16.2306\_51.8393\_296.pdf

lon 16.27419 lat 51.83932 [ nom. scale = 1 / 7500 ]

#

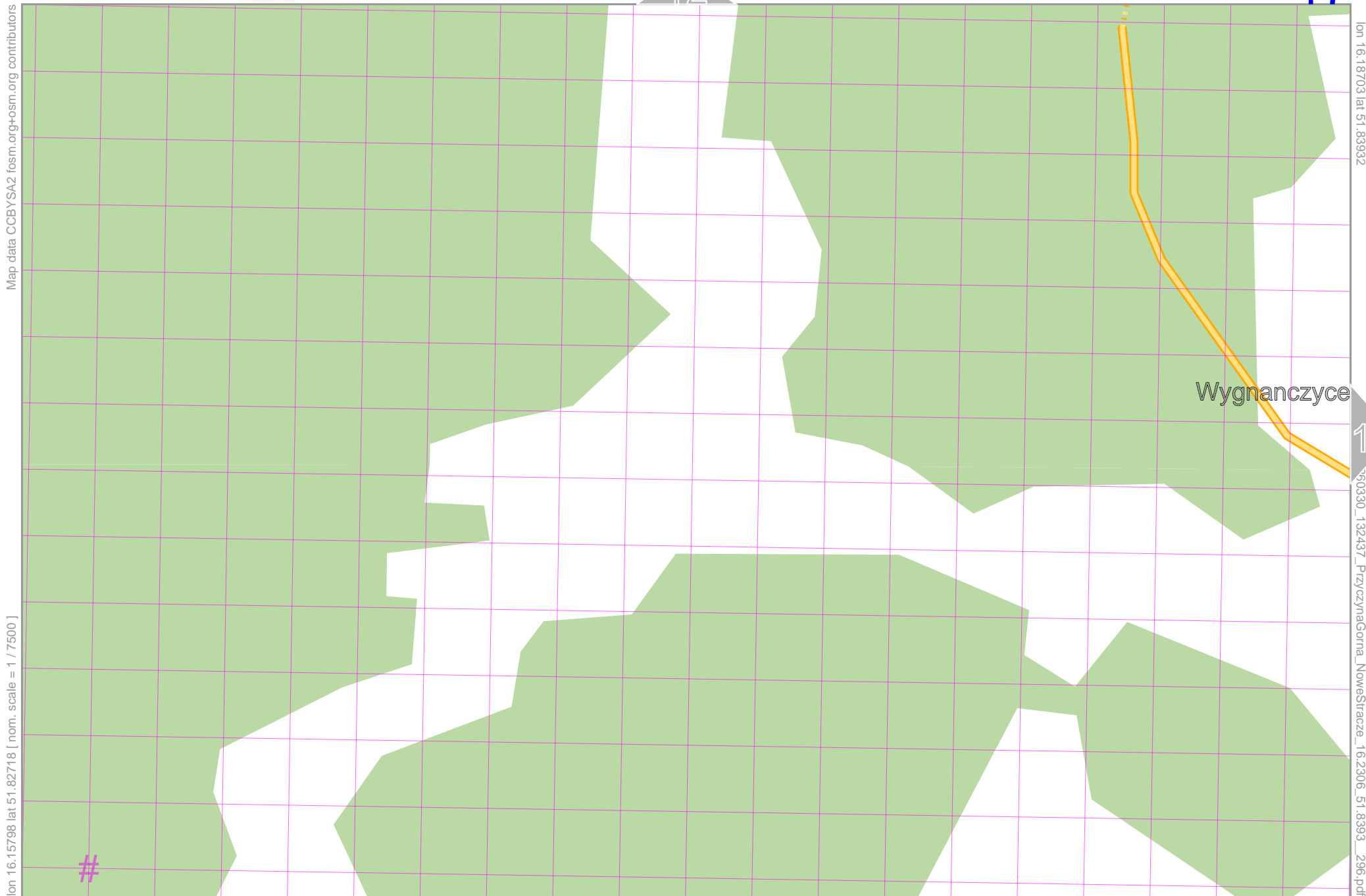
Nowa Wie

21

# UTM: 33 U easting 587.80 km northing 5744.00 km  
UTM-Grid-width = 100m

# PrzyczynaGorna-NoweStracze

top



Map data CCBYSA2 fcosm.org+osm.org contributors

lon 16.15798 lat 51.82718 [ nom. scale = 1 / 7500 ]

lon 16.18703 lat 51.83932  
160330\_132437\_PrzyczynaGorna-NoweStracze\_162306\_51.8393\_296.pdf

12

17

18

22

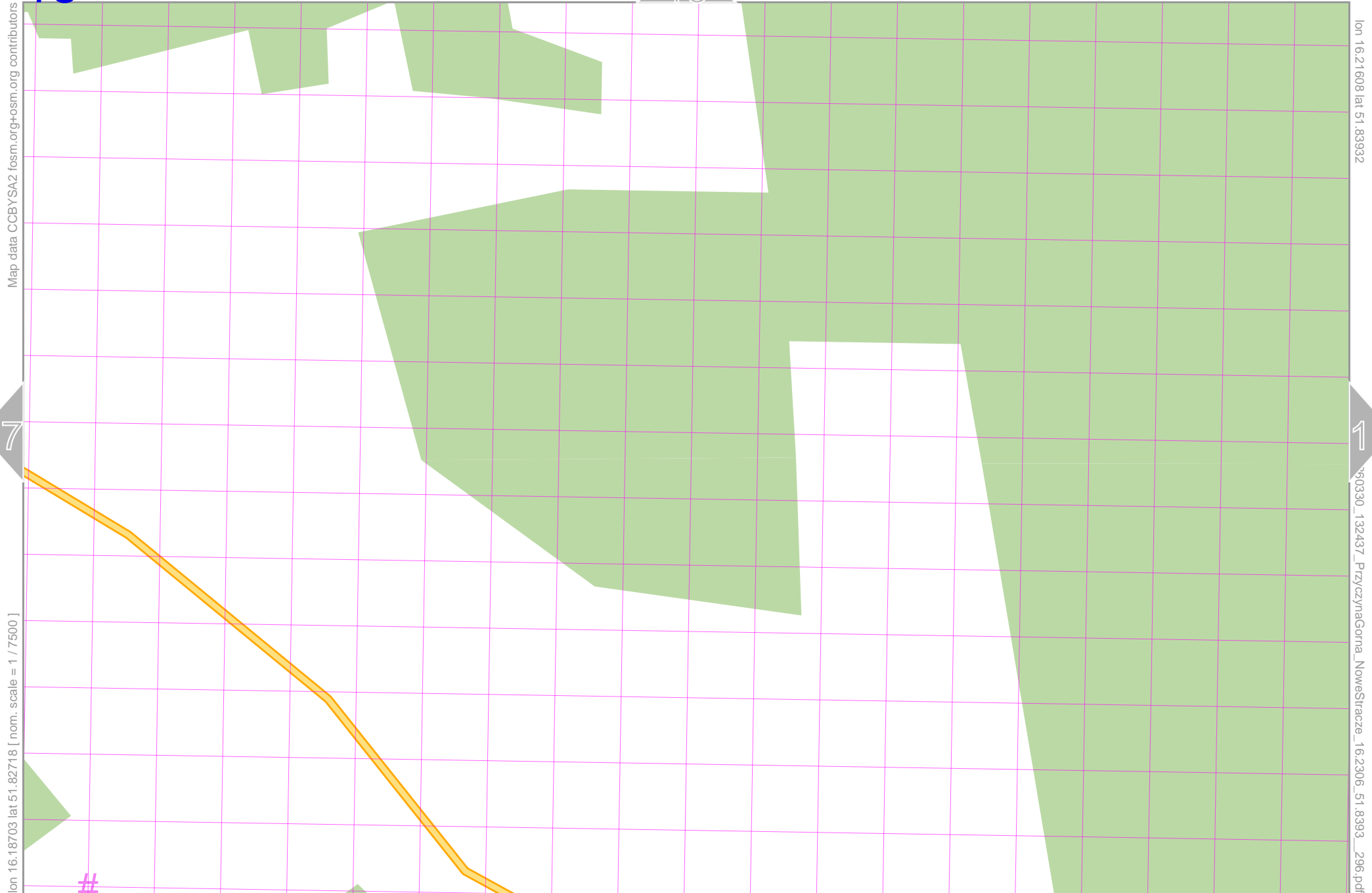
Wygnanczyce

#

# UTM: 33 U easting 579.90 km northing 5742.50 km  
UTM-Grid-width = 100m

18

13



Map data CCBYSA2 fcsm.org+osm.org contributors

lon 16.21608 lat 51.83932

17

19

lon 16.18703 lat 51.82718 [ nom. scale = 1 / 7500 ]

160330\_132437\_PrzyczynaGorna\_NoweStracze\_162306\_51.8393\_296.pdf

#

23

# UTM: 33 U easting 581.90 km northing 5742.50 km  
UTM-Grid-width = 100m

# PrzyczynaGorna-NoweStracze

top

19

14

Map data CCBYSA2 foscsm.org+osm.org contributors

lon 16.24514 lat 51.83932

18

20


lon 16.21608 lat 51.82718 [ nom. scale = 1 / 7500 ]

lon 16.2306 lat 51.8393

#

24

# UTM: 33 U easting 583.90 km northing 5742.60 km  
UTM-Grid-width = 100m



Map data CCBYSA2 foscsm.org+osm.org contributors

lon 16.27419 lat 51.83932

10

21

lon 16.24514 lat 51.82718 [ nom. scale = 1 / 7500 ]

lon 16.2306 lat 51.8393 296.pdf

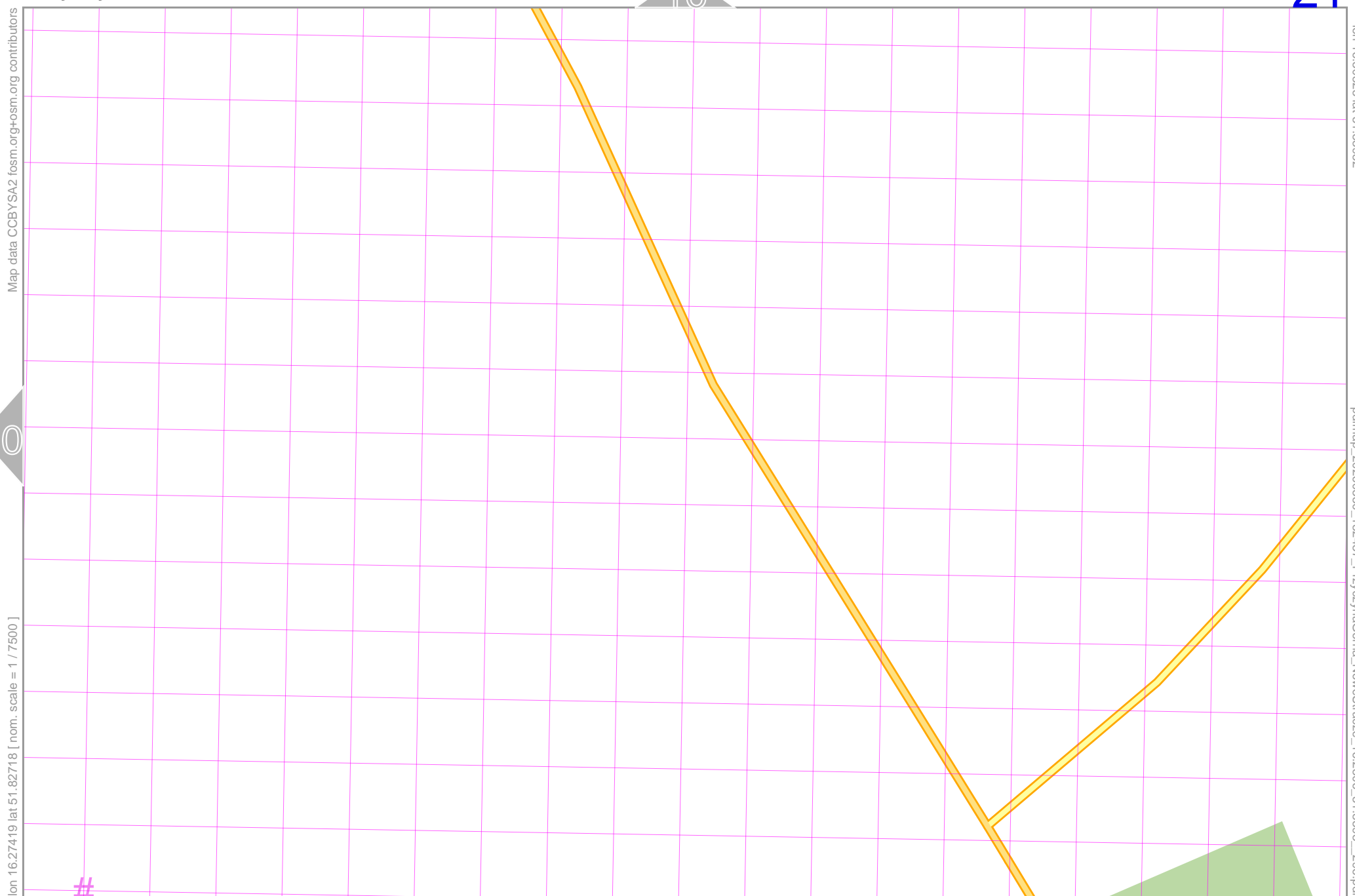
# UTM: 33 U easting 585.90 km northing 5742.60 km  
UTM-Grid-width = 100m

# Przyczyna Gorna-Nowe Stracze

21

lon 16.30325 lat 51.83932

pdfmap\_20260330\_132437\_PrzyczynaGorna-NoweStracze\_162306\_51.8393\_296.pdf



20

lon 16.27419 lat 51.82718 [ nom. scale = 1 / 7500 ]

16

26

# UTM: 33 U easting 587.90 km northing 5742.60 km  
UTM-Grid-width = 100m

Map data CCBYSA2 fosc.m.org+osm.org contributors

lon 16.18703 lat 51.82718

lon 16.15798 lat 51.81505 [ nom. scale = 1 / 7500 ]

23

60330\_132437\_PrzyczynaGorna\_NoweStracze\_162306\_51.8393\_296.pdf

#

# UTM: 33 U easting 579.90 km northing 5741.20 km  
UTM-Grid-width = 100m

27

# Przyczyna Gorna-Nowe Stracze

top

23

18

24

28

22

Map data CCBY-SA2 fosc.m.org+osm.org contributors

lon 16.18703 lat 51.81505 [ nom. scale = 1 / 7500 ]

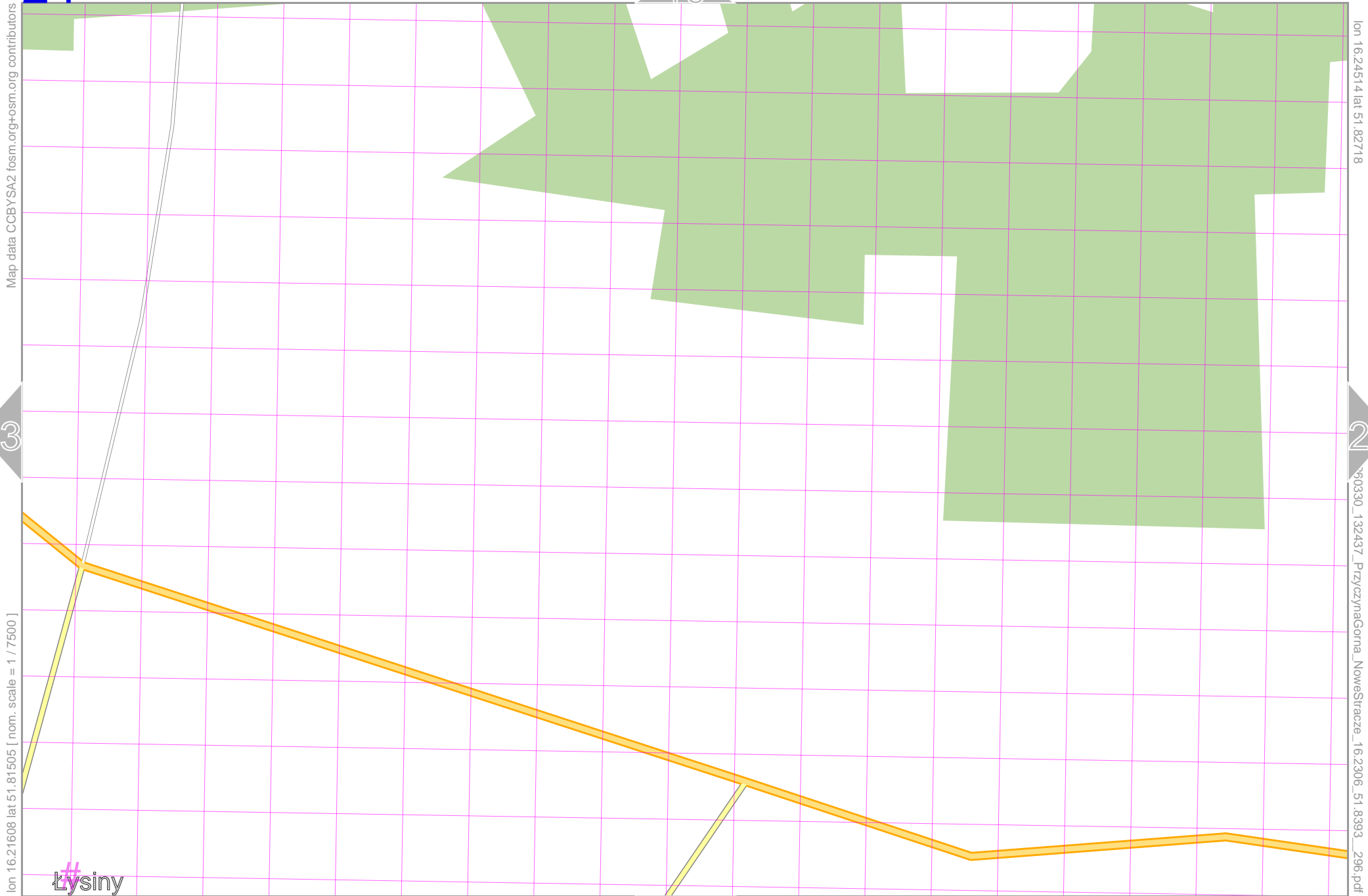
lon 16.21608 lat 51.82718  
160330\_132437\_PrzyczynaGorna\_NoweStracze\_162306\_51.8393\_296.pdf

#

# UTM: 33 U easting 581.90 km northing 5741.20 km  
UTM-Grid-width = 100m

24

PrzyczynaGorna-NoweStracze



23

25

29

lon 16.21608 lat 51.81505 [ nom. scale = 1 / 7500 ]

lon 16.24514 lat 51.82718


# Łysiny

# UTM: 33 U easting 583.90 km northing 5741.20 km UTM-Grid-width = 100m

# PrzyczynaGorna-NoweStracze

25

top



Map data CCBYSA2 foscsm.org+osm.org contributors

lon 16.27419 lat 51.82718

24

26

lon 16.24514 lat 51.81505 [ nom. scale = 1 / 7500 ]

lon 16.2306 lat 51.8393 296.pdf

20

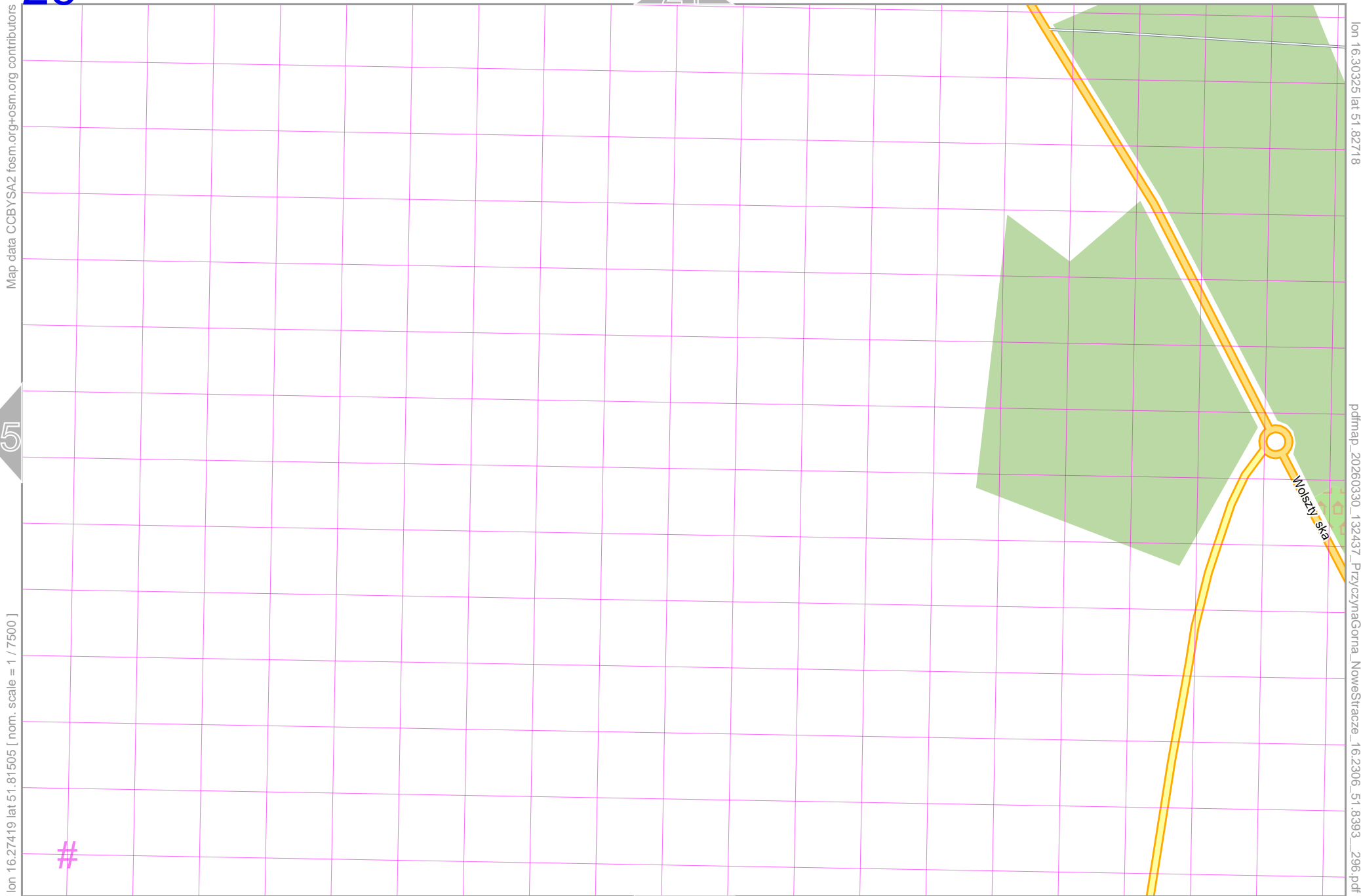
30

# UTM: 33 U easting 585.90 km northing 5741.30 km  
UTM-Grid-width = 100m

26

21

PrzyczynaGorna-NoweStracze



25


31

# UTM: 33 U easting 587.90 northing 5741.30 km  
UTM-Grid-width = 100m

# PrzyczynaGorna-NoweStracze

27

top



# UTM: 33 U easting 579.90 northing 5739.80 km  
UTM-Grid-width = 100m

28

23

PrzyczynaGorna-NoweStracze

top

Map data CCBYSA2 foscsm.org+osm.org contributors

lon 16.21608 lat 51.81505

27

29

lon 16.18703 lat 51.80292 [ nom. scale = 1 / 7500 ]

160330\_132437\_PrzyczynaGorna\_NoweStracze\_16.2306\_51.8393\_296.pdf

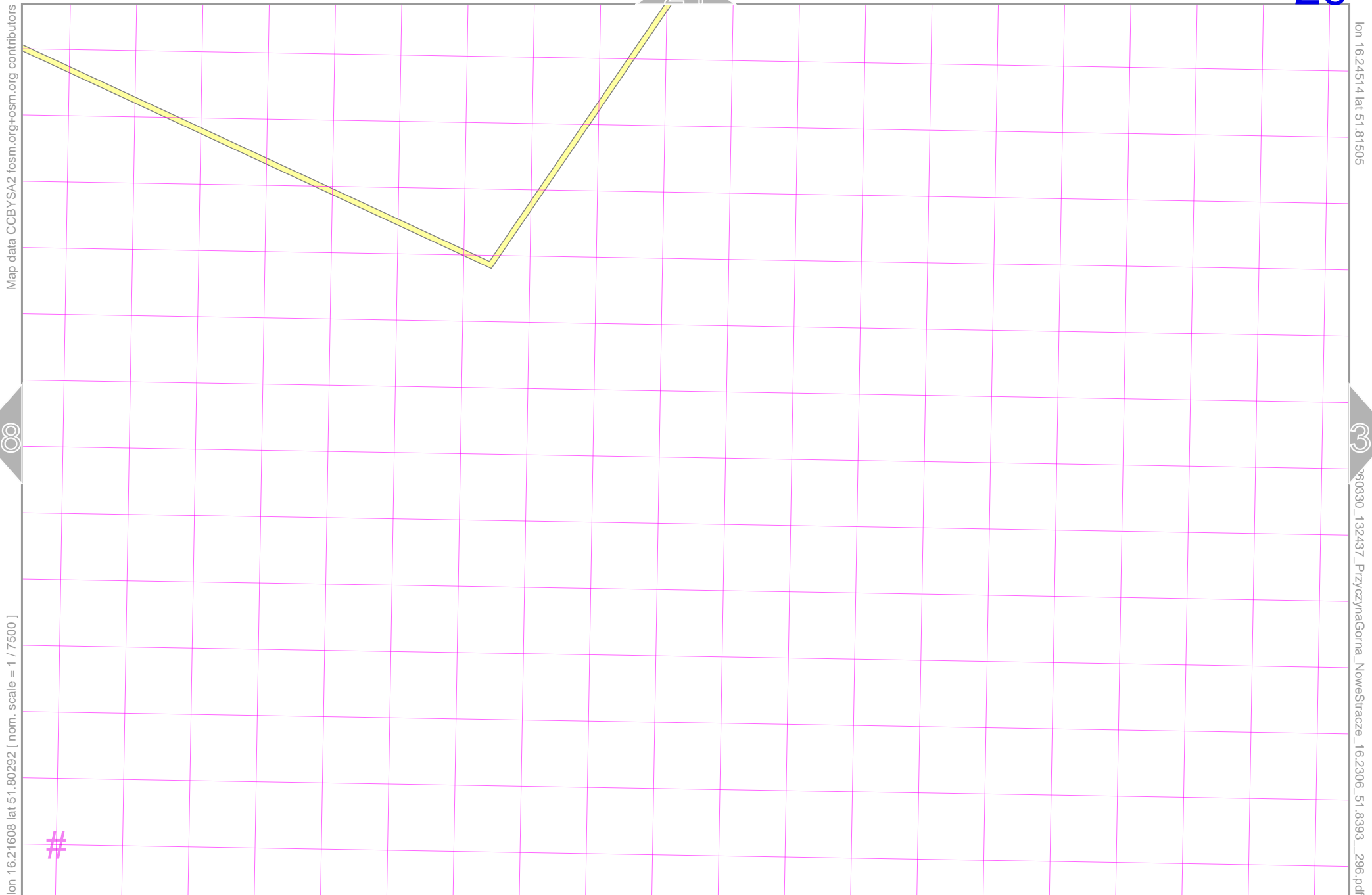
# UTM: 33 U easting 581.90 km northing 5739.80 km

UTM-Grid-width = 100m

# PrzyczynaGorna-NoweStracze

29


top



# UTM: 33 U easting 583.90 km northing 5739.90 km  
UTM-Grid-width = 100m

30

25



Map data CCBYSA2 foscsm.org+osm.org contributors

lon 16.27419 lat 51.81505

29

31

lon 16.24514 lat 51.80292 [ nom. scale = 1 / 7500 ]

160330\_132437\_PrzyczynaGorna\_NoweStracze\_16.2306\_51.8393\_296.pdf

#

# UTM: 33 U easting 585.90 northing 5739.90 km  
UTM-Grid-width = 100m



lon 16.27419 lat 51.80292 [ nom. scale = 1 / 7500 ]

lon 16.30325 lat 51.81505 pdfmap\_20260330\_132437\_PrzyczynaGorna-NoweStracze\_162306\_51.8393\_296.pdf

# UTM: 33 U easting 587.90 km northing 5739.90 km UTM-Grid-width = 100m