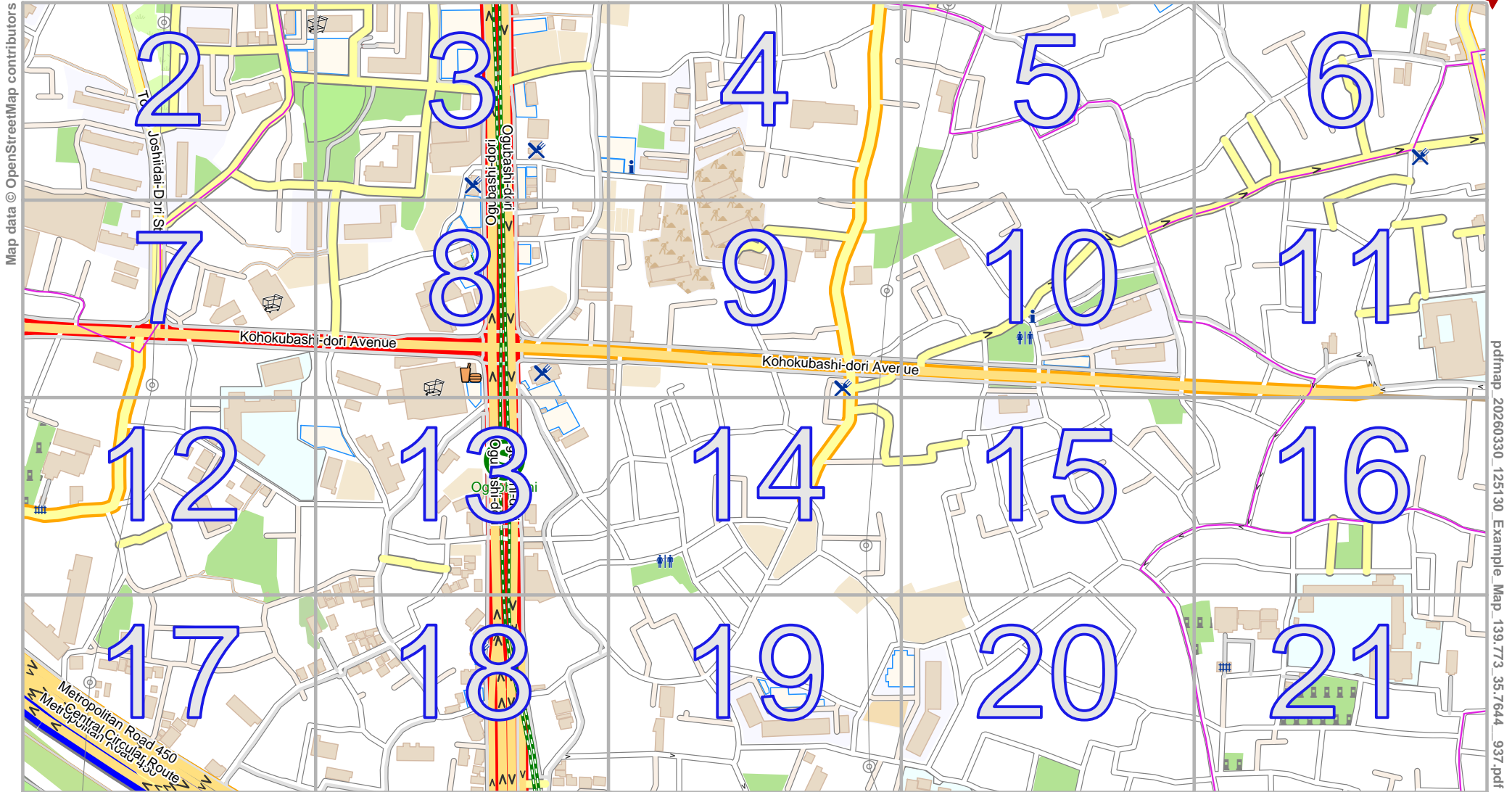


# Example\_Map

lon 139.78073 lat 35.76772



Map data © OpenStreetMap contributors

pdfmap\_20260330\_125130\_Example\_Map\_139.773\_35.7644\_937.pdf

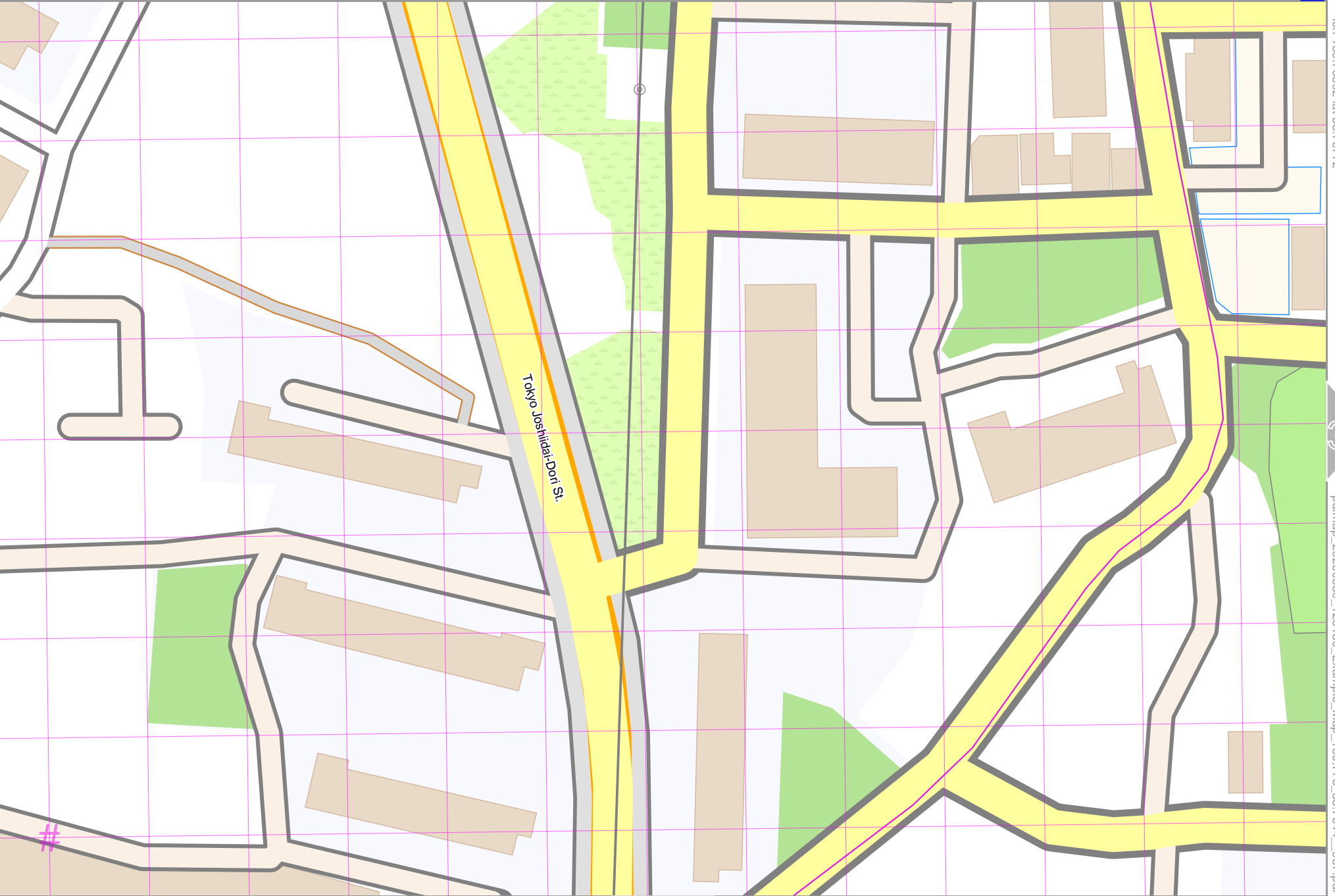
lon 139.76597 lat 35.76123  
[ nom. scale = 1 / 5000 ]



Map data © OpenStreetMap contributors

lon 139.76597 lat 35.76610 [ nom. scale = 1 / 1000 ]

# UTM: 54 S easting 388.46 km northing 3958.72 km  
UTM-Grid-width = 20m



lon 139.76892 lat 35.76772

pdfmap\_20260330\_125130\_Example\_Map\_139.773\_35.7644\_937.pdf

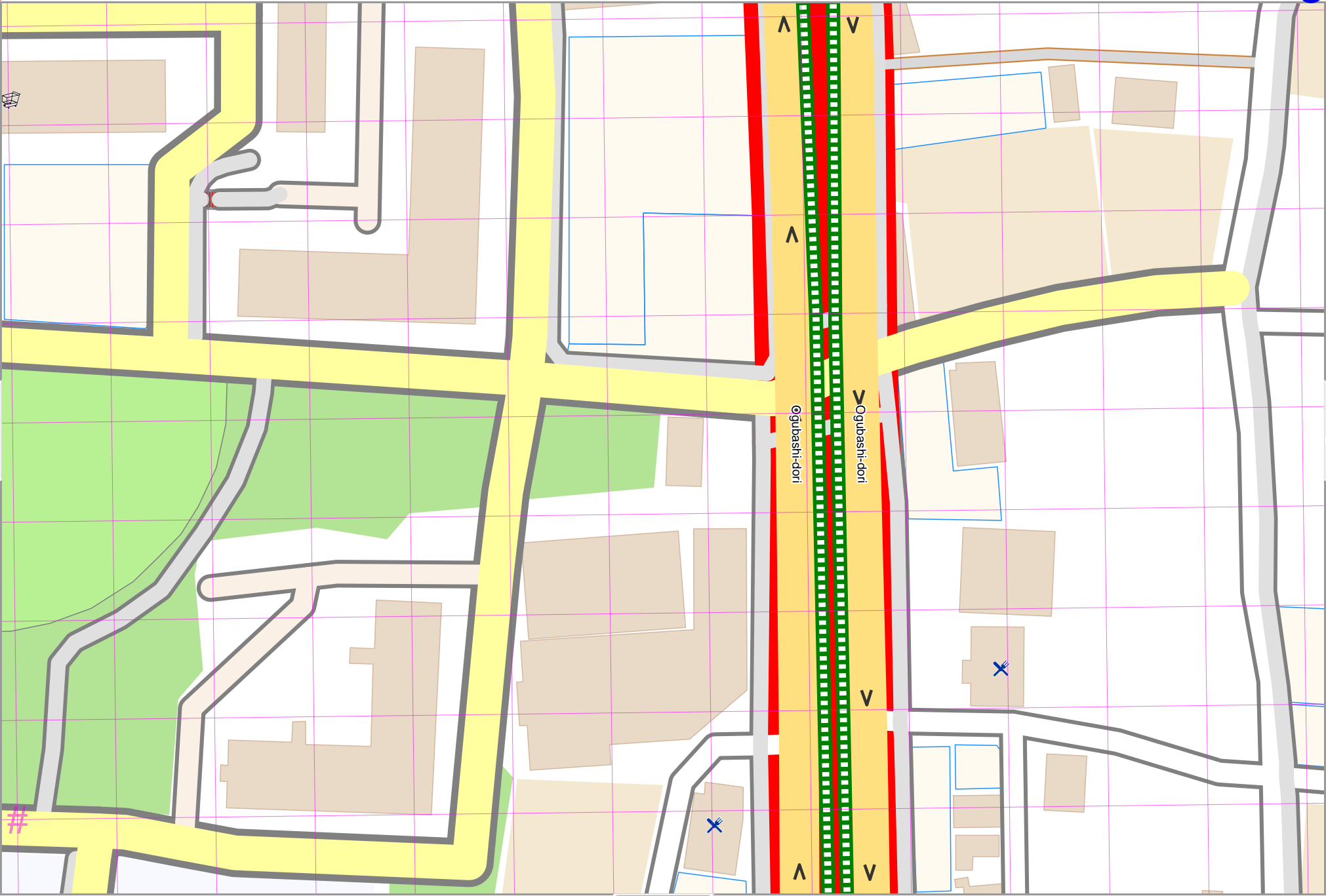


Map data © OpenStreetMap contributors

lon 139.76892 lat 35.76610 [ nom. scale = 1 / 1000 ]

#

# UTM: 54 S easting 388.72 km northing 3958.72 km  
UTM-Grid-width = 20m



Λ

V

Λ

ogubashi-dori

ogubashi-dori

V

Λ

V

lon 139.77188 lat 35.76772

pdfmap\_20260330\_125130\_Example\_Map\_139.773\_35.7644\_937.pdf



# Example\_Map

4

top

Map data © OpenStreetMap contributors

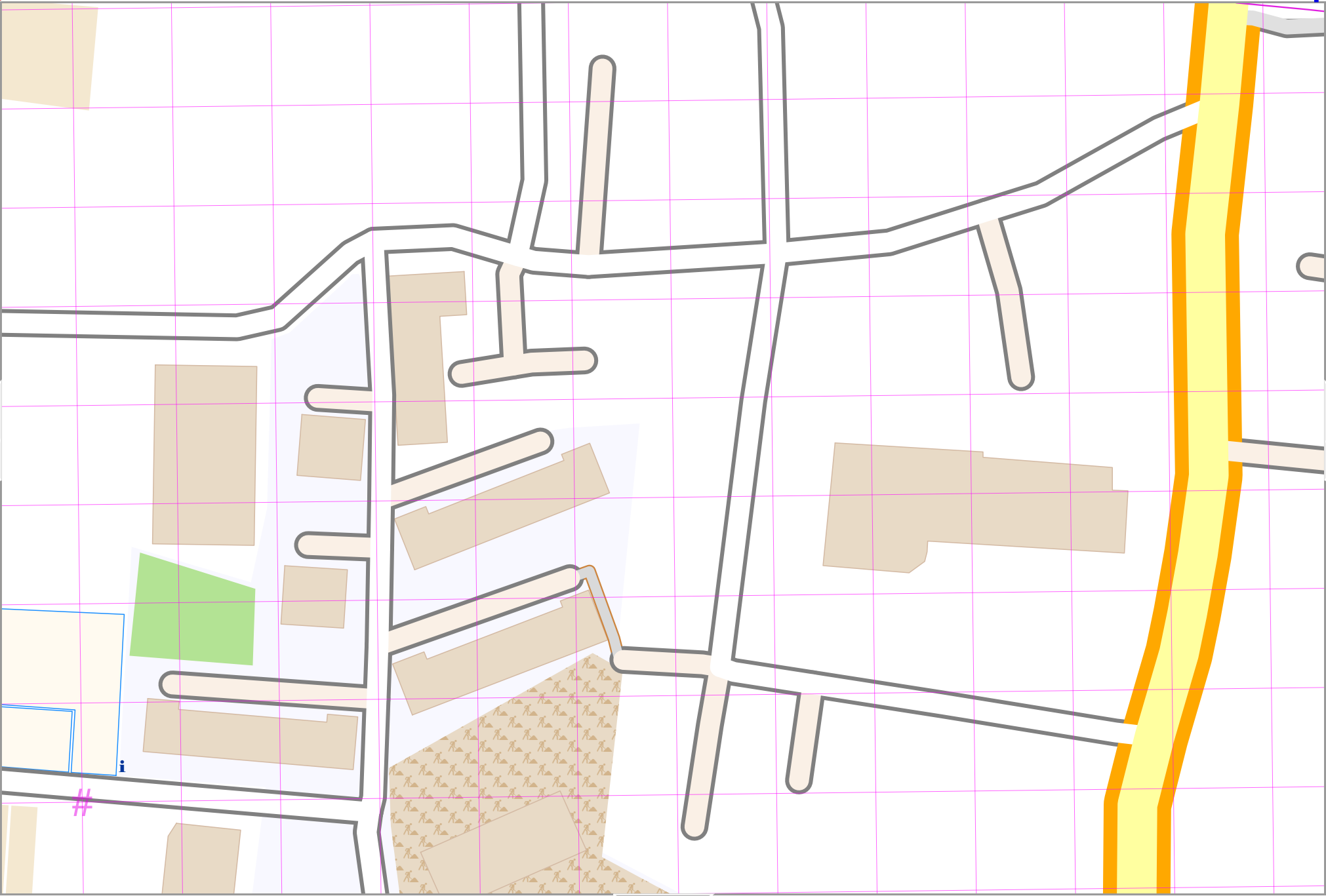
lon 139.77188 lat 35.76610 [ nom. scale = 1 / 1000 ]

lon 139.77483 lat 35.76772

pdfmap\_20260330\_125130\_Example\_Map\_139.773\_35.7644\_937.pdf



# UTM: 54 S easting 389.00 km northing 3958.72 km  
UTM-Grid-width = 20m







# Example\_Map

6

top

Map data © OpenStreetMap contributors

lon 139.77778 lat 35.76610 [ nom. scale = 1 / 1000 ]

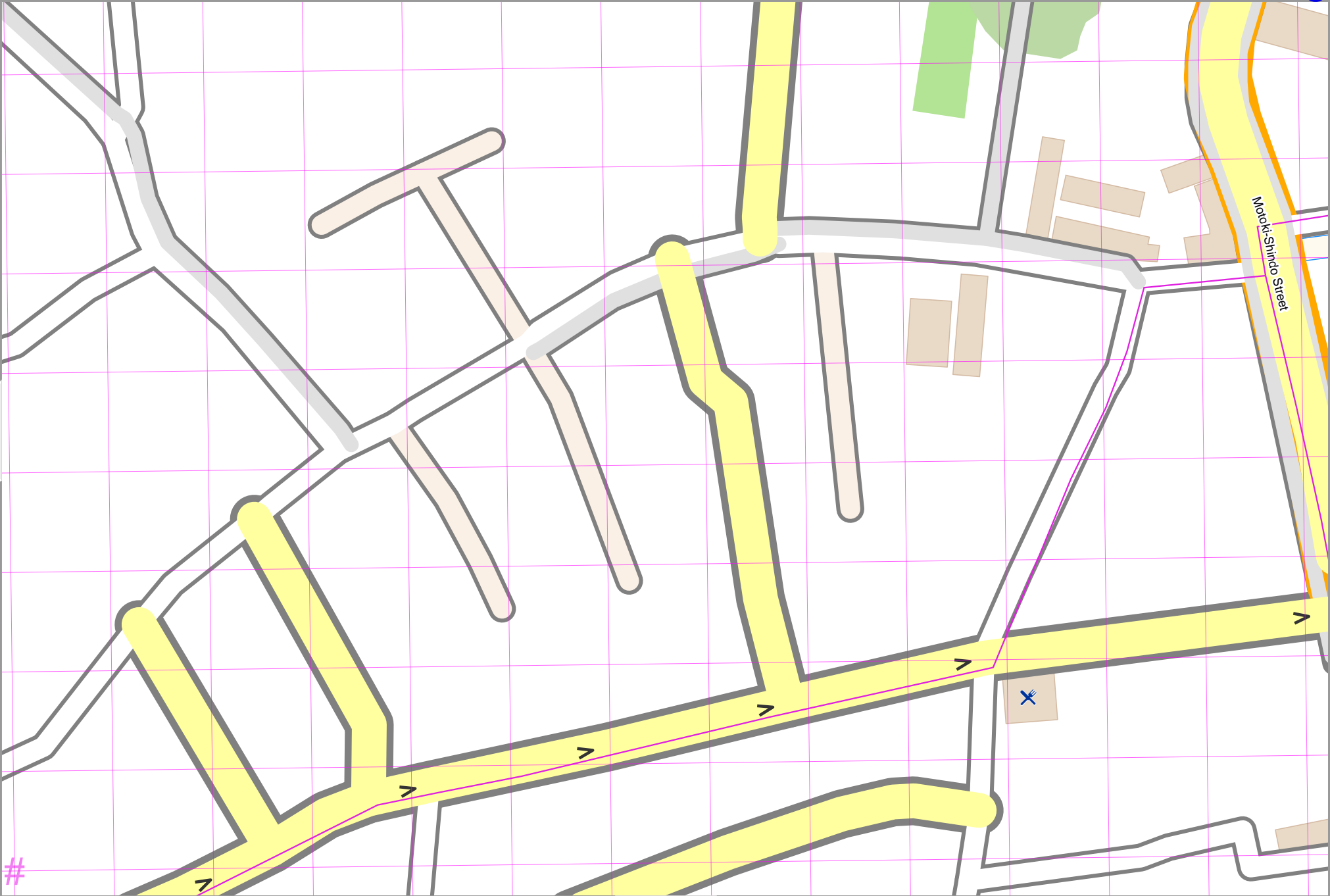
# UTM: 54 S easting 389.52 km northing 3958.70 km  
UTM-Grid-width = 20m

lon 139.78073 lat 35.76772

pdfmap\_20200330\_125130\_Example\_Map\_139.773\_35.7644\_937.pdf



[www.milvusmap.eu](http://www.milvusmap.eu)





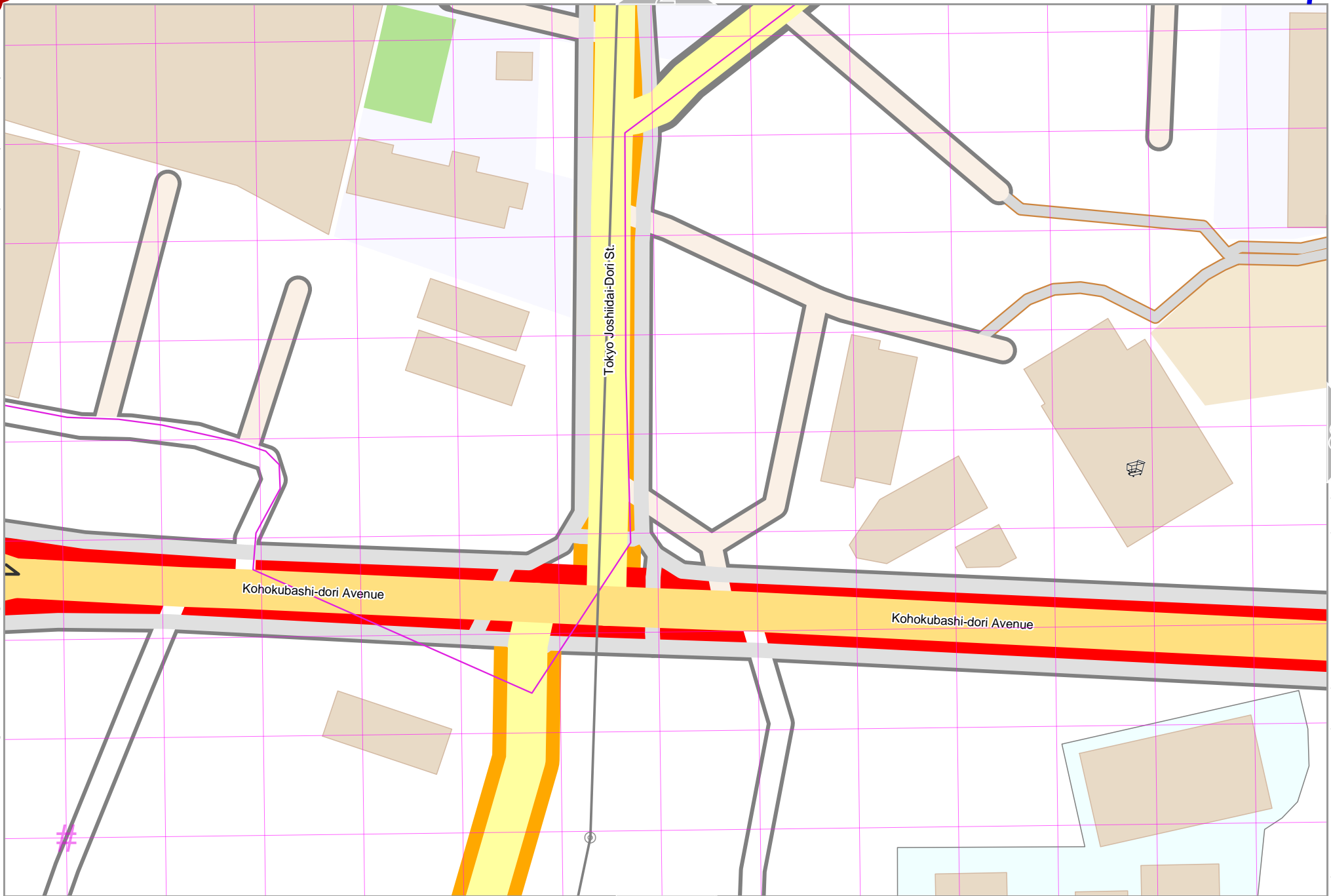
Map data © OpenStreetMap contributors

lon 139.76597 lat 35.76448 [ nom. scale = 1 / 1000 ]

lon 139.76892 lat 35.76610

pdfmap\_20260330\_126130\_Example\_Map\_139.773\_35.7644\_937.pdf

# UTM: 54 S easting 388.46 km northing 3958.54 km  
UTM-Grid-width = 20m



2

7

12



# Example\_Map

top

Map data © OpenStreetMap contributors

Ogi 2-chome

7

3

8

lon 139.77188 lat 35.76610

pdfmap\_20260330\_126130\_Example\_Map\_139.773\_35.7644\_937.pdf

lon 139.76892 lat 35.76448 [ nom. scale = 1 / 1000 ]

Kohokubashi-dori Avenue

Kohokubashi-dori Avenue

Ogubashi-dori

Ogubashi-dori

Ogubashi-dori

Ogubashi-dori

#



13

# UTM: 54 S easting 388.72 km northing 3958.54 km  
UTM-Grid-width = 20m



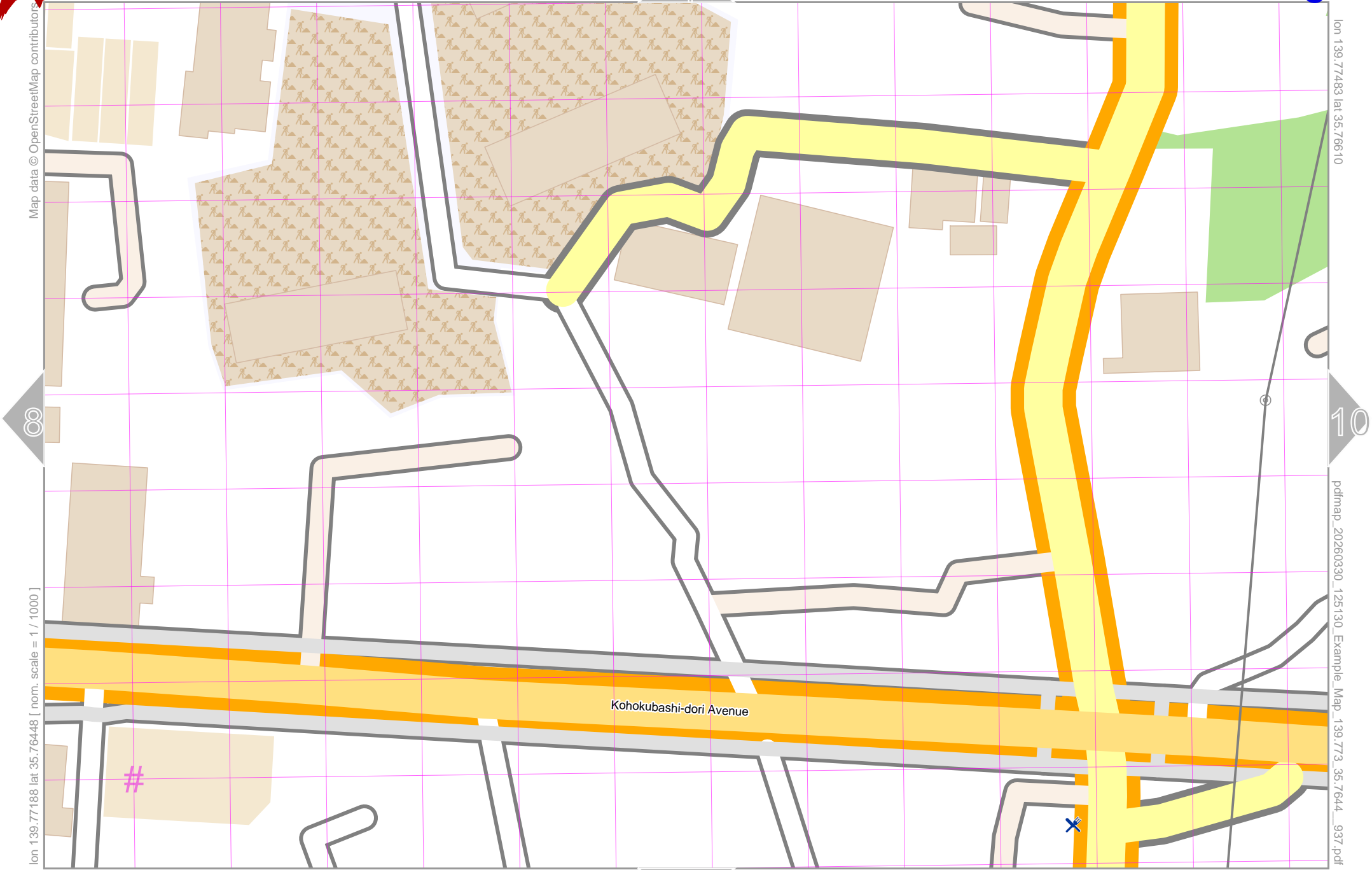
# Example\_Map

top

Map data © OpenStreetMap contributors

lon 139.77188 lat 35.76448 [ nom. scale = 1 / 1000 ]

# UTM: 54 S easting 389.00 km northing 3958.54 km  
UTM-Grid-width = 20m



lon 139.77483 lat 35.76610

pdfmap\_20260330\_125130\_Example\_Map\_139.773\_35.7644\_937.pdf



Map data © OpenStreetMap contributors

lon 139.77483 lat 35.76448 [ nom. scale = 1 / 1000 ]

lon 139.77778 lat 35.76610

pdfmap\_20260330\_126130\_Example\_Map\_139.773\_36.7644\_937.pdf



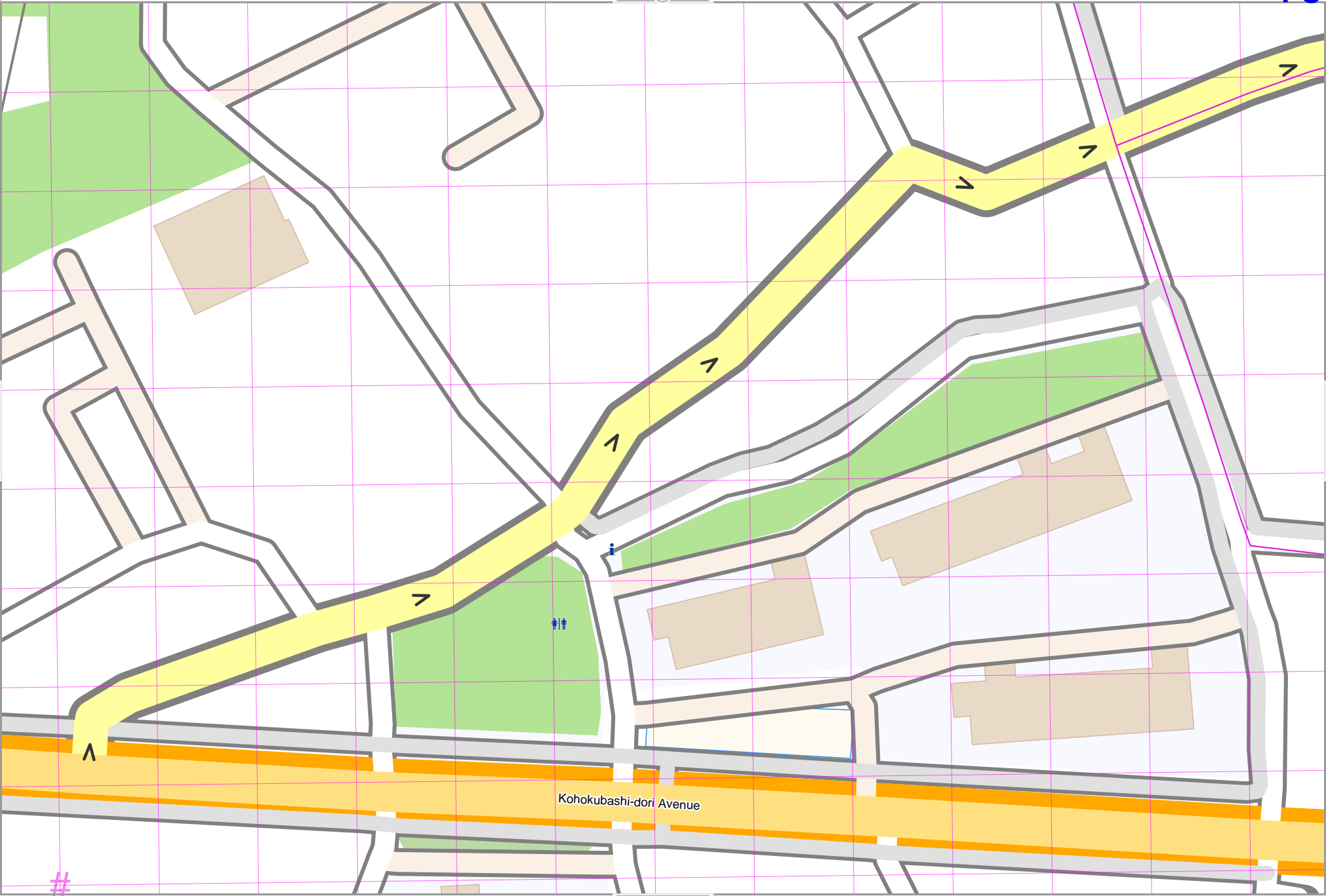
5

15

Kohokubashi-dori Avenue

#

# UTM: 54 S easting 389.26 km northing 3958.52 km  
UTM-Grid-width = 20m





# Example\_Map

11

Map data © OpenStreetMap contributors

lon 139.78073 lat 35.76610

10

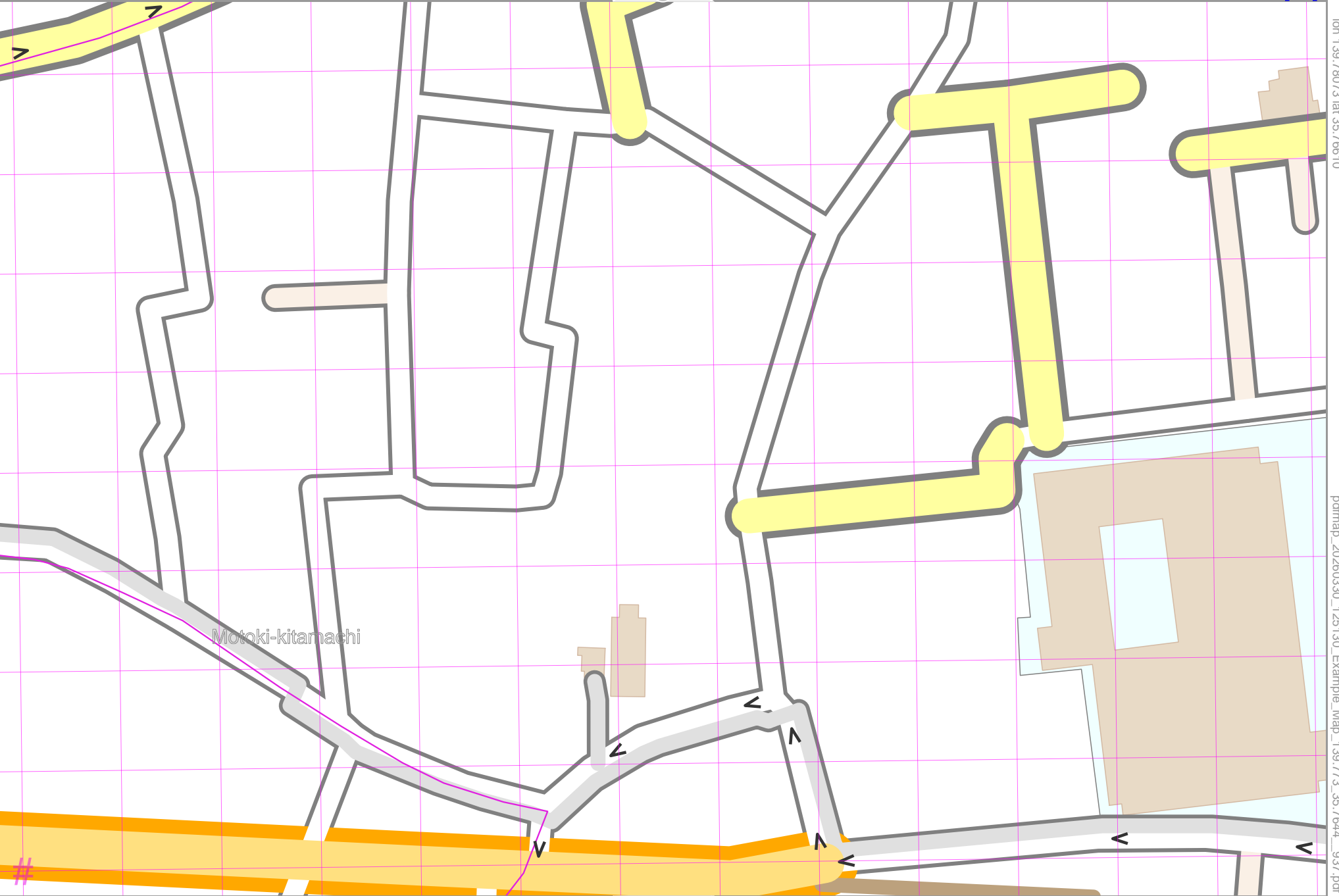
lon 139.77778 lat 35.76448 [ nom. scale = 1 / 1000 ]

pdfmap\_20260330\_125130\_Example\_Map\_139.773\_35.7644\_937.pdf

Motoki-kitamachi

# UTM: 54 S easting 389.52 km northing 3958.52 km  
UTM-Grid-width = 20m

16





Map data © OpenStreetMap contributors

lon 139.76597 lat 35.76286 [ nom. scale = 1 / 1000 ]

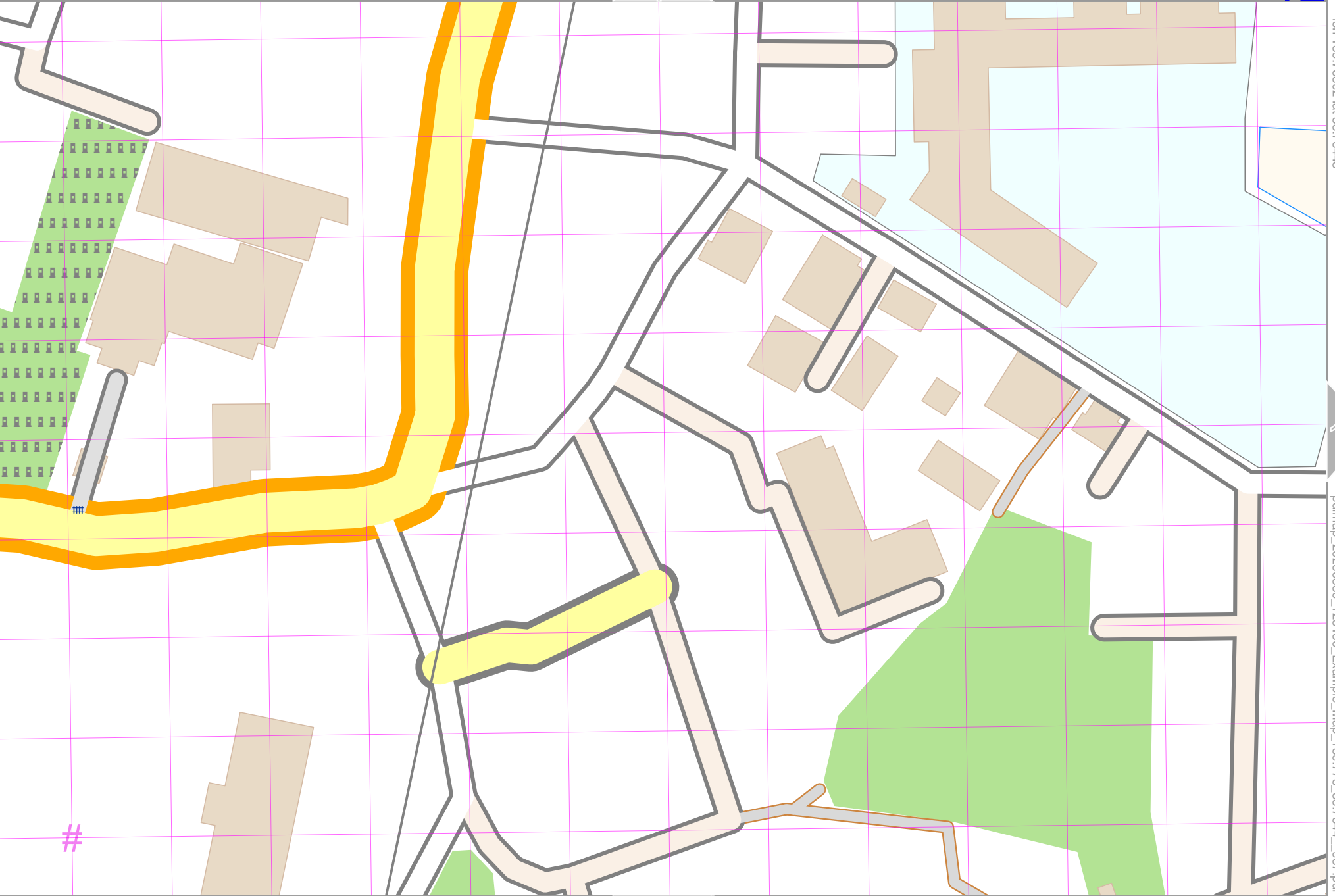
lon 139.76892 lat 35.76448

13

pdfmap\_20260330\_125130\_Example\_Map\_139.773\_35.7644\_937.pdf

# UTM: 54 S easting 388.46 km northing 3958.36 km  
UTM-Grid-width = 20m

17





Map data © OpenStreetMap contributors

lon 139.76892 lat 35.76286 [ nom. scale = 1 / 1000 ]

# UTM: 54 S easting 388.72 km northing 3958.36 km  
UTM-Grid-width = 20m

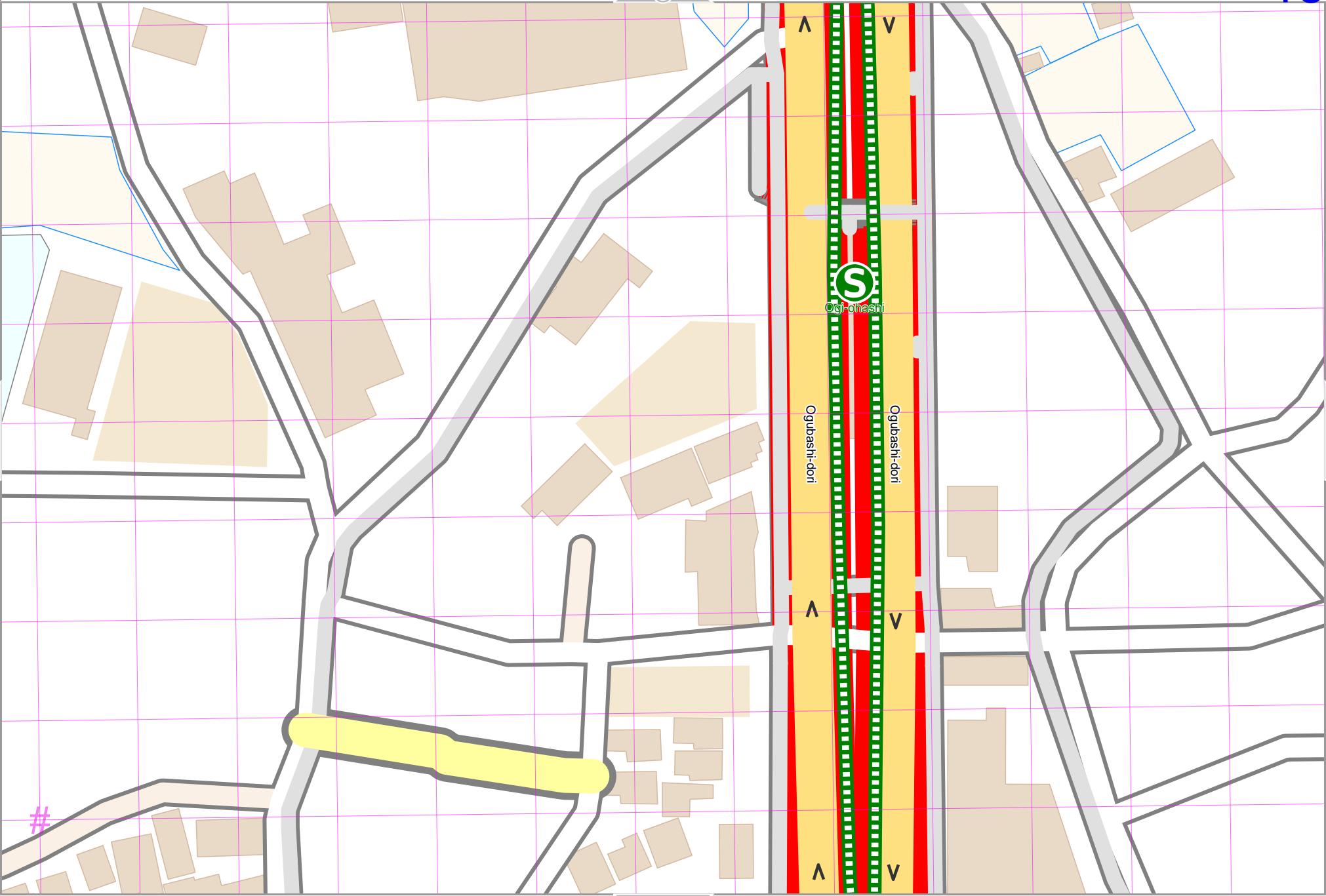
12

8

14

pdfmap\_20260330\_125130\_Example\_Map\_139.773\_35.7644\_937.pdf

18





Map data © OpenStreetMap contributors

lon 139.77188 lat 35.76286 [ nom. scale = 1 / 1000 ]

# UTM: 54 S easting 388.98 km northing 3958.36 km  
UTM-Grid-width = 20m

lon 139.77483 lat 35.76448

pdfmap\_20260330\_126130\_Example\_Map\_139.773\_35.7644\_937.pdf

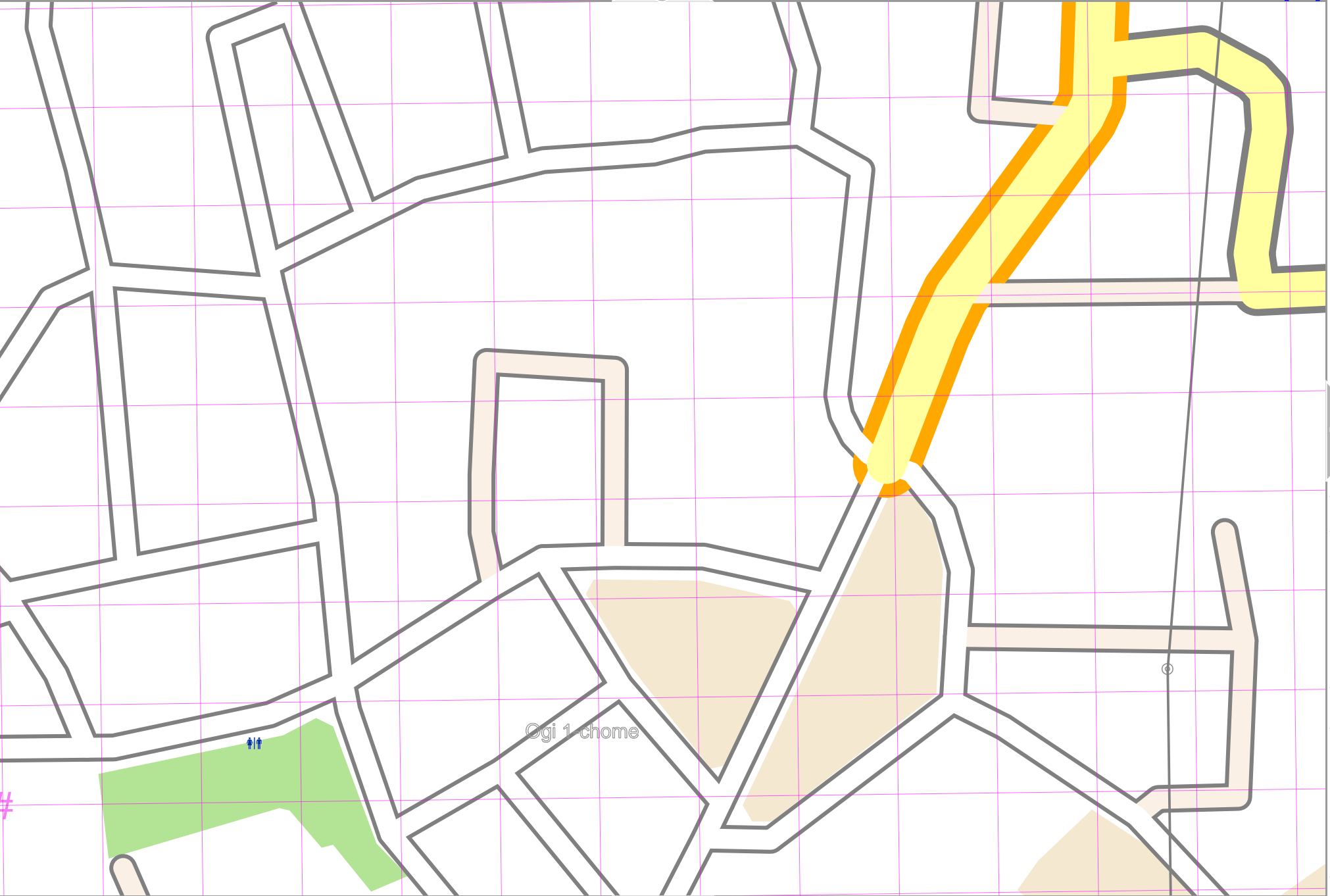
13

9

15

19

Ogi 1 chome





# Example\_Map

top

15

10

Map data © OpenStreetMap contributors

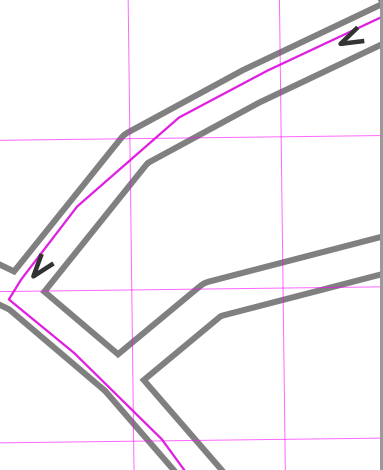
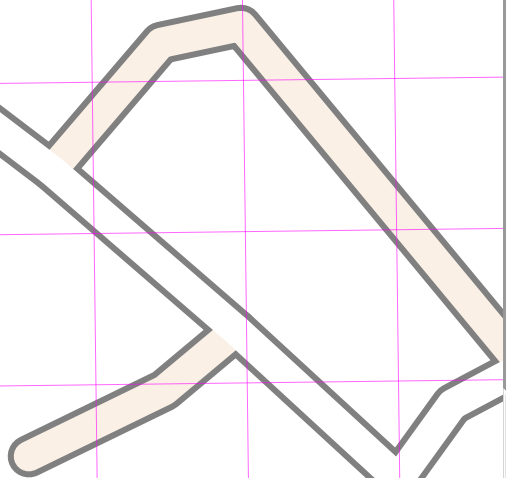
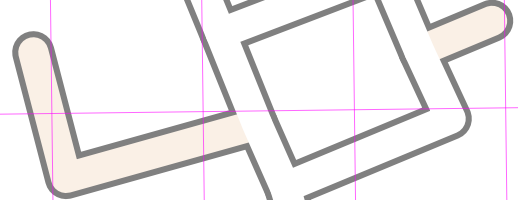
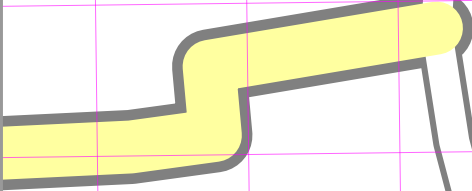
lon 139.77778 lat 35.76448

14

16

lon 139.77483 lat 35.76286 [ nom. scale = 1 / 1000 ]

pdfmap\_20260330\_125130\_Example\_Map\_139.773\_35.7644\_937.pdf



20

# UTM: 54 S easting 389.26 km northing 3958.34 km  
UTM-Grid-width = 20m



Map data © OpenStreetMap contributors

15

lon 139.77778 lat 35.76286 [ nom. scale = 1 / 1000 ]

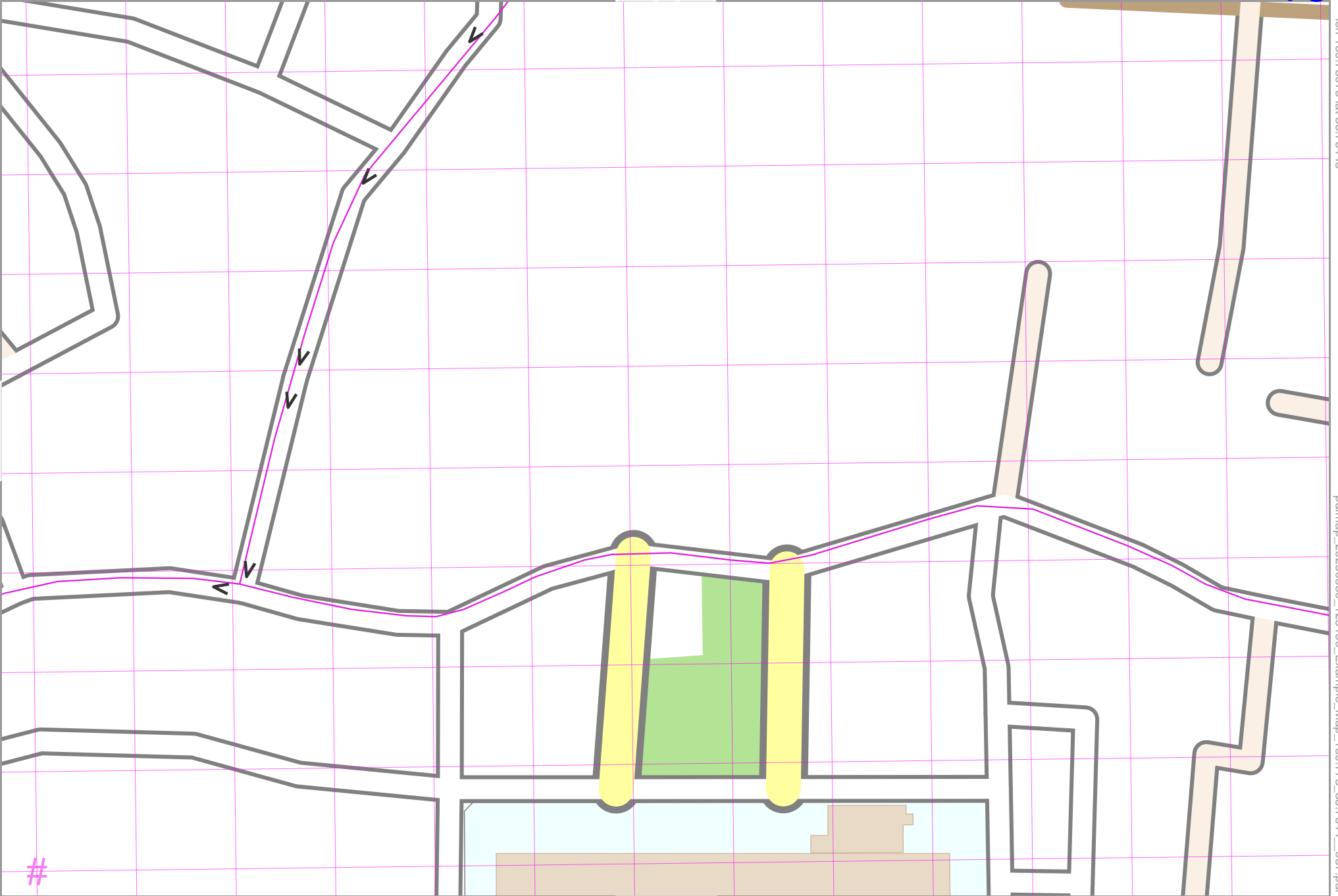
#

# UTM: 54 S easting 389.52 km northing 3958.34 km  
UTM-Grid-width = 20m

21

lon 139.78073 lat 35.76448

pdfmap\_20260330\_125130\_Example\_Map\_139.773\_35.7644\_937.pdf





Map data © OpenStreetMap contributors

12

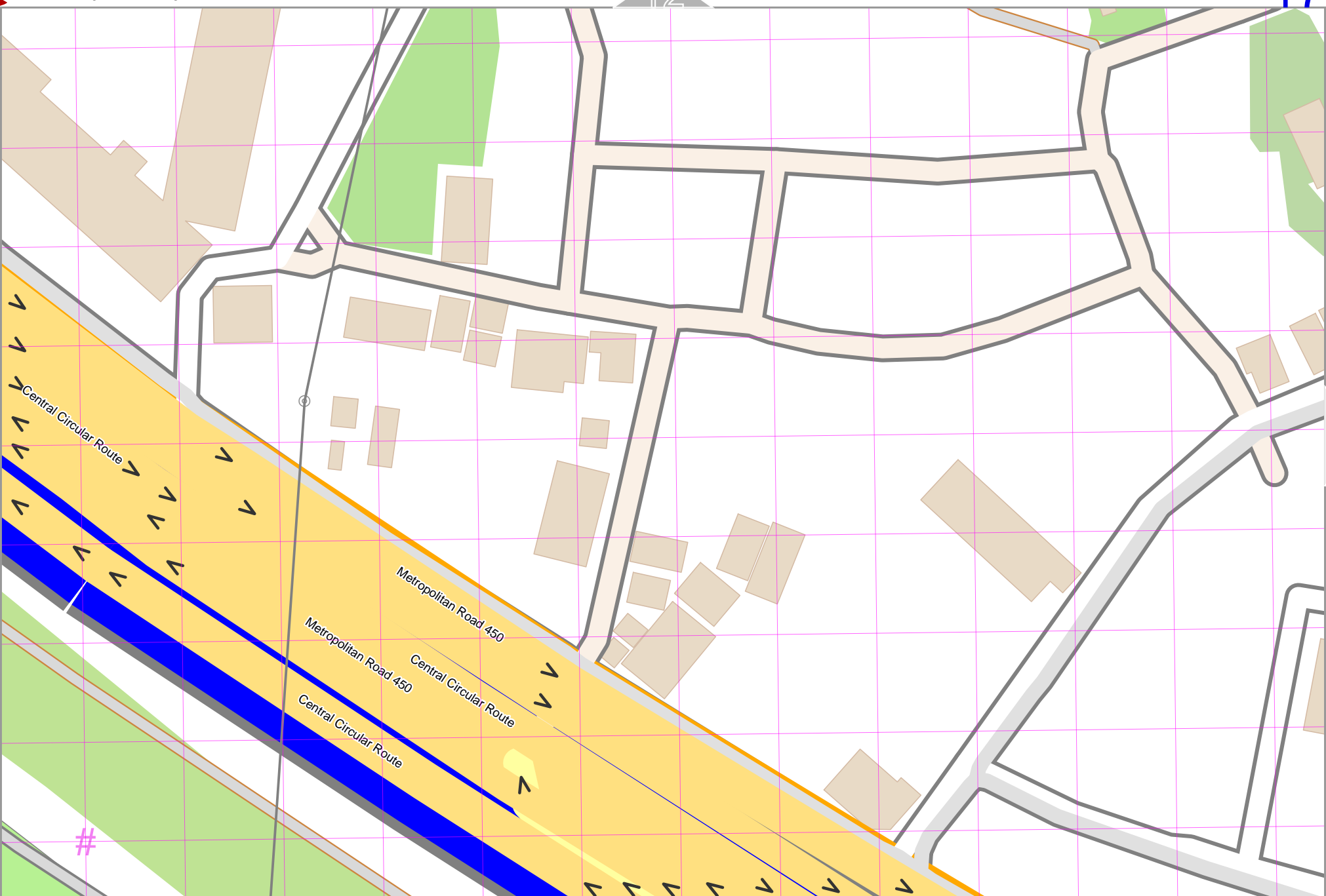
17

lon 139.76892 lat 35.76286

lon 139.76597 lat 35.76123 [ nom. scale = 1 / 1000 ]

18

pdfmap\_20260330\_126130\_Example\_Map\_139.773\_35.7644\_937.pdf



# UTM: 54 S easting 388.46 km northing 3958.18 km  
UTM-Grid-width = 20m



Map data © OpenStreetMap contributors

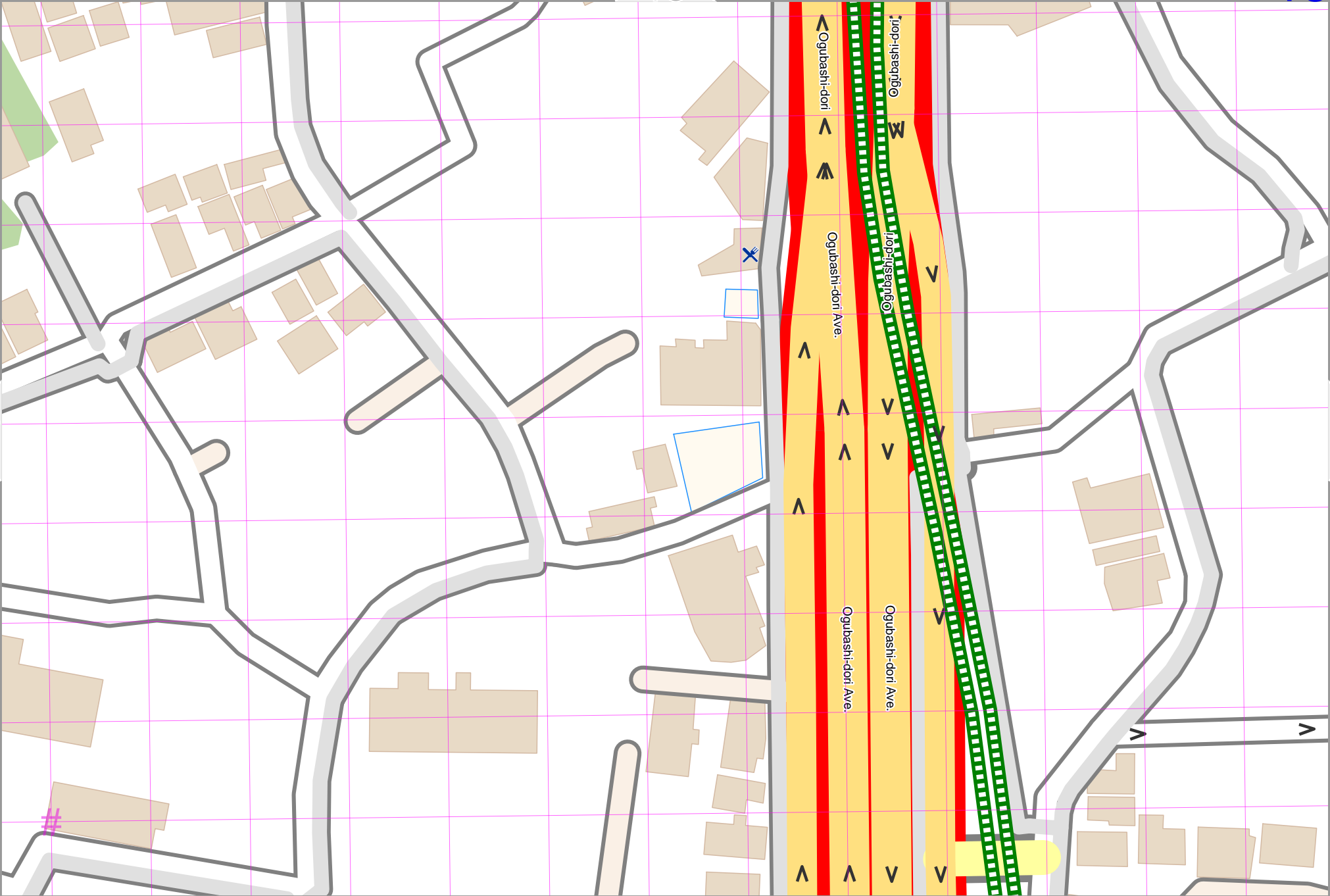
lon 139.77188 lat 35.76286

lon 139.77188 lat 35.76286

pdfmap\_20260330\_126130\_Example\_Map\_139.773\_35.7644\_937.pdf

17

19



# UTM: 54 S easting 388.72 km northing 3958.18 km  
UTM-Grid-width = 20m



# Example\_Map

top

19

14

Map data © OpenStreetMap contributors

lon 139.77483 lat 35.76286

18

20

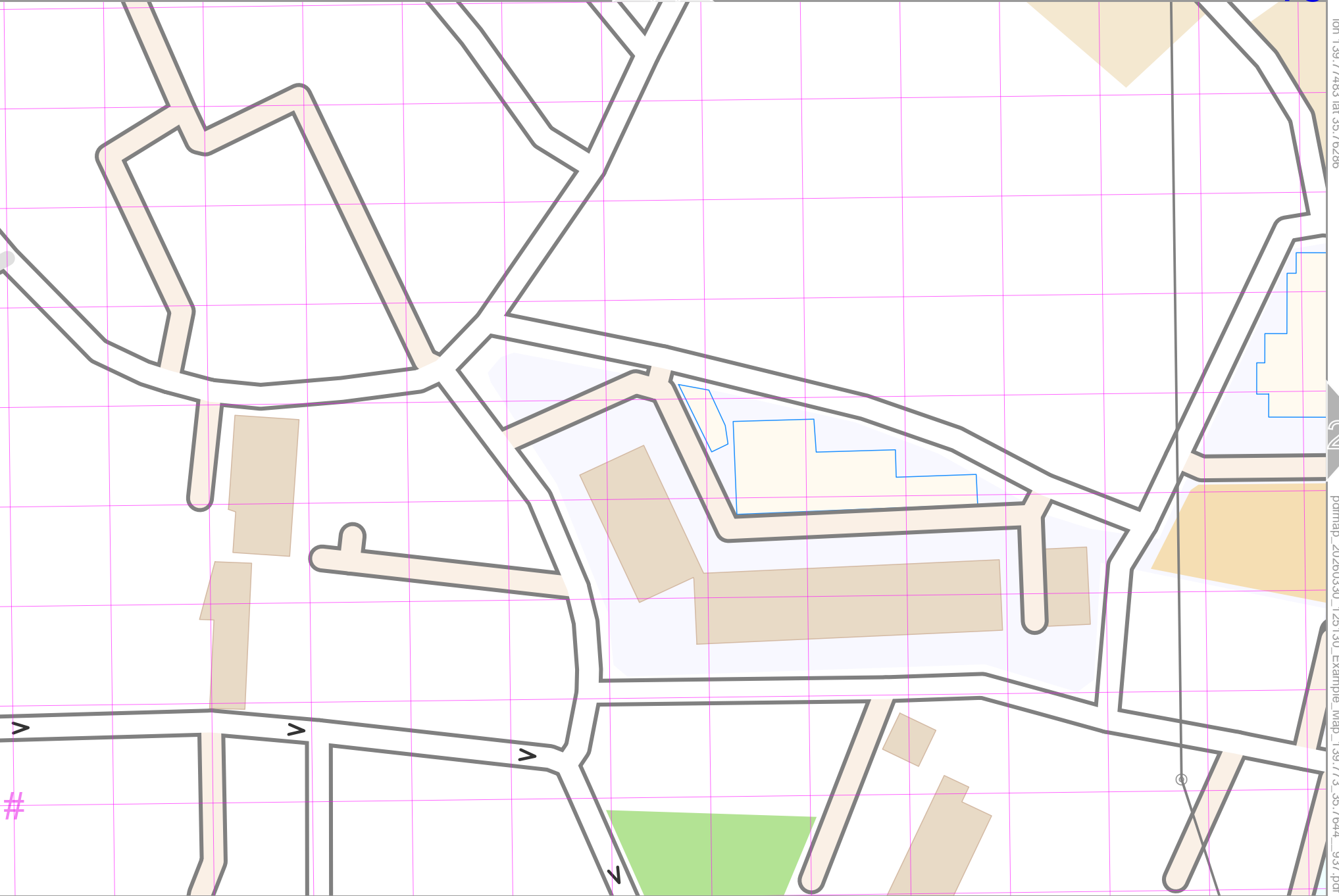
lon 139.77188 lat 35.76123 [ nom. scale = 1 / 1000 ]

pdfmap\_20260330\_126130\_Example\_Map\_139.773\_35.7644\_937.pdf

#

# UTM: 54 S easting 388.98 km northing 3958.18 km

UTM-Grid-width = 20m



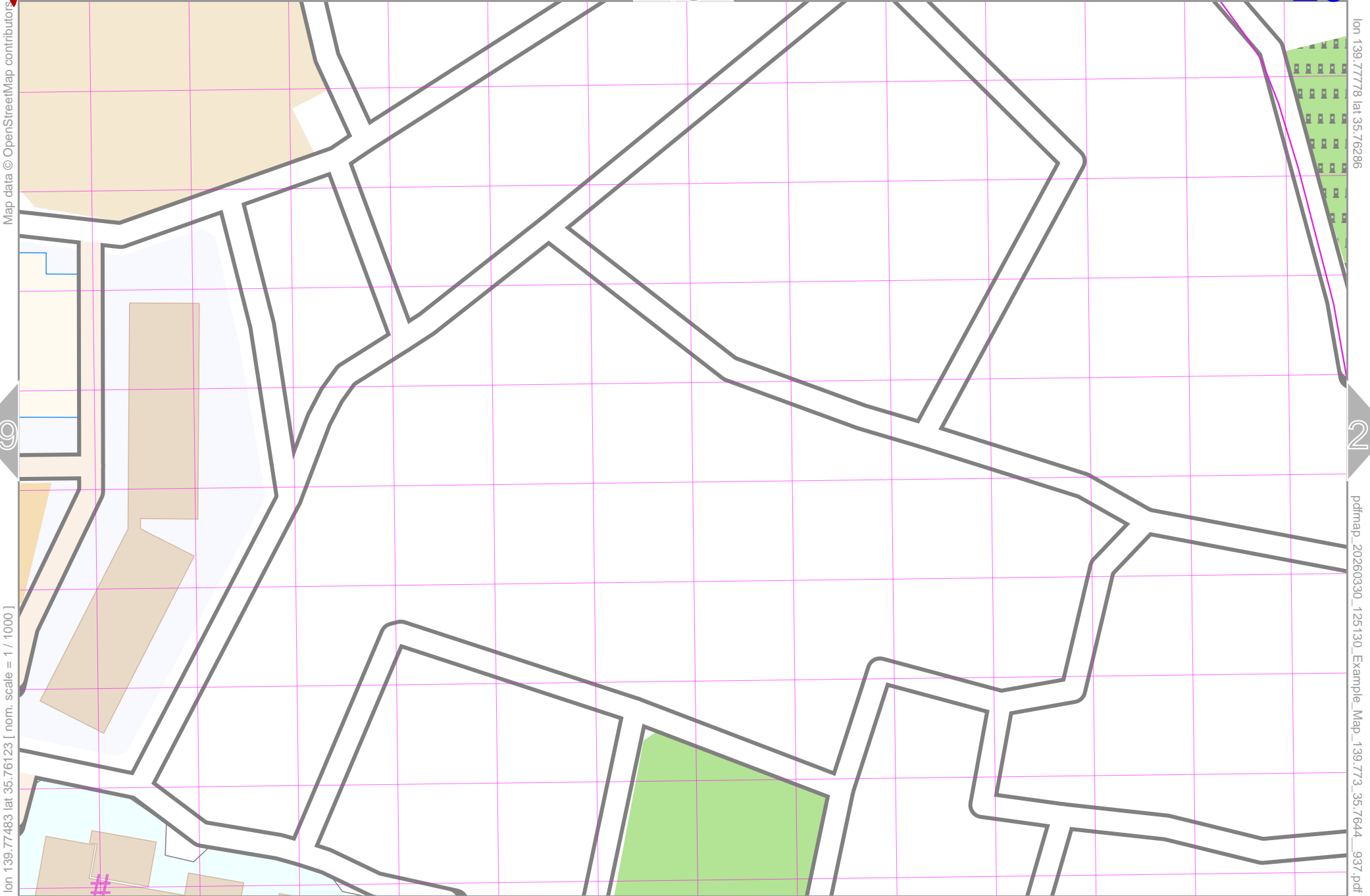


# Example\_Map

20

top

15



10

21

# UTM: 54 S easting 389.26 km northing 3958.16 km  
 UTM-Grid-width = 20m



Map data © OpenStreetMap contributors

lon 139.76073 lat 35.76286

20

lon 139.77778 lat 35.76123 [ nom. scale = 1 / 1000 ]

pdfmap\_20260330\_126130\_Example\_Map\_139.773\_35.7644\_937.pdf

# UTM: 54 S easting 389.52 km northing 3958.16 km  
UTM-Grid-width = 20m

