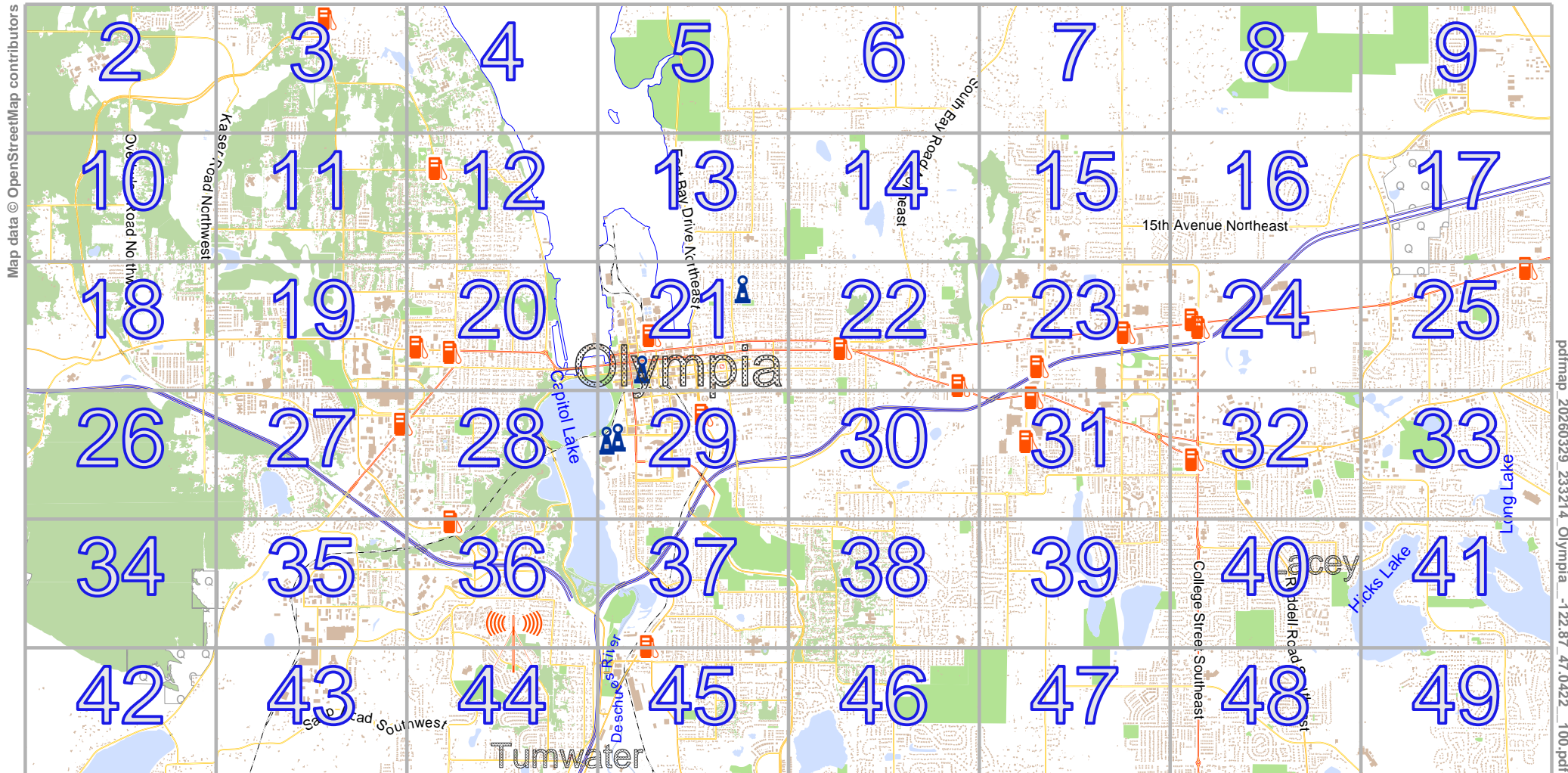


Olympia

lon -122.77438 lat 47.07869



Map data © OpenStreetMap contributors

pdfmap_20260329_233214_Olympia_-122.87_47.0422_100.pdf

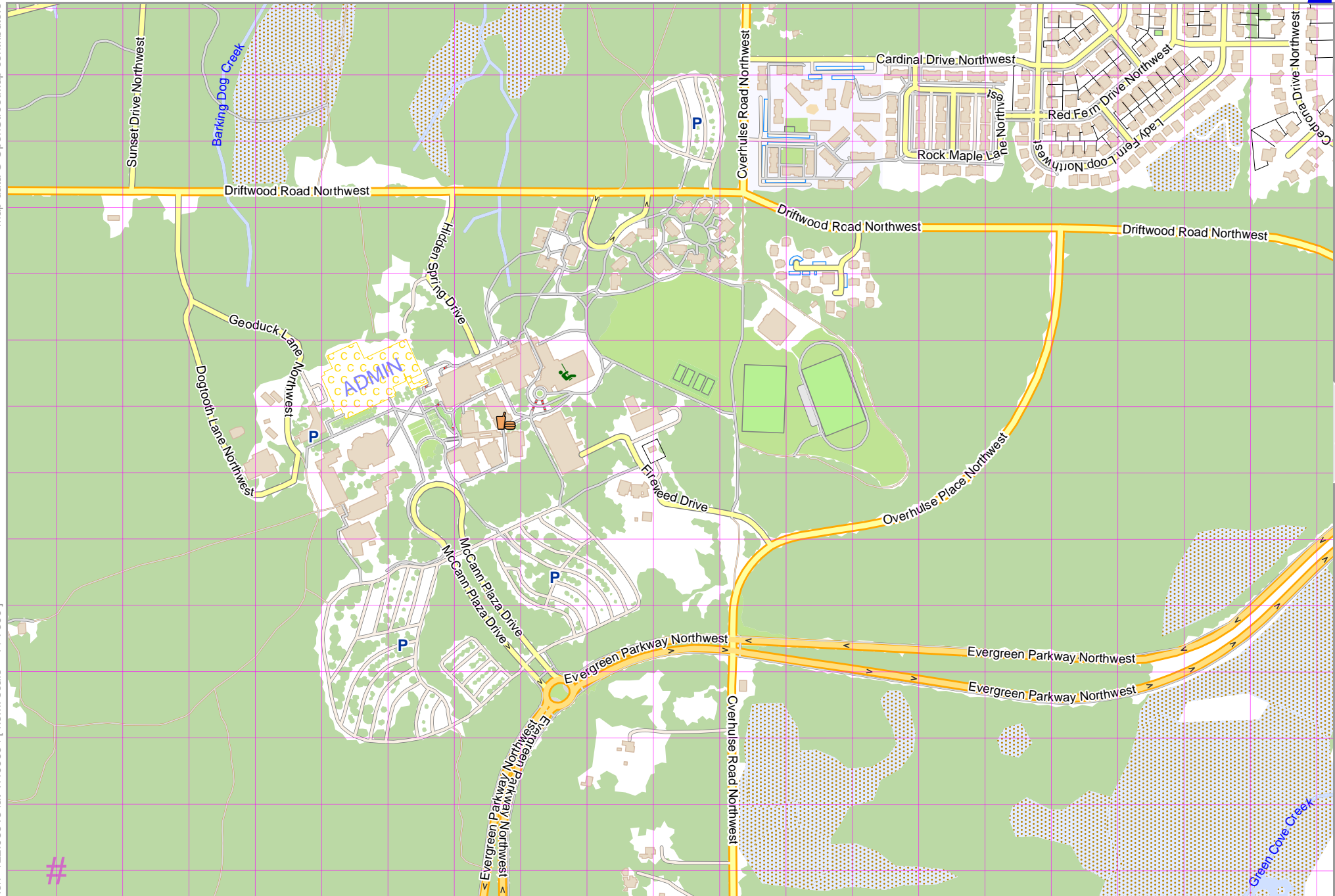
lon -122.98518 lat 47.00583
[nom. scale = 1 / 60000]

Olympia

Map data © OpenStreetMap contributors

lon -122.98518 lat 47.06654 [nom. scale = 1 / 7500]

UTM: 10 T easting 501.20 km northing 5212.60 km
UTM-Grid-width = 100m



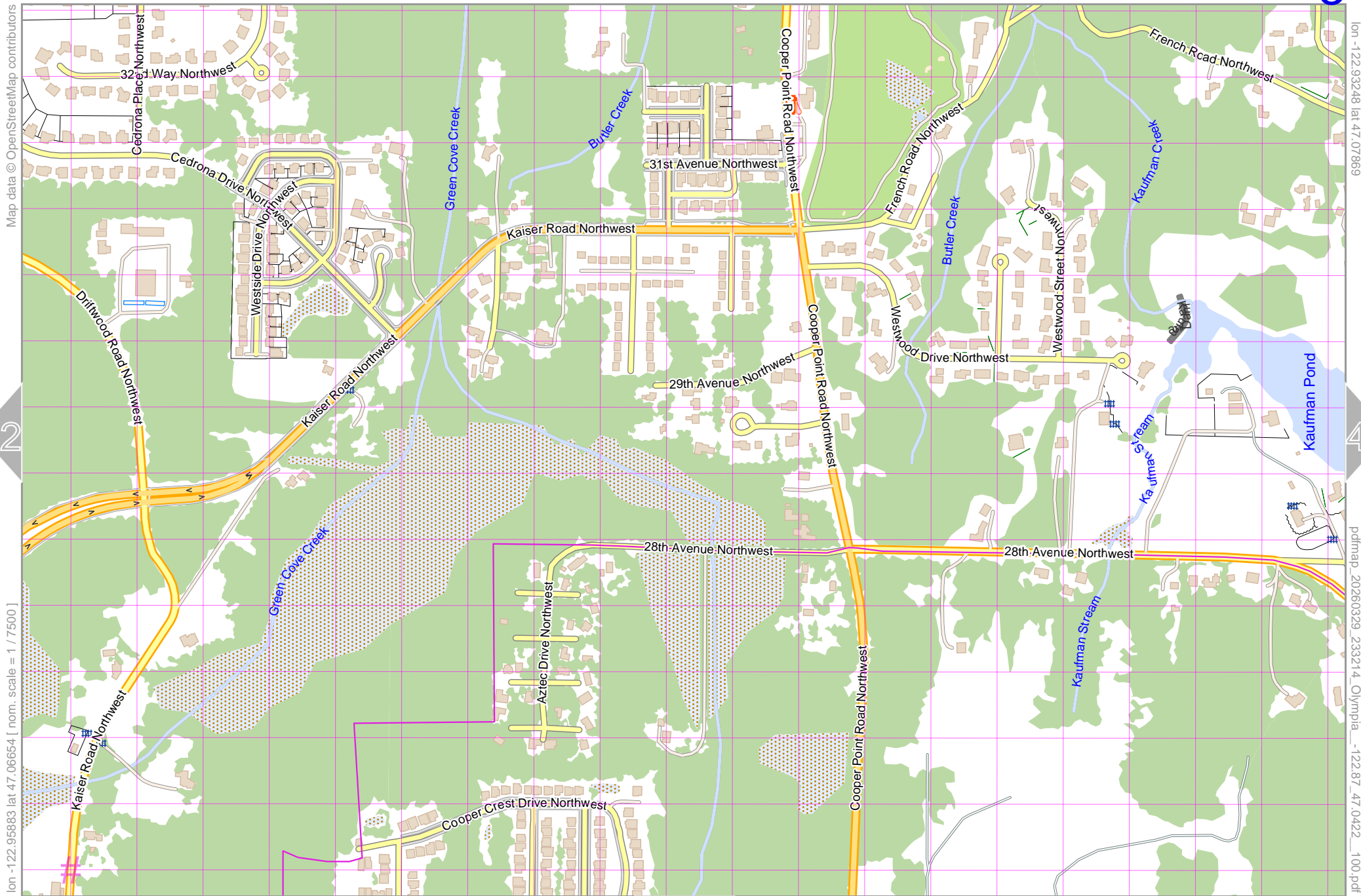
lon -122.98583 lat 47.07869

pdfmap_20260329_233214_Olympia_-122.87_47.0422_100.pdf

3

10

Olympia



UTM: 10 T easting 503.20 km northing 5212.60 km
 UTM-Grid-width = 100m

Olympia

Map data © OpenStreetMap contributors

lon -122.93248 lat 47.06654 [nom. scale = 1 / 7500]

lon -122.90613 lat 47.07869

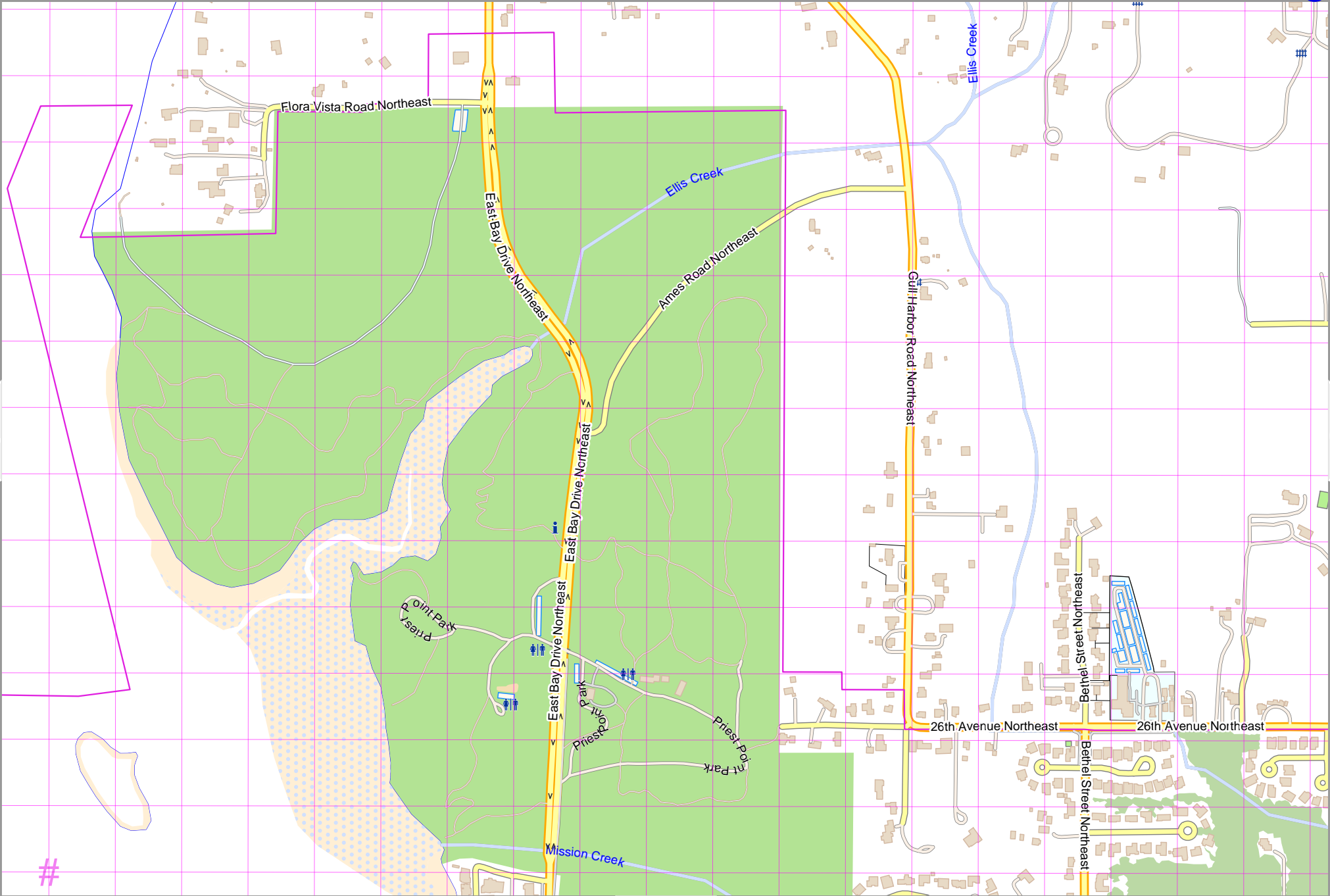
pdfmap_20260329_233214_Olympia_-122.87_47.0422_100.pdf



UTM: 10 T easting 505.20 km northing 5212.60 km
UTM-Grid-width = 100m

Map data © OpenStreetMap contributors

lon -122.90613 lat 47.06654 [nom. scale = 1 / 7500]



lon -122.87978 lat 47.07869

pdfmap_20260329_233214_Olympia_-122.87_47.0422_100.pdf

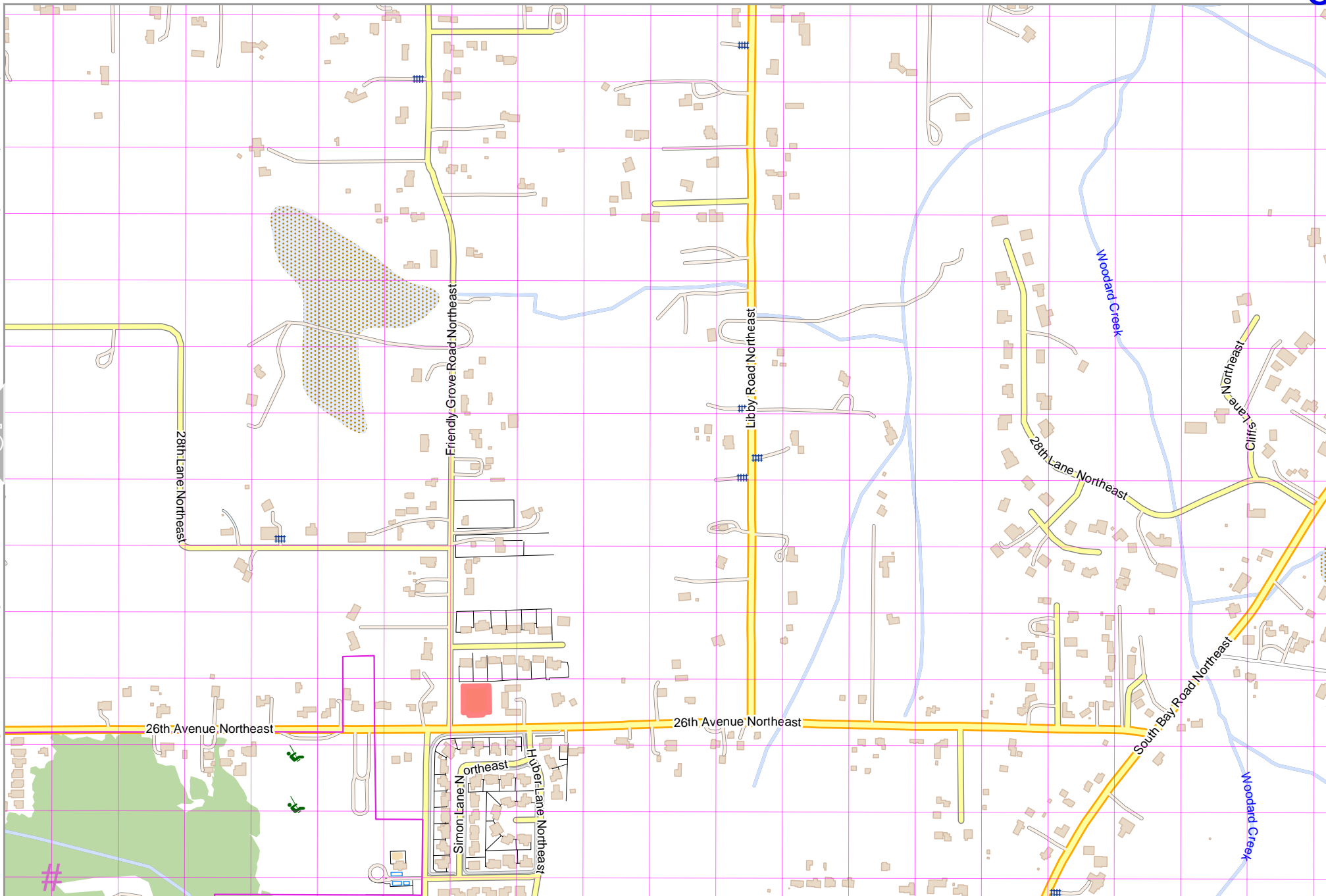
UTM: 10 T easting 507.20 km northing 5212.60 km
UTM-Grid-width = 100m

Map data © OpenStreetMap contributors

lon -122.87978 lat 47.06654 [nom. scale = 1 / 7500]

lon -122.85543 lat 47.07869

pdfmap_20260329_233214_Olympia_-122.87_47.0422_100.pdf



UTM: 10 T easting 509.20 km northing 5212.60 km
UTM-Grid-width = 100m

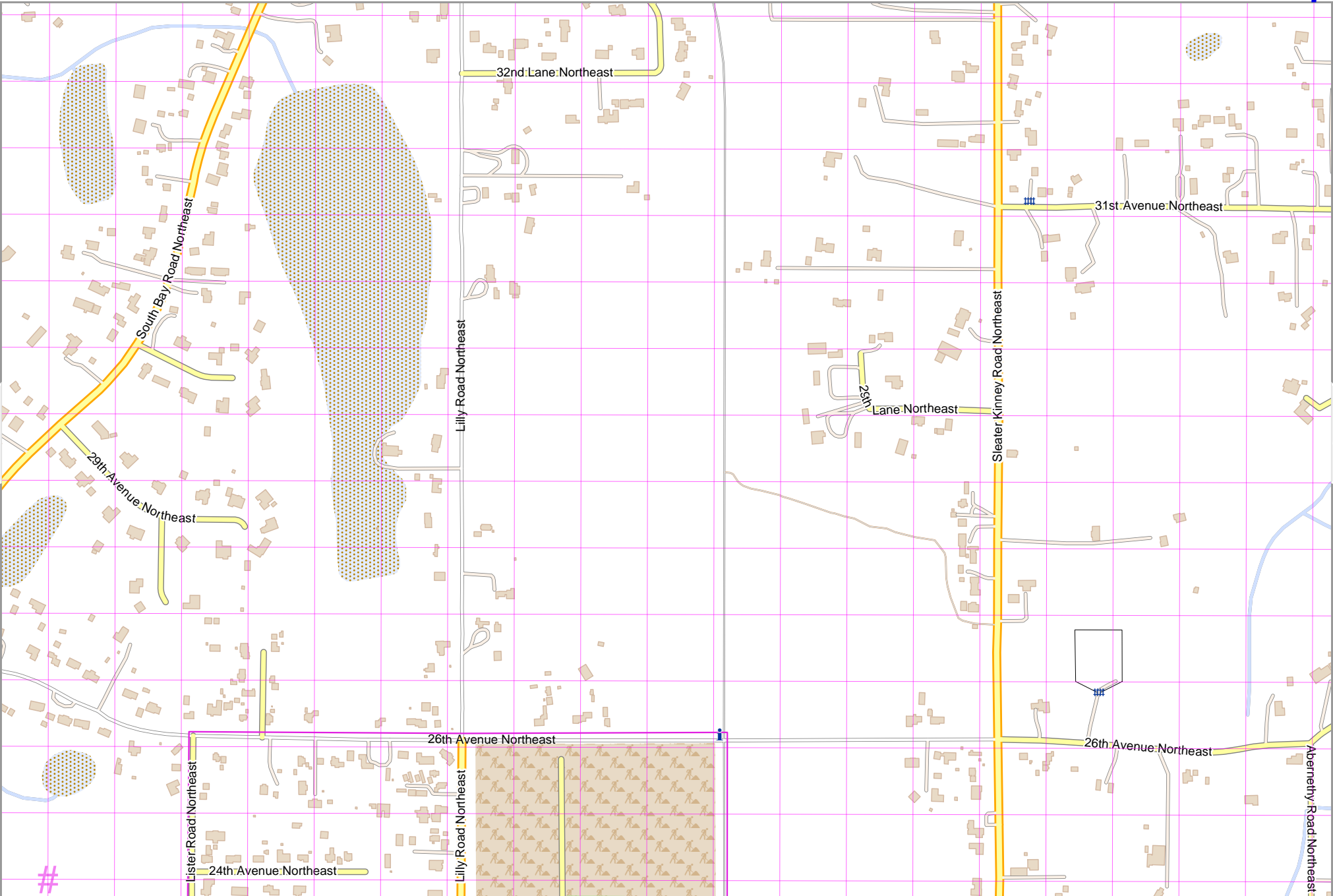
Olympia

Map data © OpenStreetMap contributors

lon -122.85343 lat 47.06654 [nom. scale = 1 / 7500]

lon -122.82708 lat 47.07869

pdfmap_20260329_233214_Olympia_-122.87_47.0422_100.pdf



UTM: 10 T easting 511.20 km northing 5212.60 km
 UTM-Grid-width = 100m

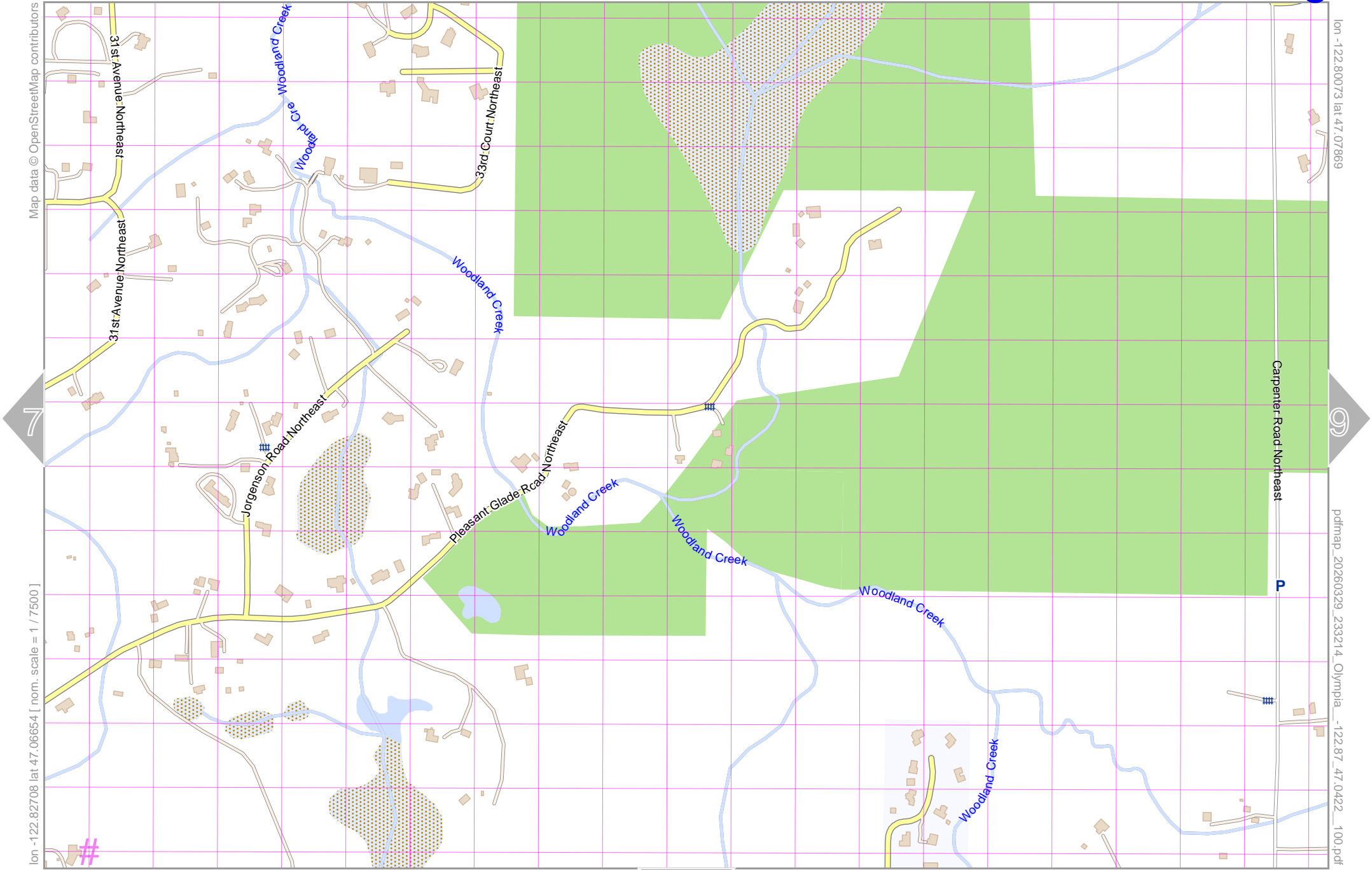
Olympia

Map data © OpenStreetMap contributors

lon -122.82708 lat 47.06654 [nom. scale = 1 / 7500]

lon -122.80073 lat 47.07869

pdfmap_20260329_233214_Olympia_-122.87_47.0422_100.pdf



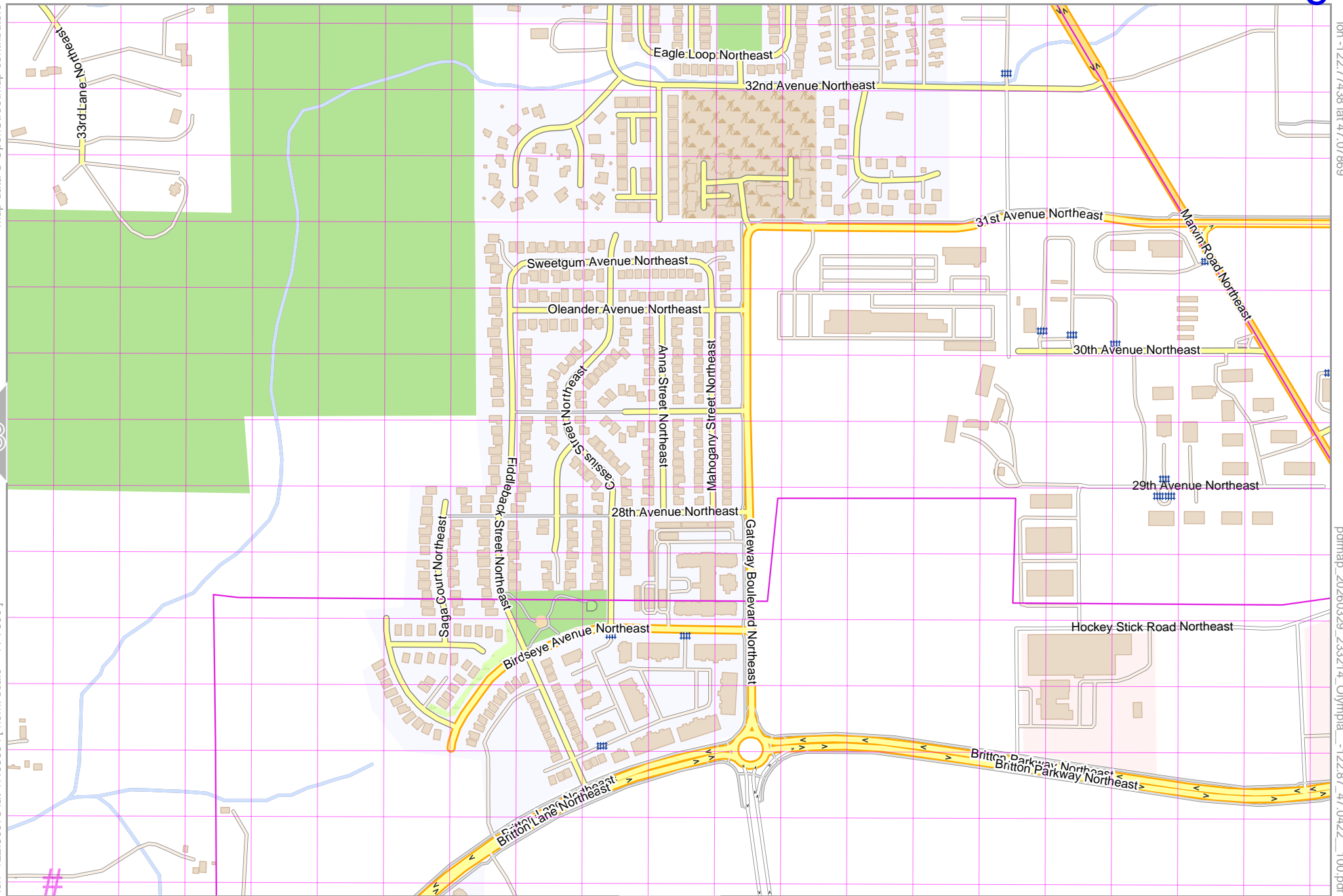
UTM: 10 T easting 513.20 km northing 5212.60 km
UTM-Grid-width = 100m

Map data © OpenStreetMap contributors

lon -122.80073 lat 47.06654 [nom. scale = 1 / 7500]

lon -122.77438 lat 47.07869

pdfmap_20260329_233214_Olympia_-122.87_47.0422_100.pdf

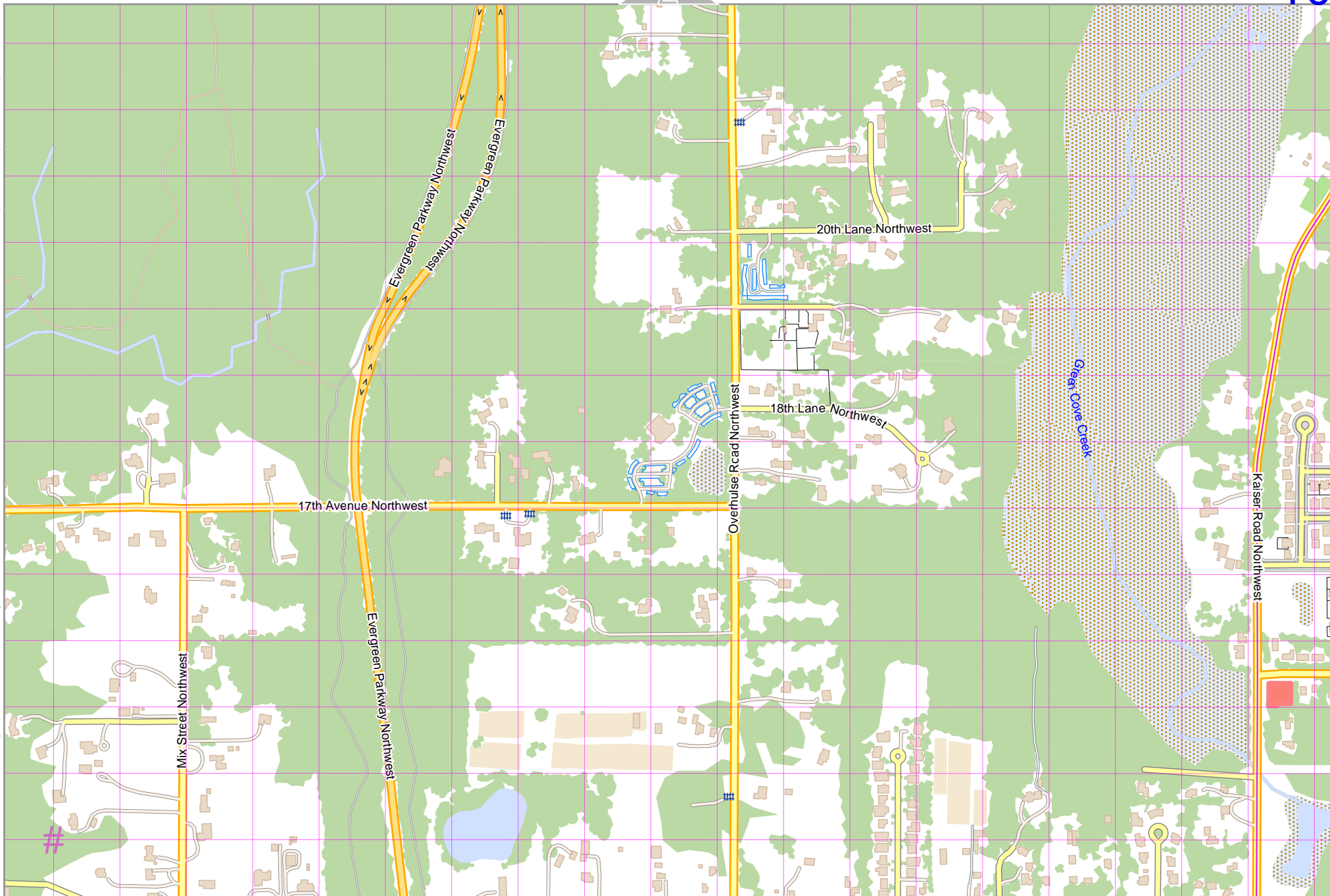


UTM: 10 T easting 515.20 km northing 5212.60 km
UTM-Grid-width = 100m



Map data © OpenStreetMap contributors

lon -122.98518 lat 47.05440 [nom. scale = 1 / 7500]



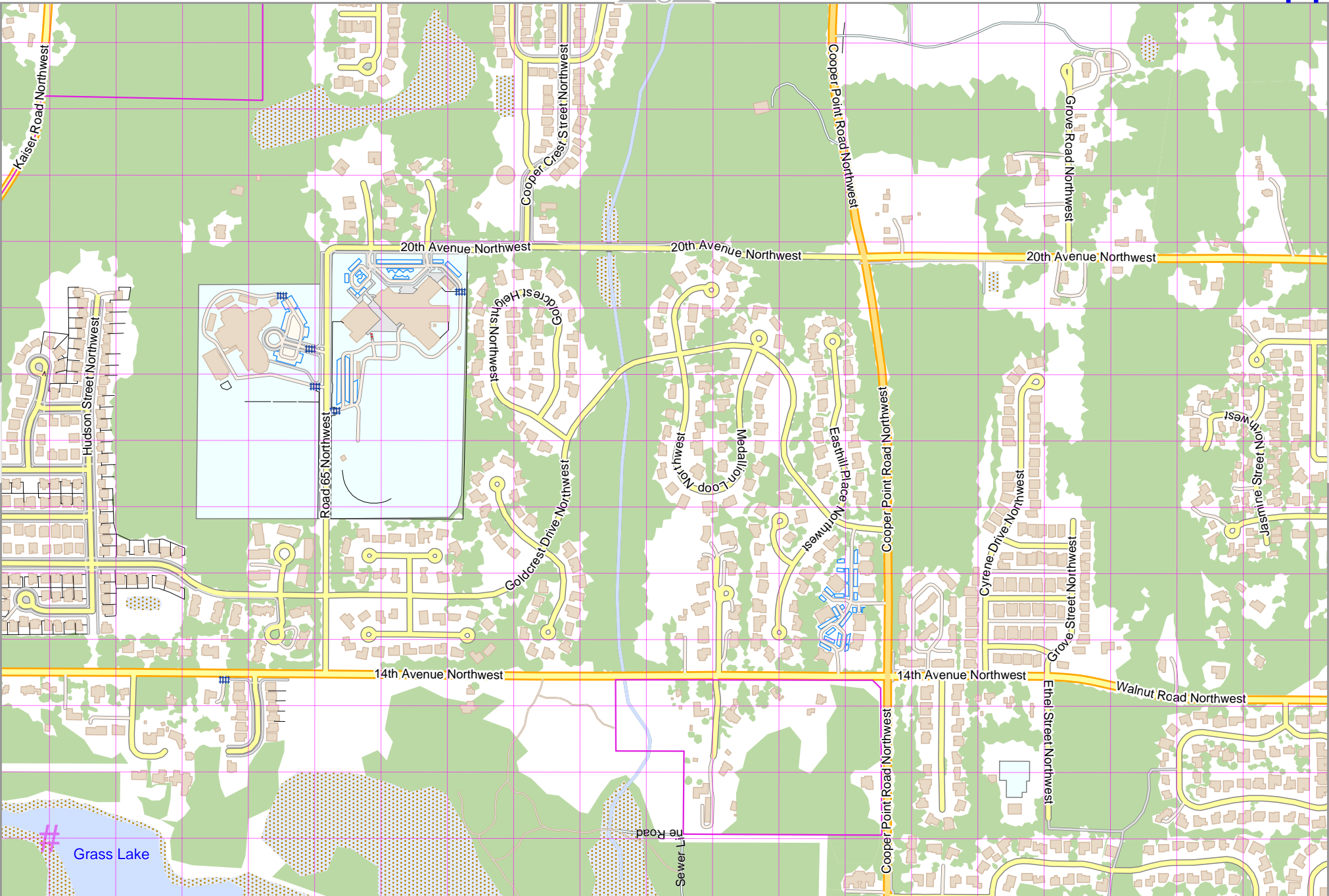
lon -122.98583 lat 47.06654

pdfmap_20260329_233214_Olympia_-122.97_47.0422_100.pdf

UTM: 10 T easting 501.20 km northing 5211.30 km
UTM-Grid-width = 100m

Map data © OpenStreetMap contributors

lon -122.95883 lat 47.05440 [nom. scale = 1 / 7500]



lon -122.93248 lat 47.06554

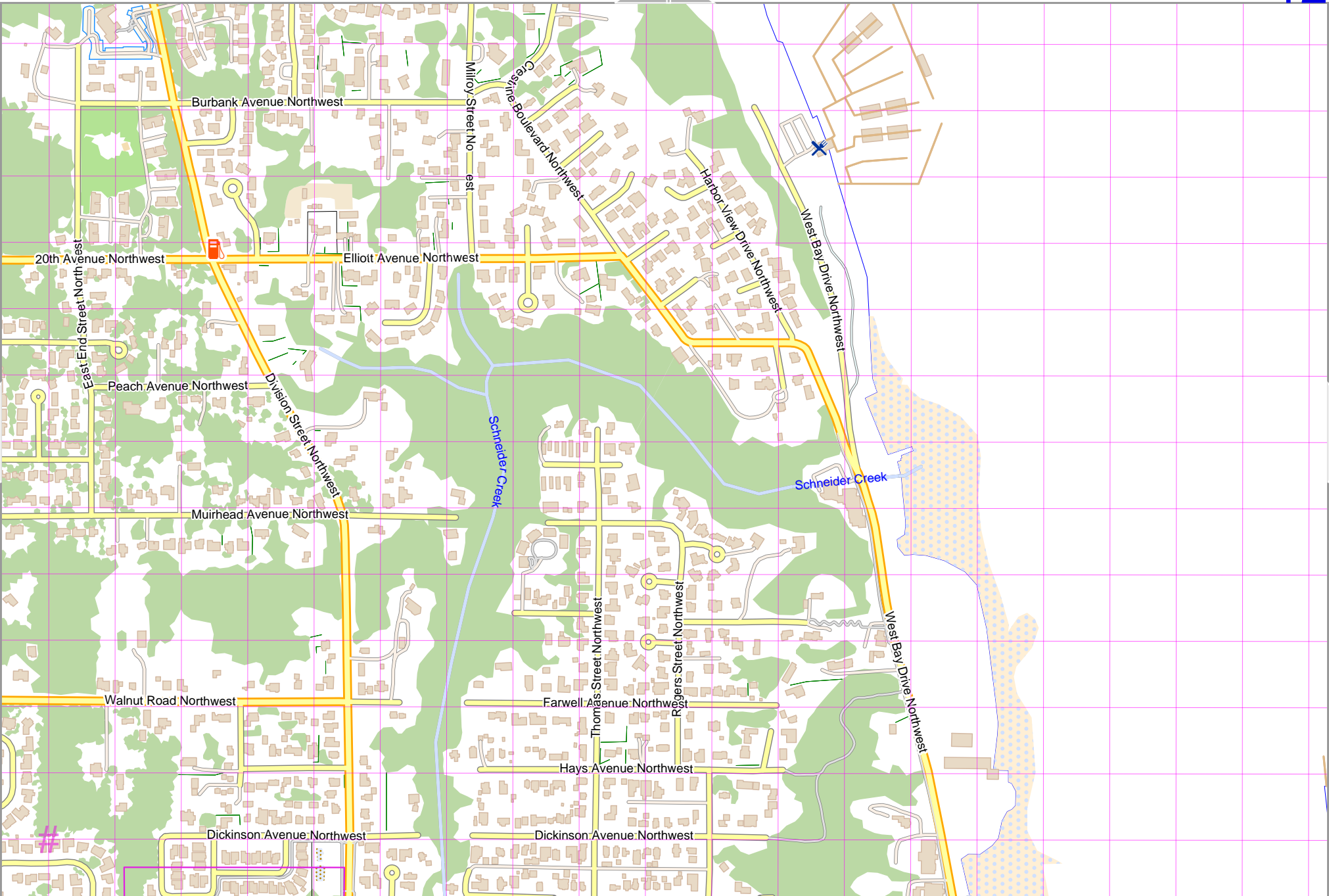
pdfmap_20260329_233214_Olympia_-122.97_47.0422_100.pdf

UTM: 10 T easting 503.20 km northing 5211.30 km

UTM-Grid-width = 100m

Map data © OpenStreetMap contributors

lon -122.93248 lat 47.05440 [nom. scale = 1 / 7500]



lon -122.90613 lat 47.06654

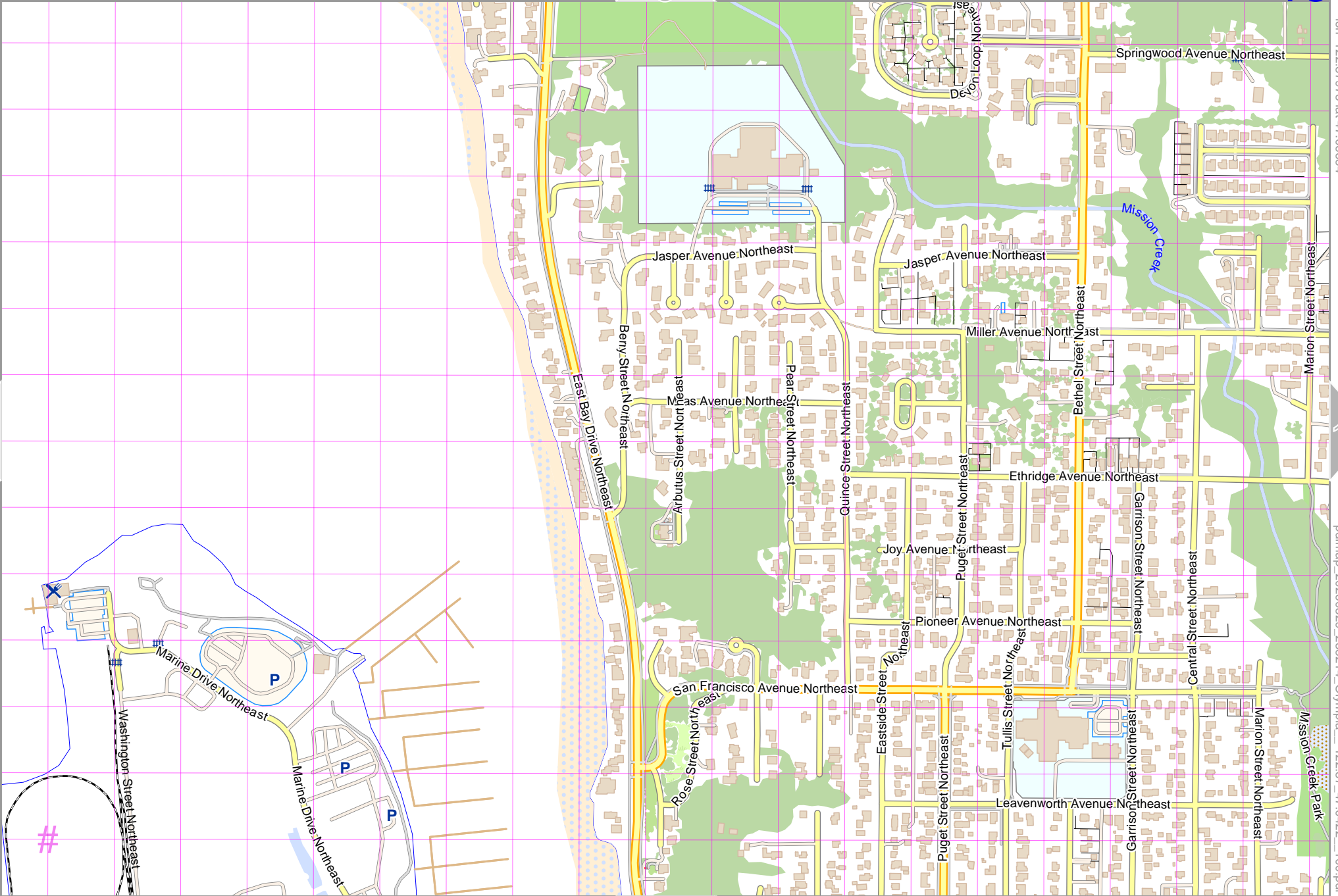
pdfmap_20260329_233214_Olympia_-122.97_47.0422_100.pdf

UTM: 10 T easting 505.20 km northing 5211.30 km

UTM-Grid-width = 100m

Map data © OpenStreetMap contributors

lon -122.90613 lat 47.05440 [nom. scale = 1 / 7500]



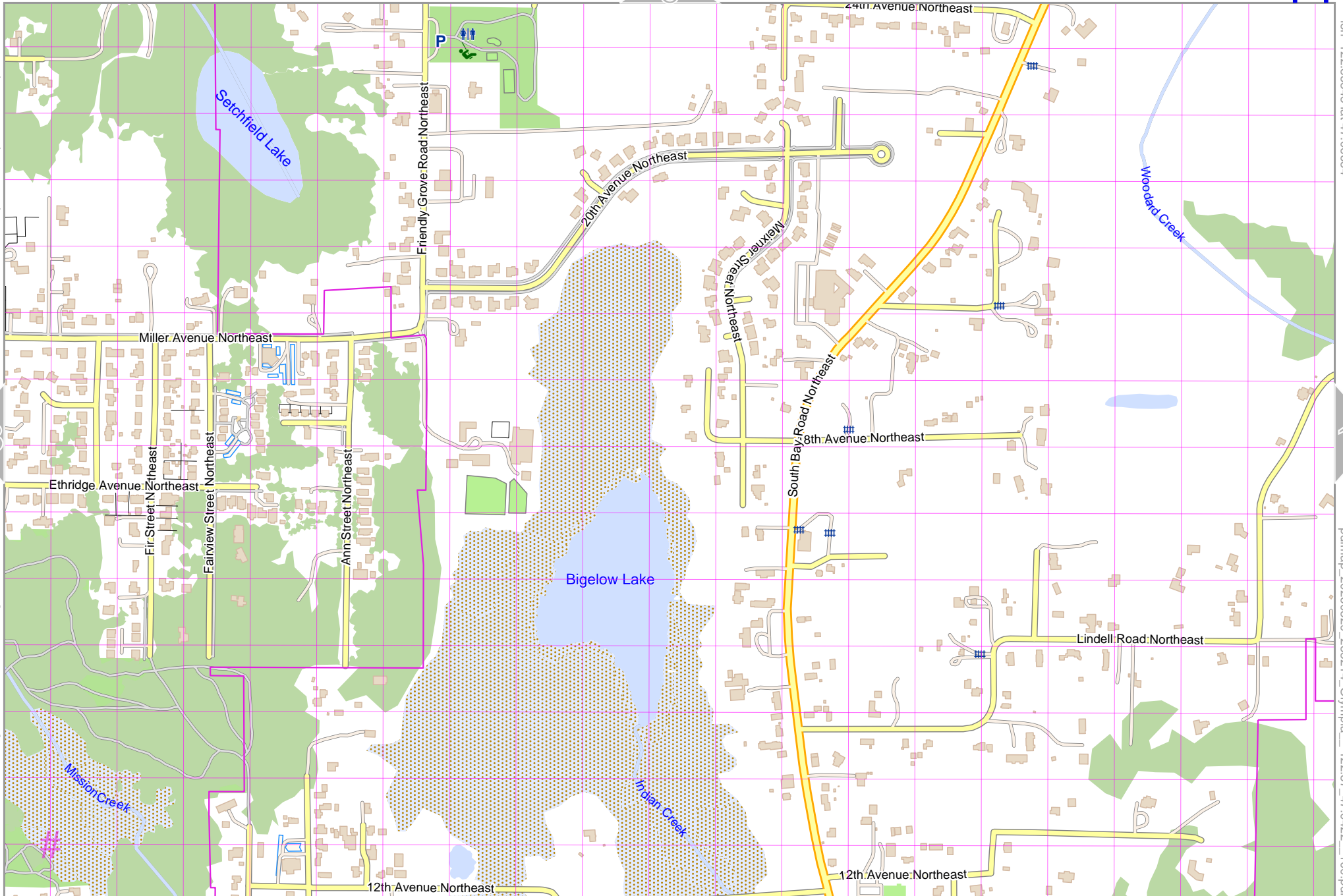
lon -122.87978 lat 47.06654

pdfmap_20260329_233214_Olympia_-122.87_47.0422_100.pdf

UTM: 10 T easting 507.20 km northing 5211.30 km
UTM-Grid-width = 100m

Map data © OpenStreetMap contributors

lon -122.87978 lat 47.05440 [nom. scale = 1 / 7500]



lon -122.85343 lat 47.06554

pdfmap_20260329_233214_Olympia_-122.87_47.0422_100.pdf

UTM: 10 T easting 509.20 km northing 5211.30 km
UTM-Grid-width = 100m

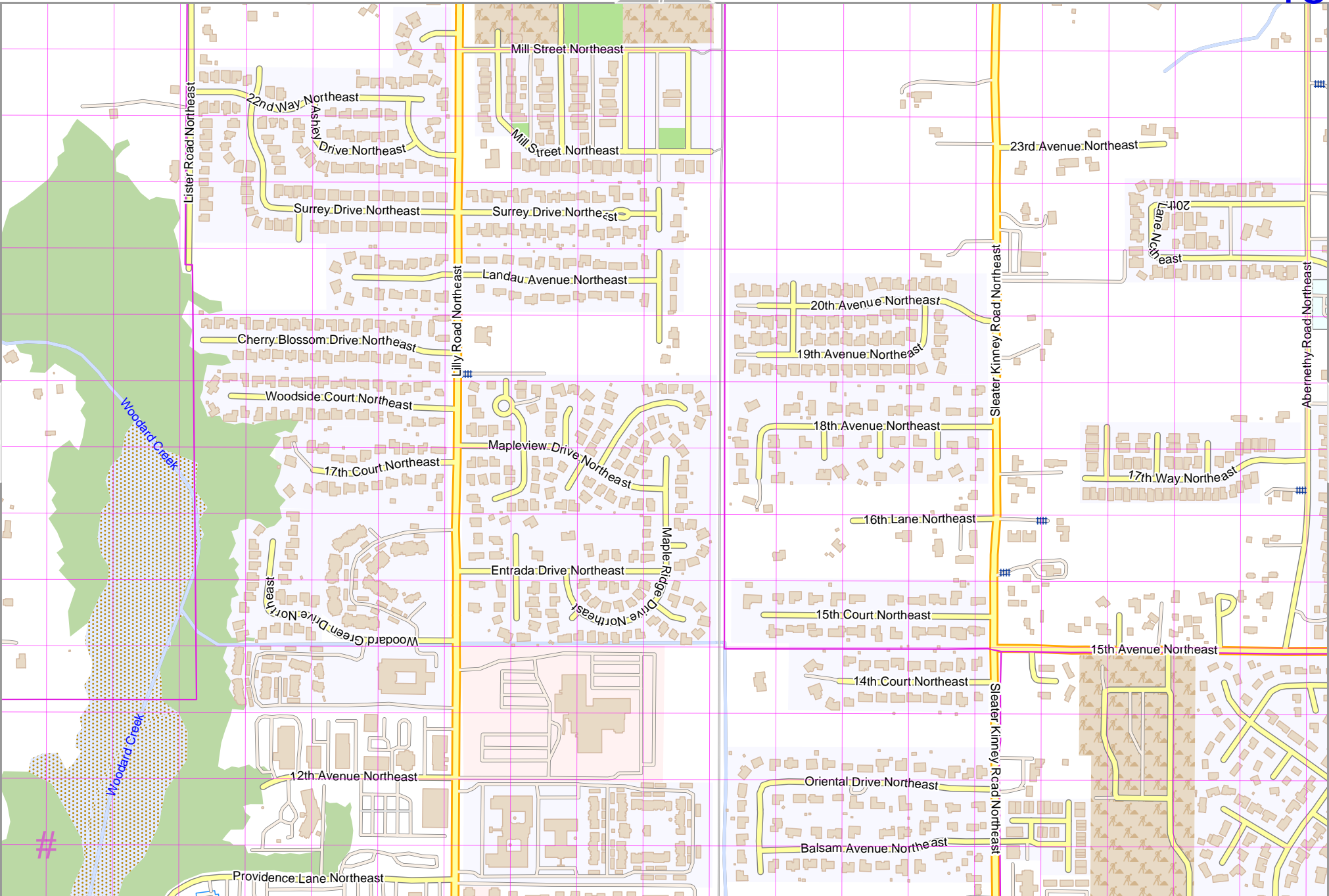
Olympia

15

top

Map data © OpenStreetMap contributors

lon -122.85343 lat 47.05440 [nom. scale = 1 / 7500]



lon -122.82708 lat 47.06654

pdfmap_20260329_233214_Olympia_-122.87_47.0422_100.pdf

UTM: 10 T easting 511.20 km northing 5211.30 km

UTM-Grid-width = 100m

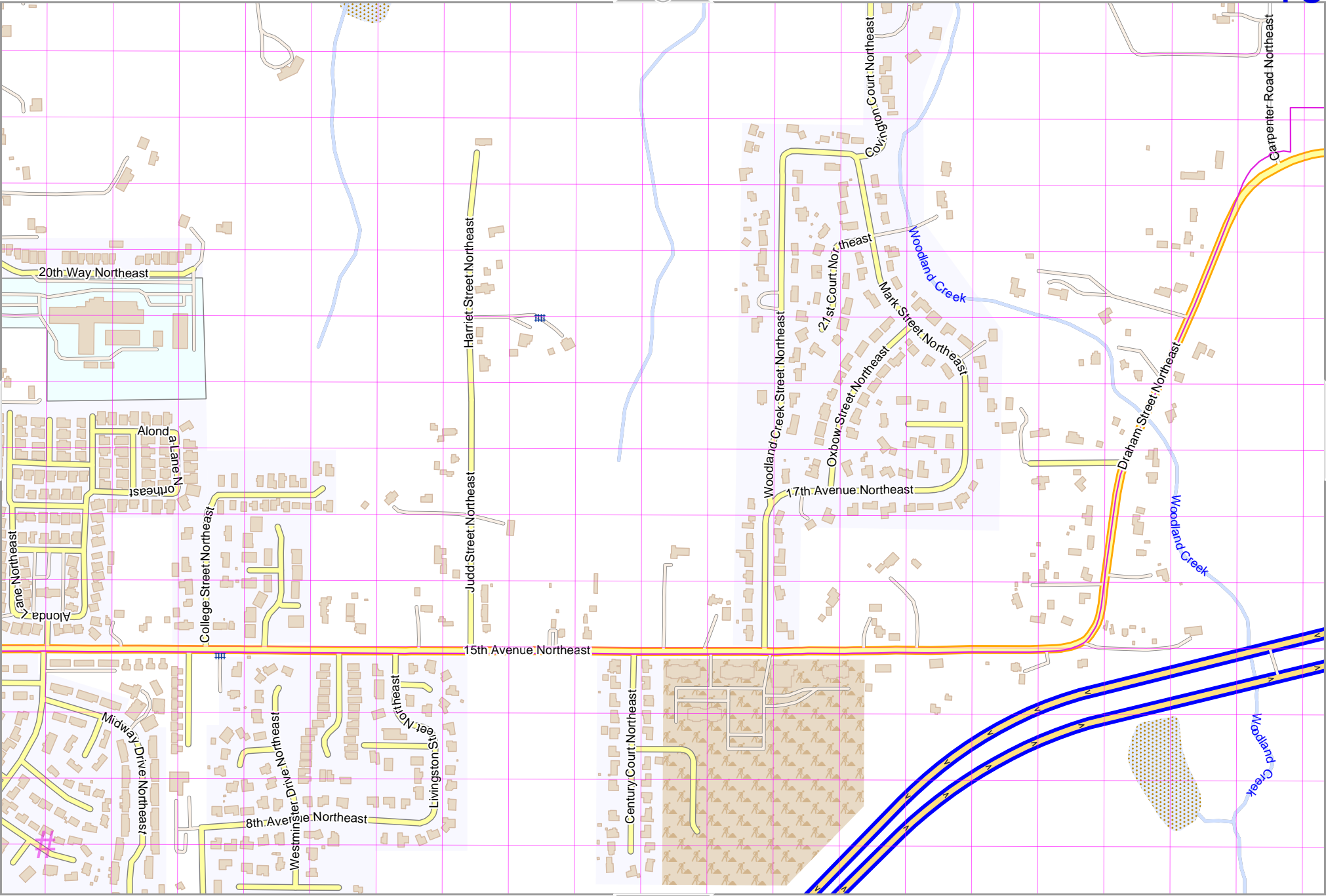
Map data © OpenStreetMap contributors

lon -122.82708 lat 47.05440 [nom. scale = 1 / 7500]

lon -122.80073 lat 47.06654

pdfmap_20260329_233214_Olympia_-122.87_47.0422_100.pdf

UTM: 10 T easting 513.20 km northing 5211.30 km
UTM-Grid-width = 100m



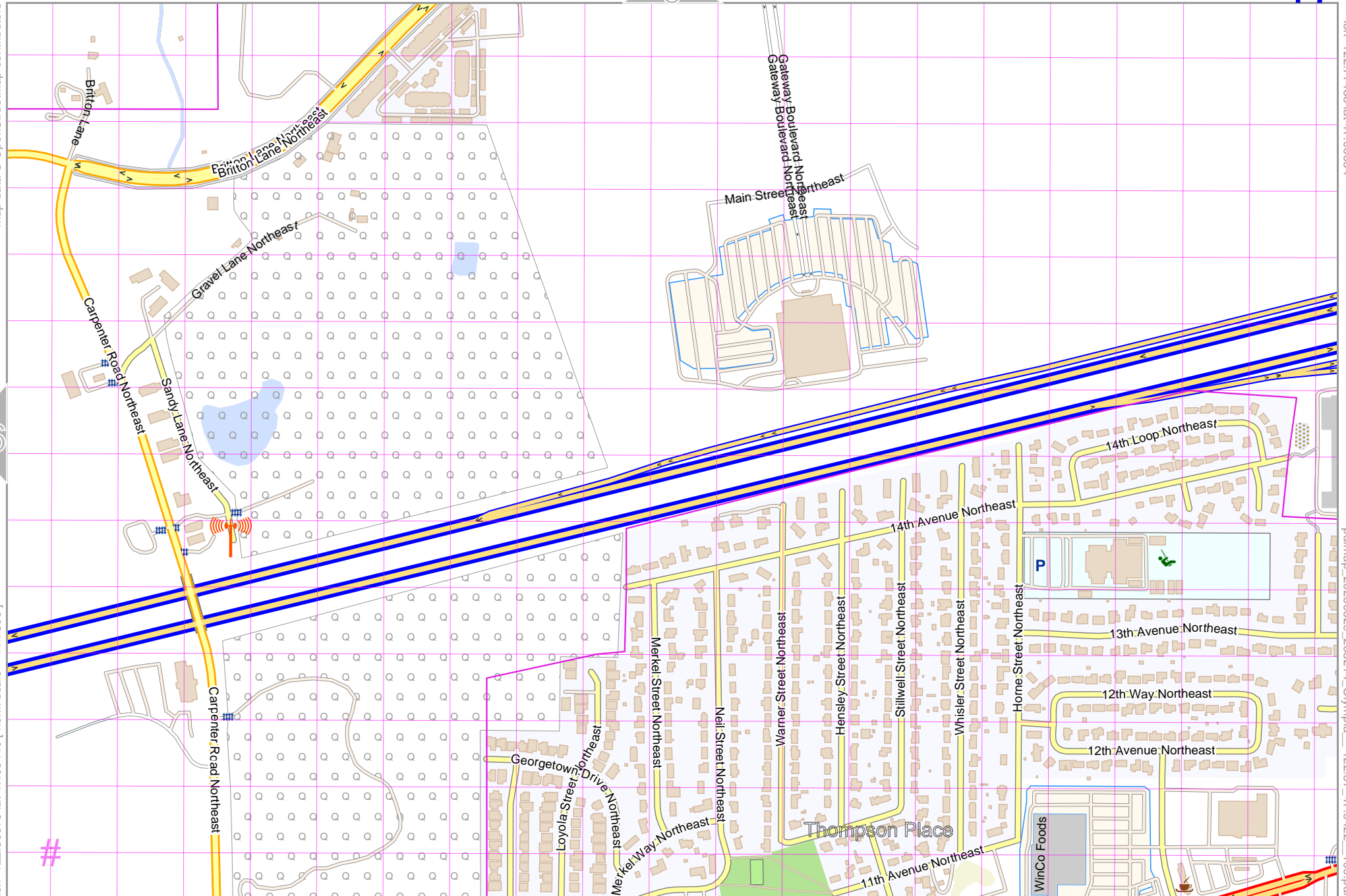
Map data © OpenStreetMap contributors

lon - 122.77438 lat 47.06654

lon - 122.80073 lat 47.05440 [nom. scale = 1 / 7500]

pdfmap_20260329_233214_Olympia_-122.87_47.0422_100.pdf

UTM: 10 T easting 515.20 km northing 5211.30 km
UTM-Grid-width = 100m



16

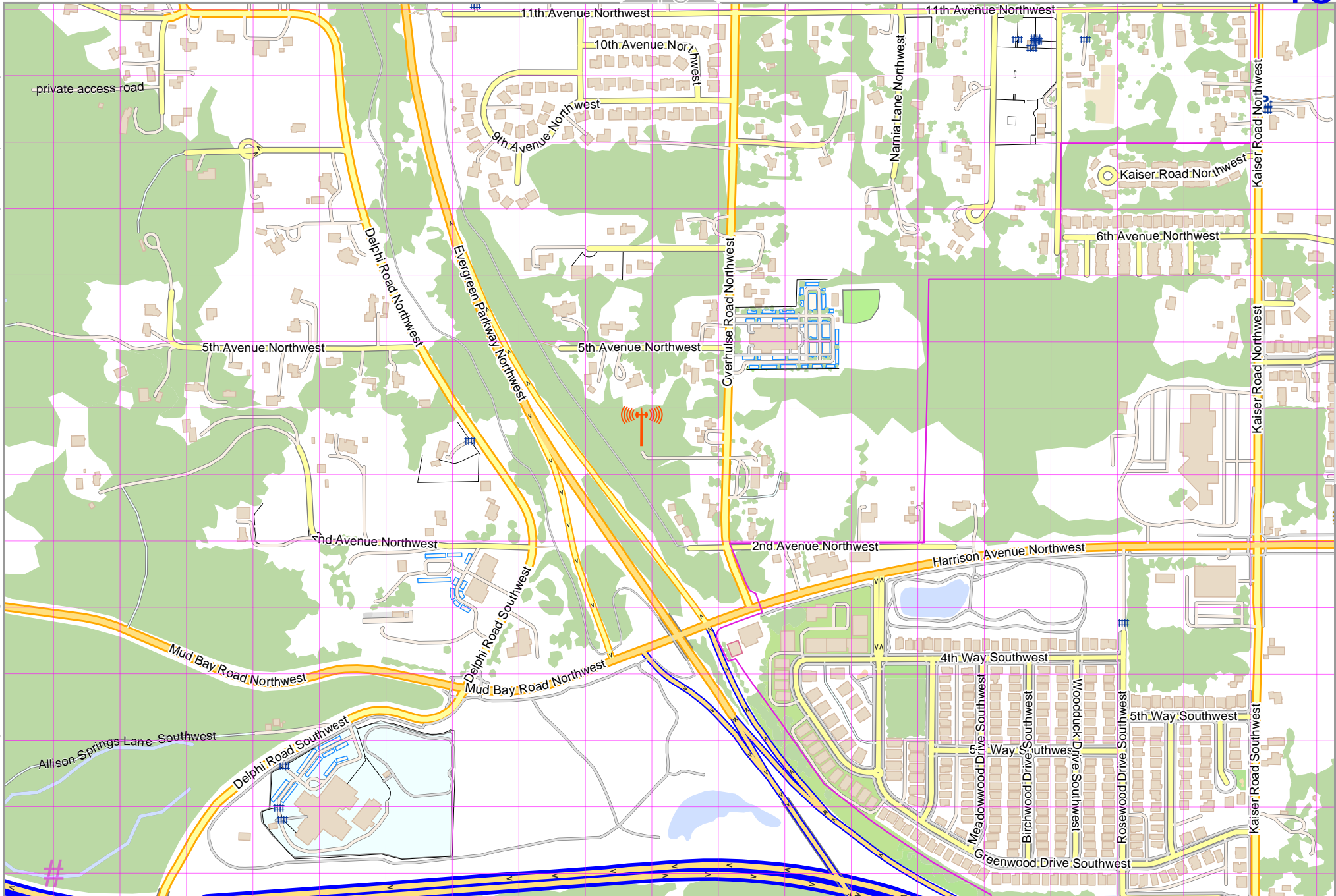
9

25

#

Map data © OpenStreetMap contributors

lon -122.98518 lat 47.04226 [nom. scale = 1 / 7500]



lon -122.98583 lat 47.05440

19

pdfmap_20260329_233214_Olympia_-122.97_47.0422_100.pdf

UTM: 10 T easting 501.20 km northing 5209.90 km
UTM-Grid-width = 100m

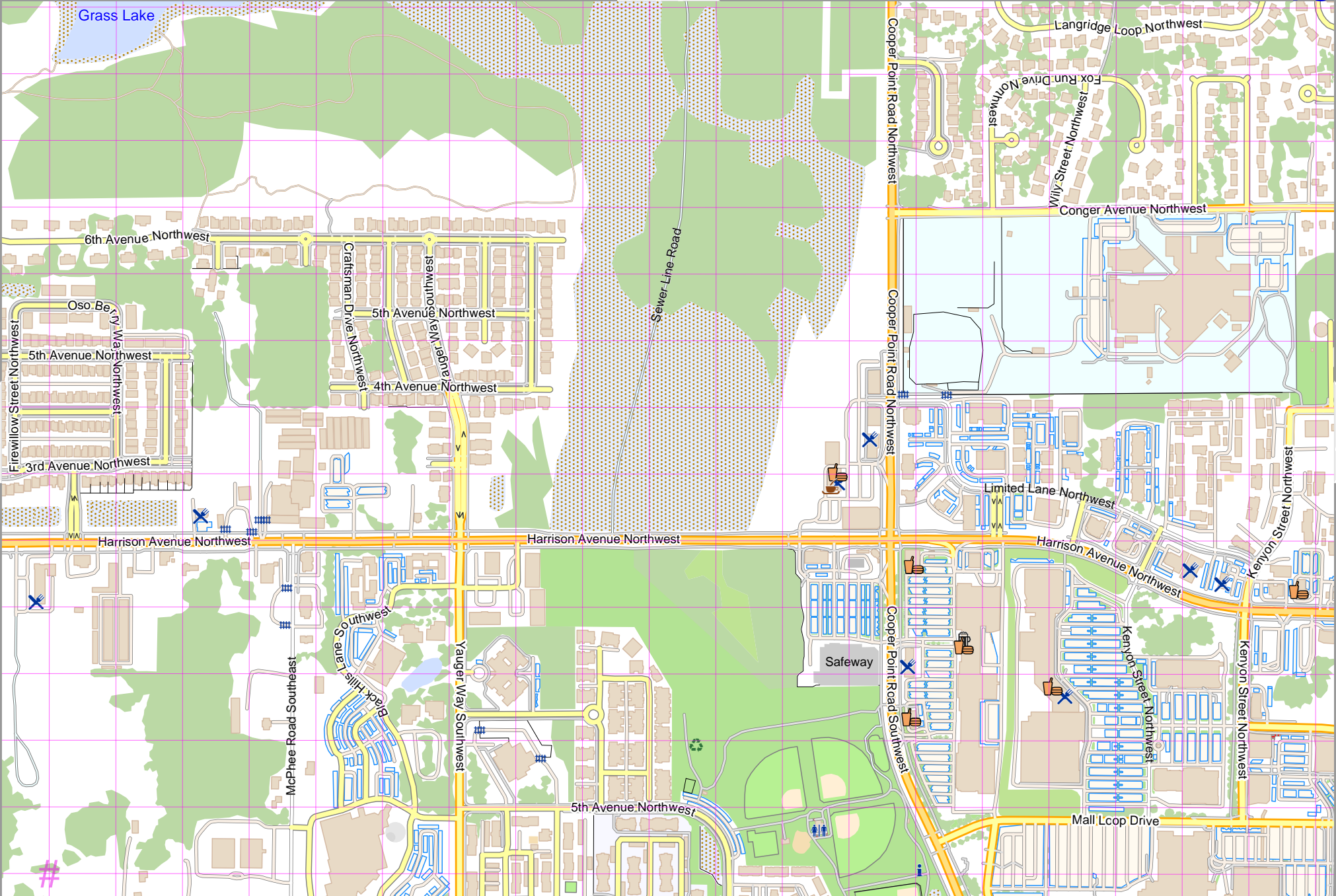
26

Map data © OpenStreetMap contributors

lon -122.95883 lat 47.04226 [nom. scale = 1 / 7500]

lon -122.93248 lat 47.05440

pdfmap_20260329_23214_Olympia_-122.97_47.0422_100.pdf



UTM: 10 T easting 503.20 km northing 5209.90 km
UTM-Grid-width = 100m

Map data © OpenStreetMap contributors

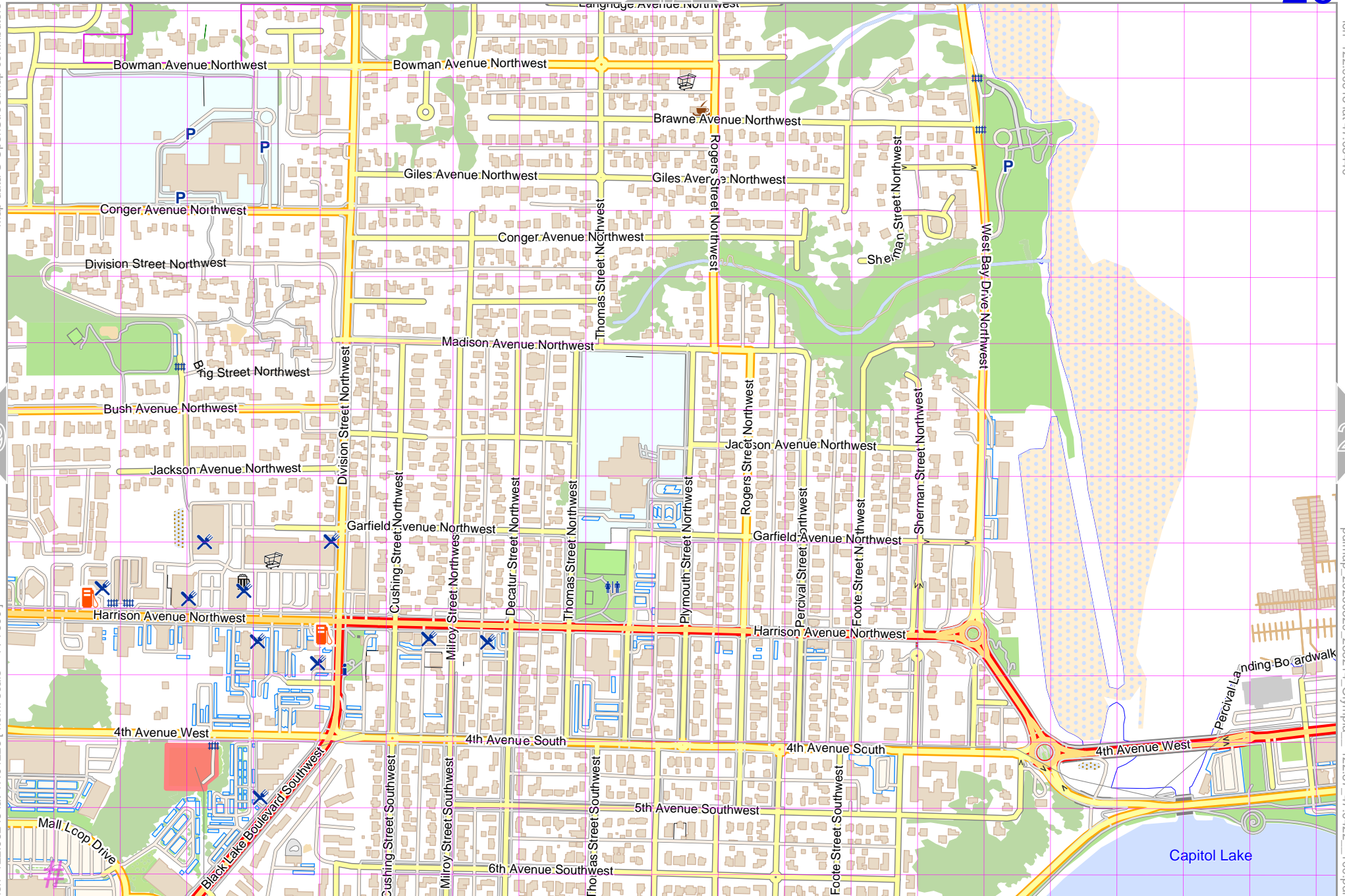
lon -122.90613 lat 47.05440

lon -122.93248 lat 47.04226 [nom. scale = 1 / 7500]

pdfmap_20260329_233214_Olympia -122.87_47.0422_100.pdf

UTM: 10 T easting 505.20 km northing 5209.90 km

UTM-Grid-width = 100m



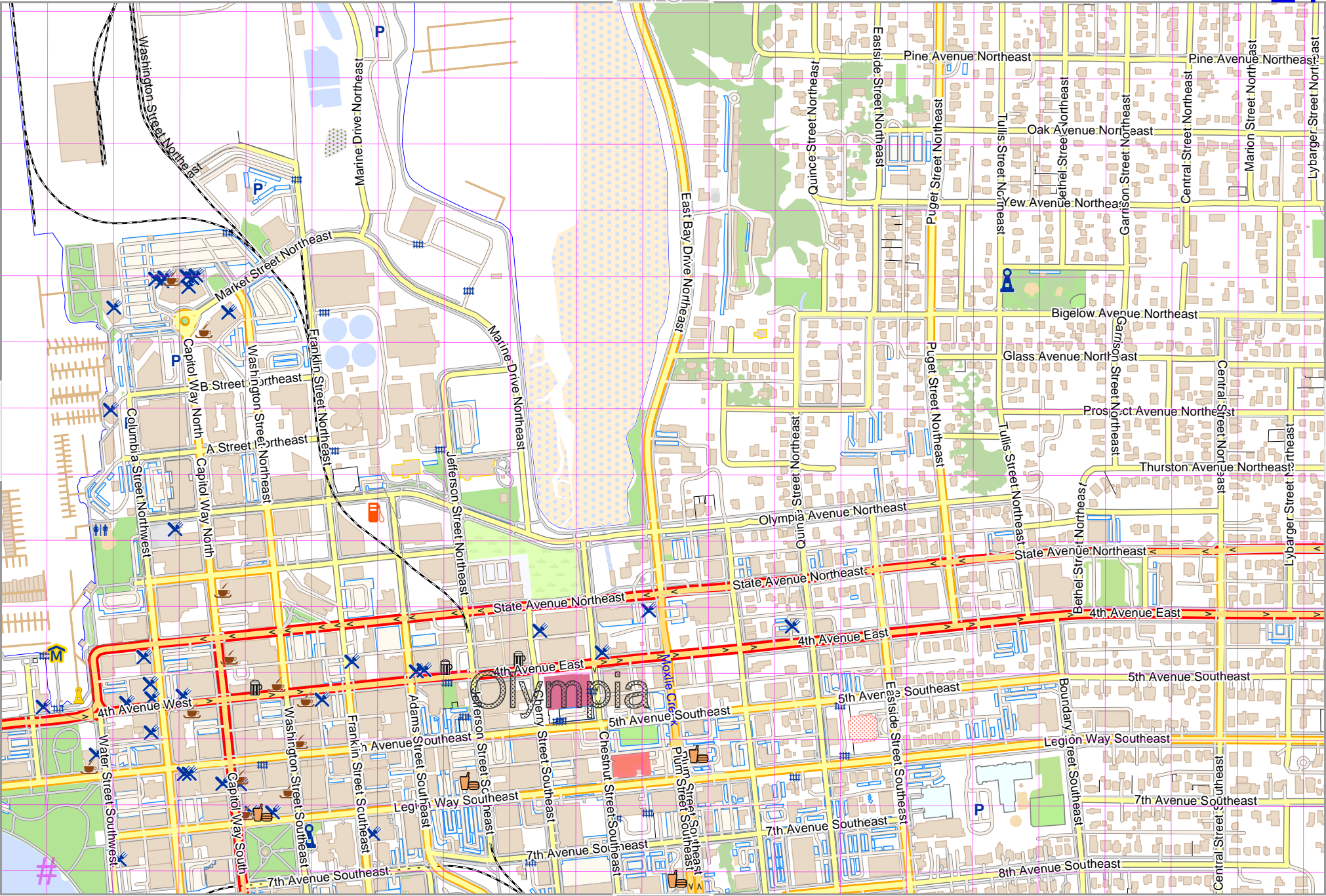
Olympia

Map data © OpenStreetMap contributors

lon -122.87978 lat 47.05440

lon -122.90613 lat 47.04226 [nom. scale = 1 / 7500]

pdfmap_20260329_233214_Olympia_-122.87_47.0422_100.pdf



UTM: 10 T easting 507.20 km northing 5209.90 km
 UTM-Grid-width = 100m

Map data © OpenStreetMap contributors

lon -122.85343 lat 47.05440

21

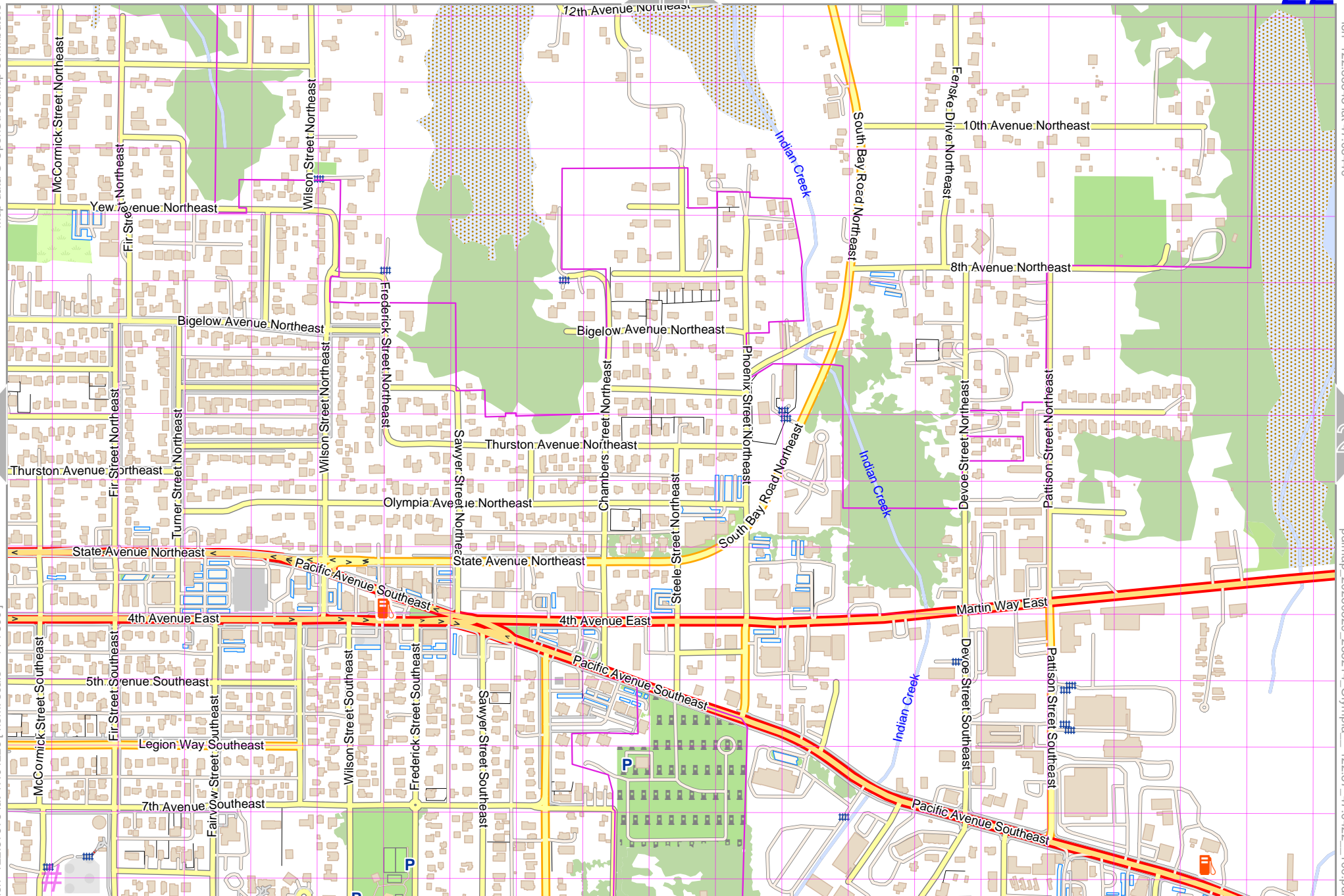
23

lon -122.87978 lat 47.04226 [nom. scale = 1 / 7500]

pdfmap_20260329_233214_Olympia_-122.87_47.0422_100.pdf

UTM: 10 T easting 509.20 km northing 5209.90 km
UTM-Grid-width = 100m

30



Olympia

Map data © OpenStreetMap contributors

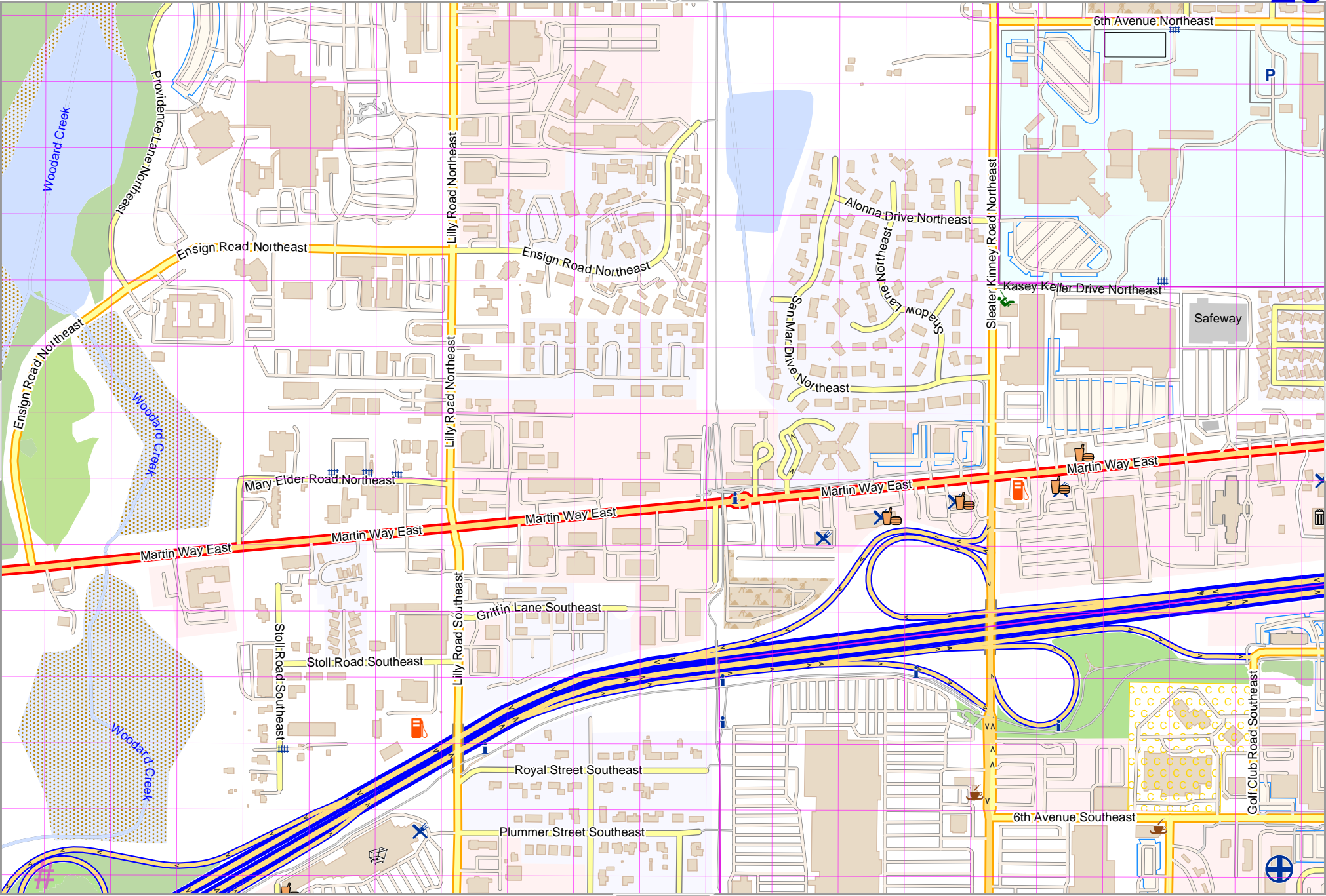
lon -122.82708 lat 47.05440

22

24

lon -122.85343 lat 47.04226 [nom. scale = 1 / 7500]

pdfmap_20260329_23214_Olympia_-122.87_47.0422_100.pdf



UTM: 10 T easting 511.20 km northing 5209.90 km
 UTM-Grid-width = 100m

Map data © OpenStreetMap contributors

lon -122.80073 lat 47.05440

23

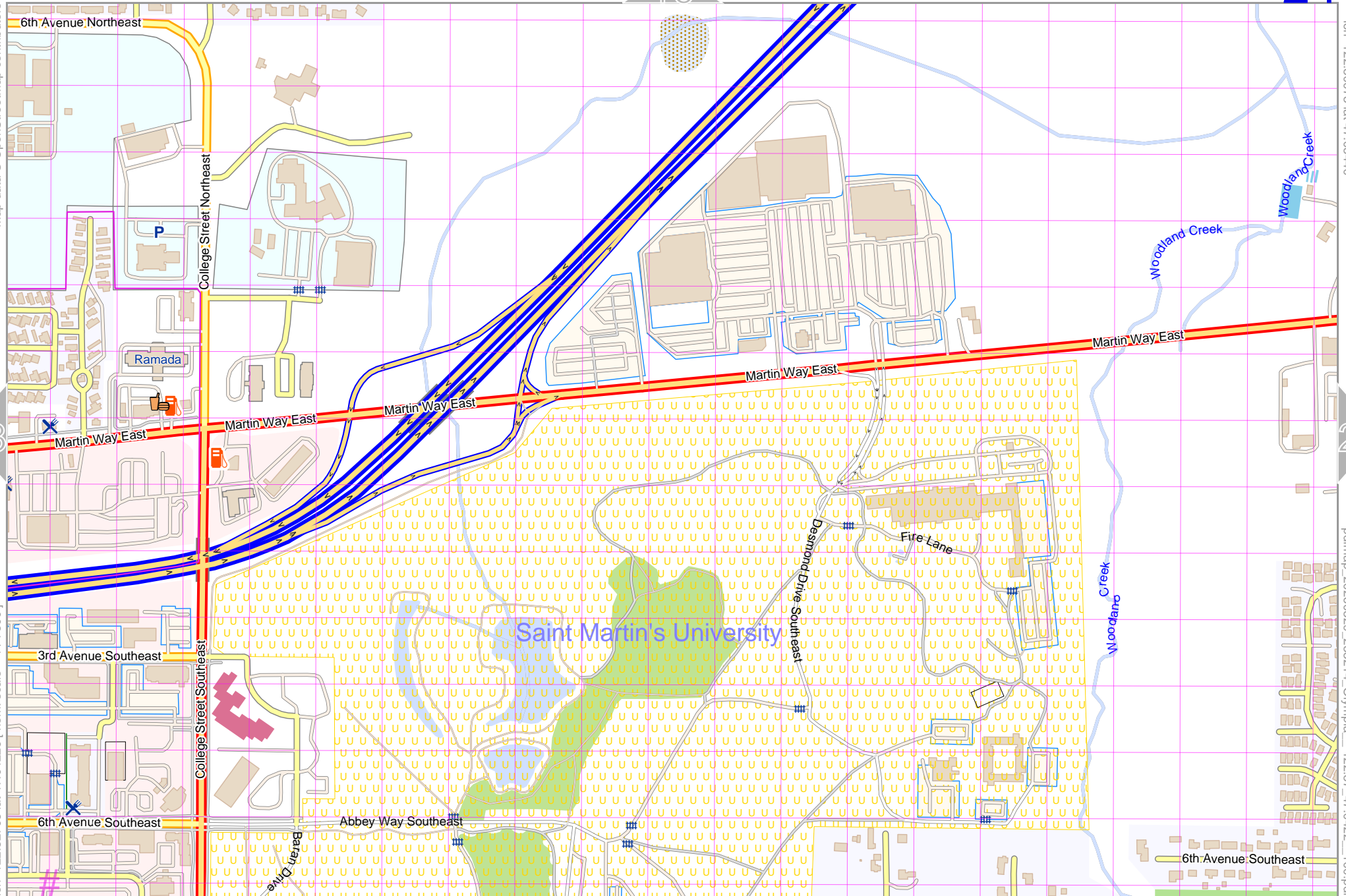
25

lon -122.82708 lat 47.04226 | nom. scale = 1 / 7500 |

pdfmap_20260329_233214_Olympia_-122.87_47.0422_100.pdf

UTM: 10 T easting 513.20 km northing 5209.90 km
UTM-Grid-width = 100m

32



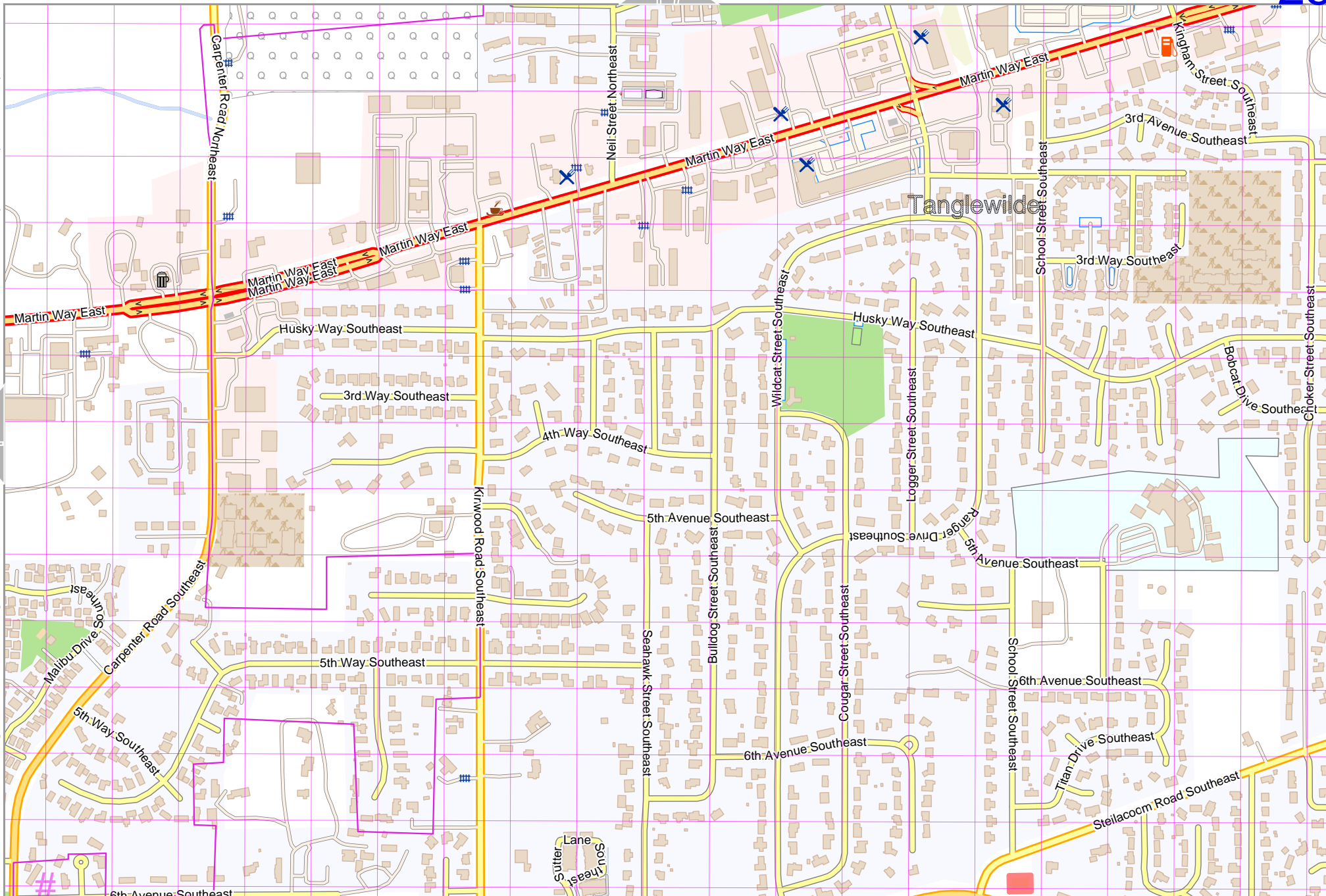
Map data © OpenStreetMap contributors

lon -122.77438 lat 47.05440

24

lon -122.80073 lat 47.04226 [nom. scale = 1 / 7500]

pdfmap_20260329_233214_Olympia_-122.87_47.0422_100.pdf



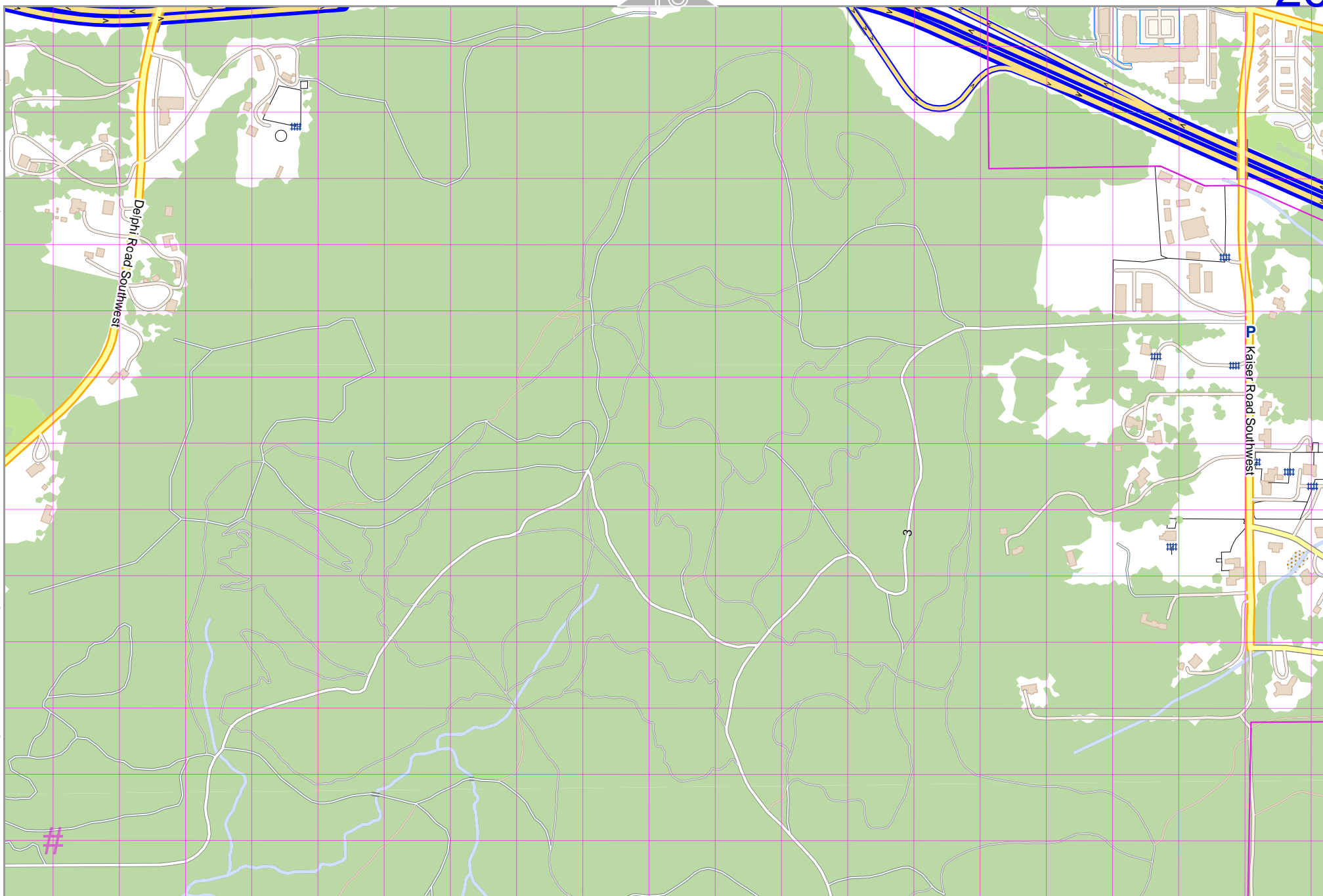
UTM: 10 T easting 515.20 km northing 5209.90 km
 UTM-Grid-width = 100m

Map data © OpenStreetMap contributors

lon -122.98518 lat 47.03011 [nom. scale = 1 / 7500]

lon -122.95883 lat 47.04226

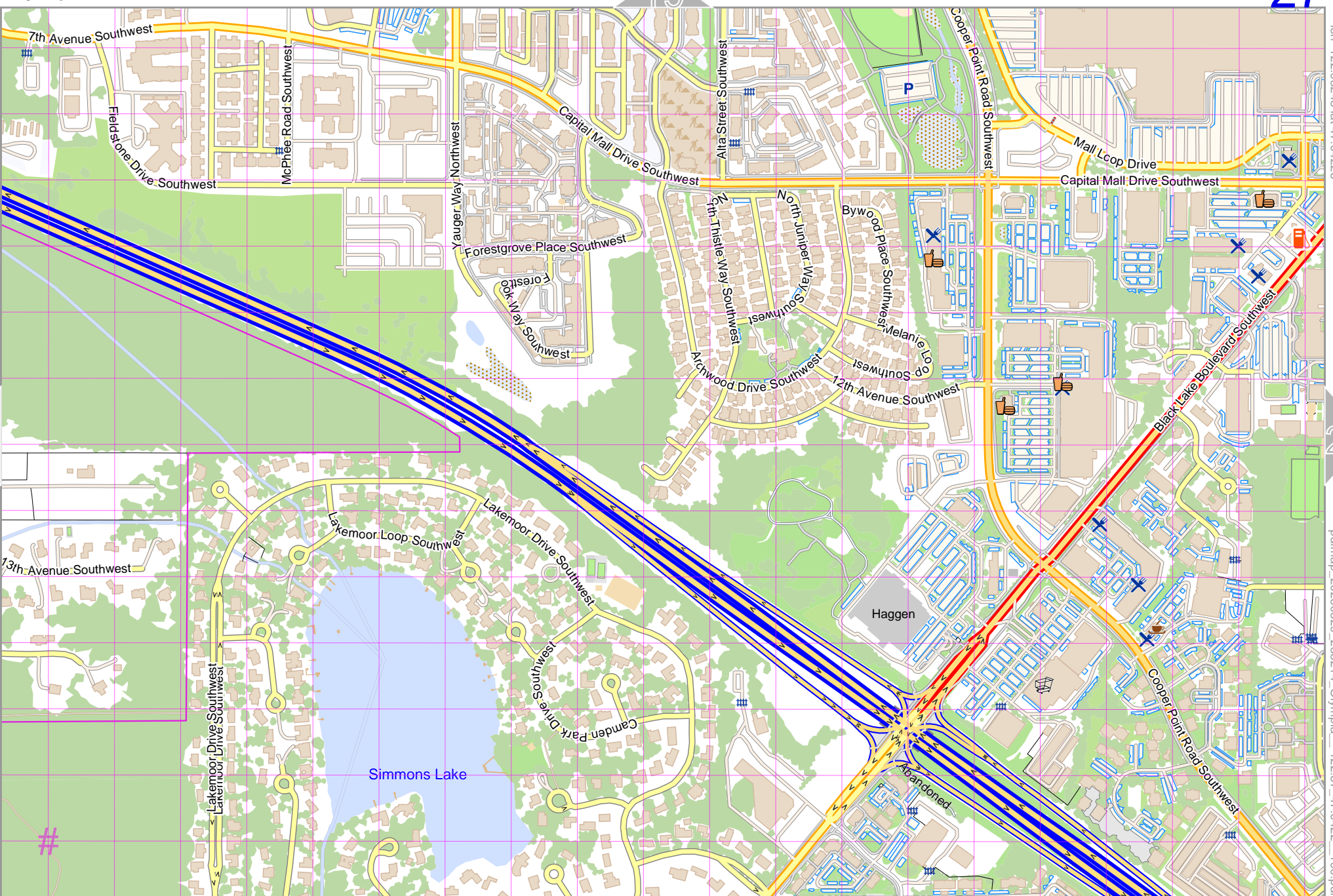
pdfmap_20260329_233214_Olympia_-122.87_47.0422_100.pdf



UTM: 10 T easting 501.20 km northing 5208.60 km
UTM-Grid-width = 100m

Map data © OpenStreetMap contributors

lon -122.95883 lat 47.03011 [nom. scale = 1 / 7500]



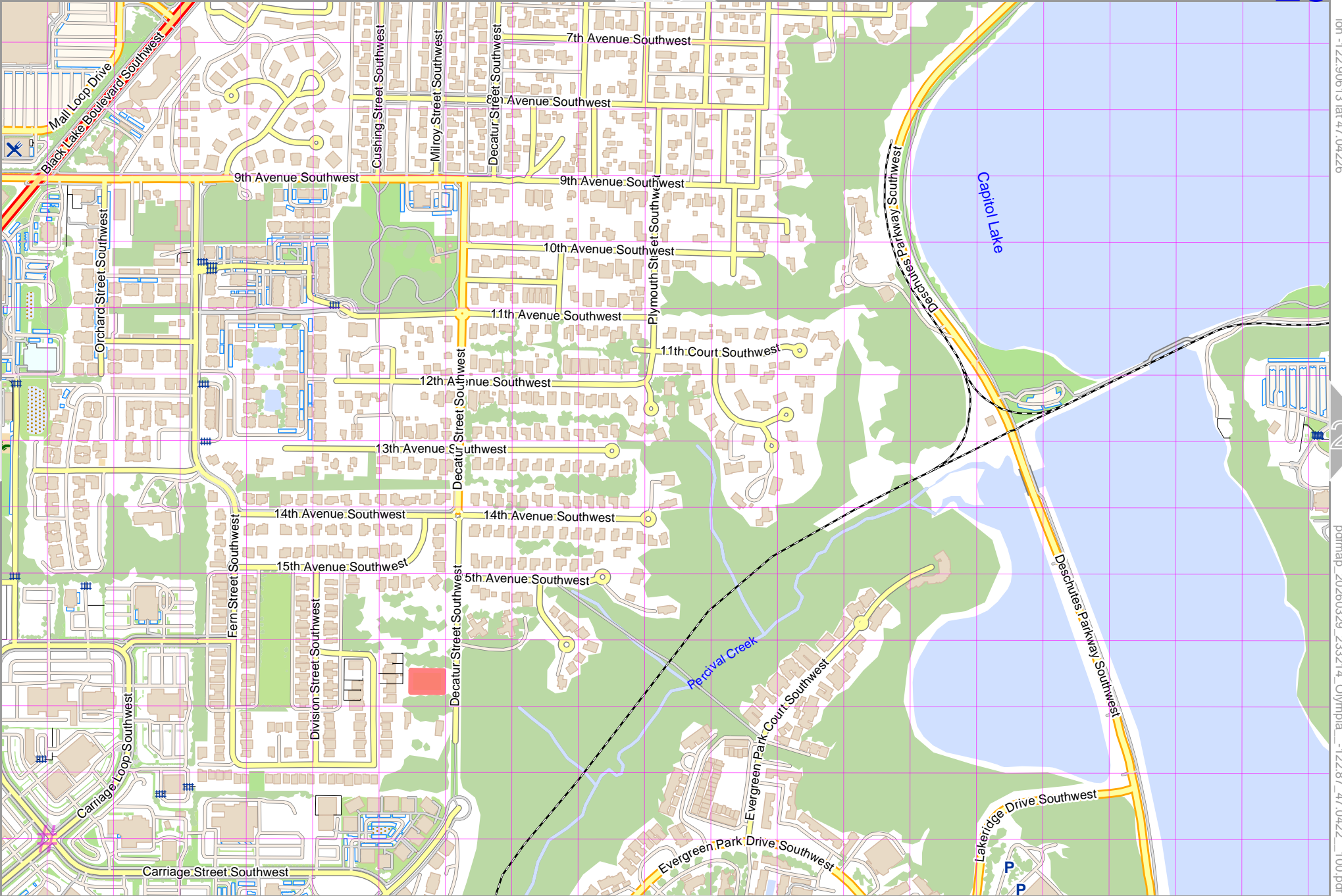
lon -122.93248 lat 47.04226

pdfmap_20260329_23214_Olympia_-122.97_47.0422_100.pdf

UTM: 10 T easting 503.20 km northing 5208.60 km
UTM-Grid-width = 100m

Map data © OpenStreetMap contributors

lon -122.93248 lat 47.03011 [nom. scale = 1 / 7500]



lon -122.90613 lat 47.04226

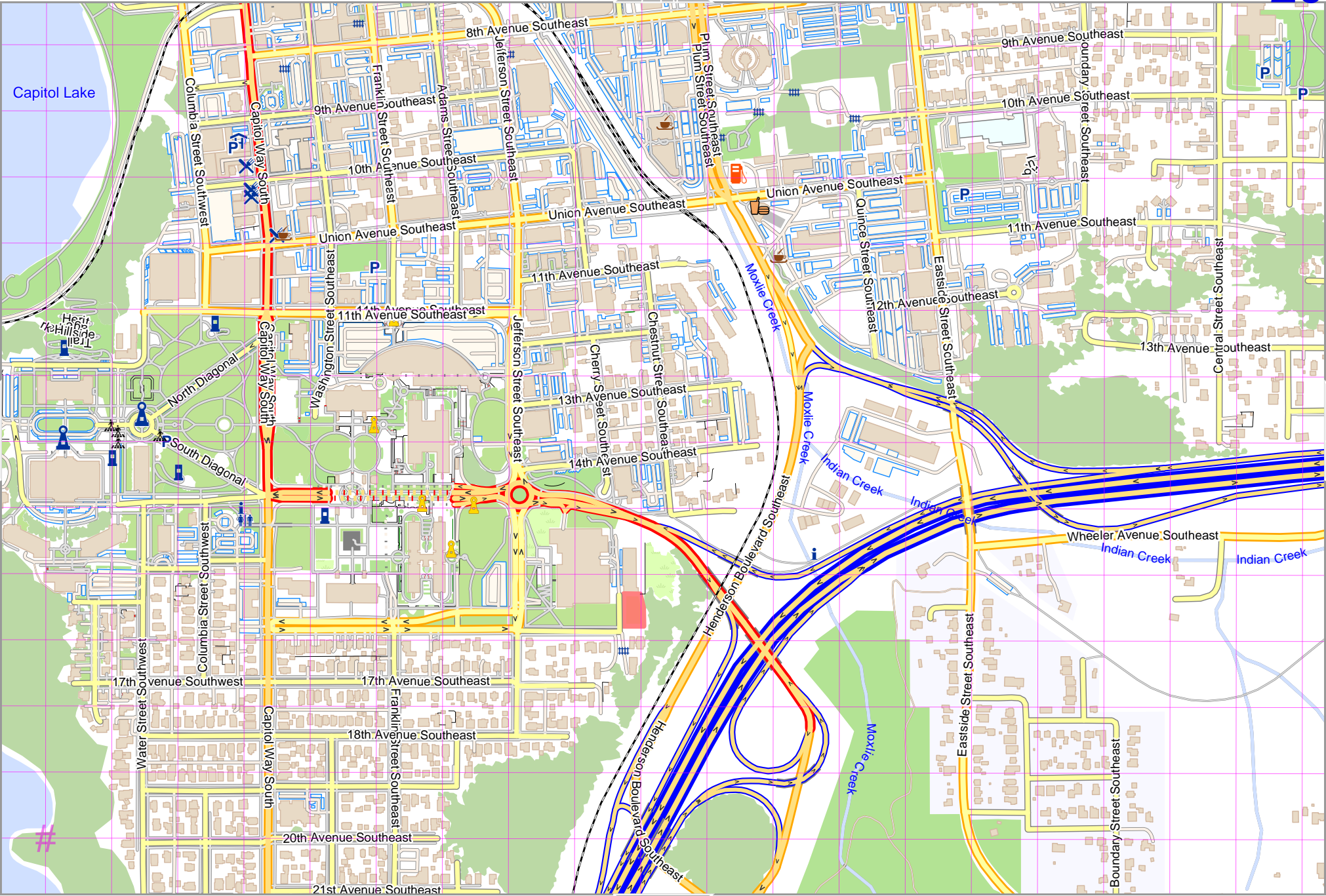
pdfmap_20260329_233214_Olympia_-122.87_47.0422_100.pdf

UTM: 10 T easting 505.20 km northing 5208.60 km

UTM-Grid-width = 100m

Olympia

Map data © OpenStreetMap contributors



lon -122.87978 lat 47.04226

pdfmap_20260329_233214_Olympia_-122.87_47.0422_100.pdf

lon -122.90613 lat 47.03011 [nom. scale = 1 / 7500]

UTM: 10 T easting 507.20 km northing 5208.60 km
UTM-Grid-width = 100m

Olympia

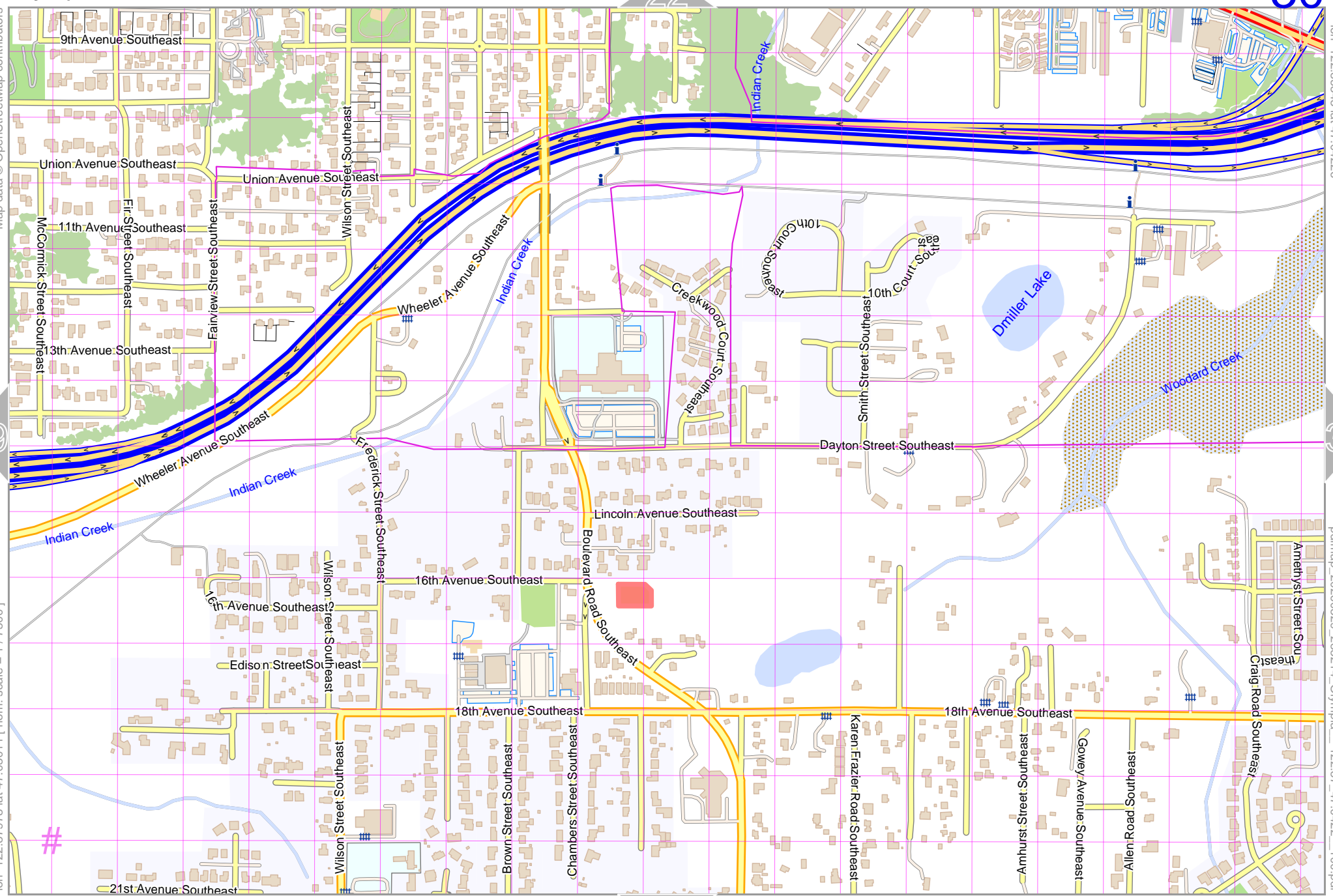
Map data © OpenStreetMap contributors

lon -122.85543 lat 47.04226

lon -122.87978 lat 47.03011 [nom. scale = 1 / 7500]

pdfmap_20260329_233214_Olympia_-122.87_47.0422_100.pdf

UTM: 10 T easting 509.20 km northing 5208.60 km
UTM-Grid-width = 100m



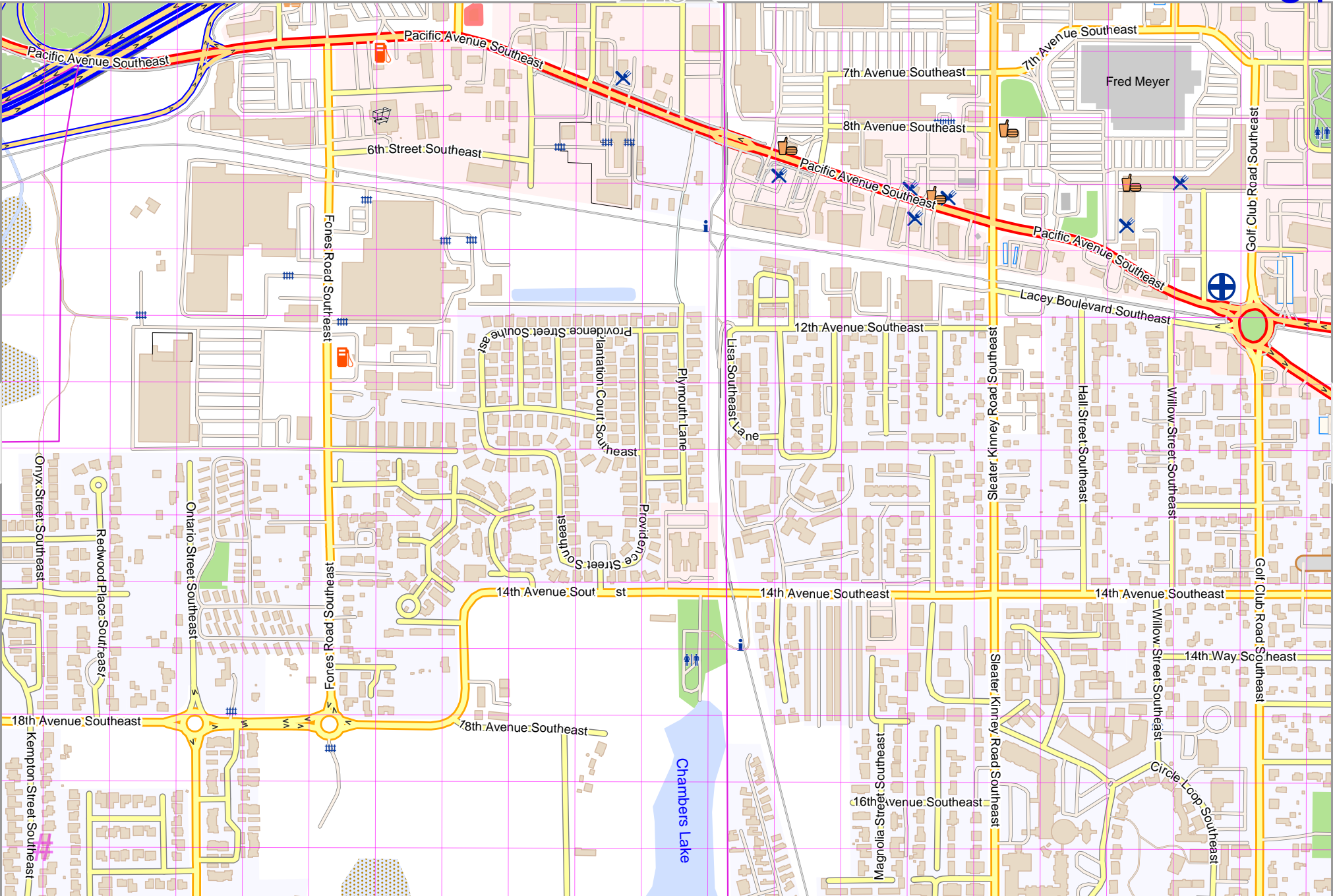
Olympia

Map data © OpenStreetMap contributors

lon -122.82708 lat 47.04226

pdfmap_20260329_233214_Olympia_-122.87_47.0422_100.pdf

lon -122.85343 lat 47.03011 nom. scale = 1 / 7500



UTM: 10 T easting 511.20 km northing 5208.60 km

UTM-Grid-width = 100m

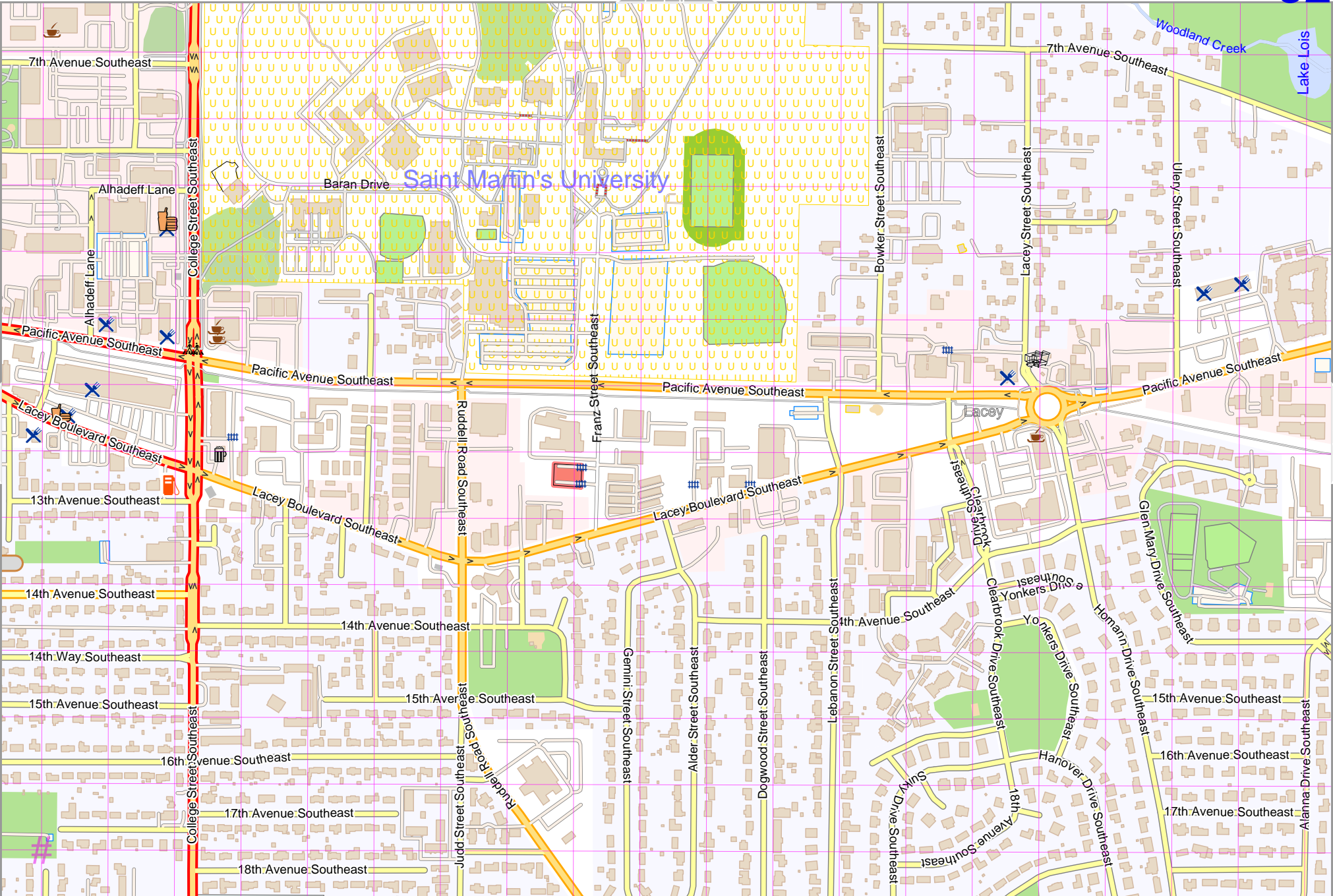
Map data © OpenStreetMap contributors

lon -122.82708 lat 47.03011 [nom. scale = 1 / 7500]

lon -122.80073 lat 47.04226

pdfmap_20260329_233214_Olympia_-122.87_47.0422_100.pdf

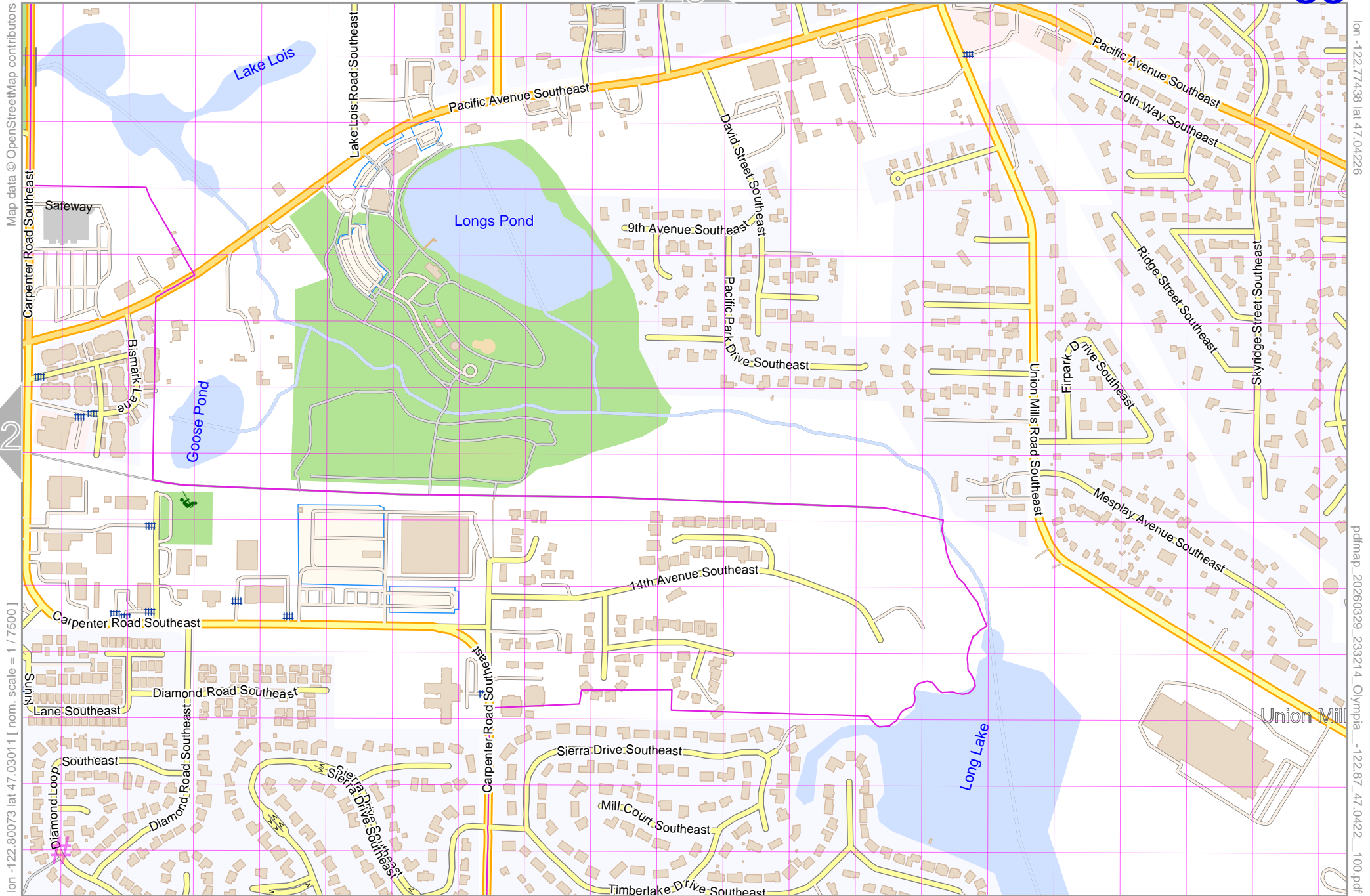
UTM: 10 T easting 513.20 km northing 5208.60 km
UTM-Grid-width = 100m



31

33

24



Map data © OpenStreetMap contributors

lon -122.80073 lat 47.03011 [nom. scale = 1 / 7500]

lon -122.77438 lat 47.04226

pdfmap_20260329_233214_Olympia_-122.87_47.0422_100.pdf

UTM: 10 T easting 515.20 km northing 5208.60 km

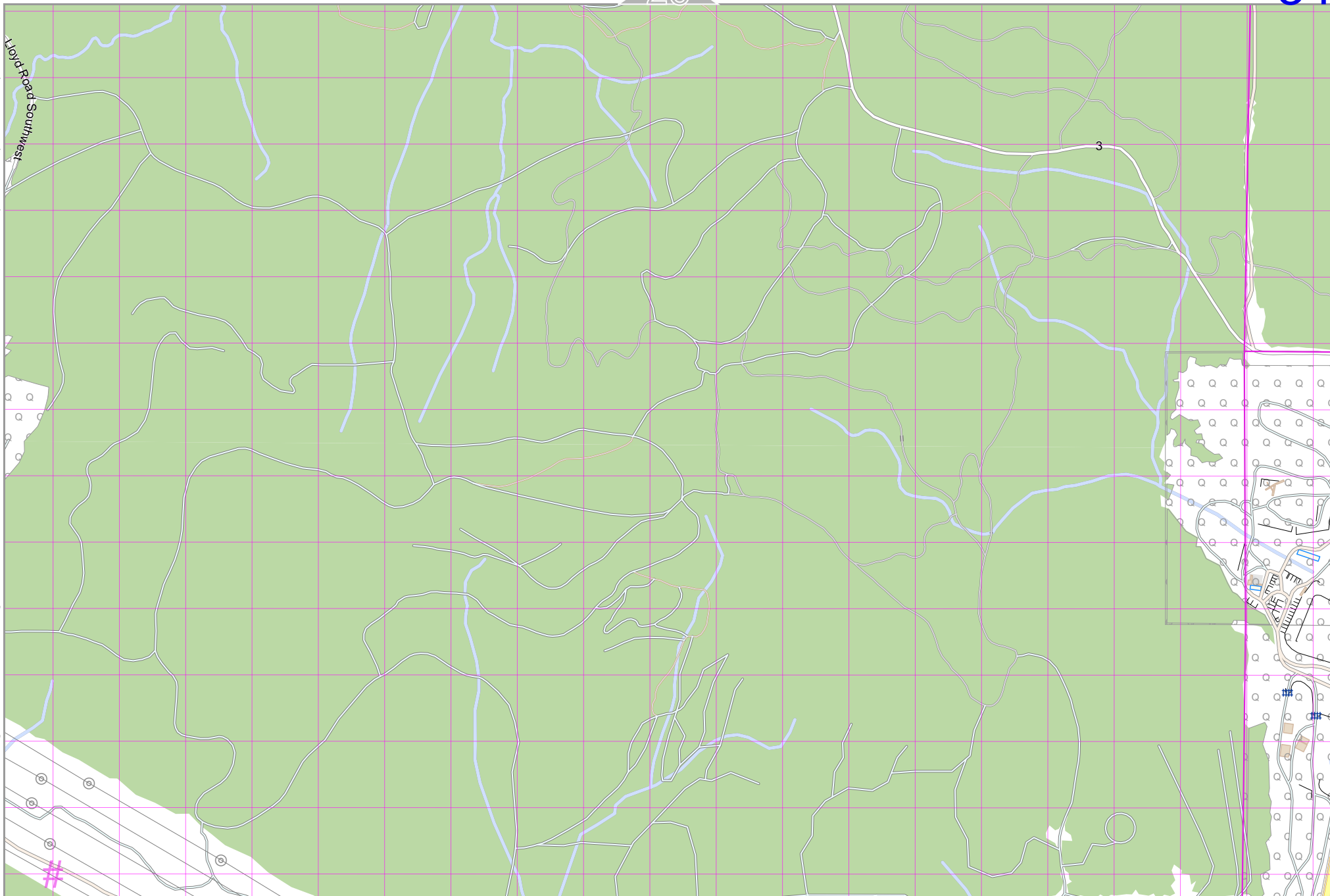
UTM-Grid-width = 100m

Olympia

Map data © OpenStreetMap contributors

lon -122.98518 lat 47.01797 [nom. scale = 1 / 7500]

UTM: 10 T easting 501.20 km northing 5207.20 km
UTM-Grid-width = 100m



26

34

lon -122.95883 lat 47.03011

35

pdfmap_20260329_233214_Olympia_-122.87_47.0422_100.pdf

42

Olympia

Map data © OpenStreetMap contributors

lon -122.93248 lat 47.03011

34

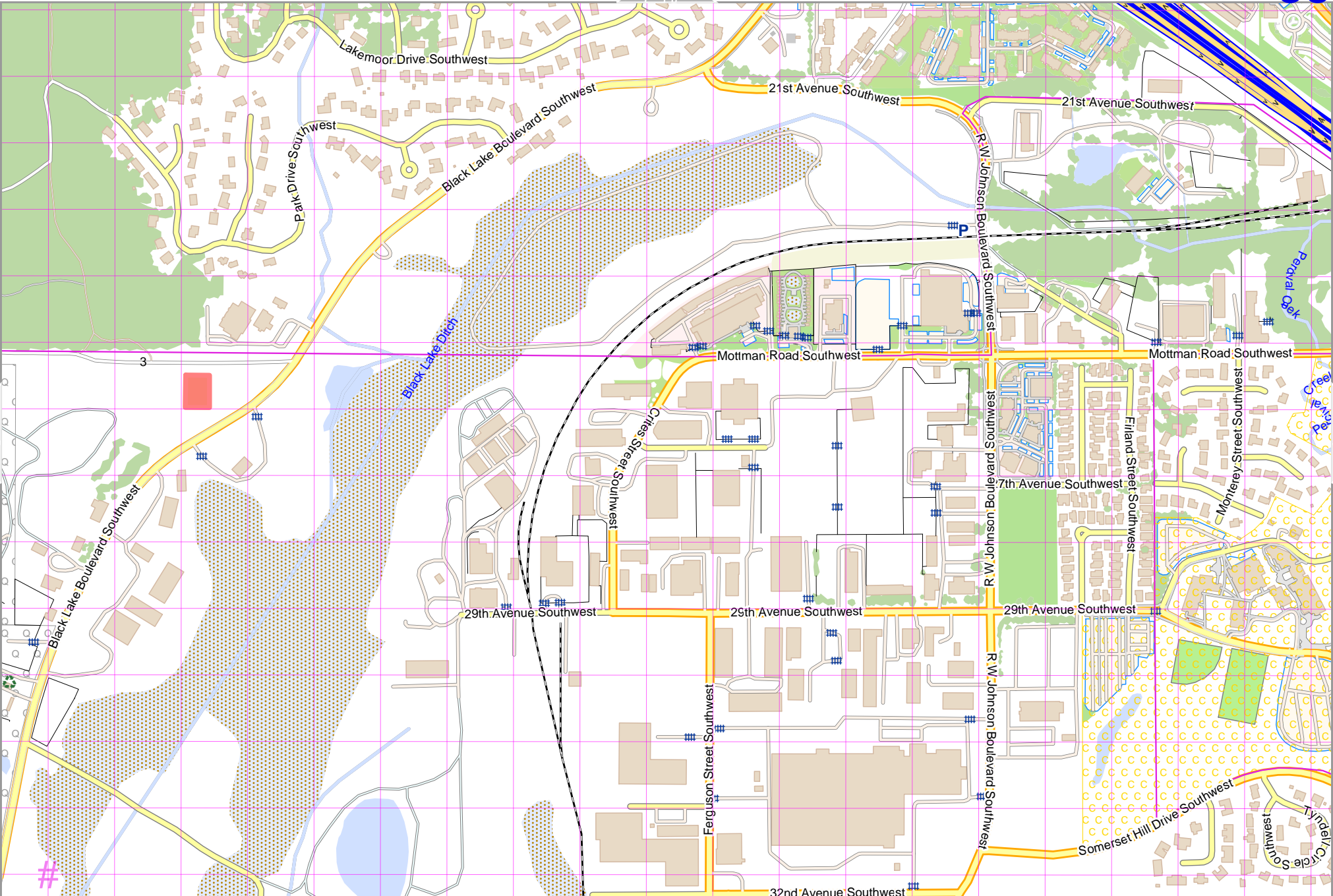
36

lon -122.95883 lat 47.01797 [nom. scale = 1 / 7500]

pdfmap_20260329_233214_Olympia_-122.97_47.0422_100.pdf

UTM: 10 T easting 503.20 km northing 5207.20 km
UTM-Grid-width = 100m

43

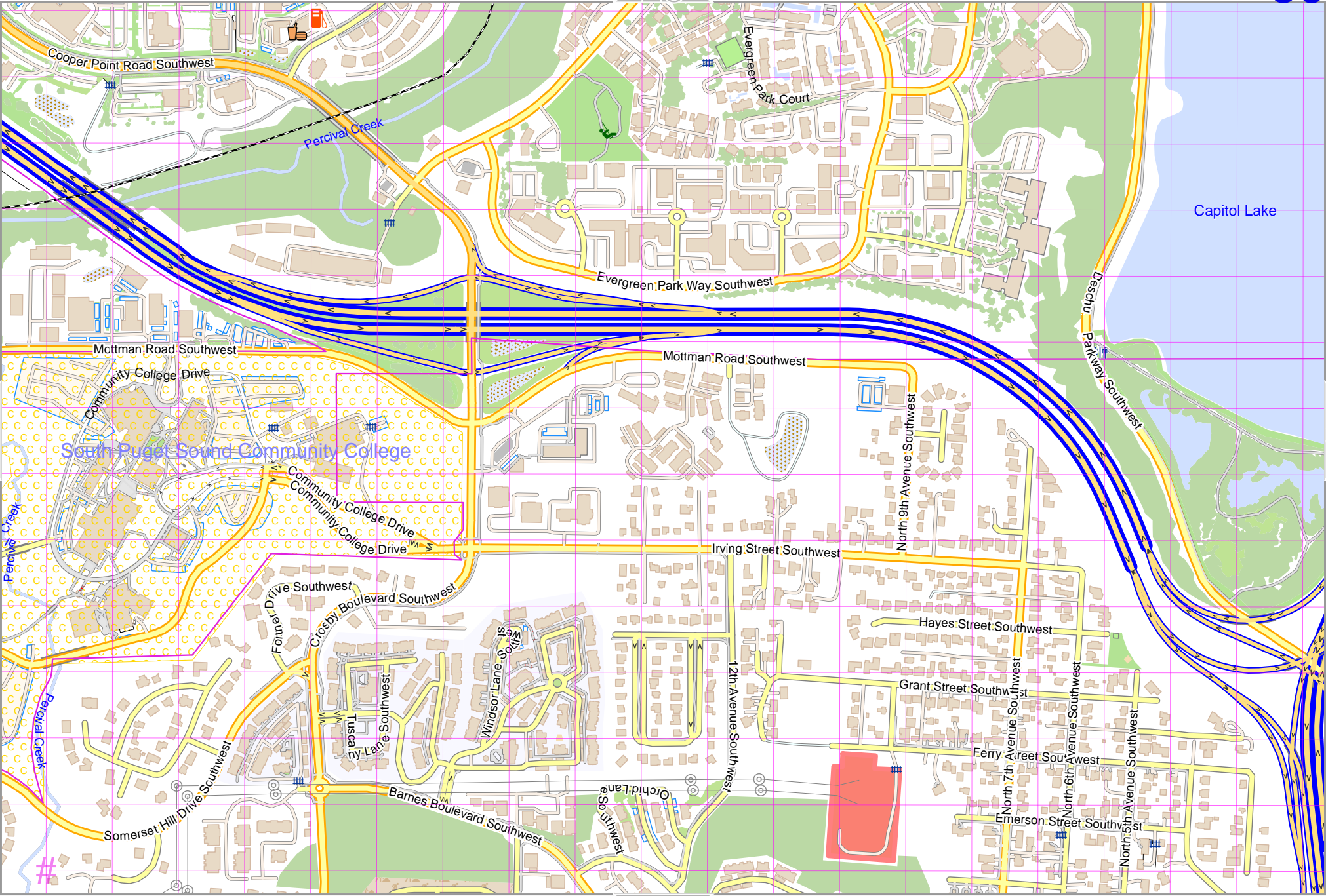


Map data © OpenStreetMap contributors

lon -122.90613 lat 47.03011

pdfmap_20260329_233214_Olympia_-122.97_47.0422_100.pdf

lon -122.93248 lat 47.01797 [nom. scale = 1 / 7500]



35

37

28

44

UTM: 10 T easting 505.20 km northing 5207.20 km

UTM-Grid-width = 100m

Map data © OpenStreetMap contributors

lon -122.87978 lat 47.03011

36

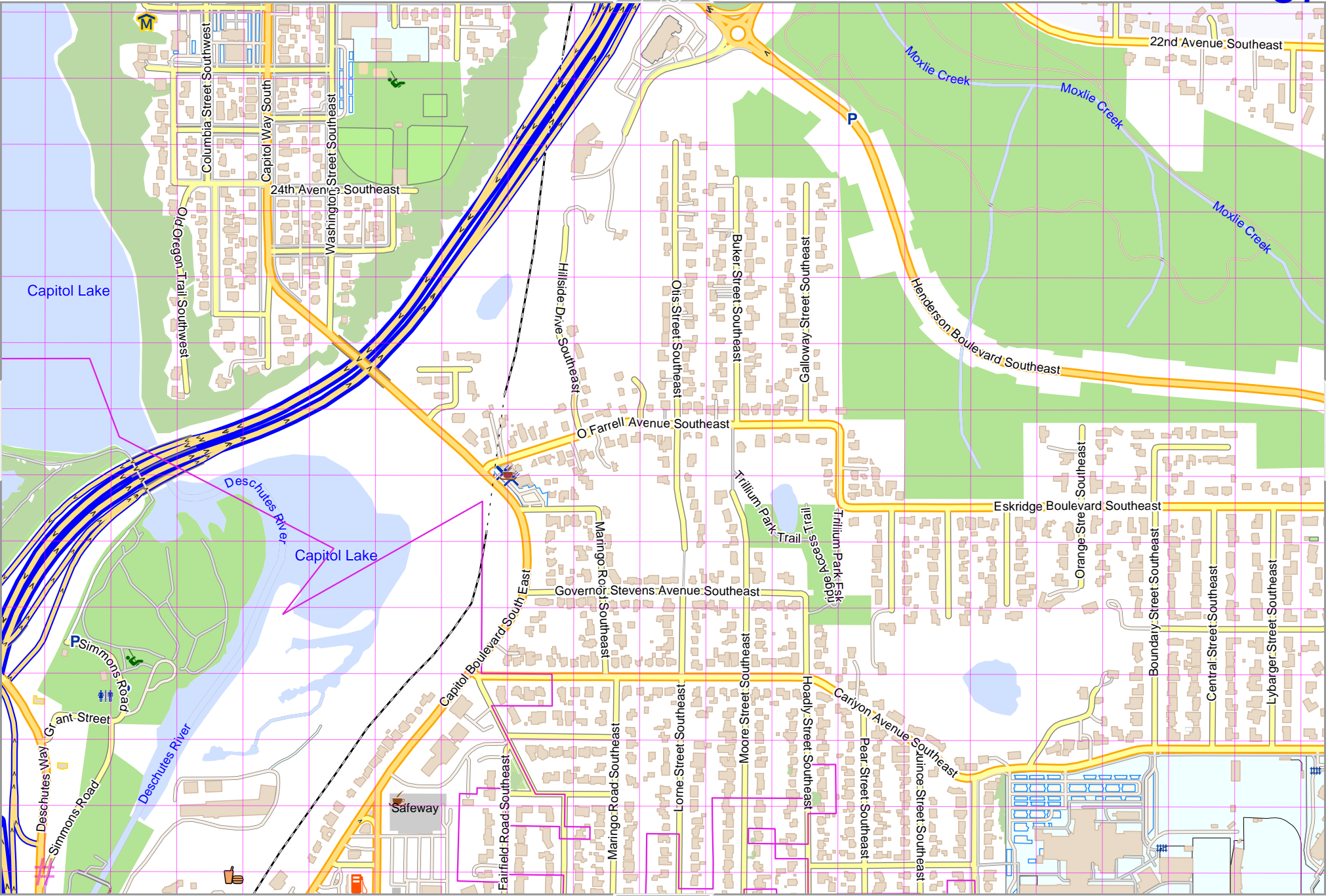
38

lon -122.90613 lat 47.01797 [nom. scale = 1 / 7500]

pdfmap_20260329_233214_Olympia_-122.87_47.0422_100.pdf

29

45



UTM: 10 T easting 507.20 km northing 5207.20 km
UTM-Grid-width = 100m

Map data © OpenStreetMap contributors

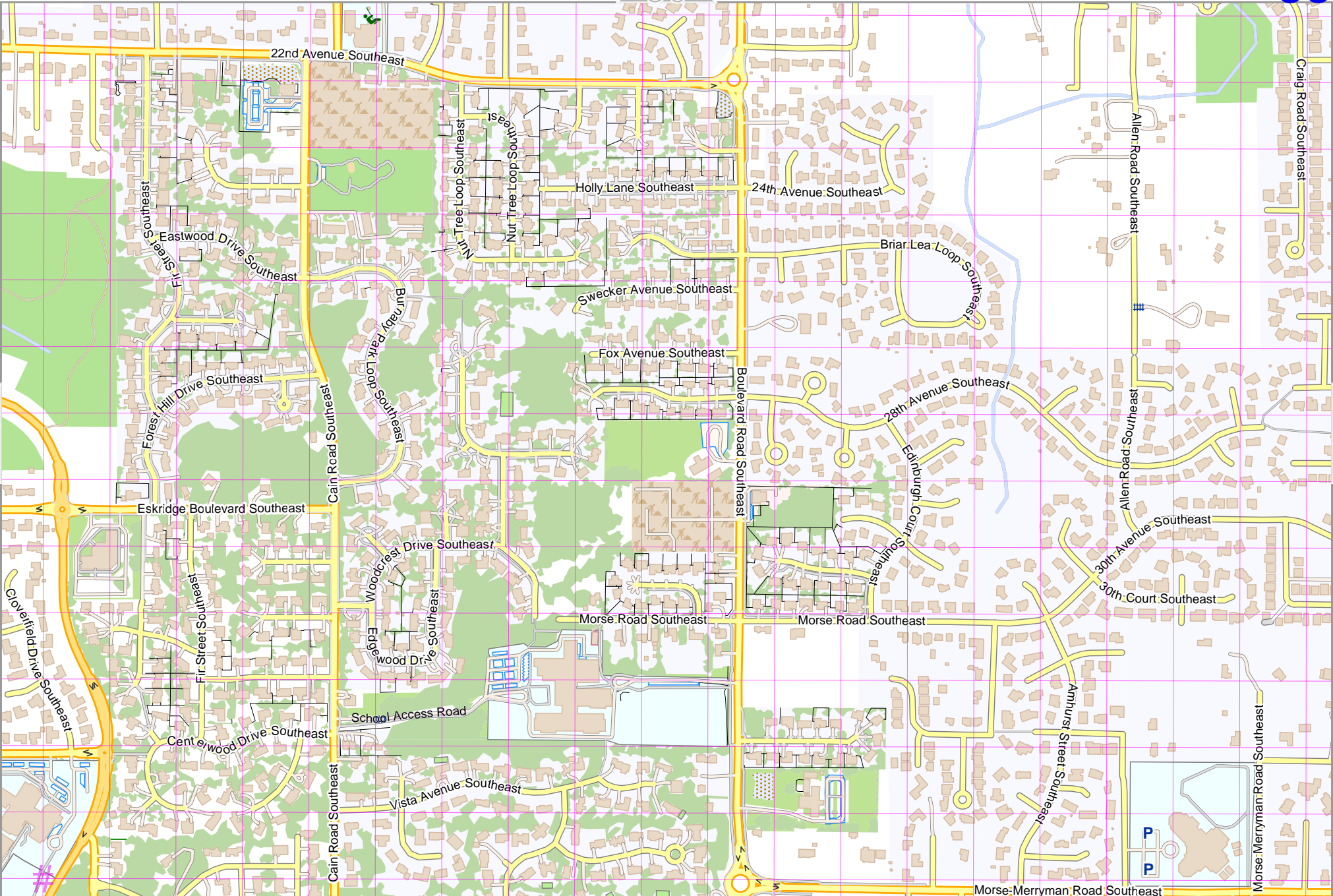
lon -122.85543 lat 47.03011

37

39

lon -122.87978 lat 47.01797 [nom. scale = 1 / 7500]

pdfmap_20260329_233214_Olympia_-122.87_47.0422_100.pdf



UTM: 10 T easting 509.20 km northing 5207.20 km
 UTM-Grid-width = 100m

46

Olympia

39

31

Map data © OpenStreetMap contributors

lon -122.82708 lat 47.03011

38

40

lon -122.85343 lat 47.01797 [nom. scale = 1 / 7500]

pdfmap_20260329_233214_Olympia_-122.87_47.0422_100.pdf



UTM: 10 T easting 511.20 km northing 5207.20 km

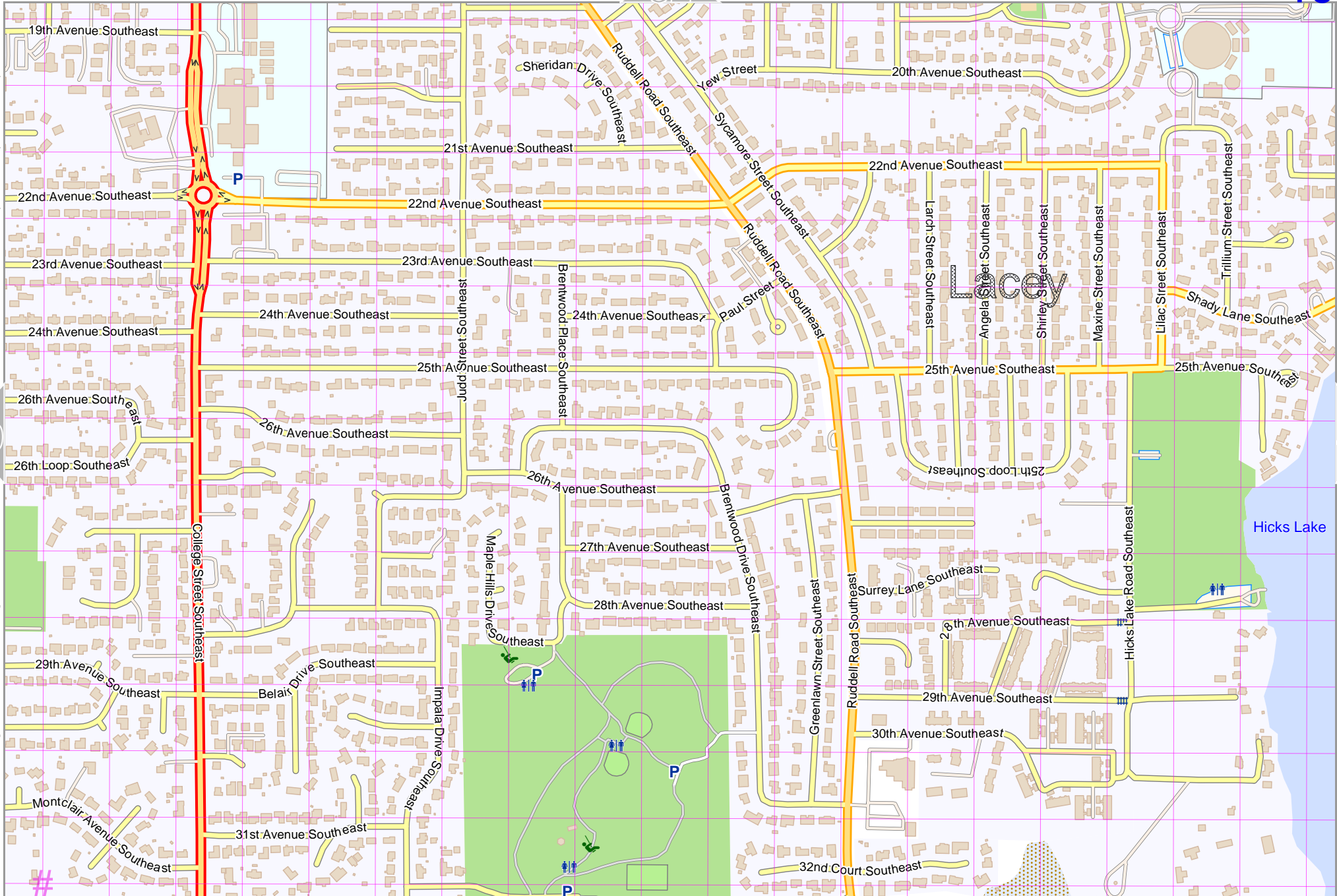
UTM-Grid-width = 100m

47

Olympia

Map data © OpenStreetMap contributors

lon -122.80073 lat 47.03011



lon -122.82708 lat 47.01797 | nom. scale = 1 / 7500]

pdfmap_20260329_233214_Olympia_-122.87_47.0422_100.pdf

UTM: 10 T easting 513.20 km northing 5207.20 km
UTM-Grid-width = 100m

33

41

Map data © OpenStreetMap contributors

lon -122.77438 lat 47.03011

40

lon -122.80073 lat 47.01797 [nom. scale = 1 / 7500]

pdfmap_20260329_233214_Olympia_-122.87_47.0422_100.pdf

#

49

UTM: 10 T easting 515.20 km northing 5207.20 km
UTM-Grid-width = 100m



Map data © OpenStreetMap contributors

lon -122.98518 lat 47.00583 [nom. scale = 1 / 7500]

lon -122.95883 lat 47.01797

pdfmap_20260329_233214_Olympia_-122.87_47.0422_100.pdf



UTM: 10 T easting 501.20 km northing 5205.90 km
UTM-Grid-width = 100m

Map data © OpenStreetMap contributors

lon -122.93248 lat 47.01797

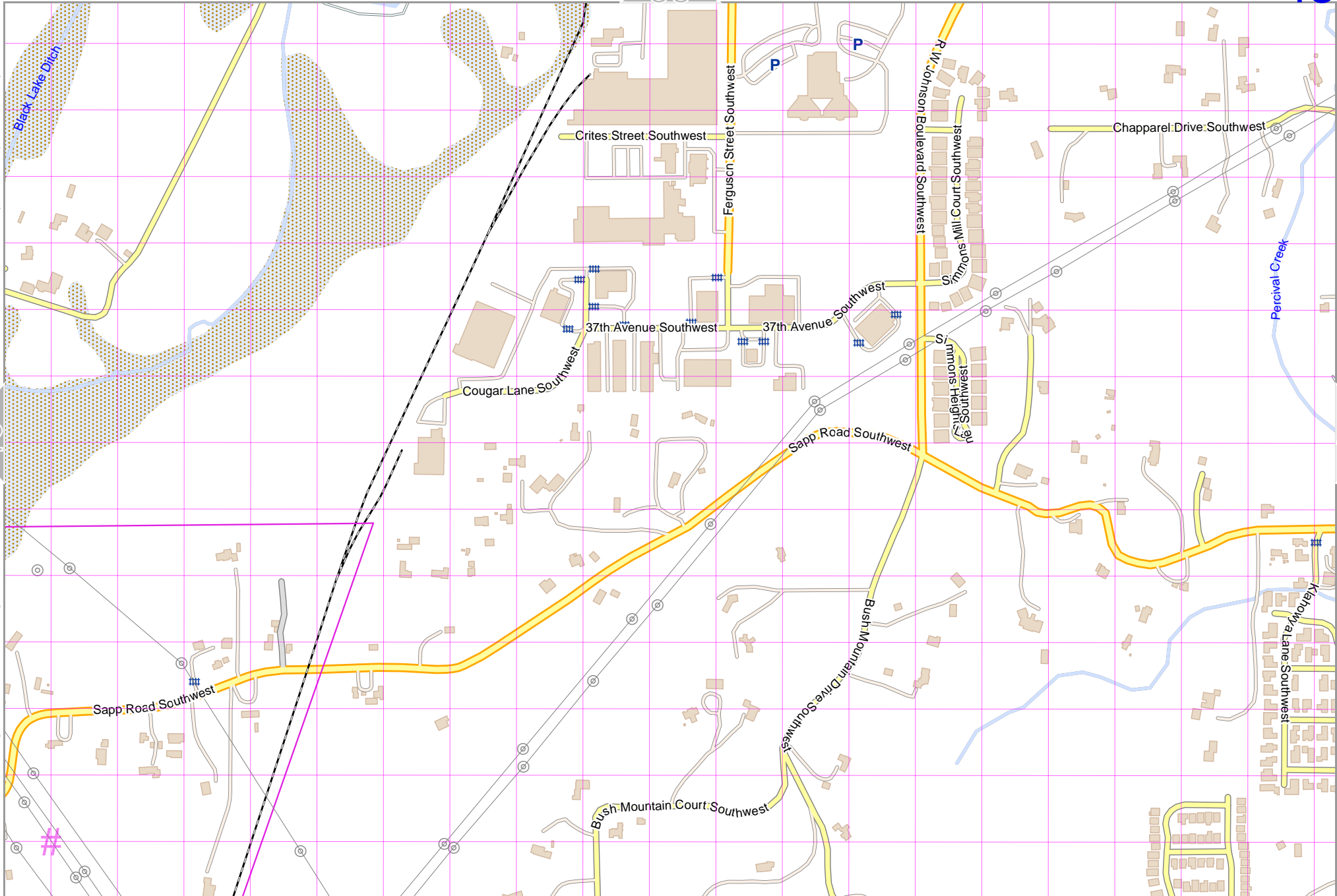
42

44

lon -122.95883 lat 47.00583 [nom. scale = 1 / 7500]

pdfmap_20260329_233214_Olympia_-122.97_47.0422_100.pdf

UTM: 10 T easting 503.20 km northing 5205.90 km
UTM-Grid-width = 100m



Olympia

44

Map data © OpenStreetMap contributors

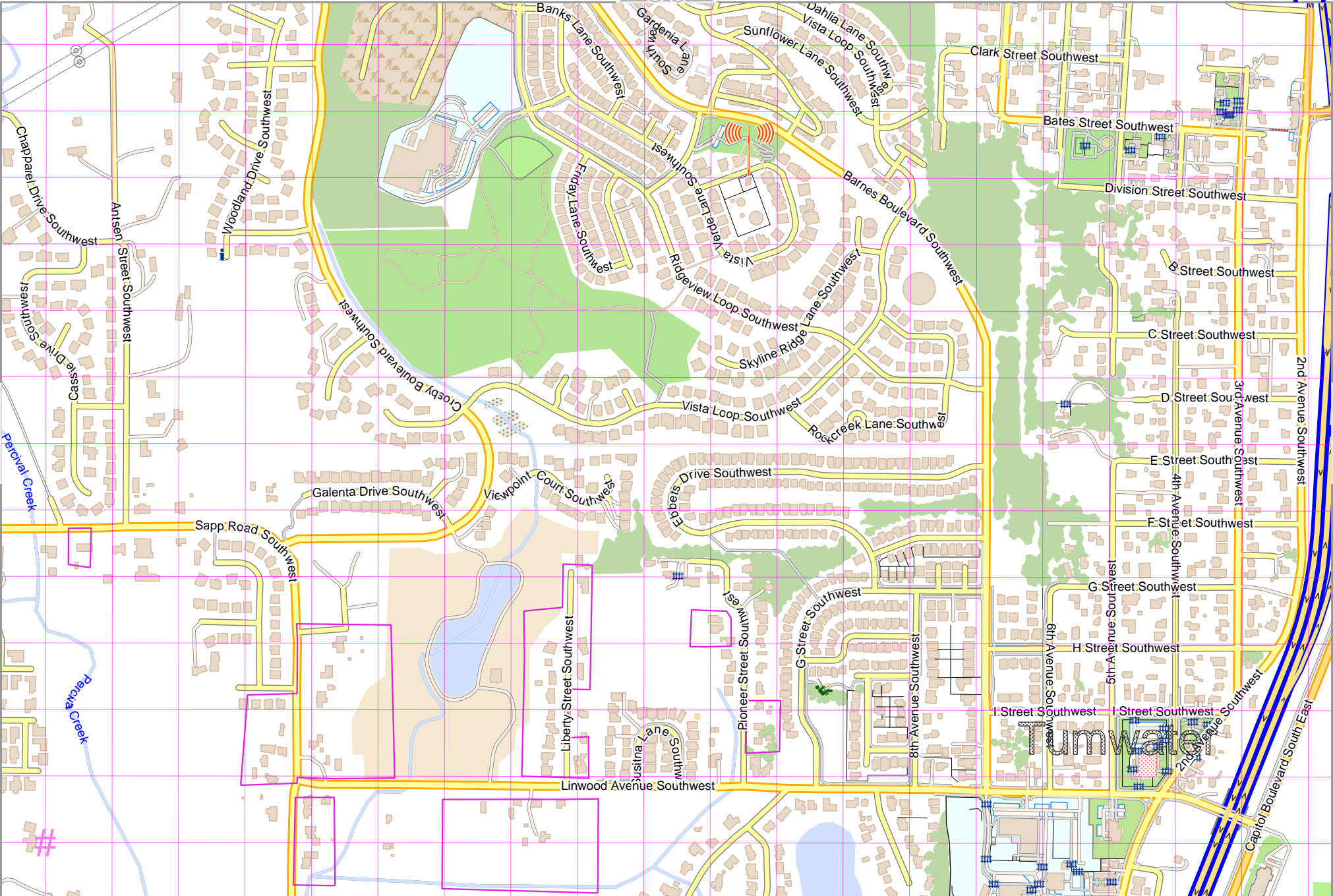
lon -122.90613 lat 47.01797

43

45

lon -122.93248 lat 47.00583 [nom. scale = 1 / 7500]

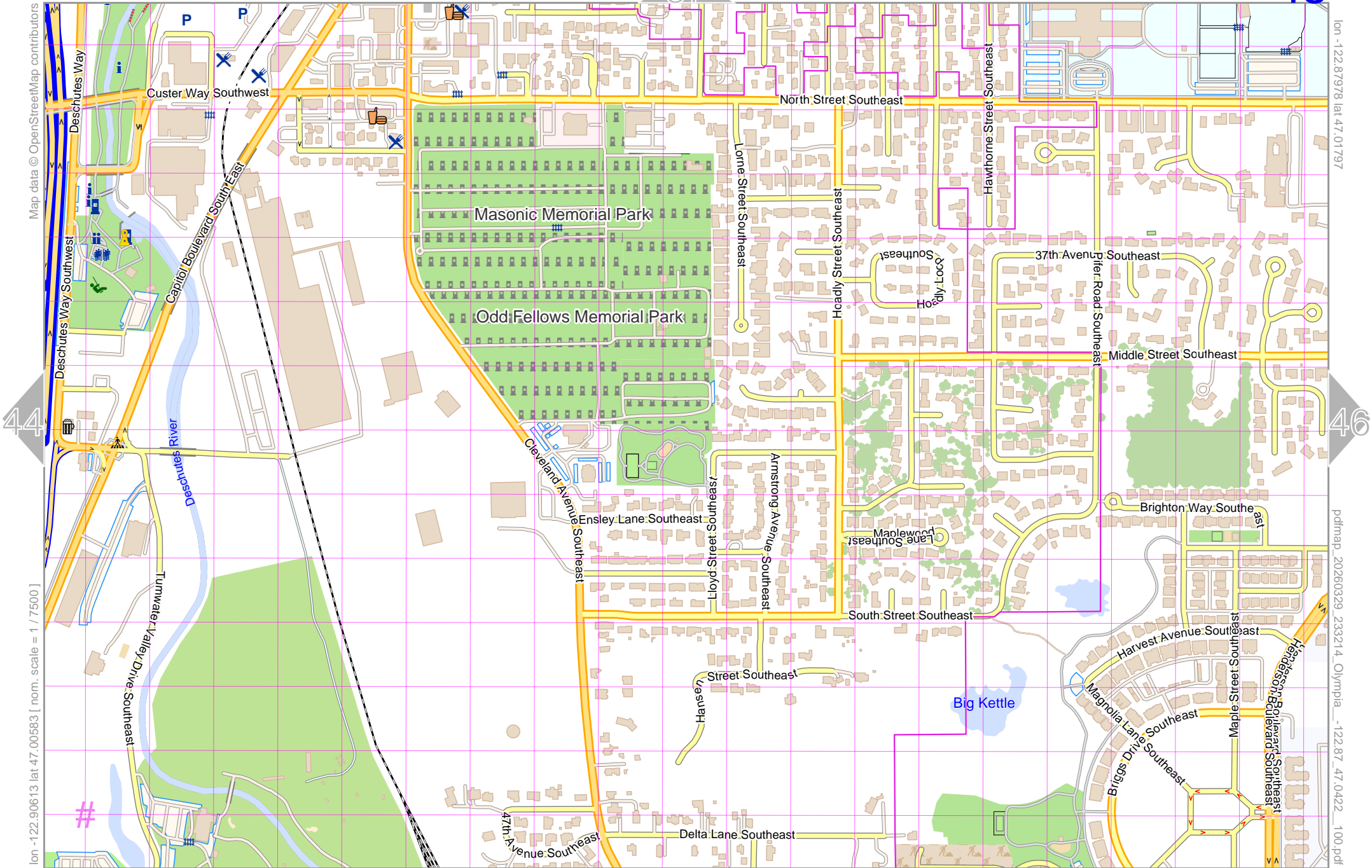
pdfmap_20260329_233214_Olympia_-122.87_47.0422_100.pdf



UTM: 10 T easting 505.20 km northing 5205.90 km
 UTM-Grid-width = 100m

Map data © OpenStreetMap contributors

lon -122.87978 lat 47.01797



lon -122.90613 lat 47.00583 [nom. scale = 1 / 7500]

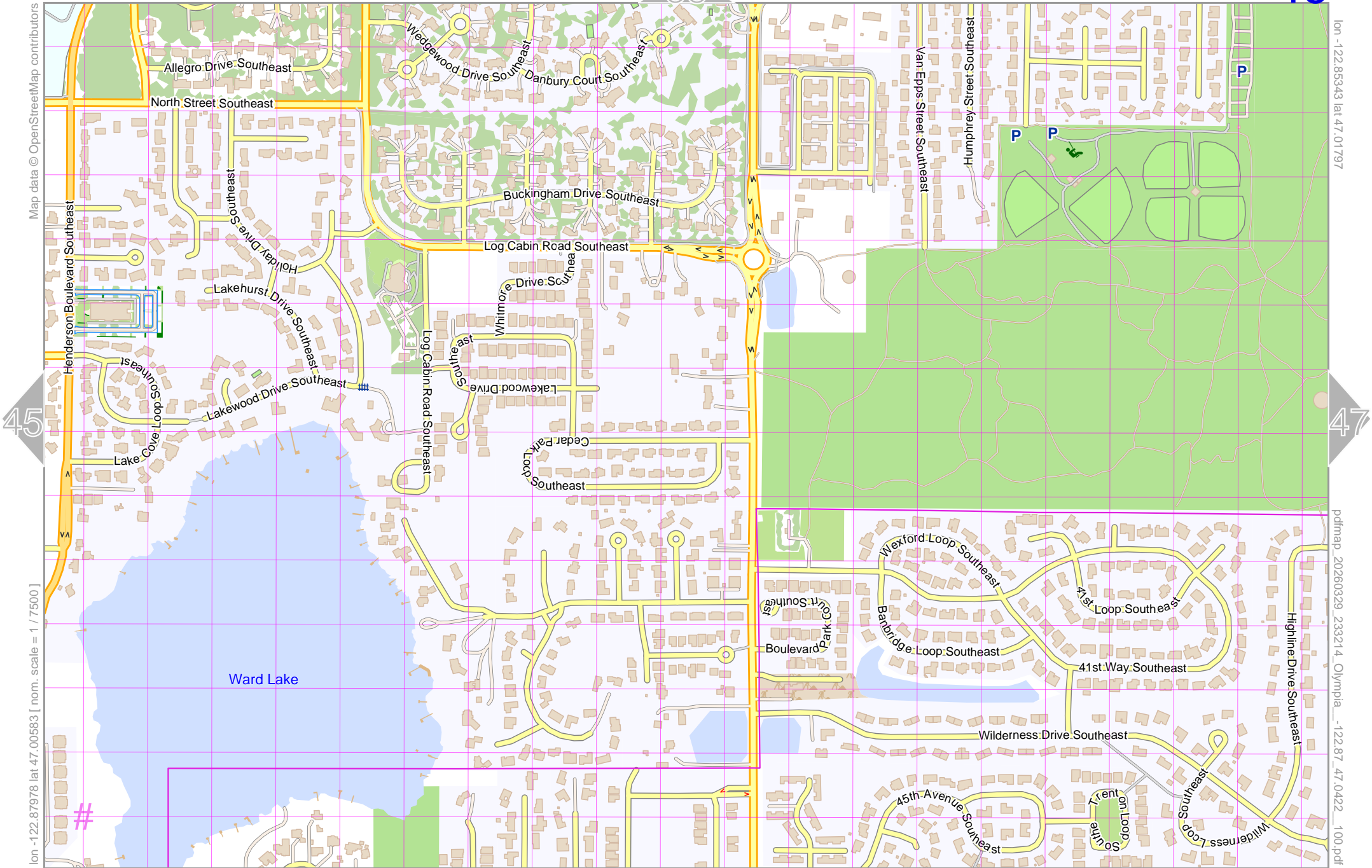
pdfmap_20260329_233214_Olympia_-122.87_47.0422_100.pdf

UTM: 10 T easting 507.20 km northing 5205.90 km

UTM-Grid-width = 100m

Map data © OpenStreetMap contributors

lon -122.85543 lat 47.01797



lon -122.87978 lat 47.00583 [nom. scale = 1 / 7500]

pdfmap_20260329_233214_Olympia_-122.87_47.0422_100.pdf

UTM: 10 T easting 509.20 km northing 5205.90 km

UTM-Grid-width = 100m

Map data © OpenStreetMap contributors

lon -122.82708 lat 47.01797

46

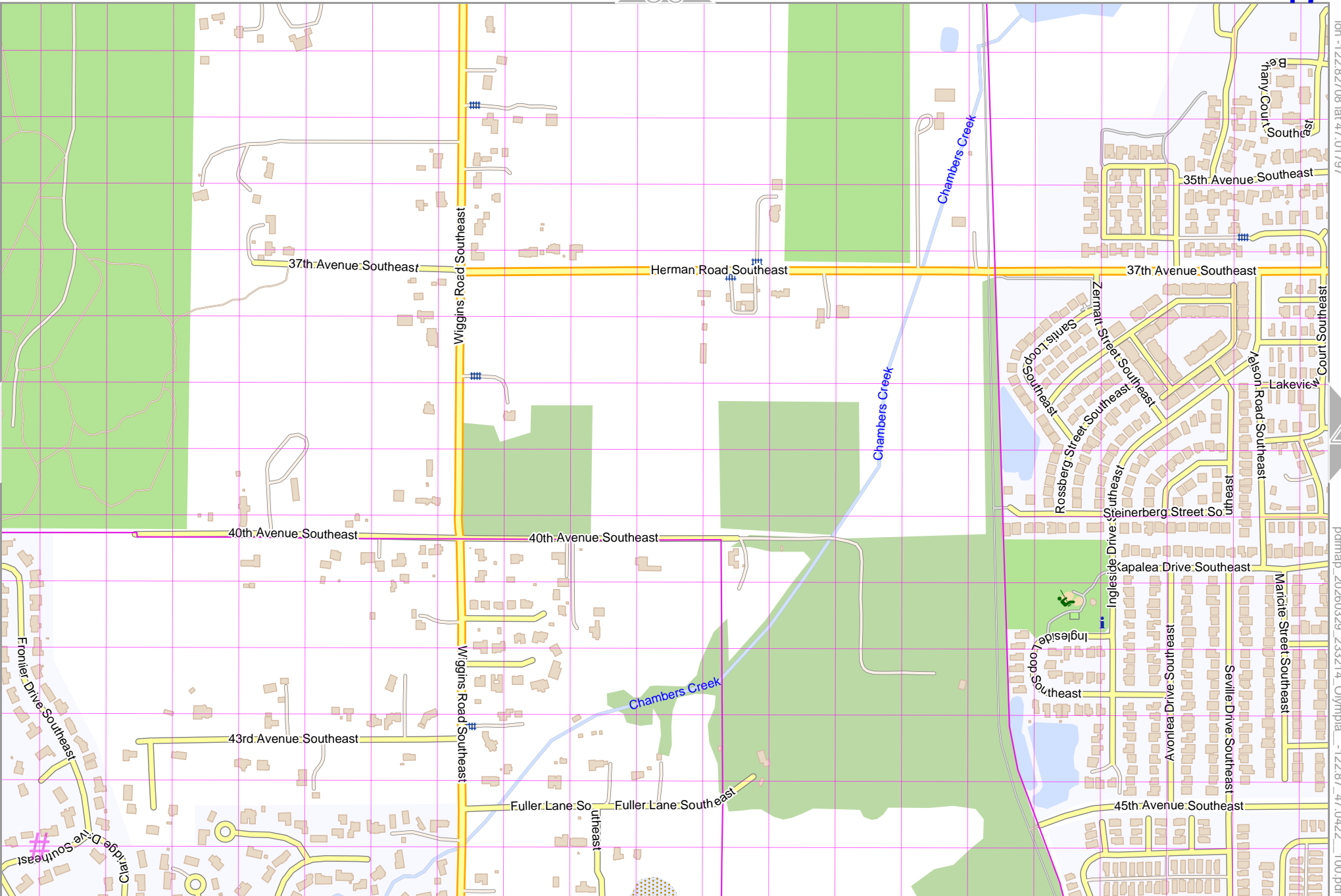
48

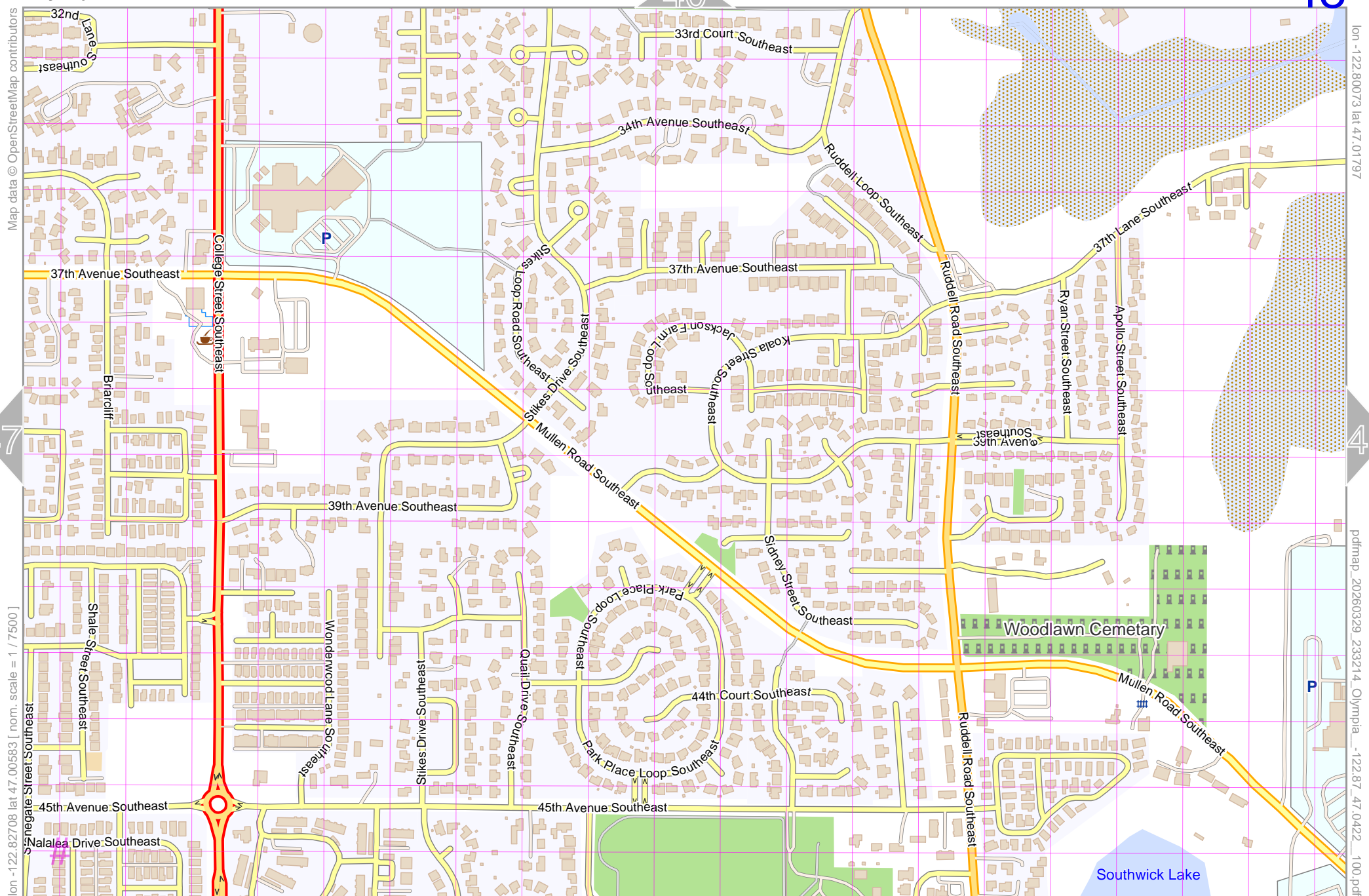
lon -122.85343 lat 47.00583 [nom. scale = 1 / 7500]

pdfmap_20260329_233214_Olympia_-122.87_47.0422_100.pdf

UTM: 10 T easting 511.20 km northing 5205.90 km

UTM-Grid-width = 100m





Map data © OpenStreetMap contributors

lon -122.80073 lat 47.01797

49

pdfmap_20260329_233214_Olympia_-122.87_47.0422_100.pdf

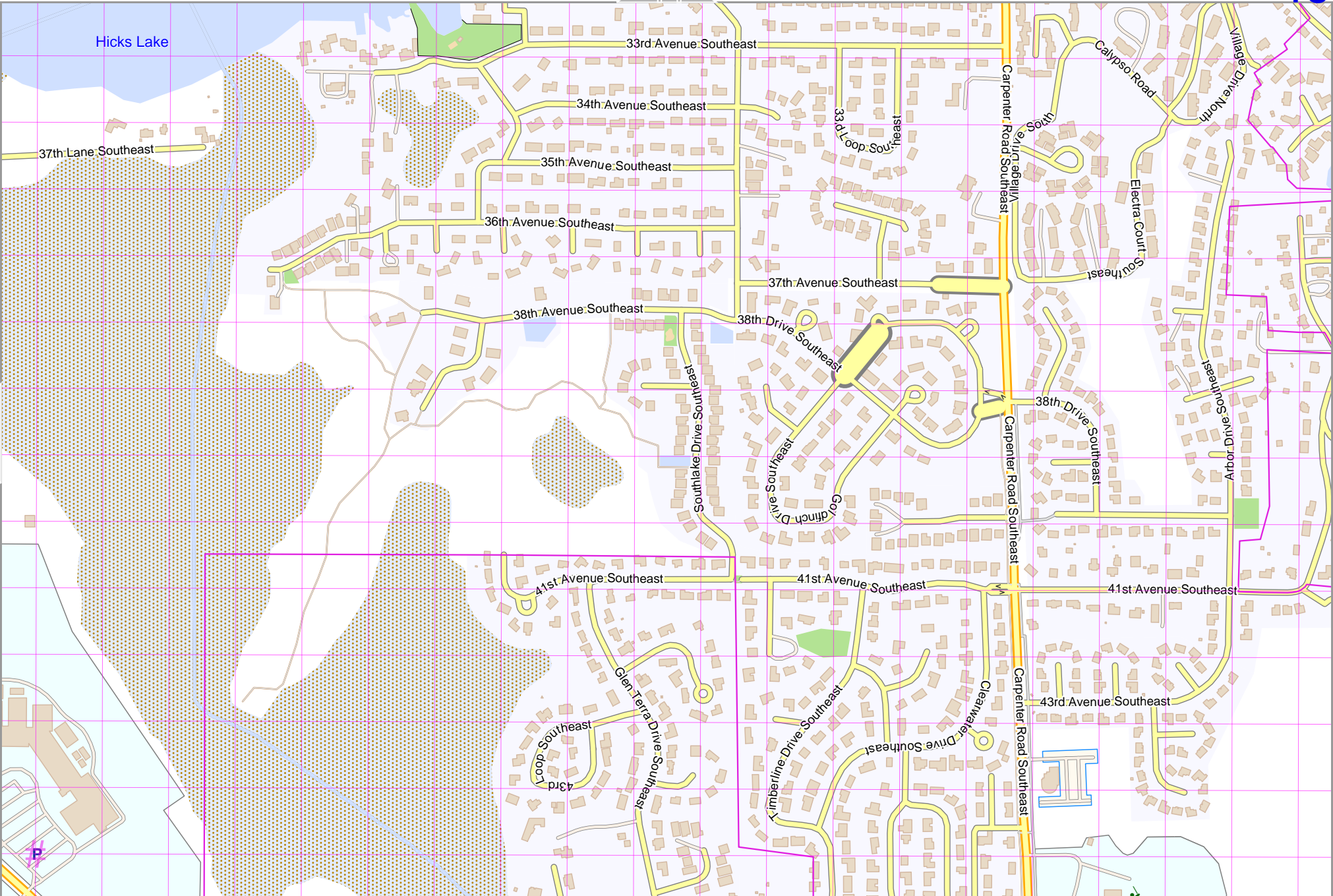
lon -122.82708 lat 47.00583 [nom. scale = 1 / 7500]

UTM: 10 T easting 513.20 km northing 5205.90 km

UTM-Grid-width = 100m

Map data © OpenStreetMap contributors

lon -122.80073 lat 47.00583 [nom. scale = 1 / 7500]



lon -122.77438 lat 47.01797

pdfmap_20260329_233214_Olympia_-122.87_47.0422_100.pdf

UTM: 10 T easting 515.20 km northing 5205.90 km
UTM-Grid-width = 100m