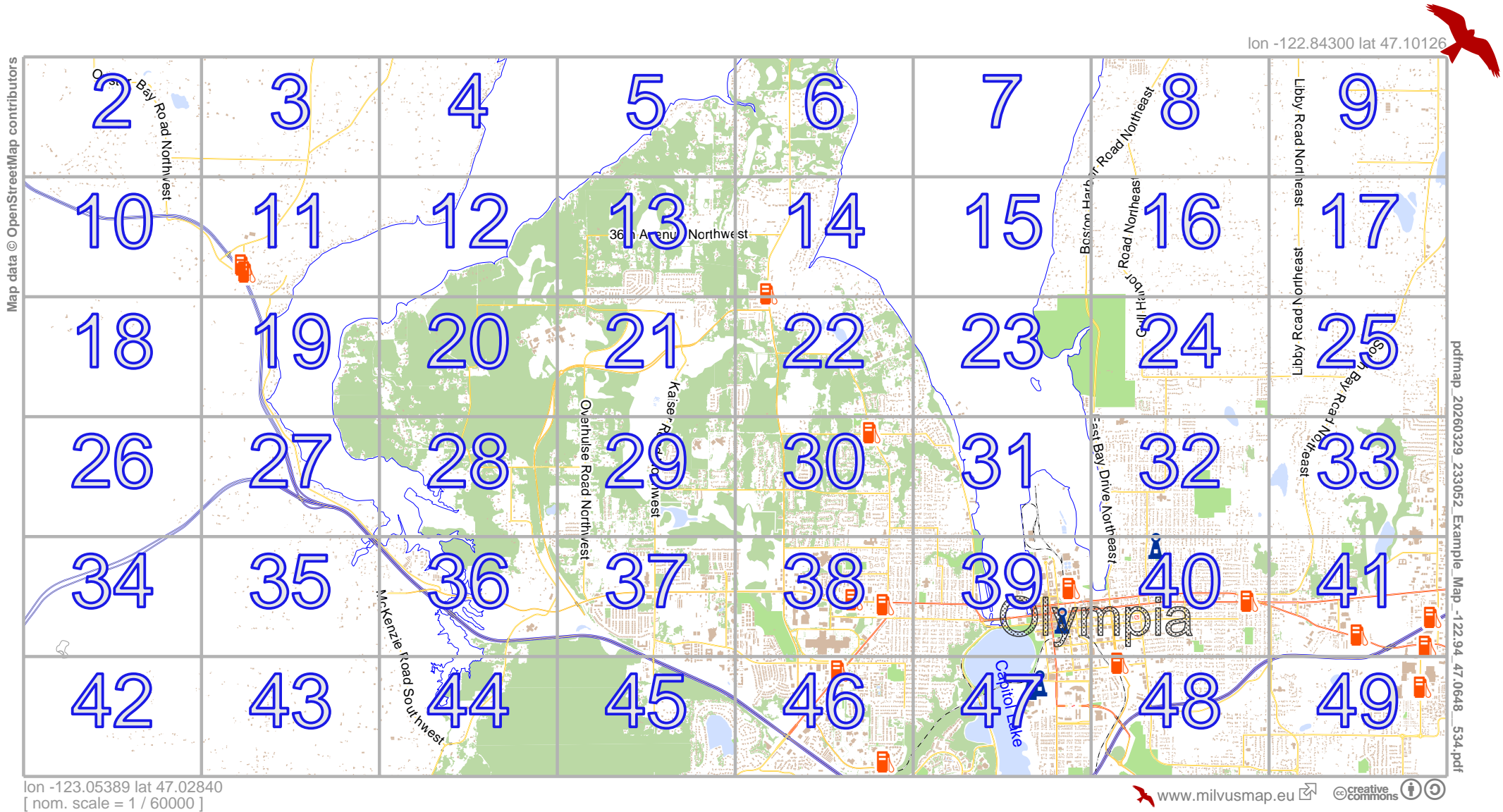


Example_Map





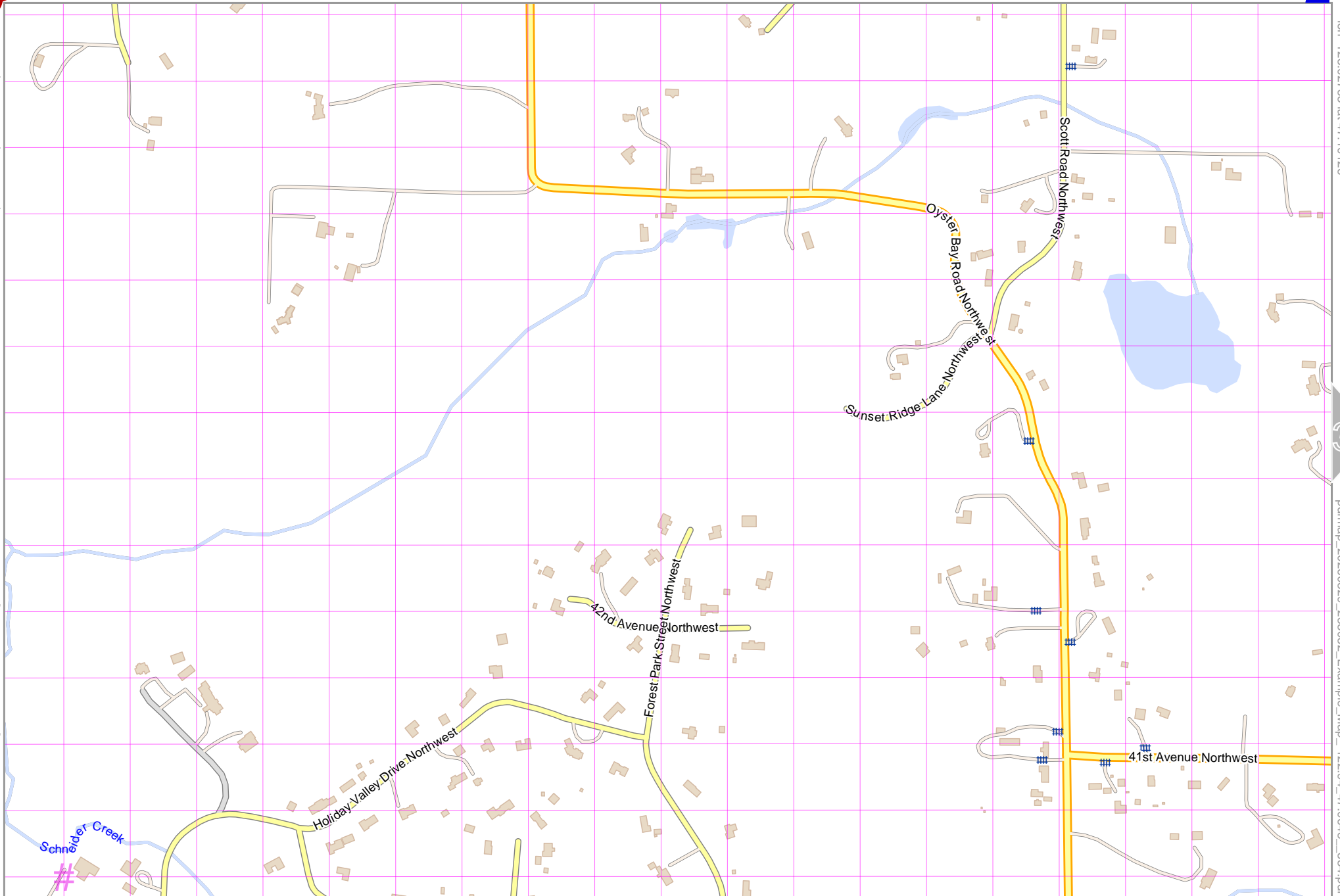
Map data © OpenStreetMap contributors

lon -123.05389 lat 47.08912 [nom. scale = 1 / 7500]

lon -123.02753 lat 47.10126

pdfmap_20260329_233052_Example_Map_-122.94_47.0648_534.pdf

UTM: 10 T easting 496.00 km northing 5215.10 km
UTM-Grid-width = 100m





Example_Map

top

3

Map data © OpenStreetMap contributors

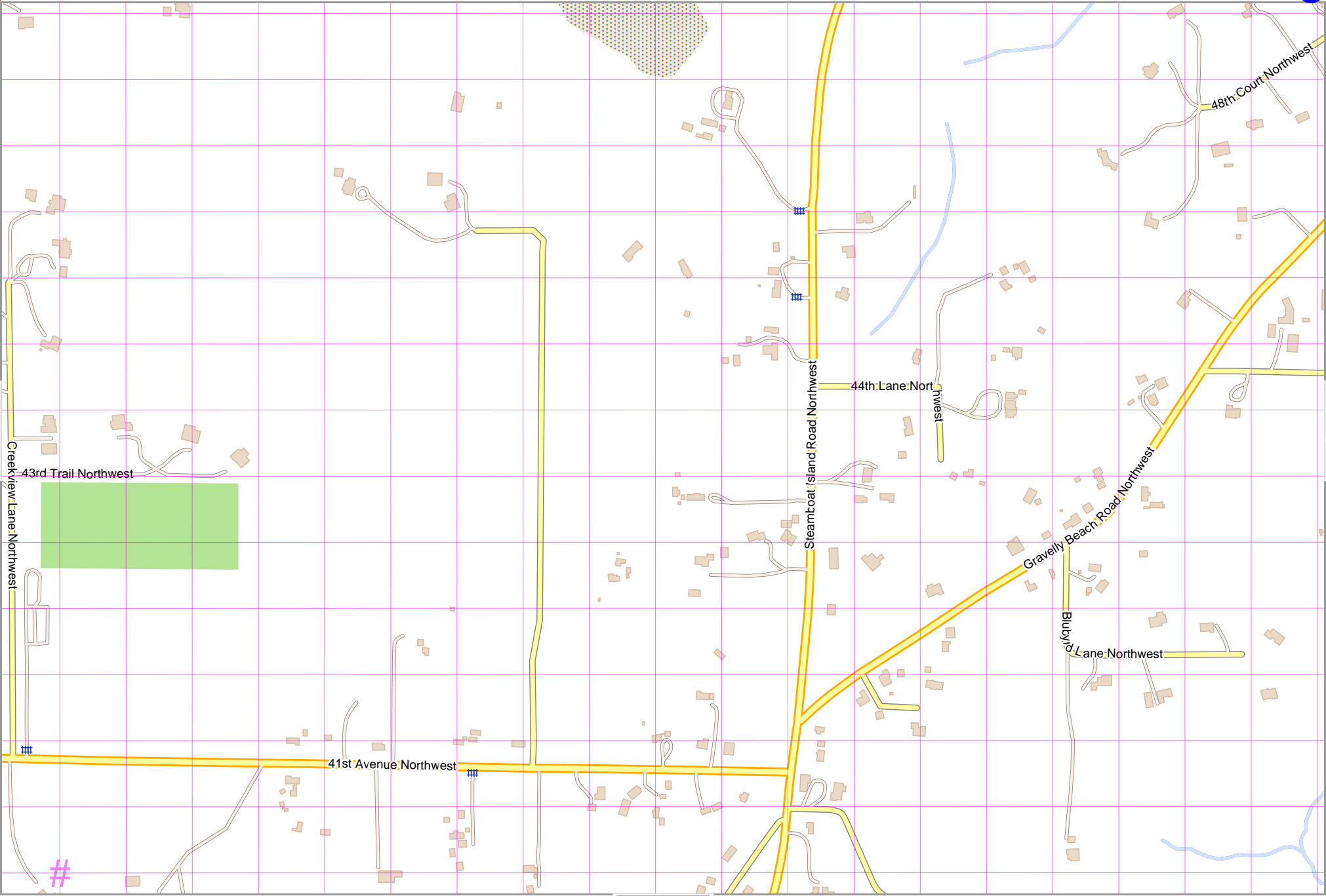
lon -123.00116 lat 47.10126

2

4

lon -123.02753 lat 47.08912 [nom. scale = 1 / 7500]

pdfmap_20260329_233052_Example_Map_-122.94_47.0648_534.pdf



UTM: 10 T easting 498.00 km northing 5215.10 km

UTM-Grid-width = 100m

11



www.milvusmap.eu





Example_Map

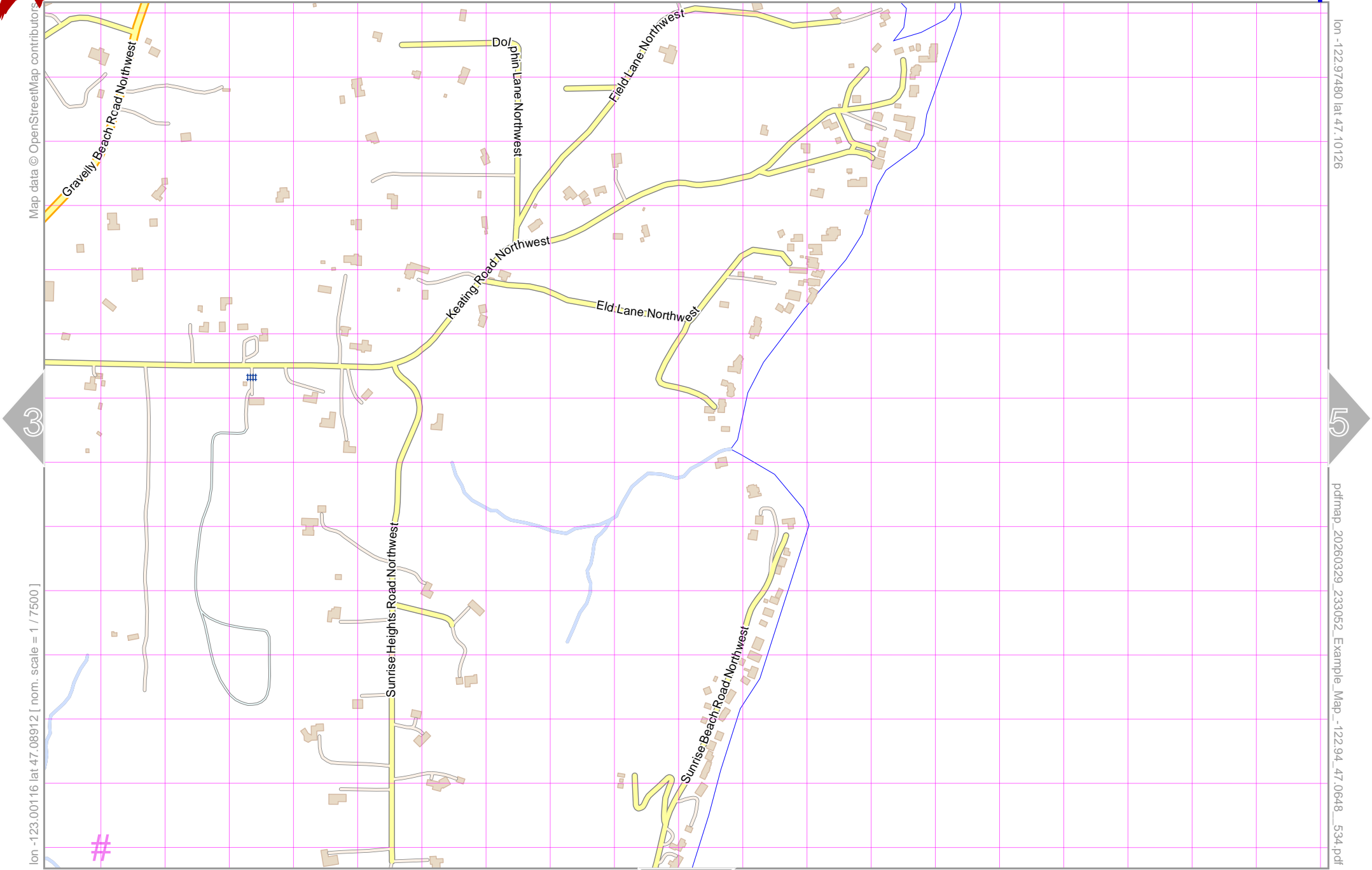
Map data © OpenStreetMap contributors

lon -122.97480 lat 47.10126

lon -123.00116 lat 47.08912 [nom. scale = 1 / 7500]

pdfmap_20260329_233052_Example_Map_-122.94_47.0648_534.pdf

UTM: 10 T easting 500.00 km northing 5215.10 km
UTM-Grid-width = 100m





Map data © OpenStreetMap contributors

lon -122.97480 lat 47.08912 [nom. scale = 1 / 7500]

lon -122.94844 lat 47.10126

pdfmap_20260329_233052_Example_Map_-122.94_47.0648_534.pdf



#

Sunset Beach

Sunset Beach Drive Northwest

Sunset Beach Drive Northwest

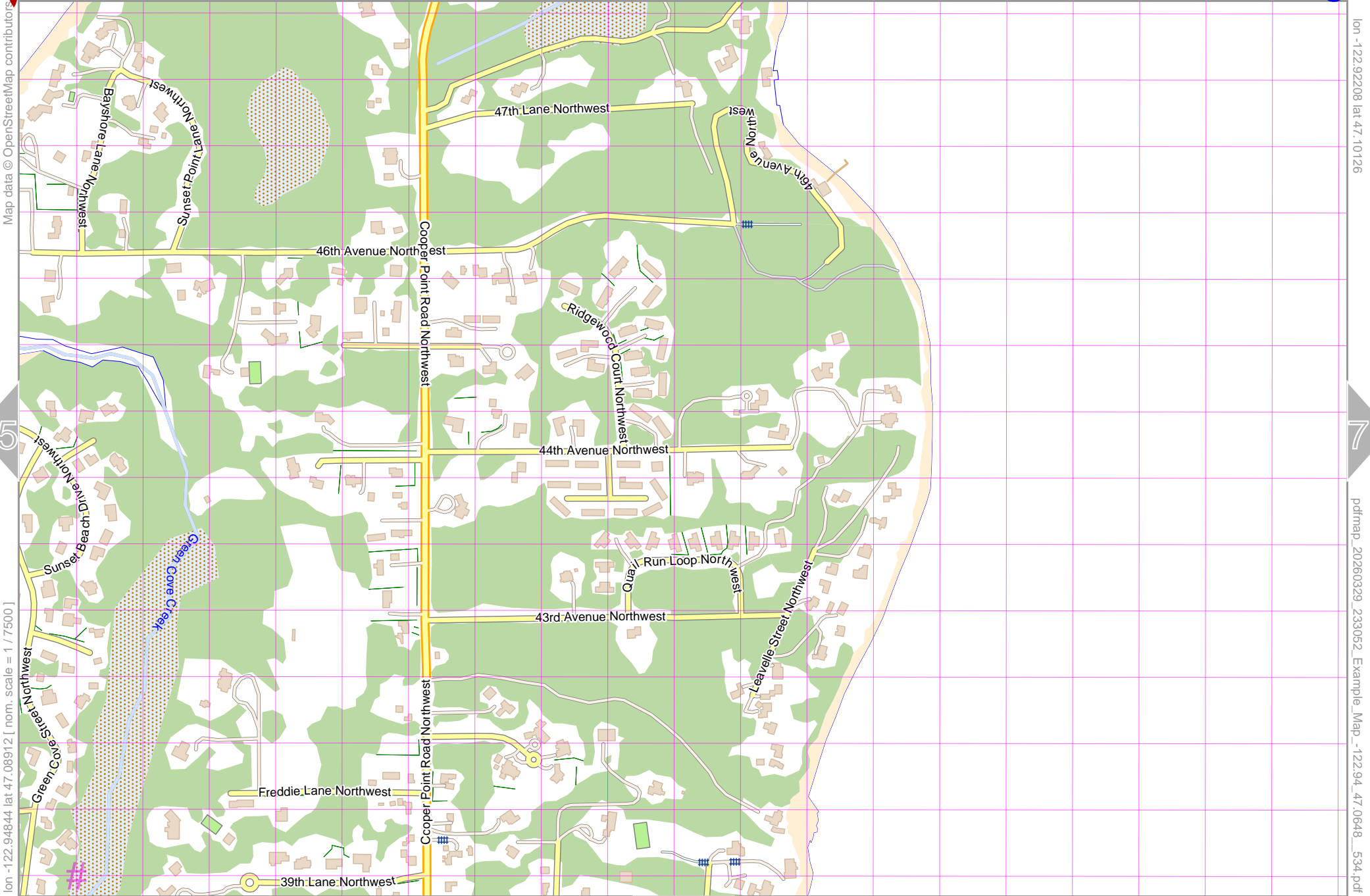
Biscay Street Northwest

41st Way Northwest

40th Lane Northwest

Green Cove Creek

UTM: 10 T easting 502.00 km northing 5215.10 km
UTM-Grid-width = 100m



UTM: 10 T easting 504.00 km northing 5215.10 km

UTM-Grid-width = 100m




Example_Map

Map data © OpenStreetMap contributors

lon -122.92208 lat 47.08912 [nom. scale = 1 / 7500]

lon -122.89572 lat 47.10126

pdfmap_20260329_233052_Example_Map_-122.94_47.0648_534.pdf



#

UTM: 10 T easting 506.00 km northing 5215.10 km
UTM-Grid-width = 100m



Example_Map

Map data © OpenStreetMap contributors

lon -122.89572 lat 47.08912 [nom. scale = 1 / 7500]

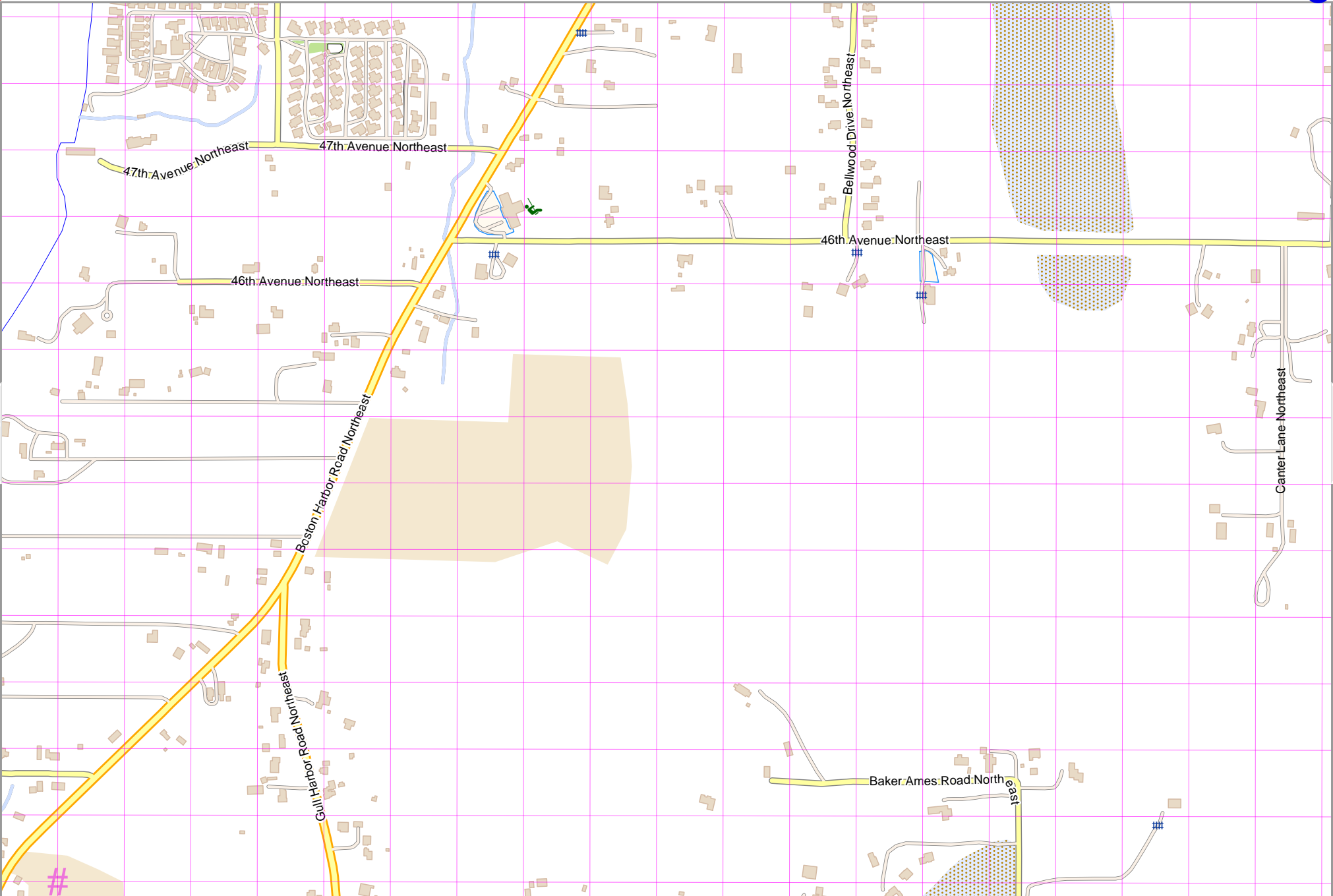
lon -122.86936 lat 47.10126

pdfmap_20260329_233052_Example_Map_-122.94_47.0648_534.pdf

7

16

UTM: 10 T easting 508.00 km northing 5215.10 km
UTM-Grid-width = 100m

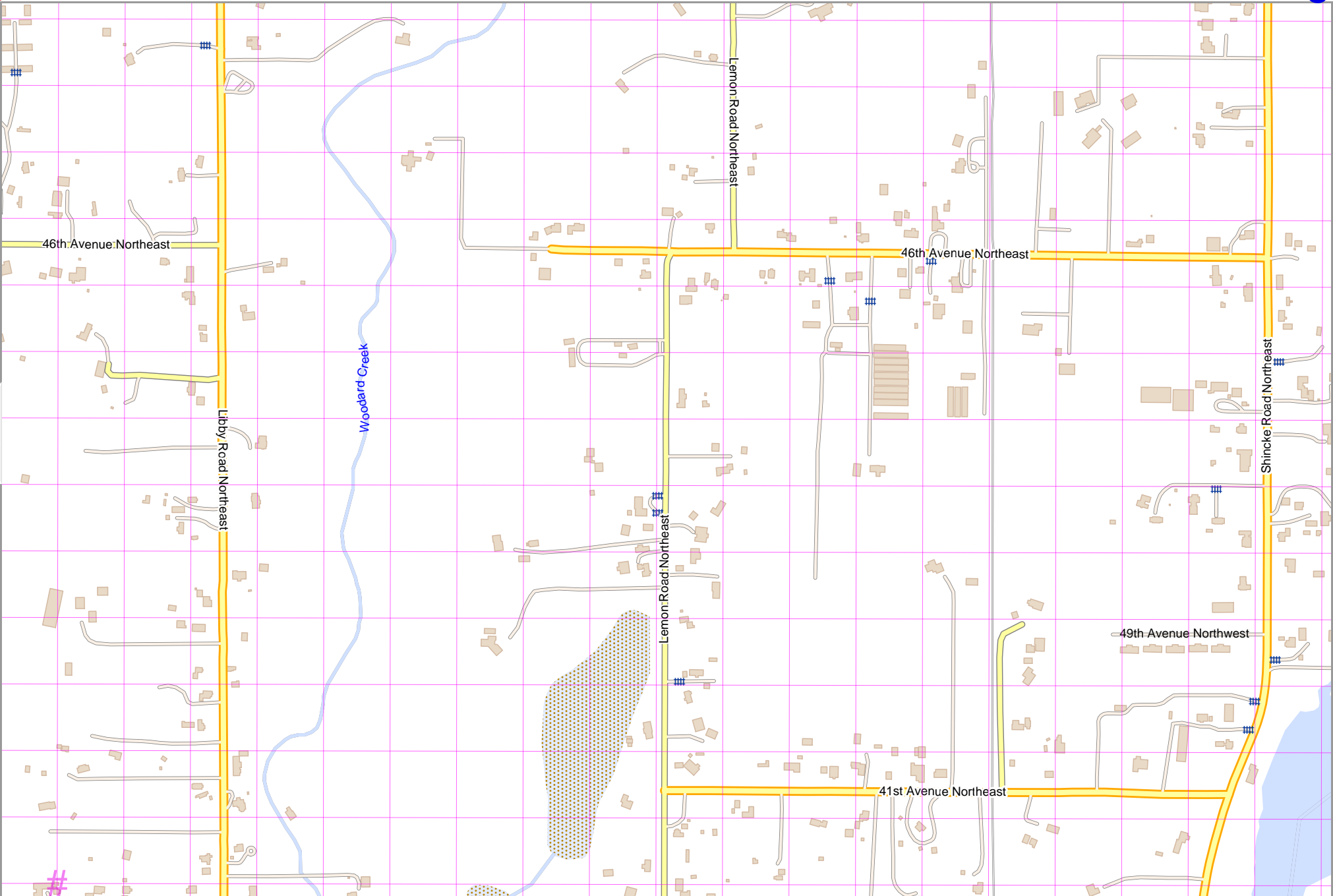




Map data © OpenStreetMap contributors

lon -122.86936 lat 47.08912 [nom. scale = 1 / 7500]

UTM: 10 T easting 510.00 km northing 5215.10 km
UTM-Grid-width = 100m



lon -122.84300 lat 47.10126

pdfmap_20260329_233052_Example_Map_-122.94_47.0648_534.pdf

Example_Map

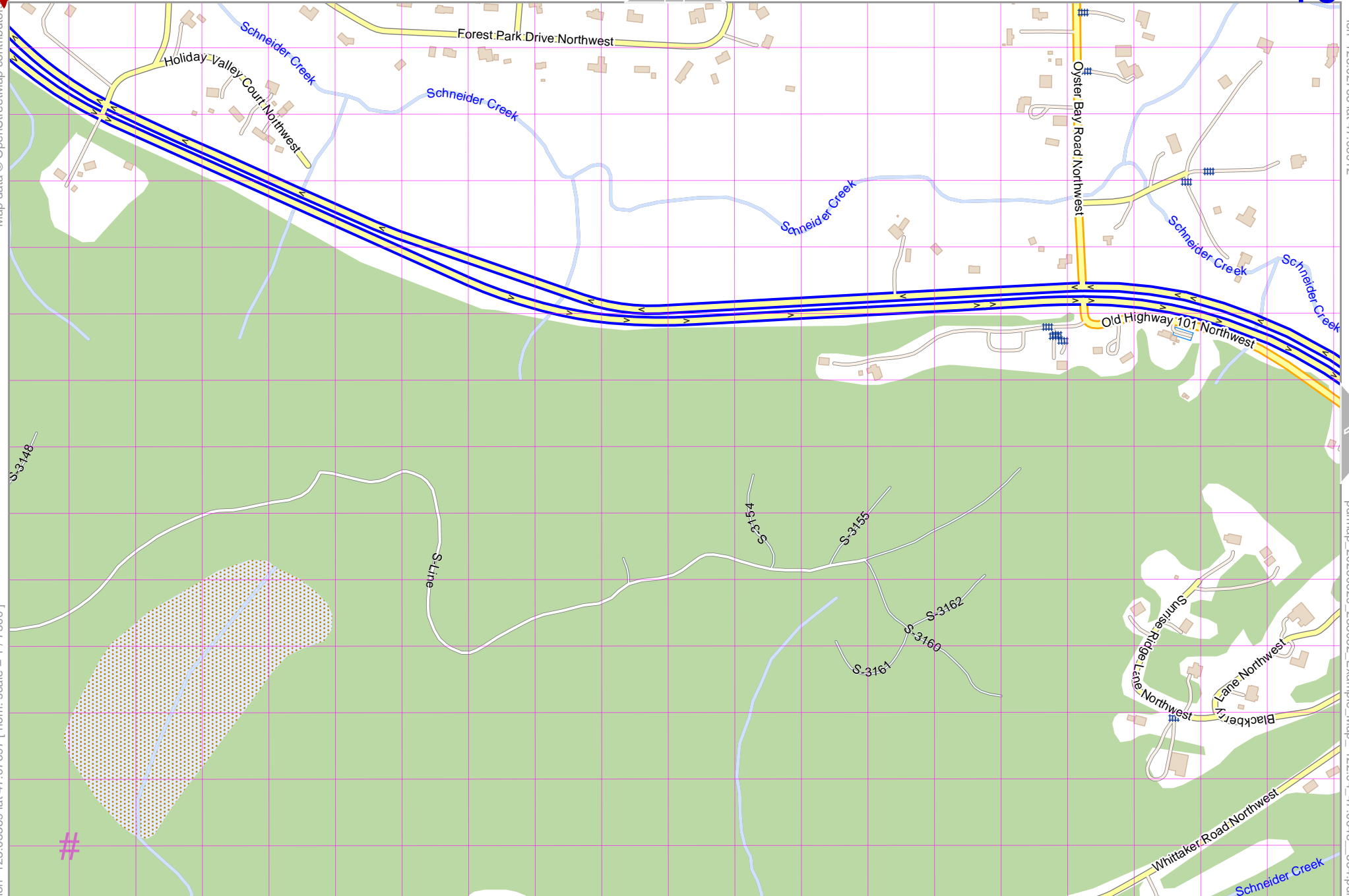


Map data © OpenStreetMap contributors

lon -123.05389 lat 47.07697 [nom. scale = 1 / 7500]

lon -123.02753 lat 47.08912

pdfmap_20260329_233052_Example_Map_-122:94_47.0648_534.pdf



2

11

18

#

UTM: 10 T easting 496.00 km northing 5213.80 km
UTM-Grid-width = 100m



Map data © OpenStreetMap contributors

lon -123.02753 lat 47.07697 [nom. scale = 1 / 7500]

lon -123.00116 lat 47.08912

pdfmap_20260329_233052_Example_Map_-122:94_47:0648_534.pdf



UTM: 10 T easting 498.00 km northing 5213.80 km
UTM-Grid-width = 100m



Map data © OpenStreetMap contributors

lon -123.00116 lat 47.07697 [nom. scale = 1 / 7500]

lon -122.97480 lat 47.08912

pdfmap_20260329_233052_Example_Map_-122.94_47.0648_534.pdf

11

13

4

20

#

UTM: 10 T easting 500.00 km northing 5213.80 km
UTM-Grid-width = 100m



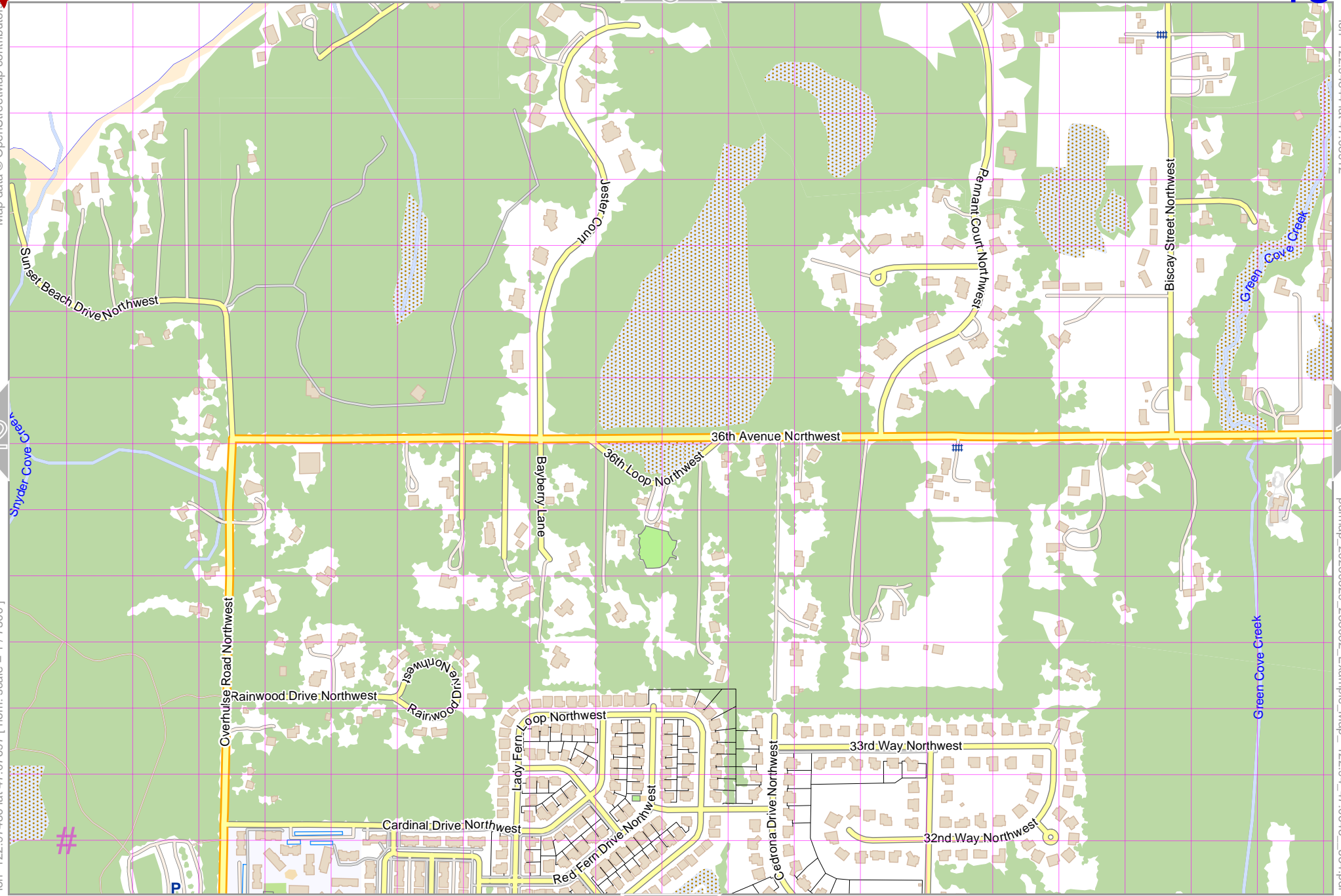


Map data © OpenStreetMap contributors

lon -122.97480 lat 47.07697 [nom. scale = 1 / 7500]

lon -122.94844 lat 47.08912

pdfmap_20260329_233052_Example_Map_-122.94_47.0648_534.pdf

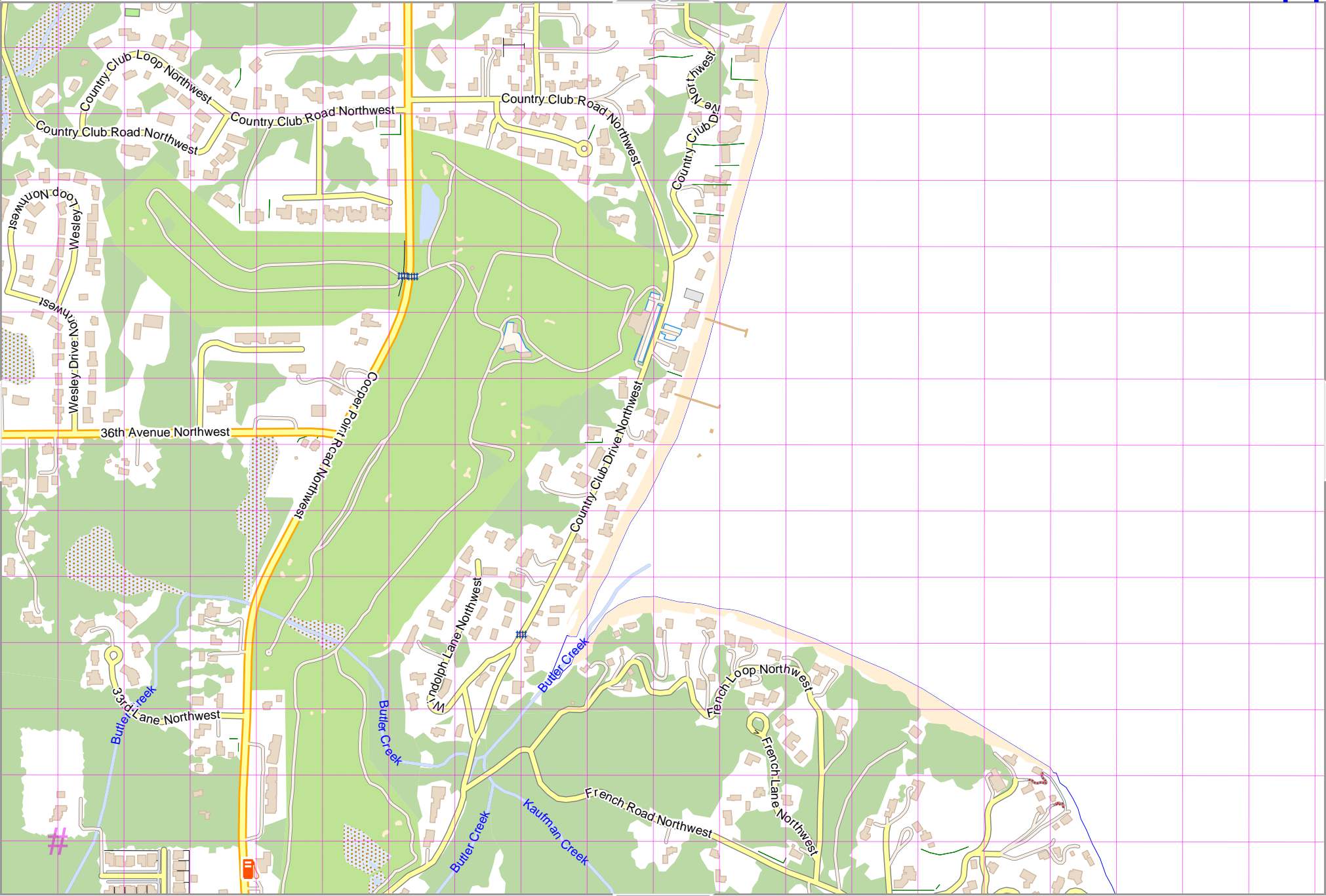


UTM: 10 T easting 502.00 km northing 5213.80 km
UTM-Grid-width = 100m



Map data © OpenStreetMap contributors

lon -122.94844 lat 47.07697 [nom. scale = 1 / 7500]



lon -122.92208 lat 47.08912

pdfmap_20260329_233052_Example_Map_-122.94_47.0648_534.pdf

UTM: 10 T easting 504.00 km northing 5213.80 km
UTM-Grid-width = 100m



Example_Map

Map data © OpenStreetMap contributors

7

15

top

14

16

lon -122.92208 lat 47.07697 [nom. scale = 1 / 7500]

#

Flora Vista Road Northeast

35th Avenue Northeast

Boston Harbor Road Northeast

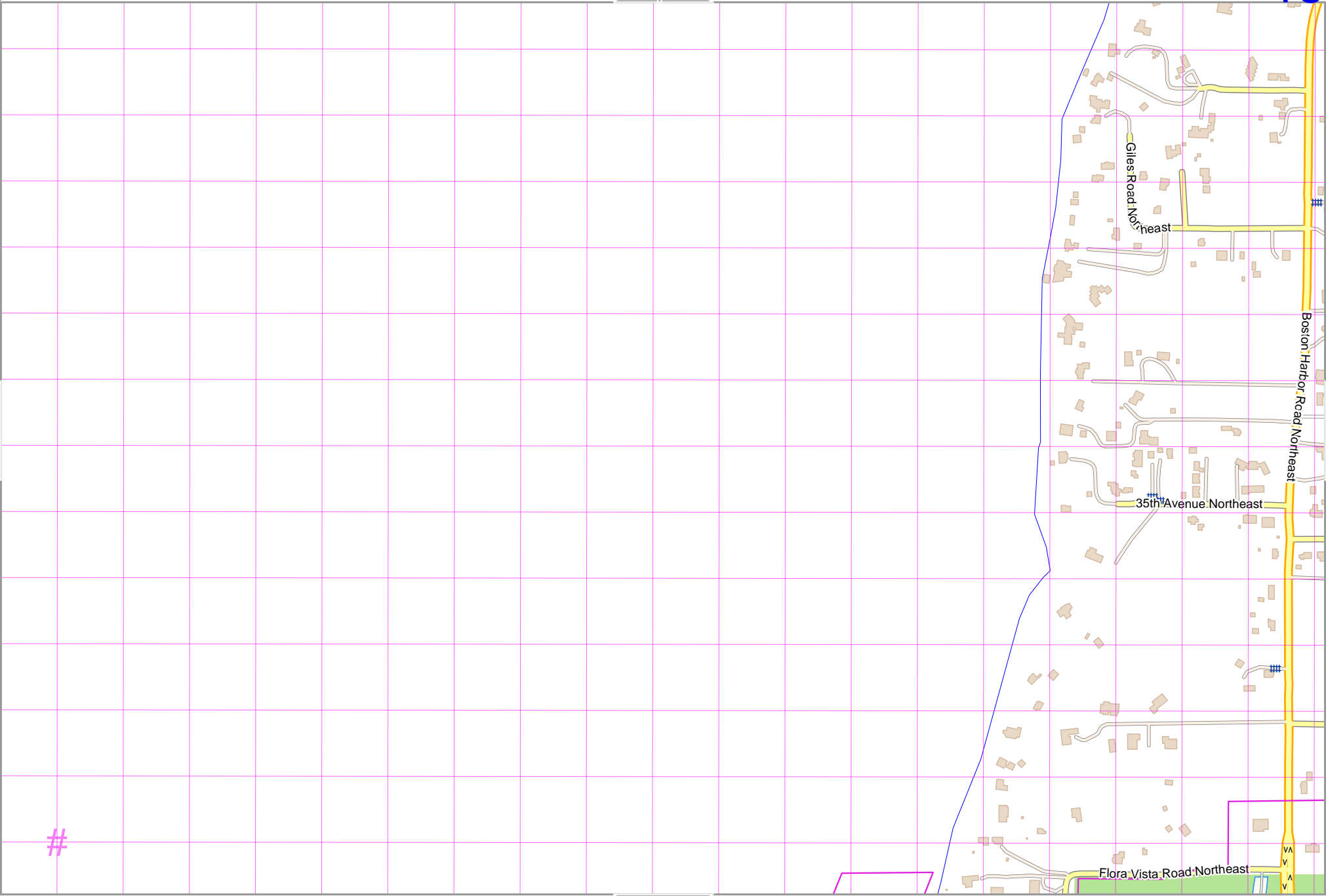
Giles Road Northeast

23

UTM: 10 T easting 506.00 km northing 5213.80 km
UTM-Grid-width = 100m

pdfmap_20260329_233052_Example_Map_-122.94_47.0648_534.pdf

lon -122.89572 lat 47.08912



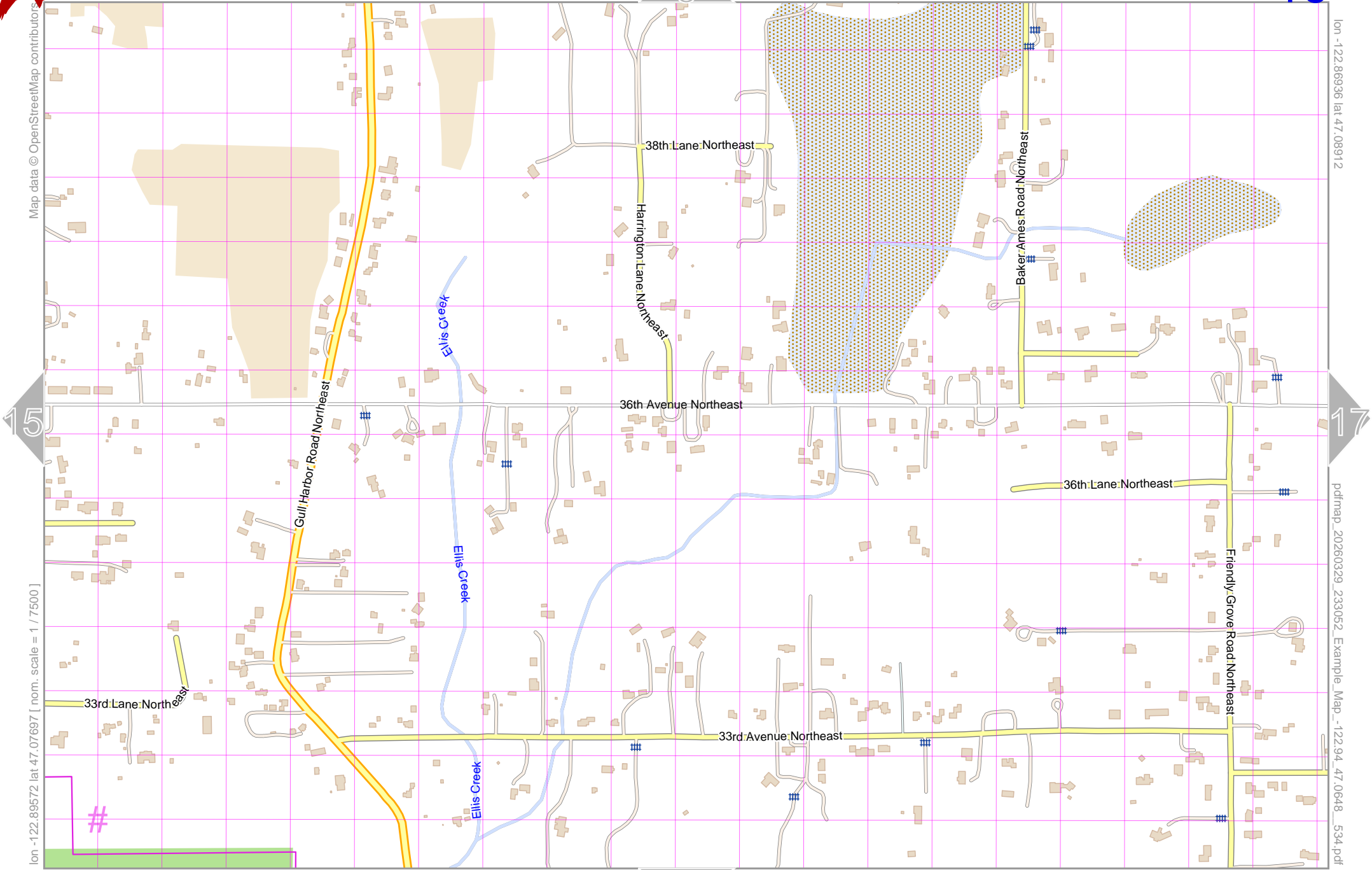


Map data © OpenStreetMap contributors

lon -122.89572 lat 47.07697 | nom. scale = 1 / 7500

lon -122.86936 lat 47.08912

pdfmap_20260329_233052_Example_Map_-122.94_47.0648_534.pdf

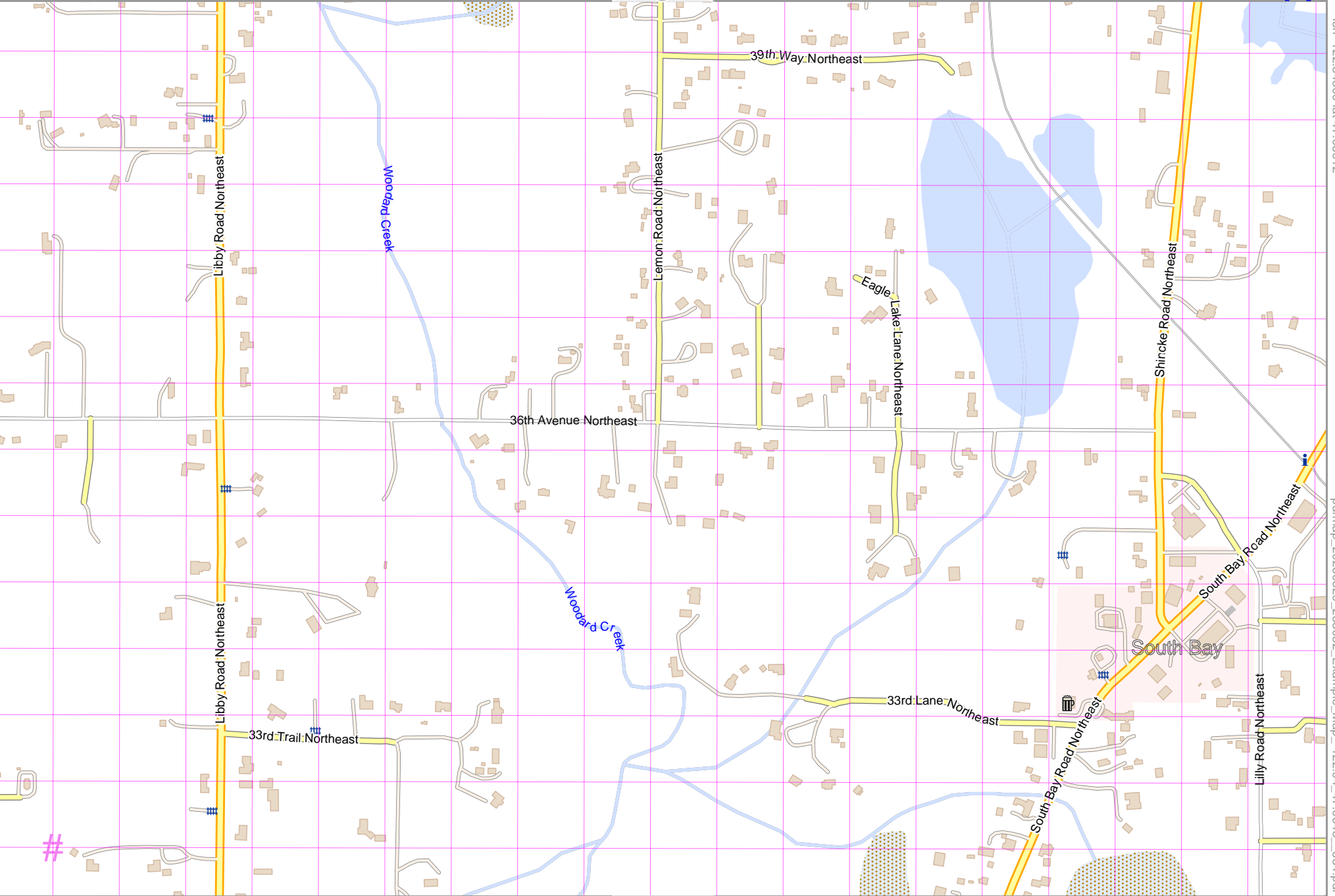


UTM: 10 T easting 508.00 km northing 5213.80 km
UTM-Grid-width = 100m



Map data © OpenStreetMap contributors

lon -122.86936 lat 47.07697 [nom. scale = 1 / 7500]



lon -122.84300 lat 47.08912

pdfmap_20260329_233052_Example_Map_-122.94_47.0648_534.pdf

UTM: 10 T easting 510.00 km northing 5213.80 km
UTM-Grid-width = 100m



Map data © OpenStreetMap contributors

lon -123.05389 lat 47.06483 [nom. scale = 1 / 7500]

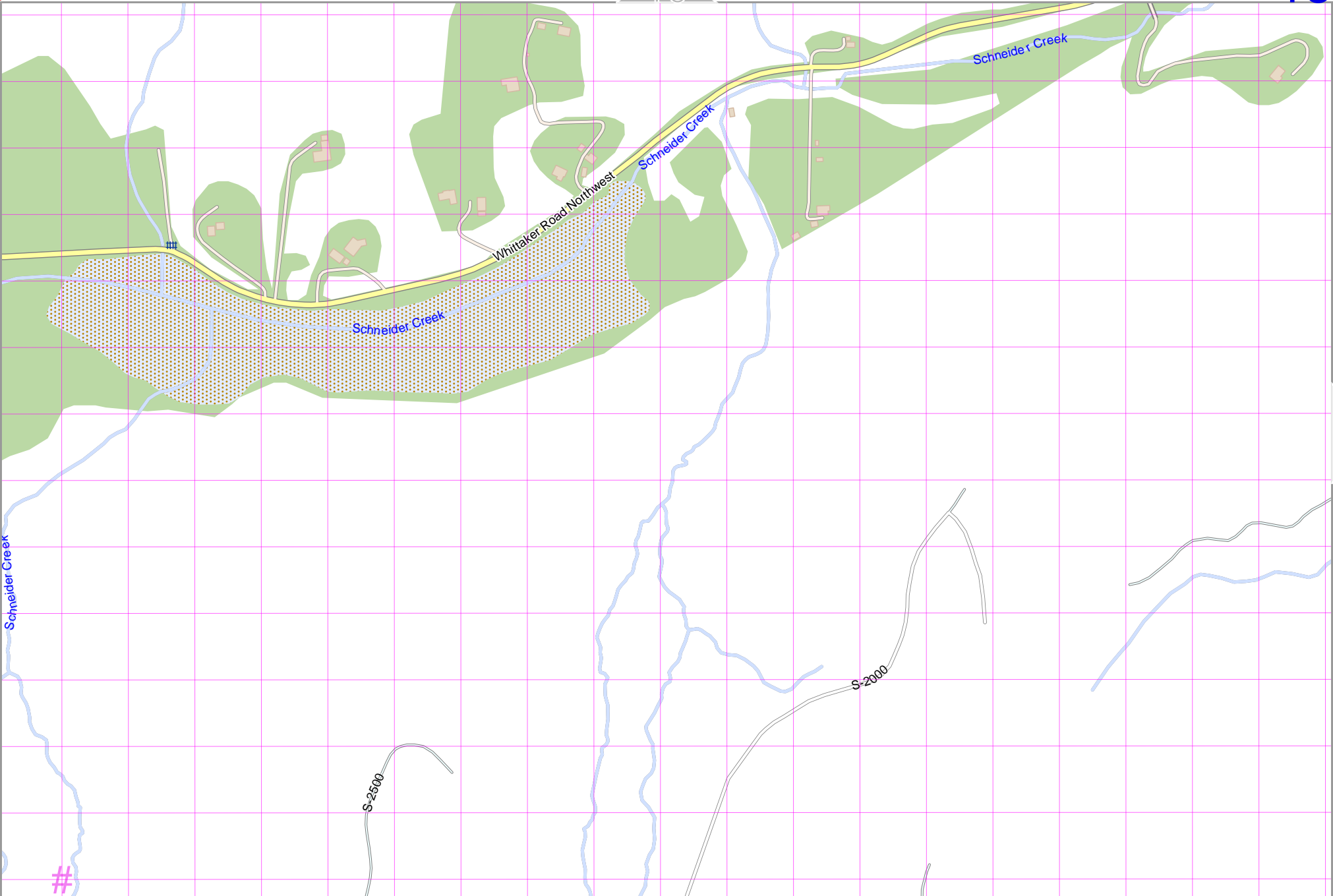
lon -123.02753 lat 47.07697

pdfmap_20260329_233052_Example_Map_-122:94_47.0648_534.pdf

10

19

26



UTM: 10 T easting 496.00 km northing 5212.40 km
UTM-Grid-width = 100m



Map data © OpenStreetMap contributors

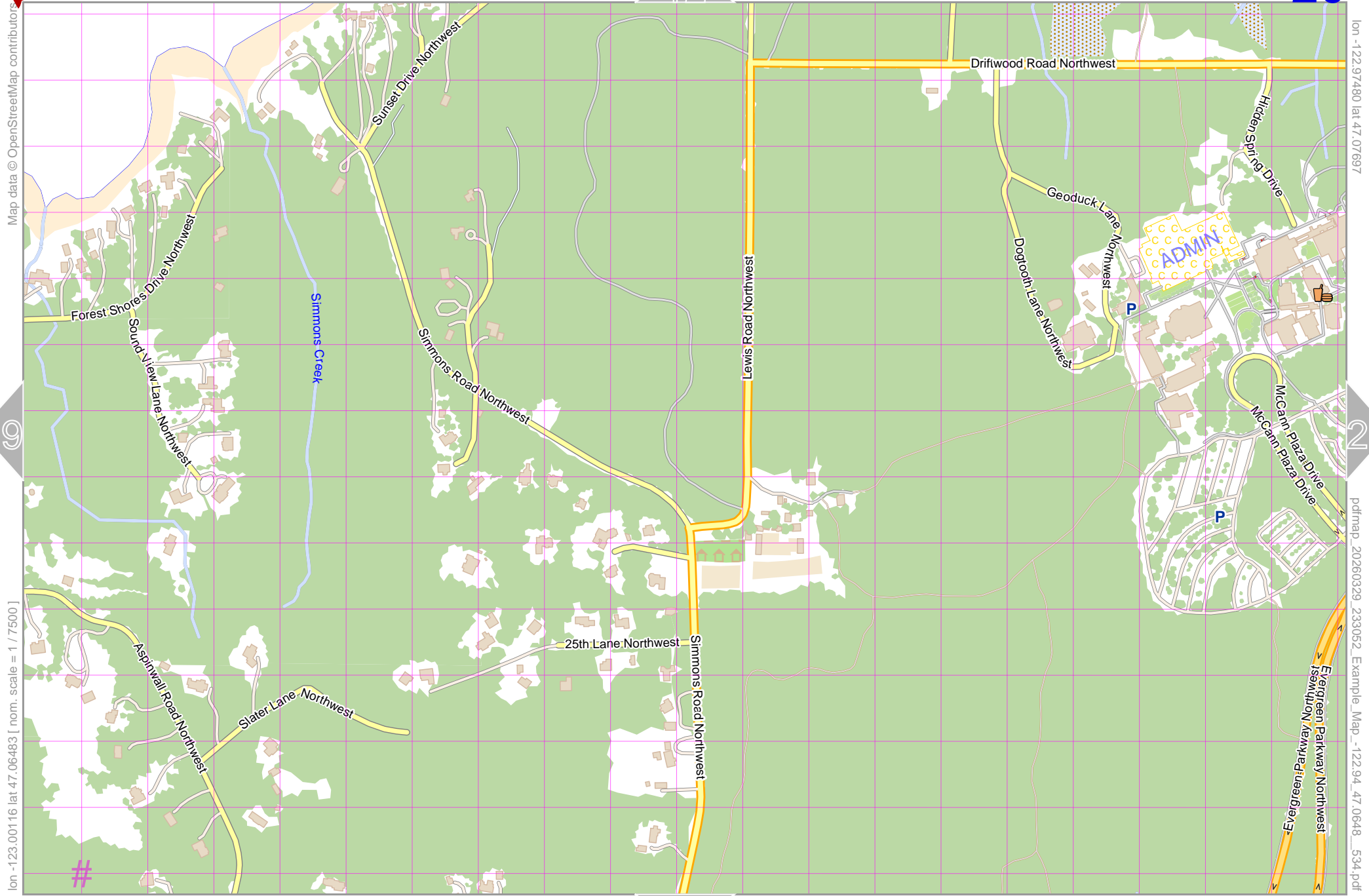
lon -123.02753 lat 47.06483 [nom. scale = 1 / 7500]

lon -123.00116 lat 47.07697

pdfmap_20260329_233052_Example_Map_-122.94_47.0648_534.pdf



UTM: 10 T easting 498.00 km northing 5212.40 km
UTM-Grid-width = 100m



Map data © OpenStreetMap contributors

lon -123.00116 lat 47.06483 [nom. scale = 1 / 7500]

lon -122.97480 lat 47.07697

pdfmap_20260329_233052_Example_Map_-122.94_47.0648_534.pdf

UTM: 10 T easting 500.00 km northing 5212.40 km
UTM-Grid-width = 100m

12

10

21

28



Map data © OpenStreetMap contributors

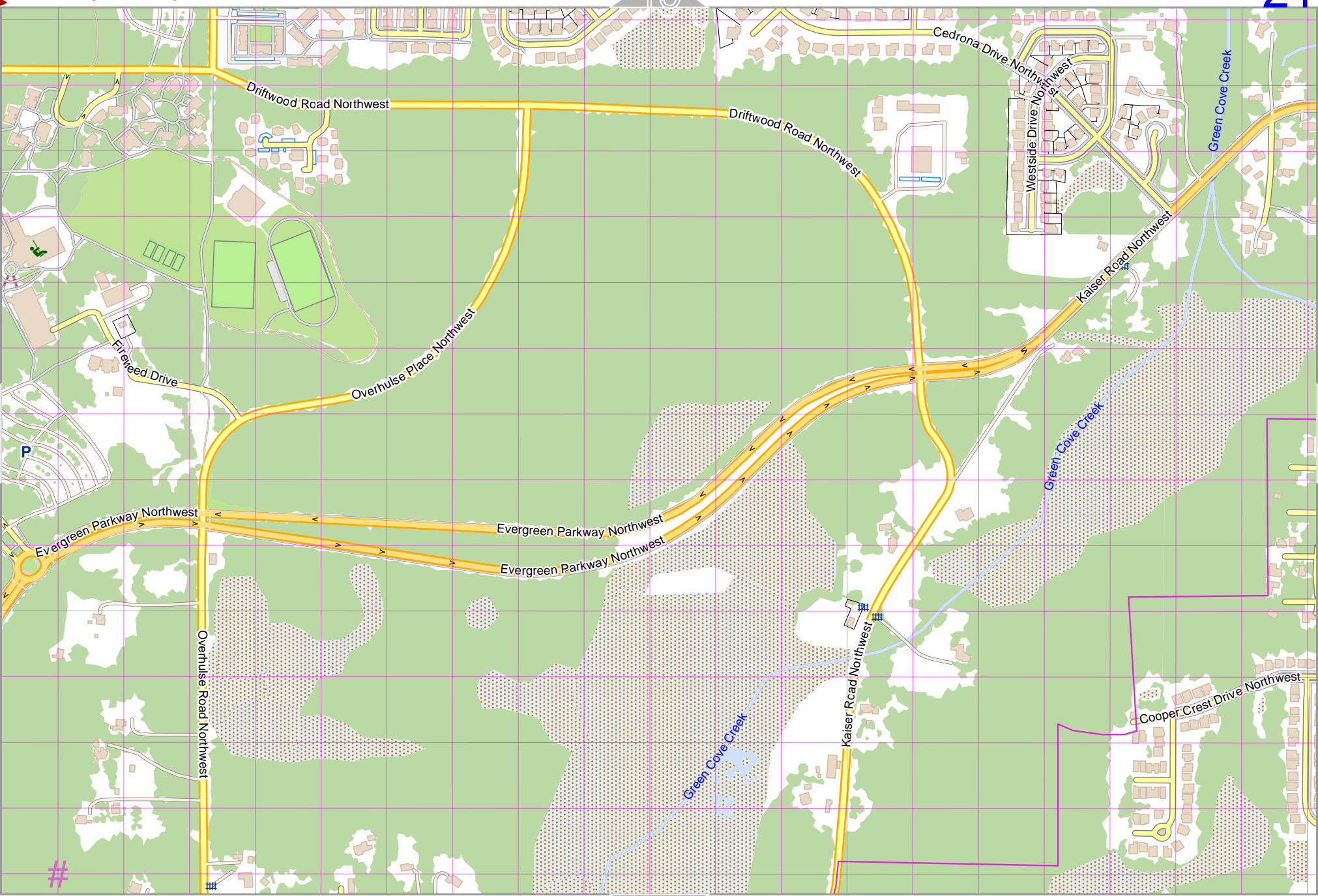
lon -122.94844 lat 47.07697

20

22

lon -122.97480 lat 47.06483 [nom. scale = 1 / 7500]

pdfmap_20260329_233052_Example_Map_-122.94_47.0648_534.pdf



UTM: 10 T easting 502.00 km northing 5212.40 km
UTM-Grid-width = 100m

29



Map data © OpenStreetMap contributors

lon -122.92208 lat 47.07697

21

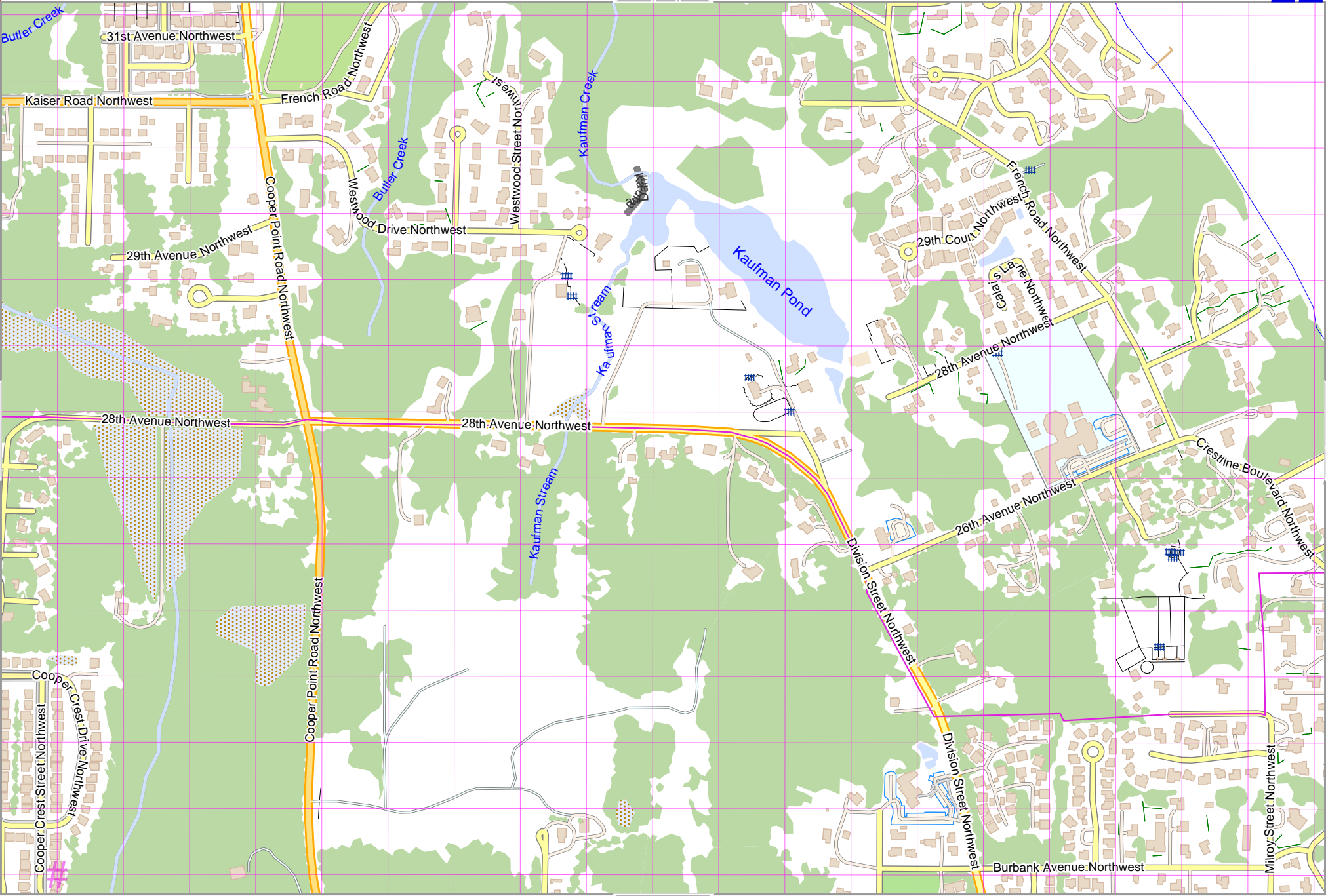
23

lon -122.94844 lat 47.06483 [nom. scale = 1 / 7500]

pdfmap_20260329_233052_Example_Map_-122.94_47.0648_534.pdf

14

30



UTM: 10 T easting 504.00 km northing 5212.40 km
UTM-Grid-width = 100m



Map data © OpenStreetMap contributors

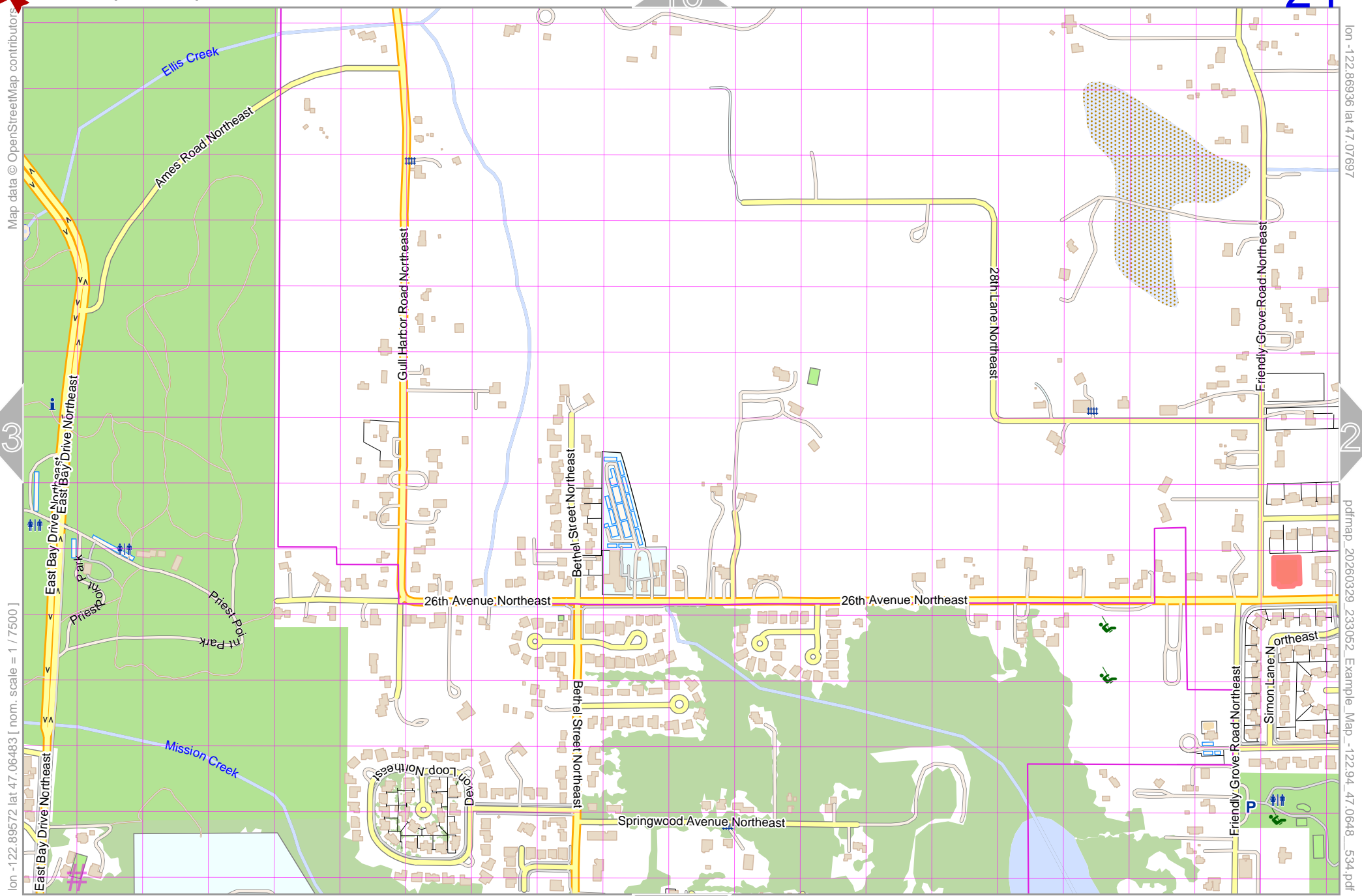
lon -122.92208 lat 47.06483 [nom. scale = 1 / 7500]

UTM: 10 T easting 506.00 km northing 5212.40 km
UTM-Grid-width = 100m

lon -122.89572 lat 47.07697

pdfmap_20260329_233052_Example_Map_-122.94_47.0648_534.pdf





Map data © OpenStreetMap contributors

lon -122.89572 lat 47.06483 [nom. scale = 1 / 7500]

lon -122.86936 lat 47.07697

pdfmap_20260329_233052_Example_Map_-122.94_47.0648_534.pdf

UTM: 10 T easting 508.00 km northing 5212.40 km
UTM-Grid-width = 100m



Map data © OpenStreetMap contributors

24

17

lon -122.86936 lat 47.06483 [nom. scale = 1 / 7500

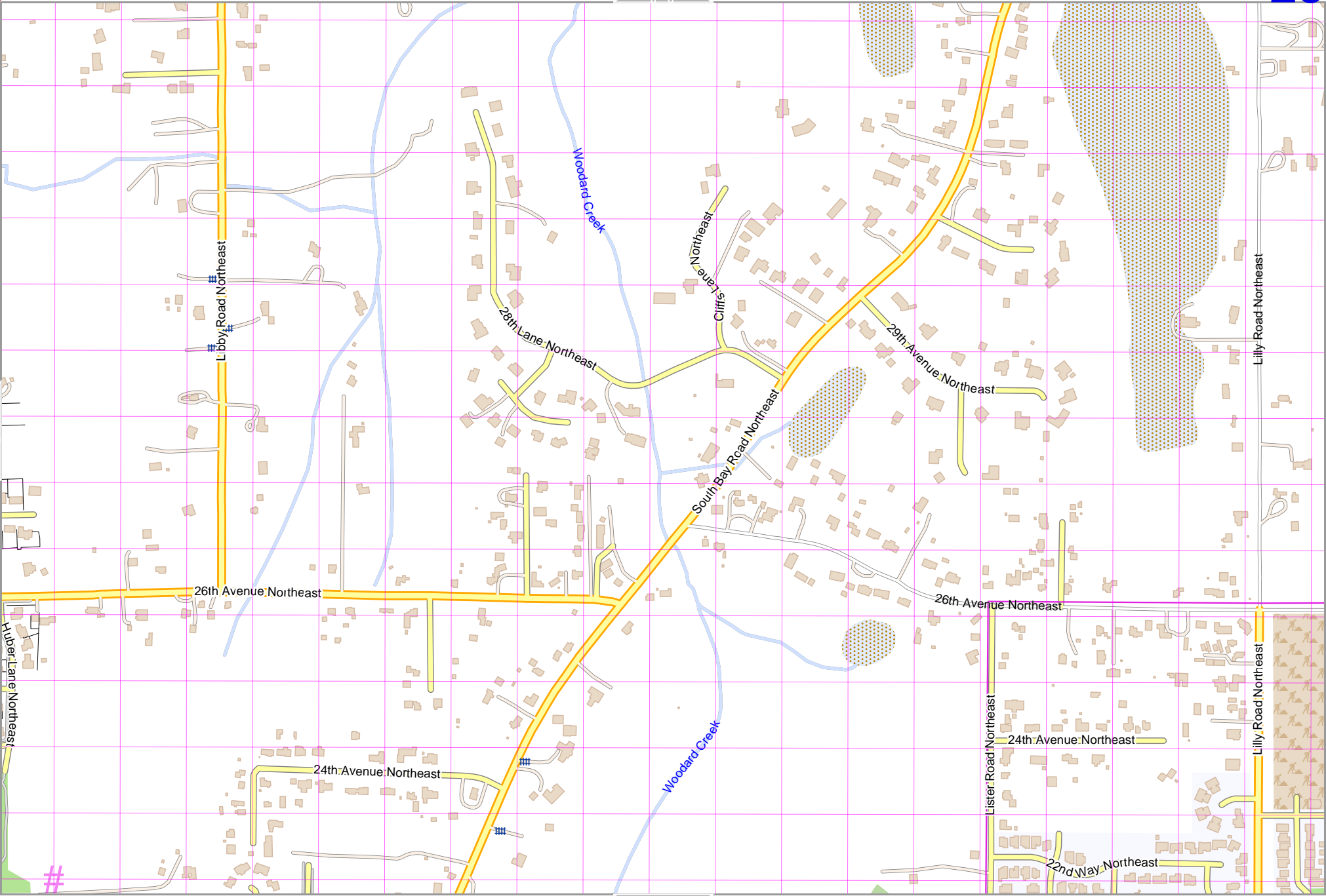
lon -122.84300 lat 47.07697

pdfmap_20260329_233052_Example_Map_-122.94_47.0648_534.pdf

UTM: 10 T easting 510.00 km northing 5212.40 km

UTM-Grid-width = 100m

33





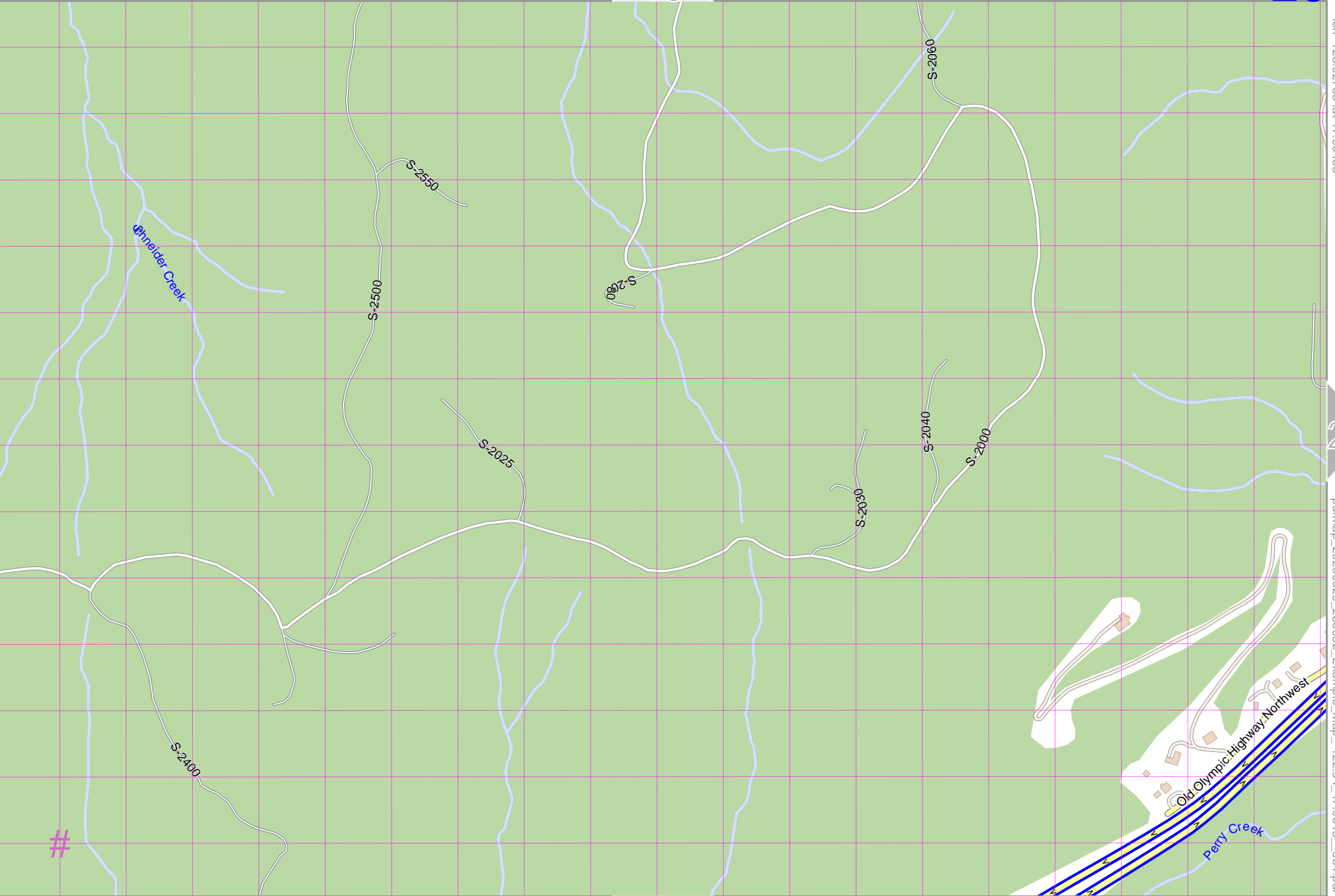
Example_Map

26

top

Map data © OpenStreetMap contributors

lon -123.05389 lat 47.05269 [nom. scale = 1 / 7500]



lon -123.02753 lat 47.06483

27

pdfmap_20260329_233052_Example_Map_-122.94_47.0648_534.pdf

UTM: 10 T easting 496.00 km northing 5211.10 km
UTM-Grid-width = 100m

34

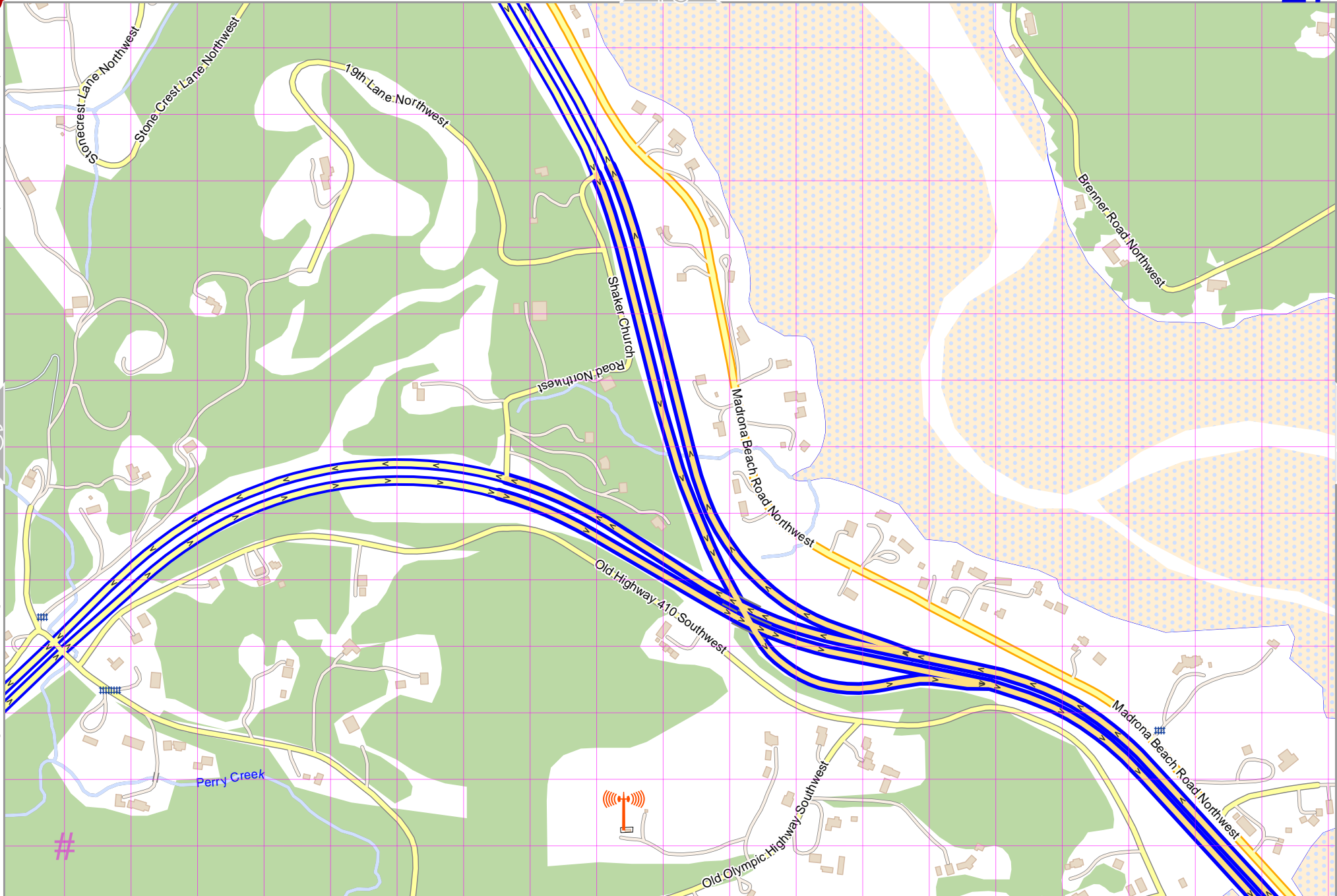


Map data © OpenStreetMap contributors

lon -123.02753 lat 47.05269 [nom. scale = 1 / 7500]

lon -123.00116 lat 47.06483

pdfmap_20260329_233052_Example_Map_-122:94_47_0648_534.pdf



UTM: 10 T easting 498.00 km northing 5211.10 km
UTM-Grid-width = 100m



Map data © OpenStreetMap contributors

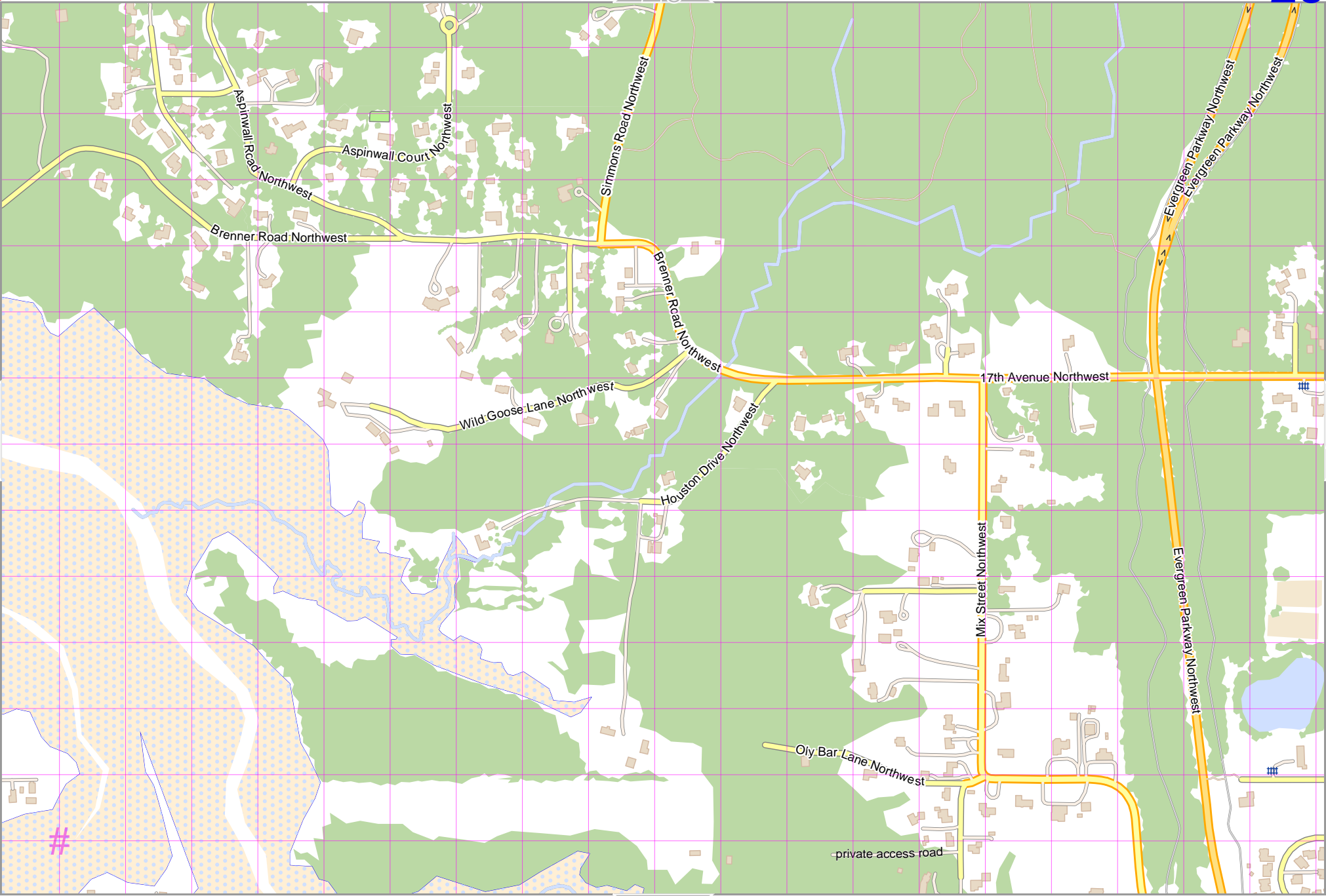
lon -122.97480 lat 47.06483

27

29

lon -123.00116 lat 47.05269 [nom. scale = 1 / 7500]

pdfmap_20260329_233052_Example_Map_-122.94_47.0648_534.pdf



20

36

UTM: 10 T easting 500.00 km northing 5211.10 km
UTM-Grid-width = 100m



Map data © OpenStreetMap contributors

lon -122.94844 lat 47.06483

28

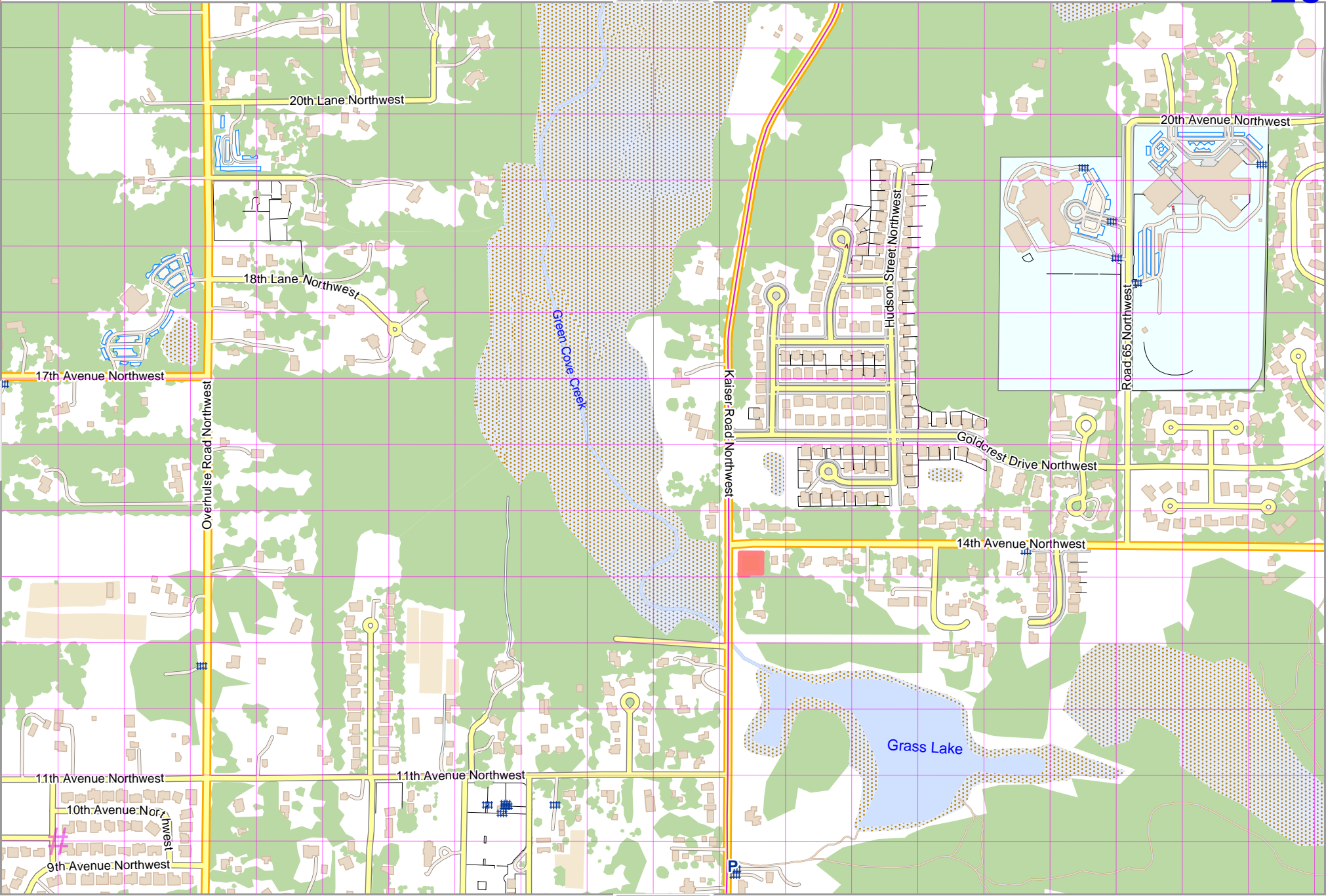
30

lon -122.97480 lat 47.05269 [nom. scale = 1 / 7500]

pdfmap_20260329_233052_Example_Map_-122.94_47.0648_534.pdf

21

37

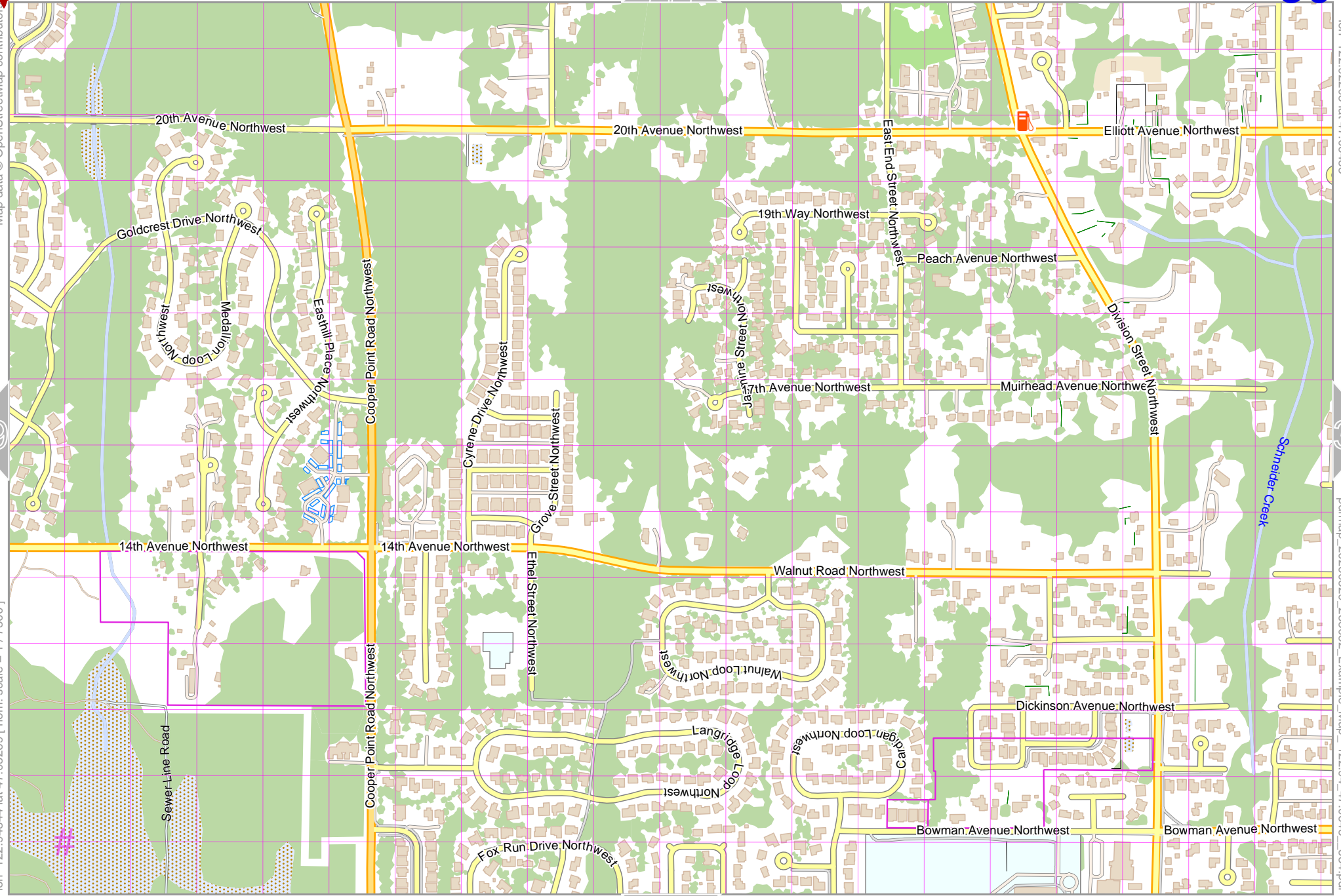


UTM: 10 T easting 502.00 km northing 5211.10 km
UTM-Grid-width = 100m



Map data © OpenStreetMap contributors

lon -122.92208 lat 47.06483



29

31

lon -122.94844 lat 47.05269 [nom. scale = 1 / 7500]

pdfmap_20260329_233052_Example_Map_-122.94_47.0648_534.pdf

UTM: 10 T easting 504.00 km northing 5211.10 km

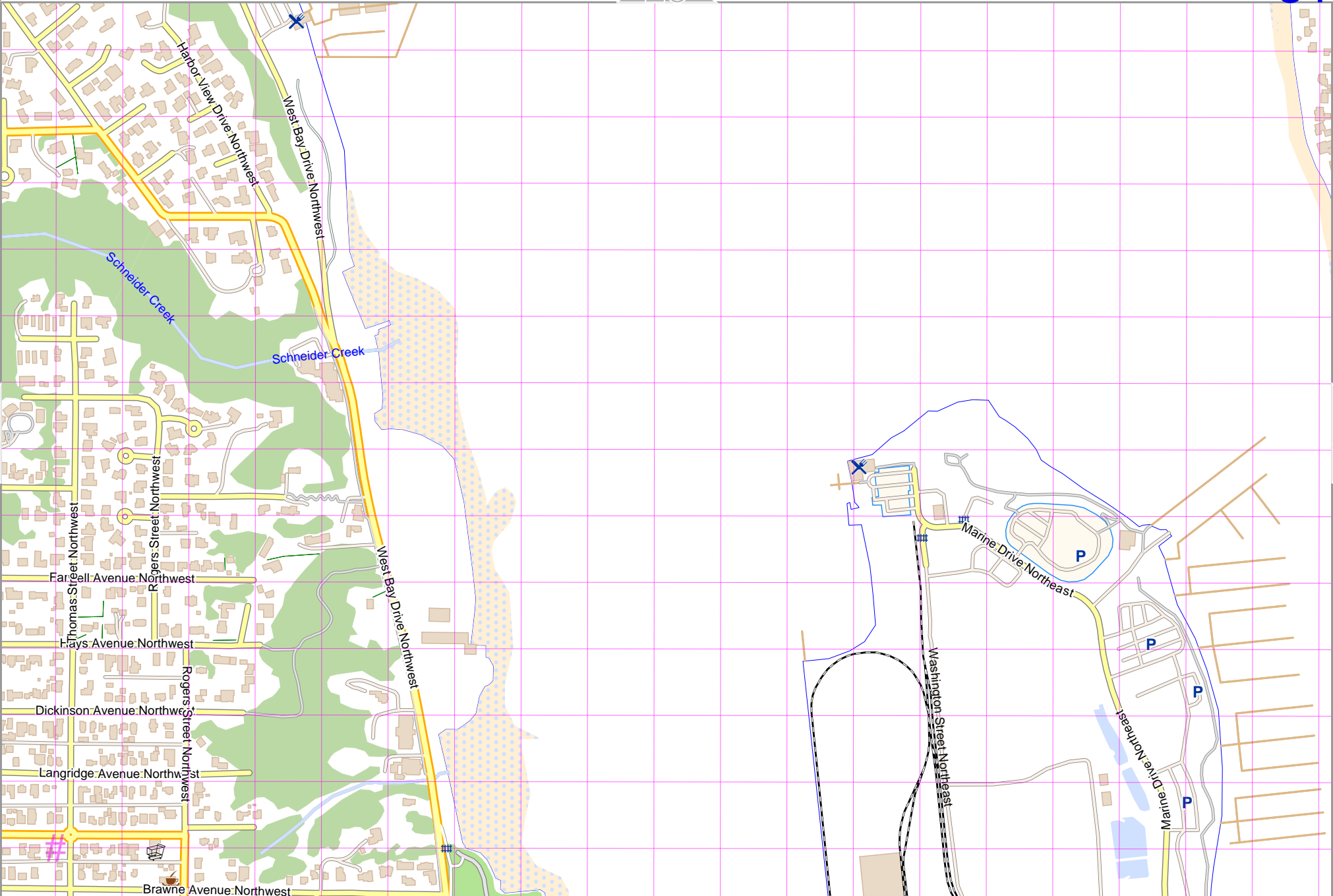
UTM-Grid-width = 100m

38



Map data © OpenStreetMap contributors

lon -122.92208 lat 47.05269 [nom. scale = 1 / 7500]



lon -122.89572 lat 47.06483

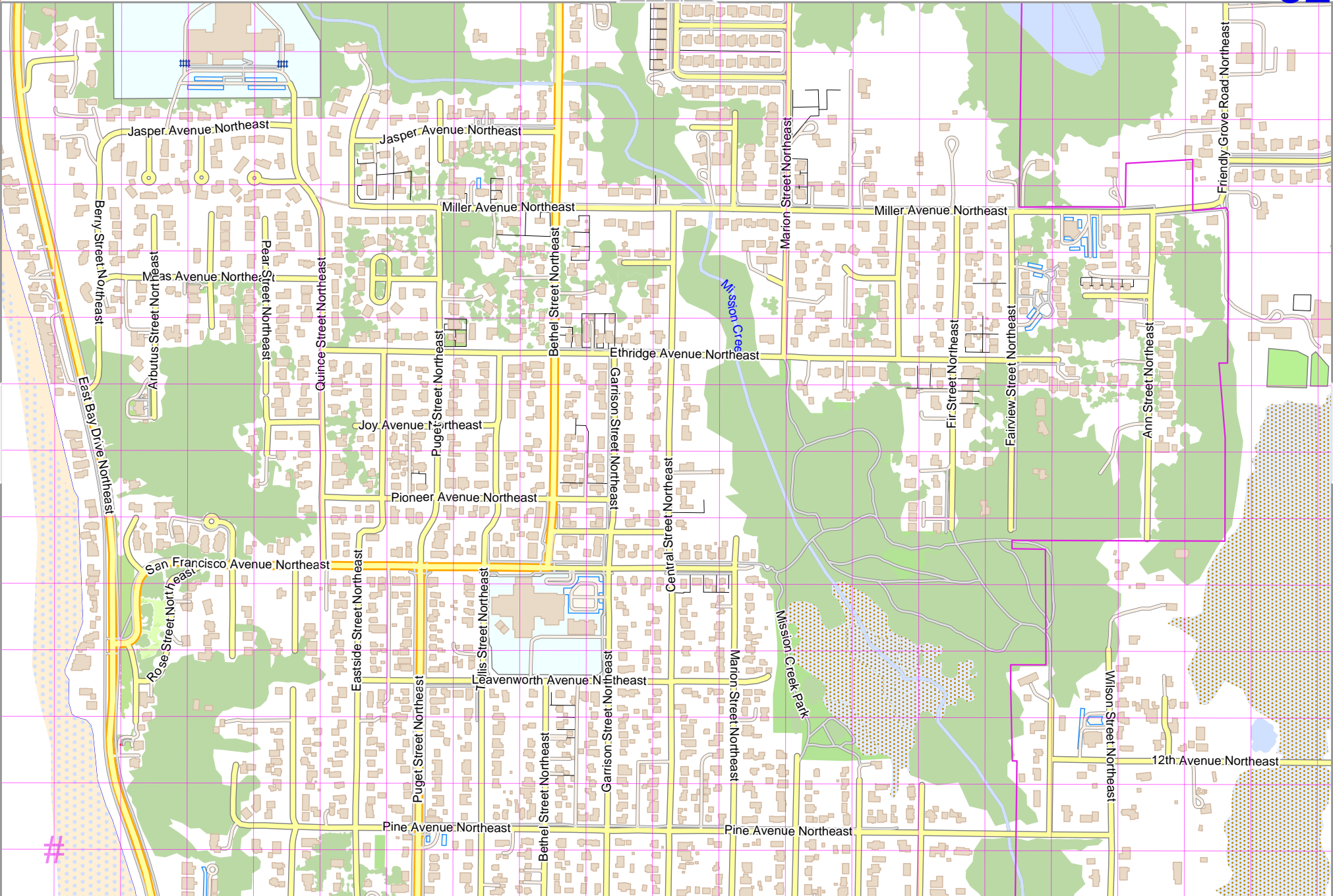
pdfmap_20260329_233052_Example_Map_-122.94_47.0648_534.pdf

UTM: 10 T easting 506.00 km northing 5211.10 km
UTM-Grid-width = 100m



Map data © OpenStreetMap contributors

lon -122.89572 lat 47.05269 [nom. scale = 1 / 7500]



lon -122.86936 lat 47.06483

pdfmap_20260329_233052_Example_Map_-122.94_47.0648_534.pdf

UTM: 10 T easting 508.00 km northing 5211.10 km
UTM-Grid-width = 100m



Example_Map

33

top

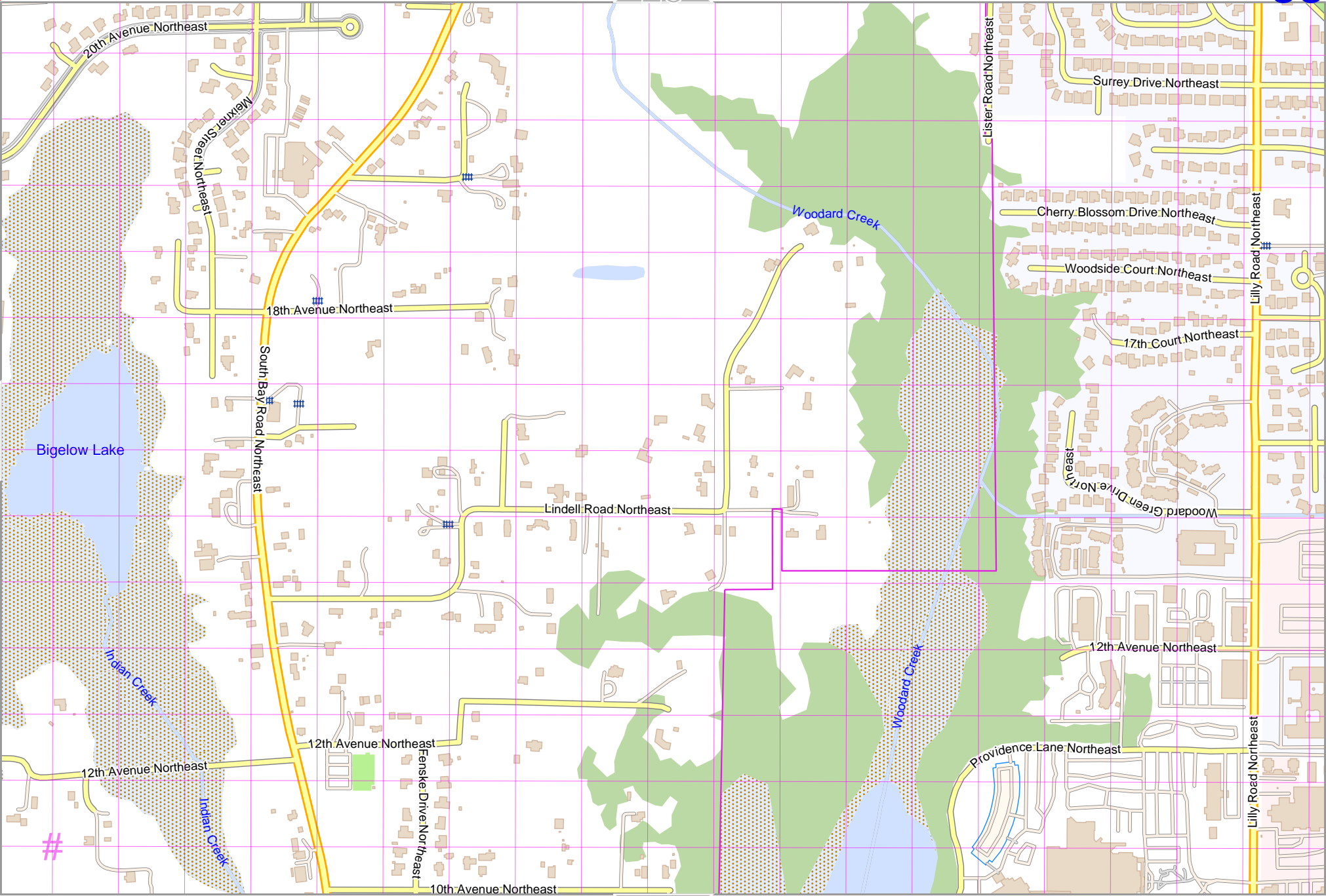
Map data © OpenStreetMap contributors

lon -122.84300 lat 47.06483

32

lon -122.86936 lat 47.05269 [nom. scale = 1 / 7500]

pdfmap_20260329_233052_Example_Map_-122.94_47.0648_534.pdf



25

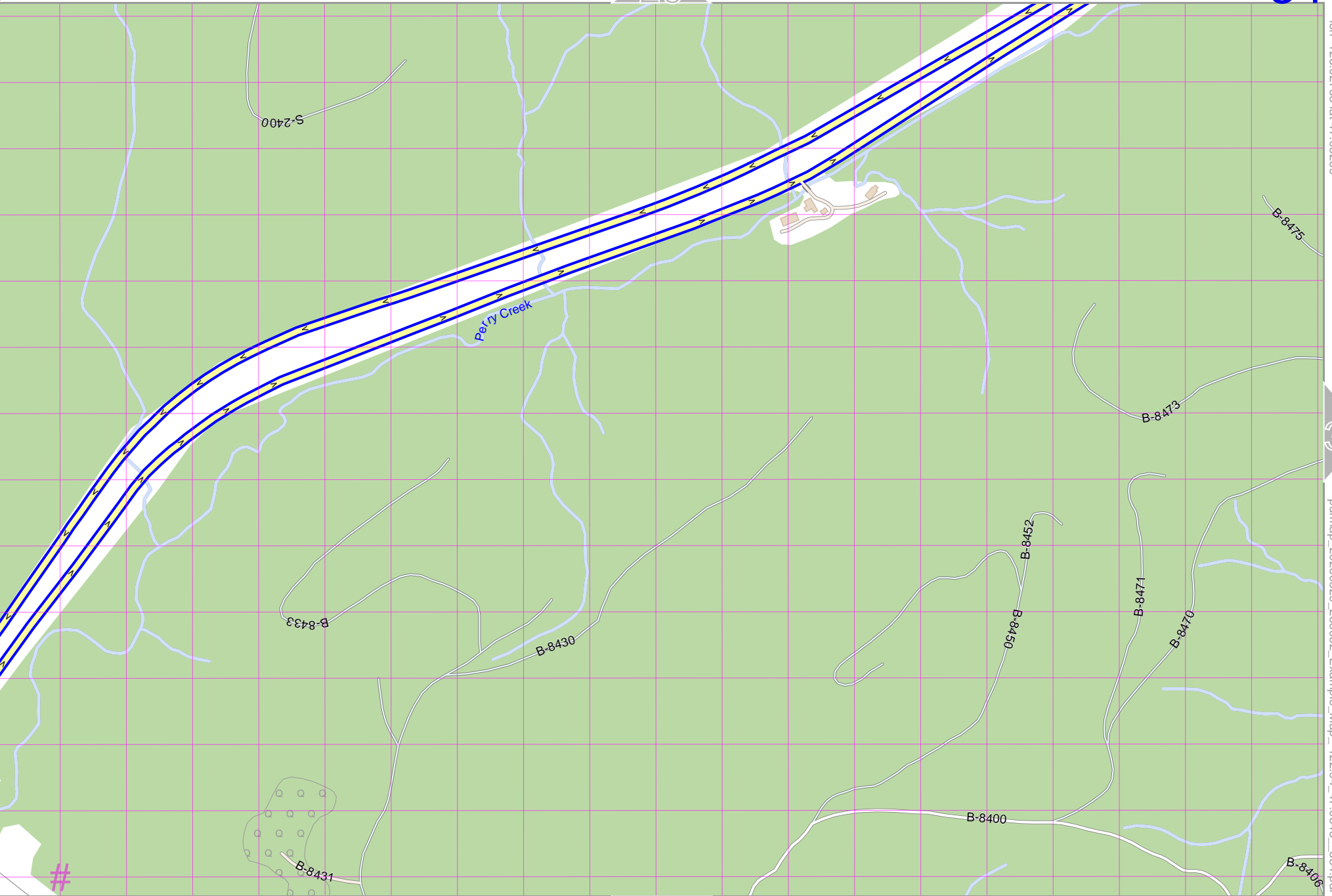
41

UTM: 10 T easting 510.00 km northing 5211.10 km
UTM-Grid-width = 100m



Map data © OpenStreetMap contributors

[lon -123.05389 lat 47.04054 | nom. scale = 1 / 7500]



lon -123.02753 lat 47.05269

35

pdfmap_20260329_233052_Example_Map_-122.94_47.0648_534.pdf

UTM: 10 T easting 496.00 km northing 5209.70 km UTM-Grid-width = 100m

42



Map data © OpenStreetMap contributors

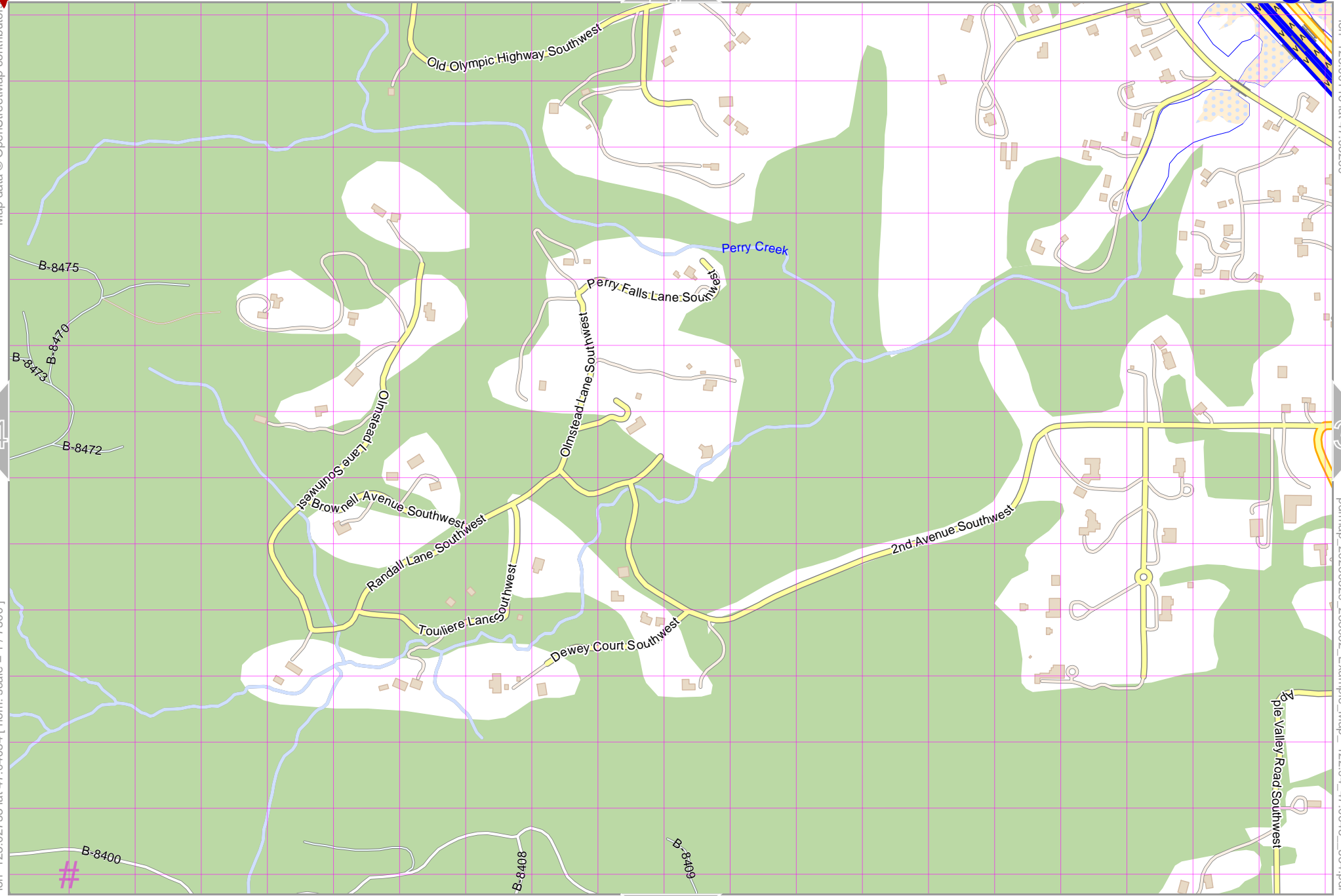
lon -123.00116 lat 47.05269

34

36

lon -123.02753 lat 47.04054 [nom. scale = 1 / 7500]

pdfmap_20260329_233052_Example_Map_-122:94_47:0648_534.pdf



#

43

UTM: 10 T easting 498.00 km northing 5209.70 km
UTM-Grid-width = 100m



Map data © OpenStreetMap contributors

lon -122.97480 lat 47.05269

35

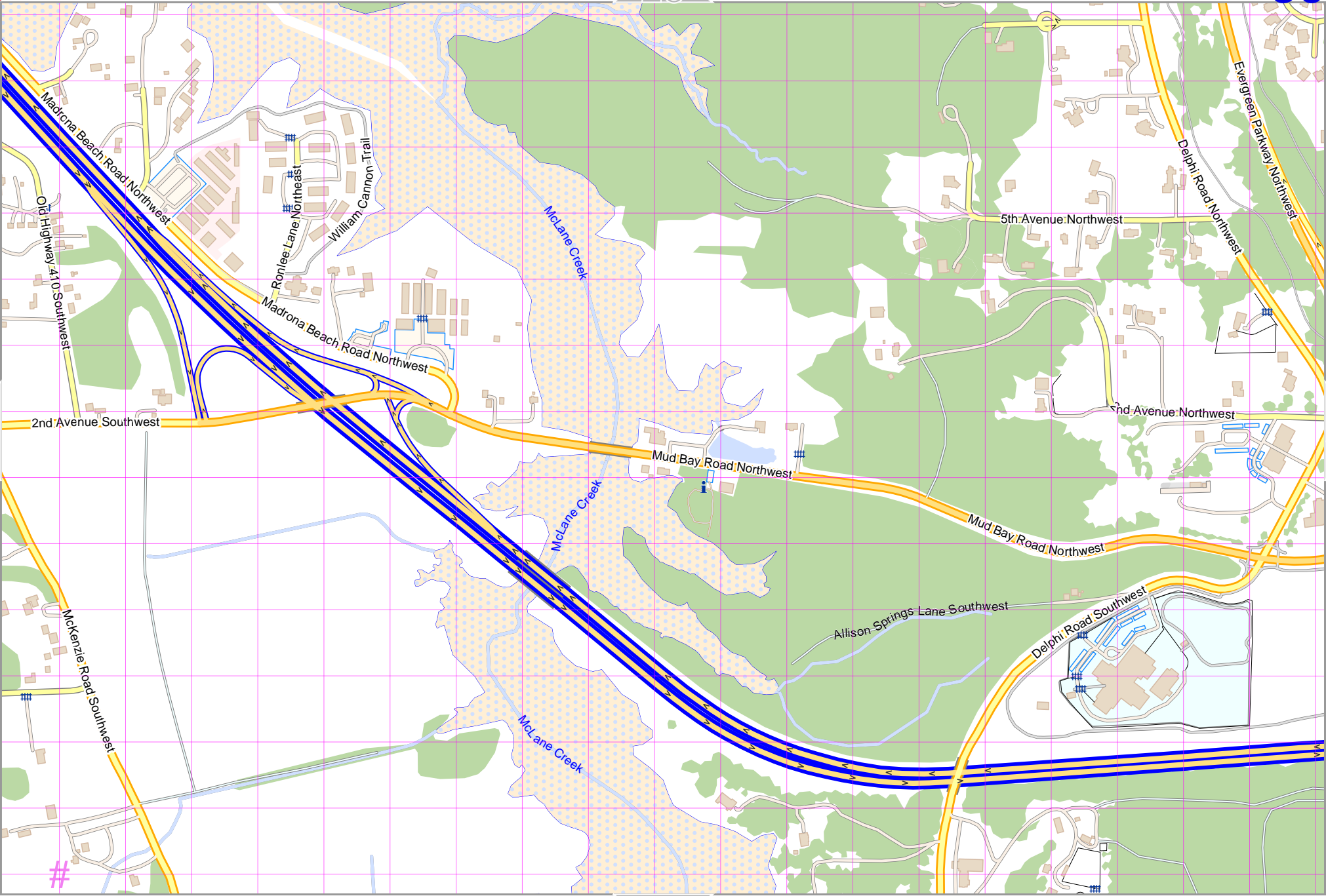
3

lon -123.00116 lat 47.04054 [nom. scale = 1 / 7500]

pdfmap_20260329_233052_Example_Map_-122.94_47.0648_534.pdf

UTM: 10 T easting 500.00 km northing 5209.70 km
UTM-Grid-width = 100m

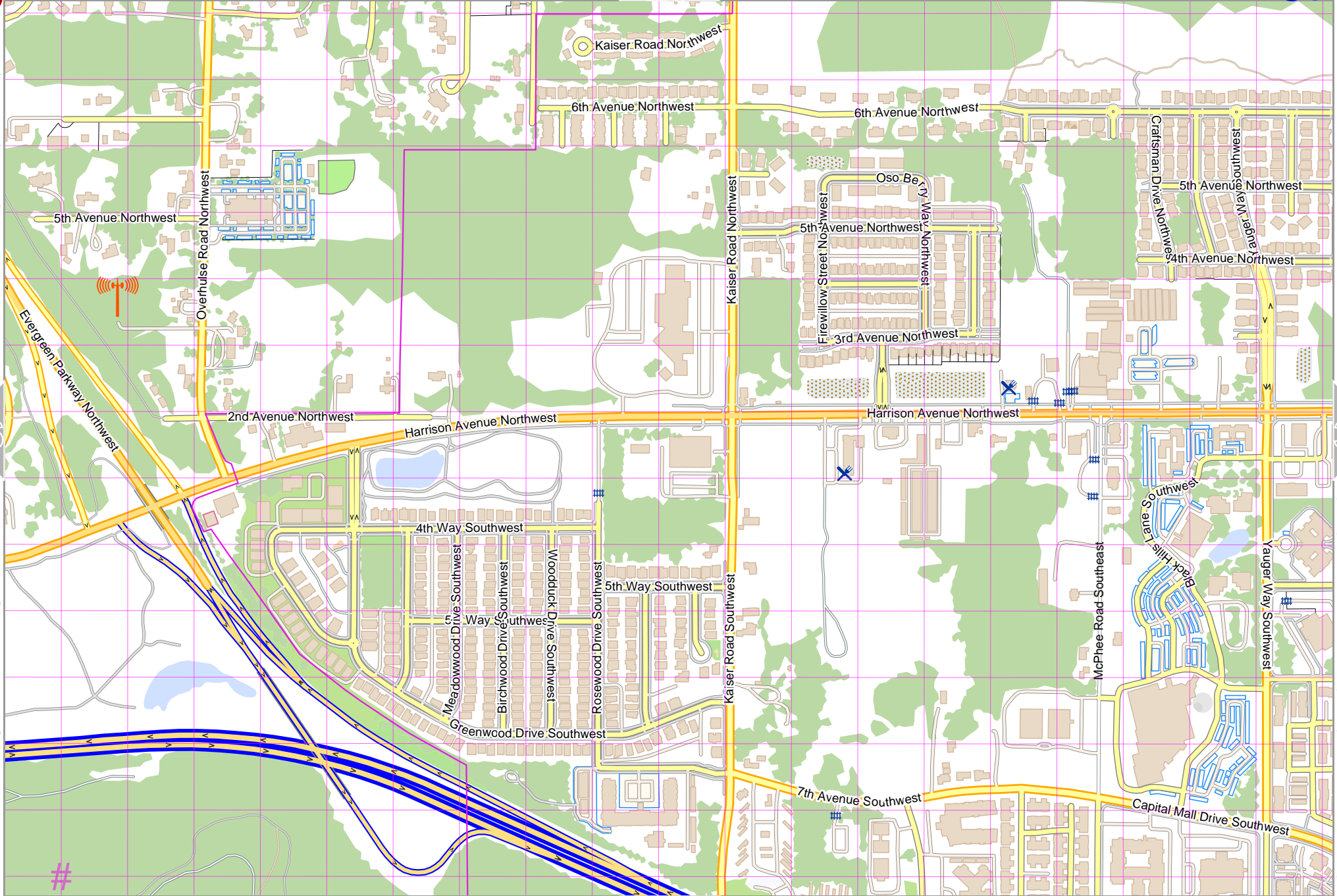
44





Map data © OpenStreetMap contributors

lon -122.94844 lat 47.05269



36

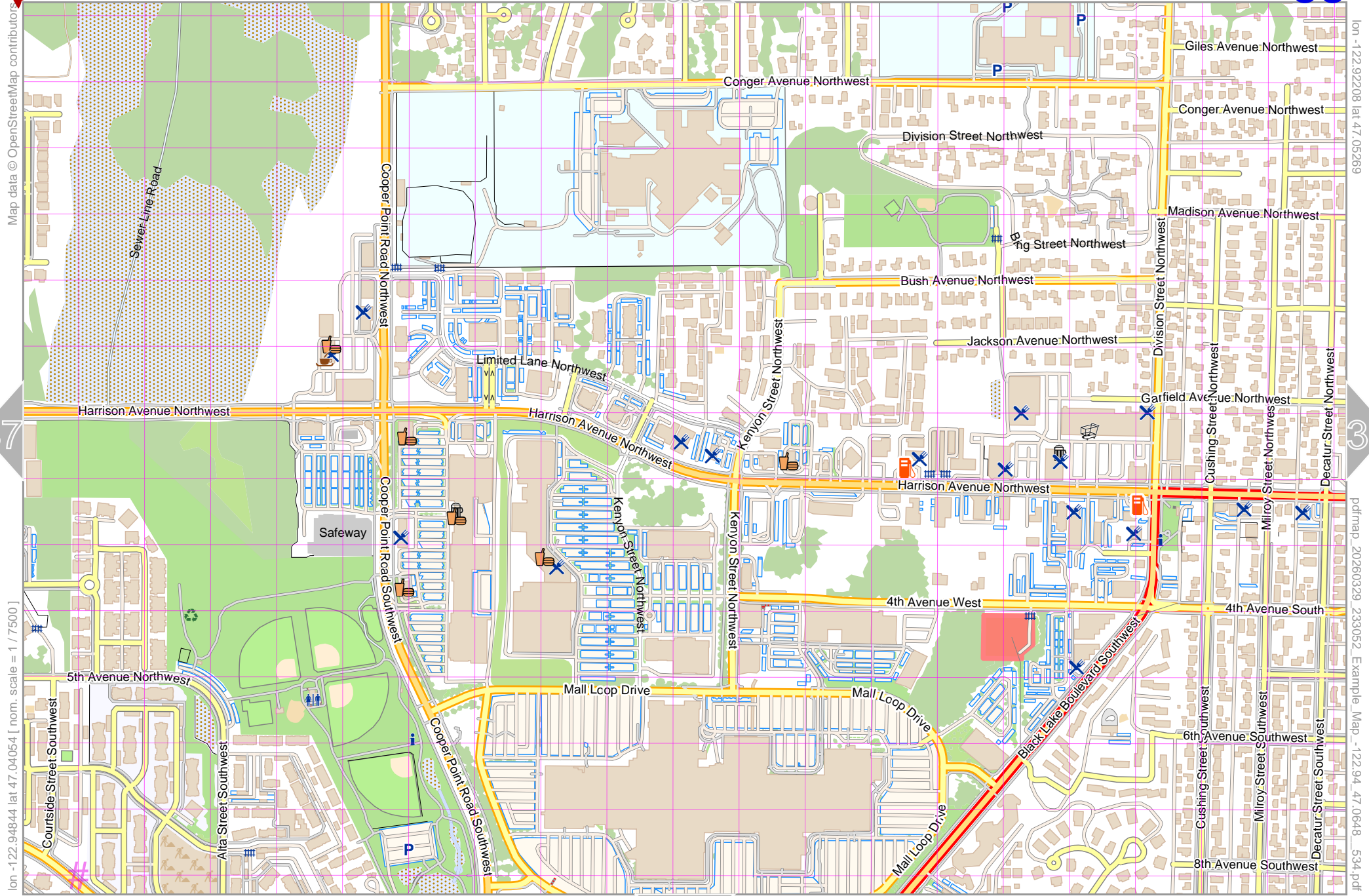
38

lon -122.97480 lat 47.04054 [nom. scale = 1 / 7500]

pdfmap_20260329_233052_Example_Map_-122.94_47.0648_534.pdf

UTM: 10 T easting 502.00 km northing 5209.70 km
UTM-Grid-width = 100m

45



lon -122.94844 lat 47.04054 [nom. scale = 1 / 7500]

lon -122.92208 lat 47.05269 pdfmap_20260329_233052_Example_Map_-122.94_47.0648_534.pdf

UTM: 10 T easting 504.00 km northing 5209.70 km
UTM-Grid-width = 100m



Map data © OpenStreetMap contributors

lon -122.922208 lat 47.04054 [nom. scale = 1 / 7500]

UTM: 10 T easting 506.00 km northing 5209.70 km
UTM-Grid-width = 100m

31

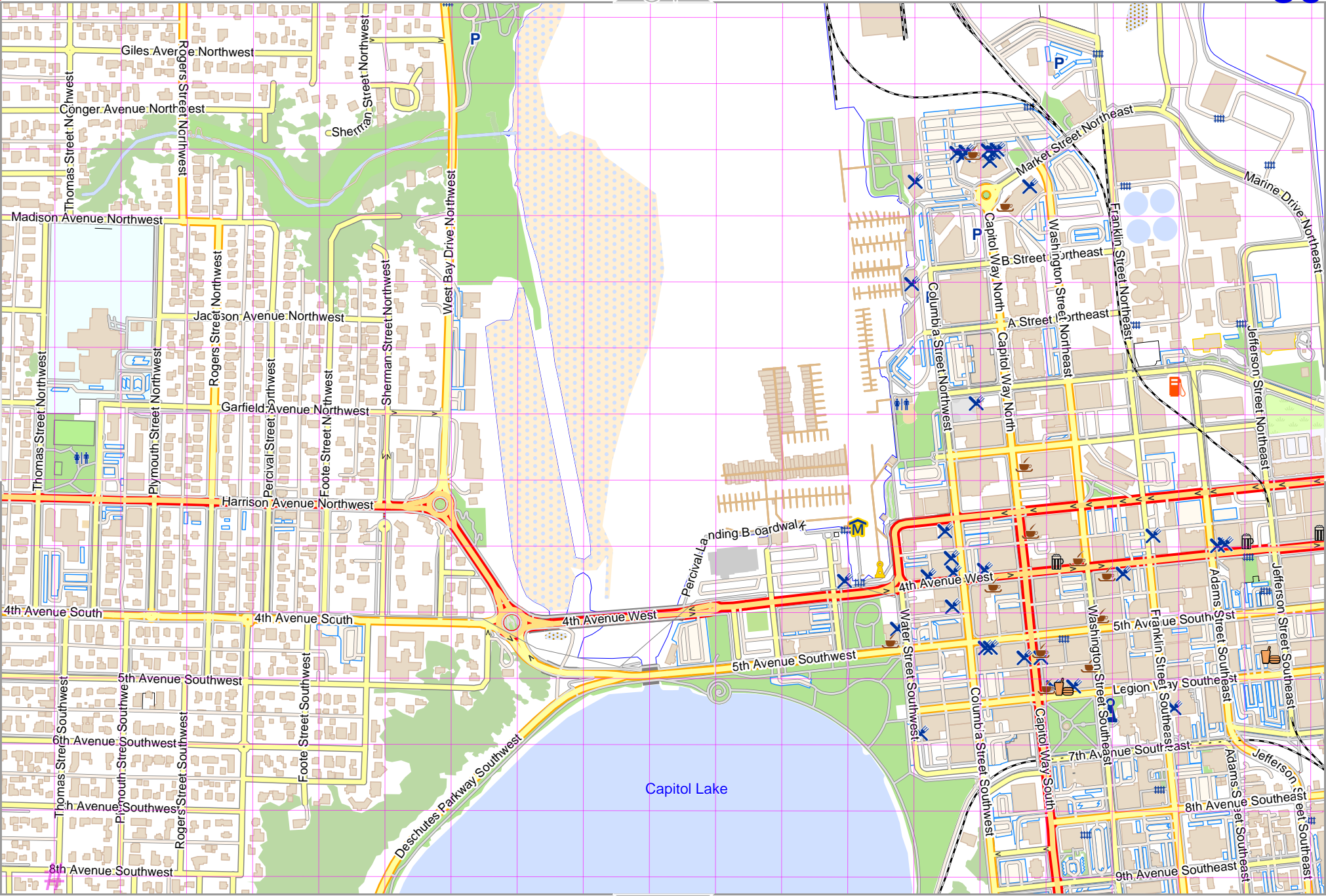
38

40

47

lon -122.89572 lat 47.05269

pdfmap_20260329_233052_Example_Map_-122.94_47.0648_534.pdf





Map data © OpenStreetMap contributors

lon -122.86936 lat 47.05269

39

41

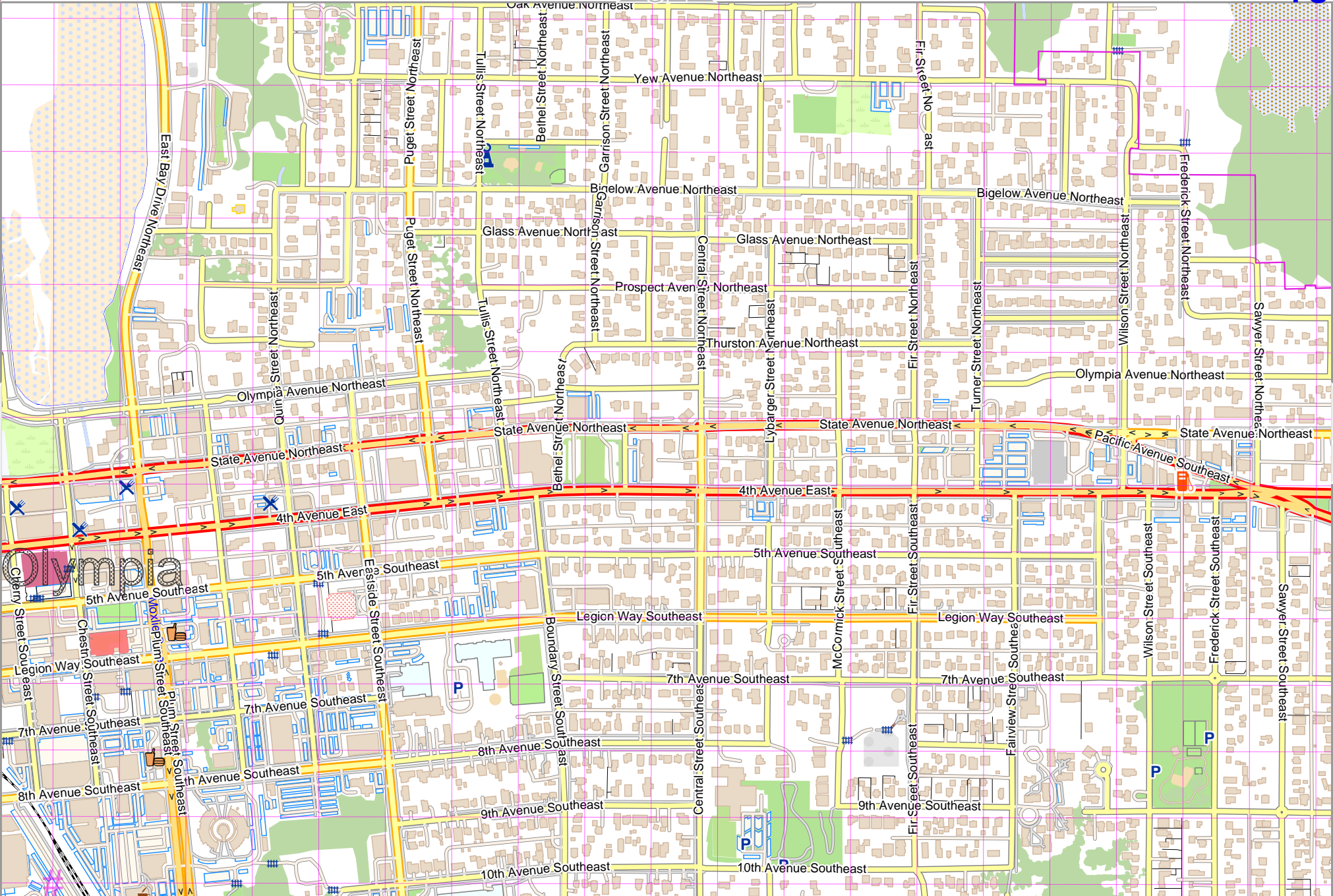
lon -122.89572 lat 47.04054 [nom. scale = 1 / 7500]

pdfmap_20260329_233052_Example_Map_-122.94_47.0648_534.pdf

32

48

UTM: 10 T easting 508.00 km northing 5209.70 km
UTM-Grid-width = 100m





Example_Map

41

top

Map data © OpenStreetMap contributors

lon -122.84300 lat 47.05269

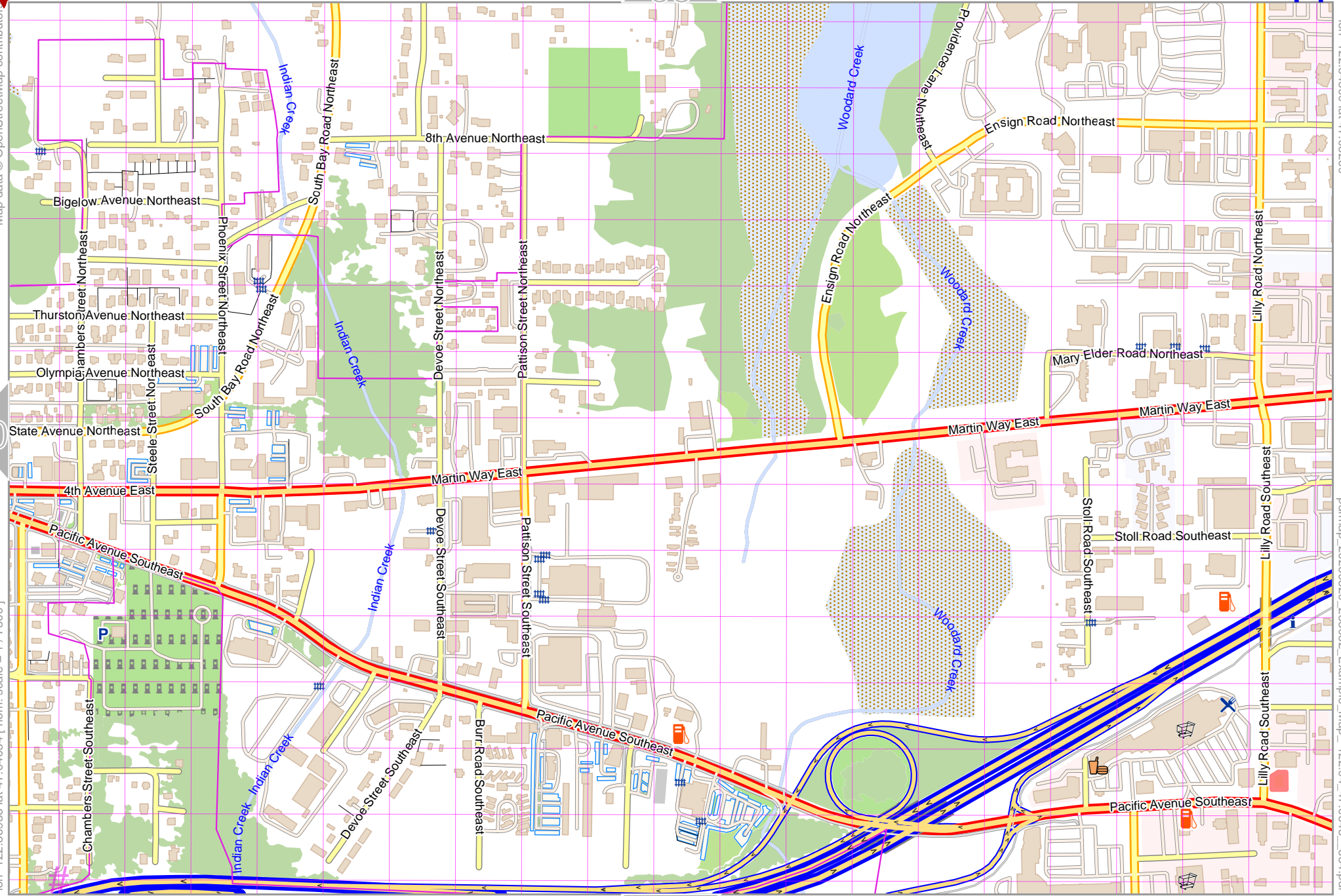
40

lon -122.86936 lat 47.04054 [nom. scale = 1 / 7500]

pdfmap_20260329_233052_Example_Map_-122.94_47.0648_534.pdf

UTM: 10 T easting 510.00 km northing 5209.70 km
UTM-Grid-width = 100m

49



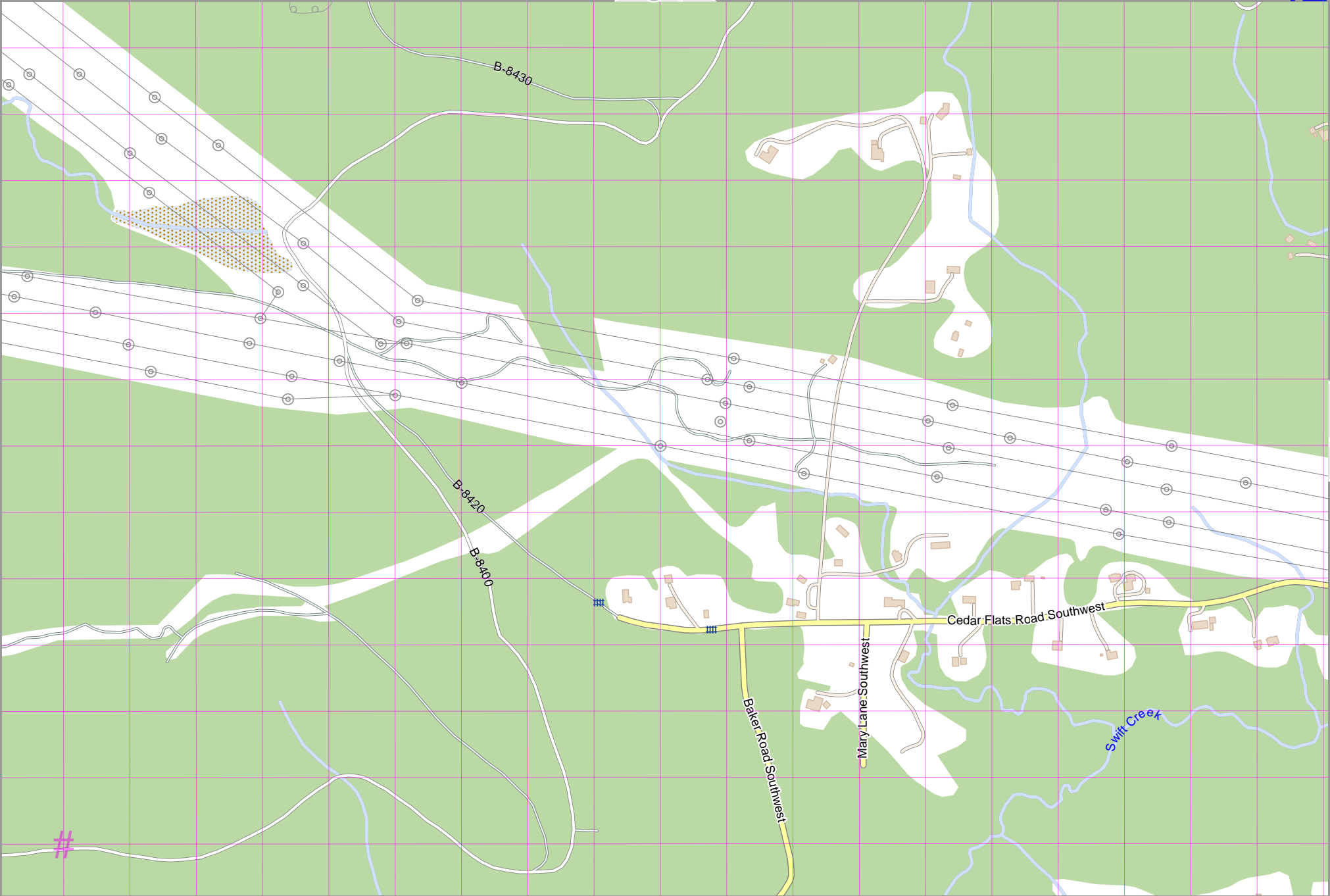


Map data © OpenStreetMap contributors

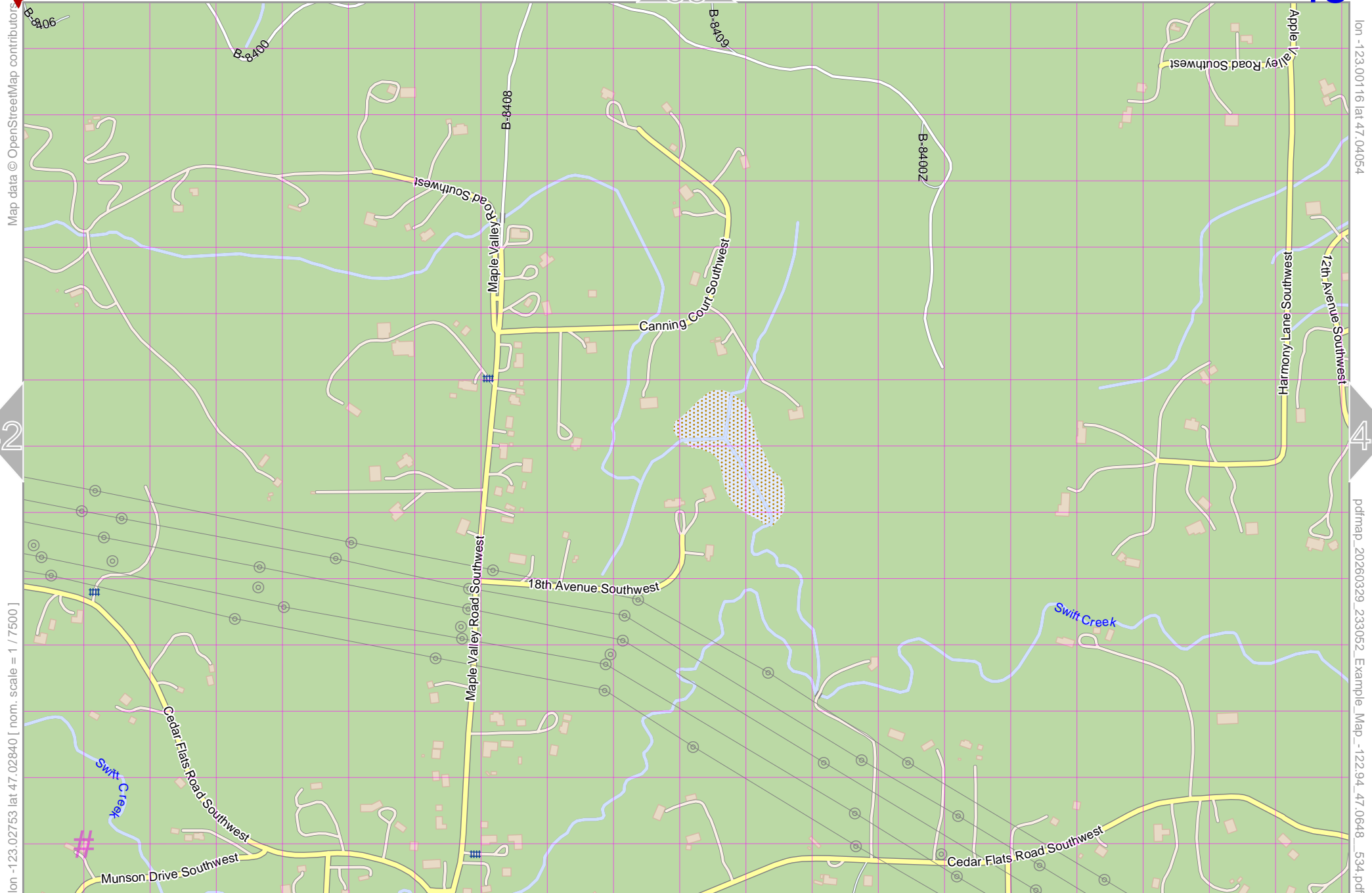
lon -123.05389 lat 47.02840 [nom. scale = 1 / 7500]

lon -123.02753 lat 47.04054

pdfmap_20260329_233052_Example_Map_-122.94_47.0648_534.pdf



UTM: 10 T easting 496.00 km northing 5208.40 km
UTM-Grid-width = 100m



lon -123.02753 lat 47.02840 [nom. scale = 1 / 7500]

lon -123.00116 lat 47.04054

pdfmap_20260329_233052_Example_Map_-122.94_47.0648_534.pdf

UTM: 10 T easting 498.00 km northing 5208.40 km
UTM-Grid-width = 100m



Map data © OpenStreetMap contributors

lon -122.97480 lat 47.04054

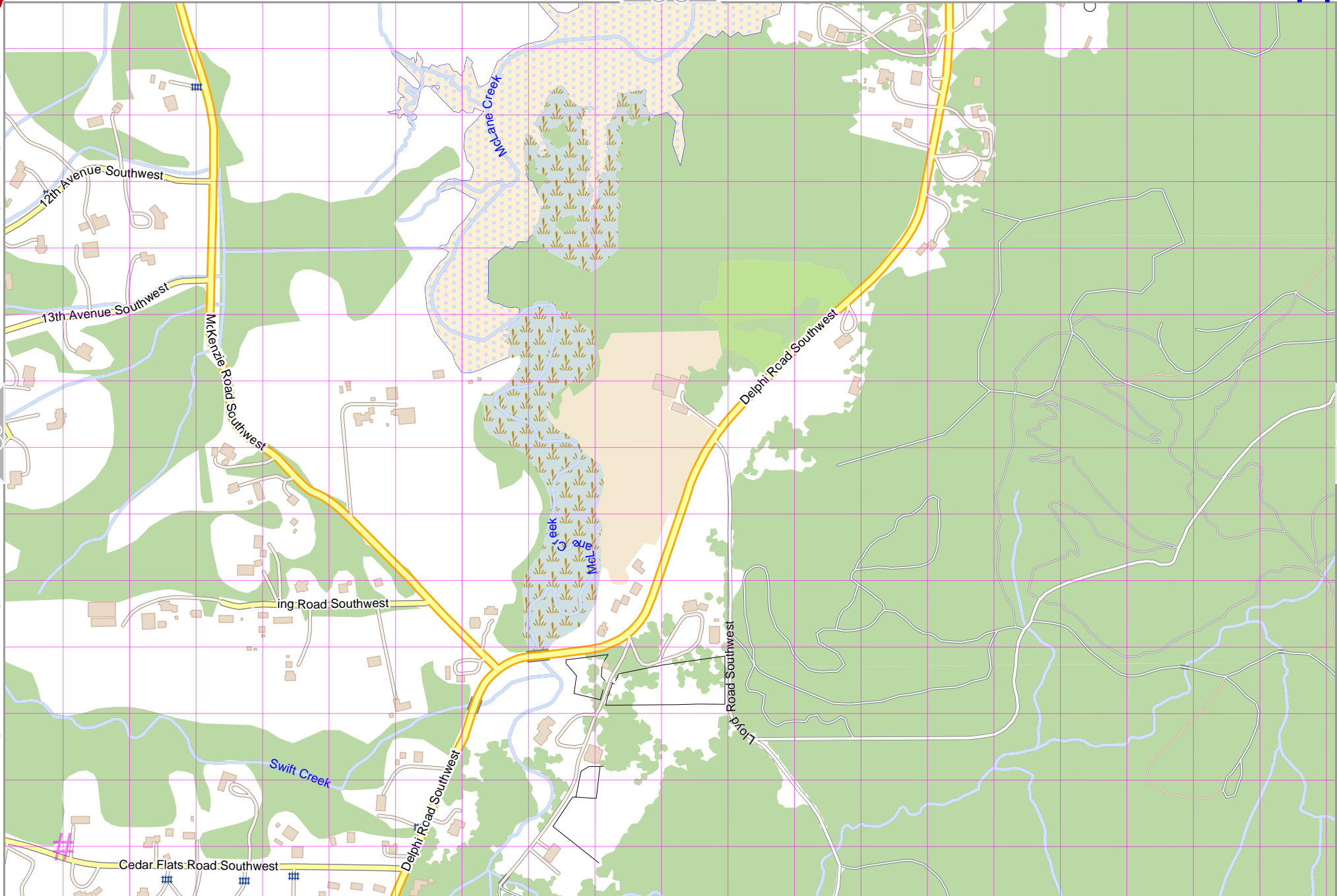
43

45

lon -123.00116 lat 47.02840 [nom. scale = 1 / 7500]

pdfmap_20260329_233052_Example_Map_-122.94_47.0648_534.pdf

UTM: 10 T easting 500.00 km northing 5208.40 km
UTM-Grid-width = 100m





Example_Map

top

45

37

44

46

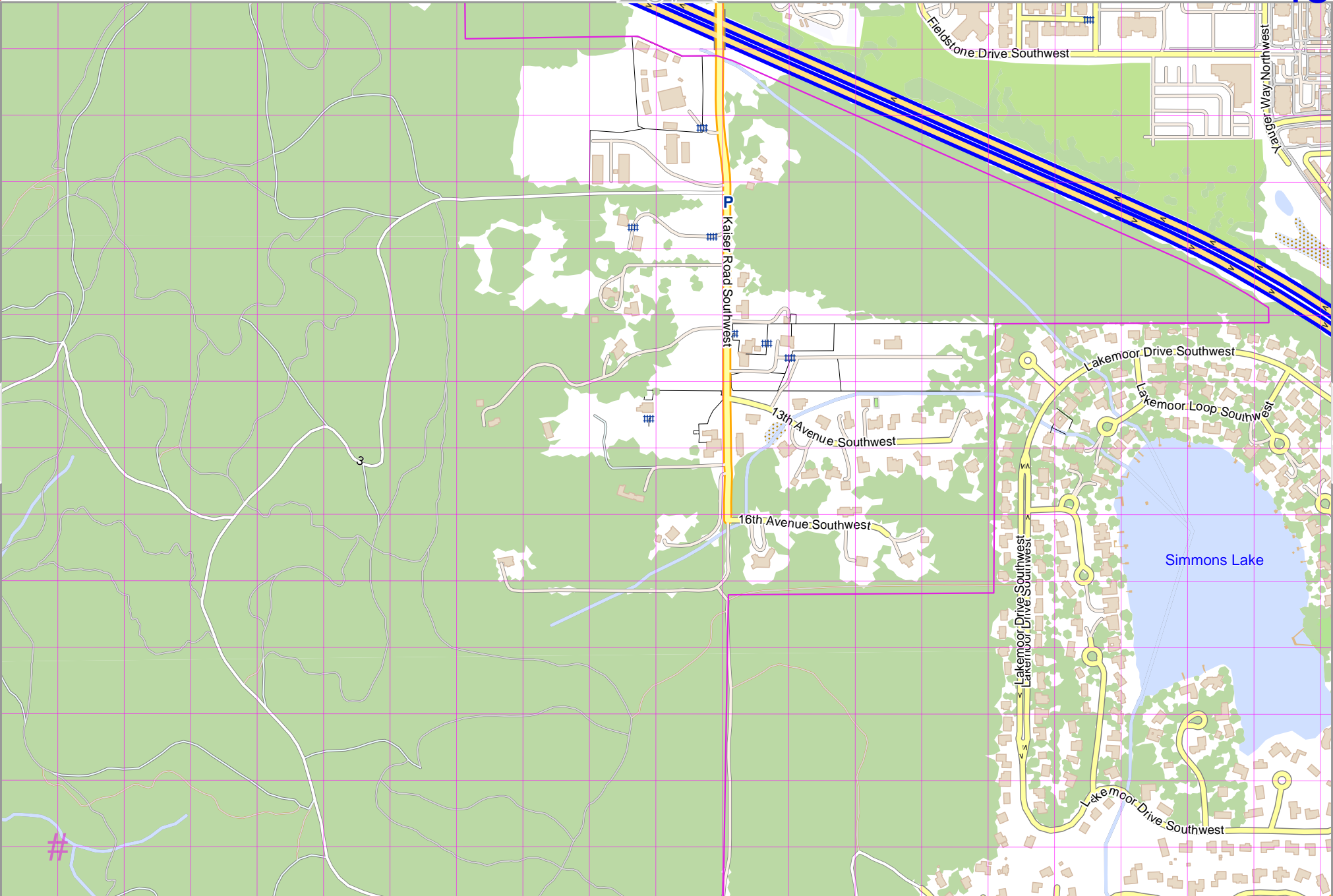
Map data © OpenStreetMap contributors

lon -122.97480 lat 47.02840 [nom. scale = 1 / 7500]

lon -122.94844 lat 47.04054

pdfmap_20260329_233052_Example_Map_-122.94_47.0648_534.pdf

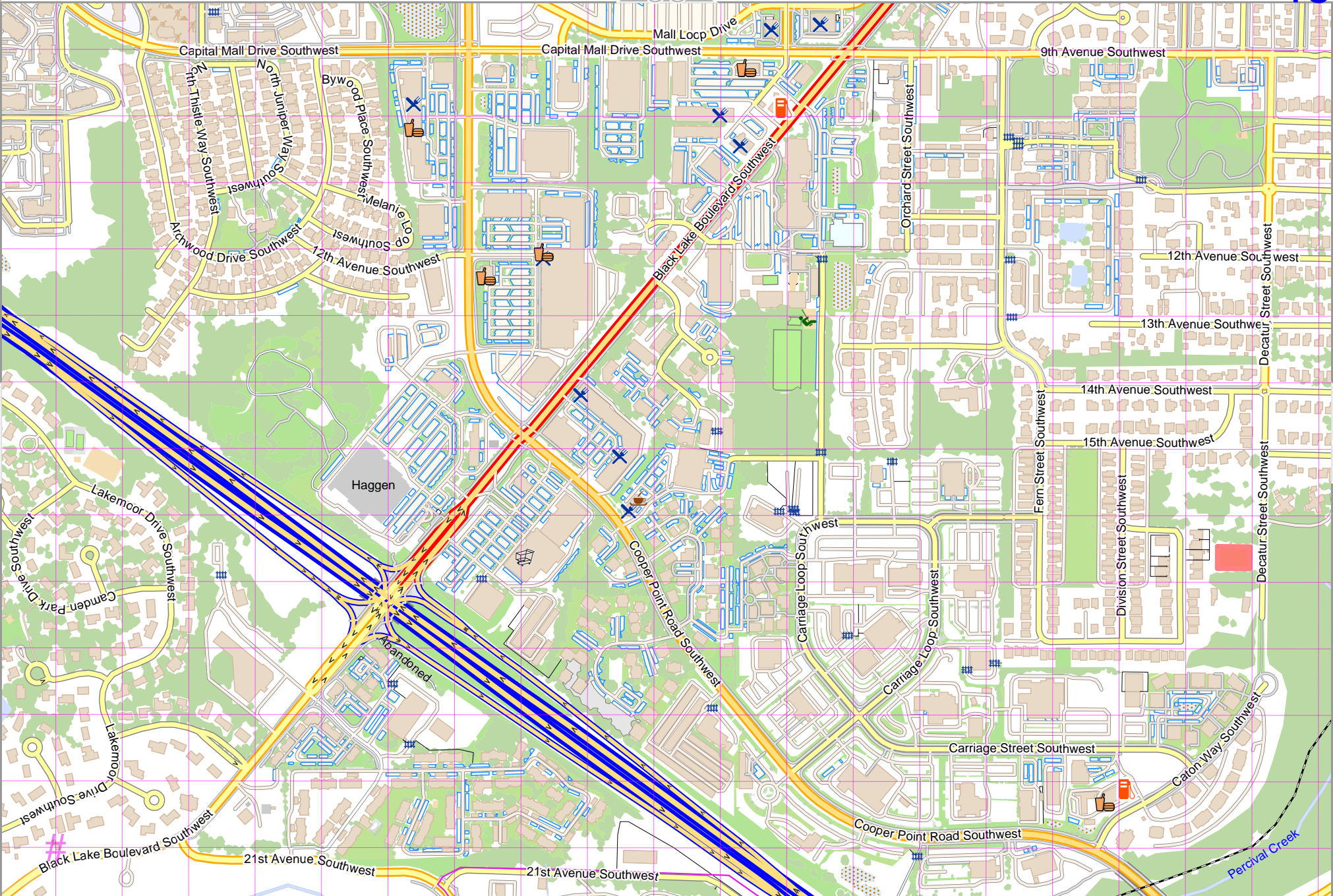
UTM: 10 T easting 502.00 km northing 5208.40 km
UTM-Grid-width = 100m





Map data © OpenStreetMap contributors

lon -122.94844 lat 47.02840 [nom. scale = 1 / 7500]



lon -122.92208 lat 47.04054

pdfmap_20260329_233052_Example_Map_-122.94_47.0648_534.pdf

UTM: 10 T easting 504.00 km northing 5208.40 km
UTM-Grid-width = 100m

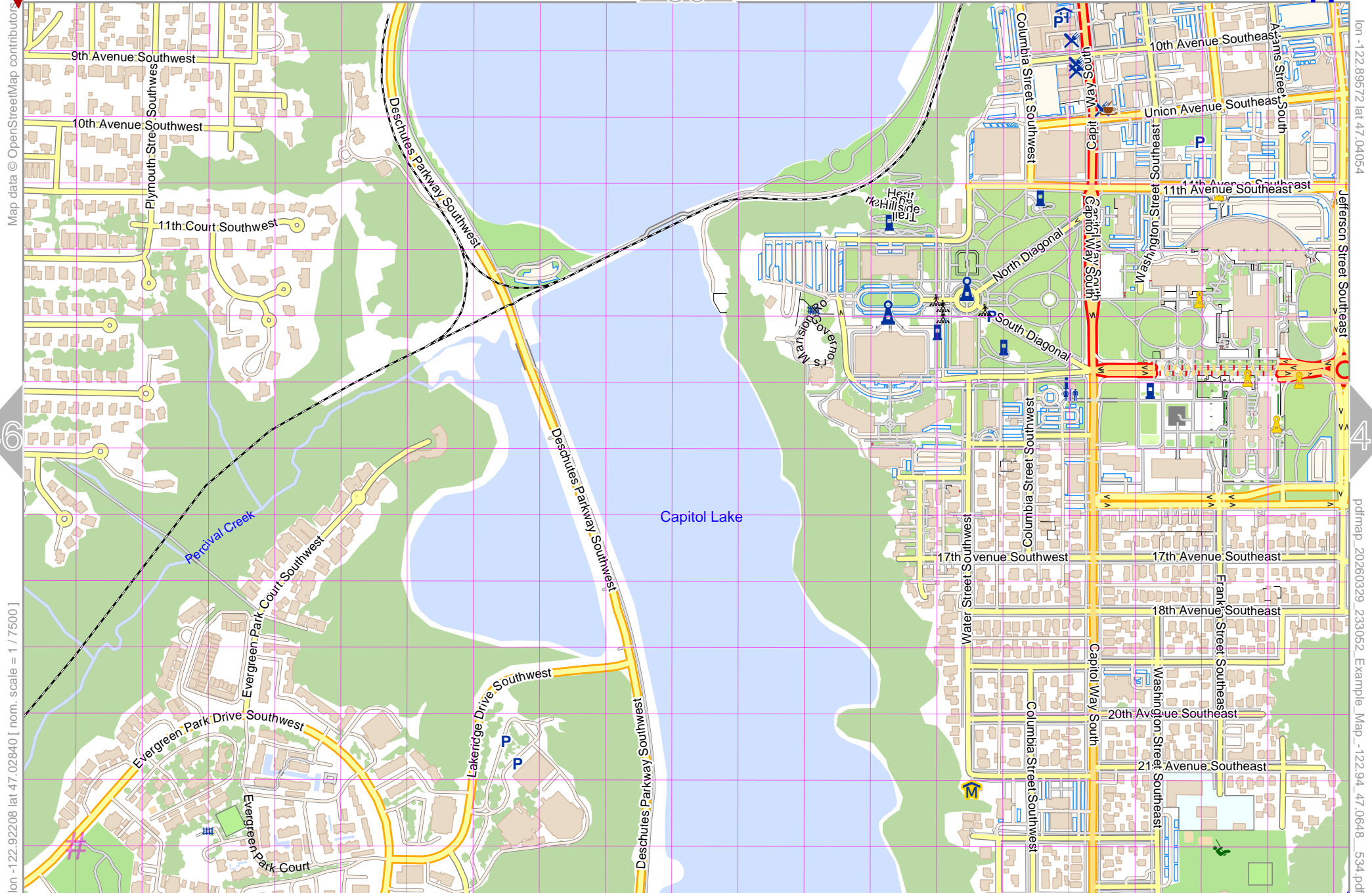


Example_Map

39

47

top



46

48

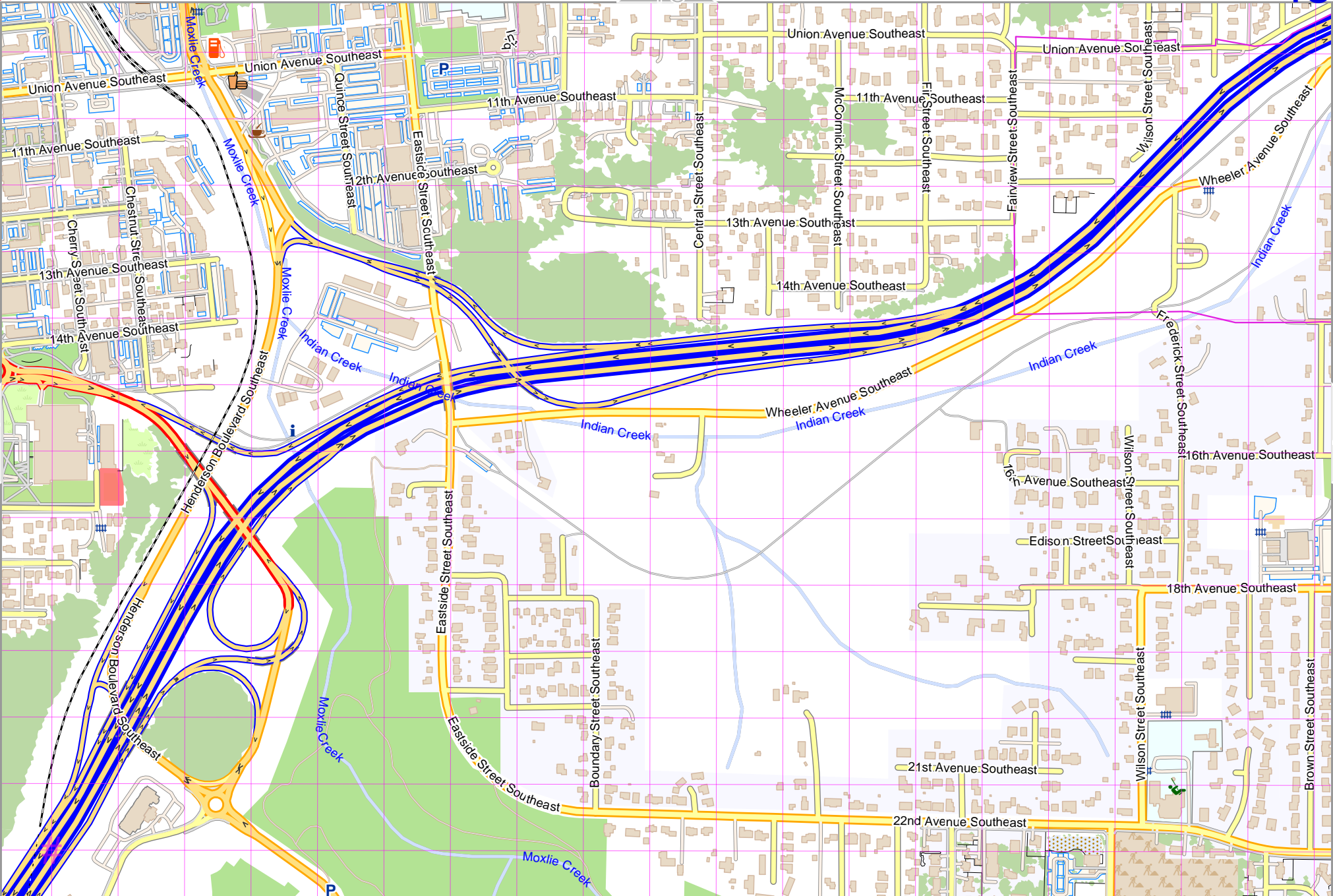


Map data © OpenStreetMap contributors

lon -122.89572 lat 47.02840 [nom. scale = 1 / 7500]

lon -122.86936 lat 47.04054

pdfmap_20260329_233052_Example_Map_-122.94_47.0648_534.pdf

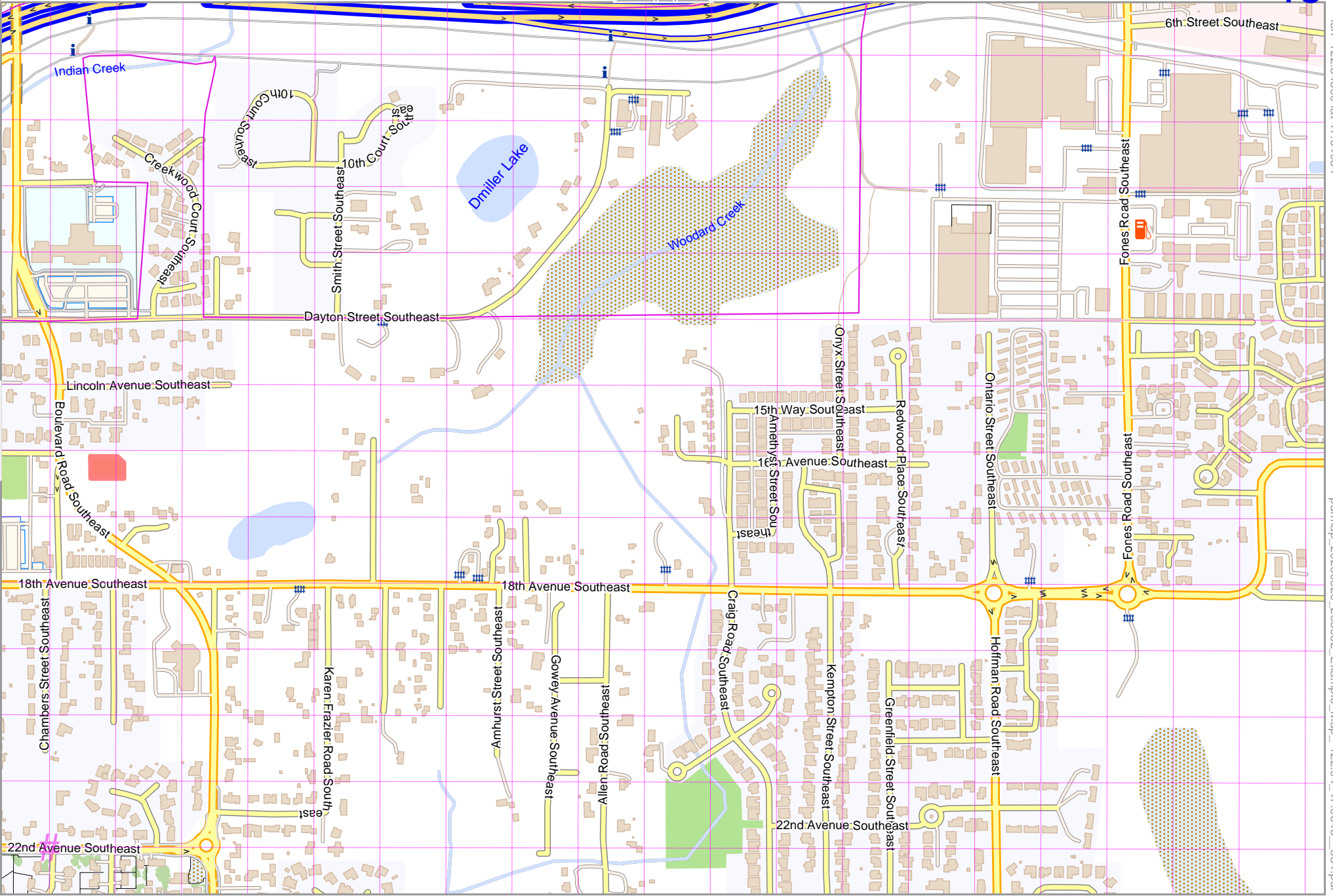


UTM: 10 T easting 508.00 km northing 5208.40 km
UTM-Grid-width = 100m



Map data © OpenStreetMap contributors

lon -122.86936 lat 47.02840 [nom. scale = 1 / 7500]



lon -122.84300 lat 47.04054

pdfmap_20260329_233052_Example_Map_-122.94_47.0648_534.pdf

UTM: 10 T easting 510.00 km northing 5208.40 km

UTM-Grid-width = 100m