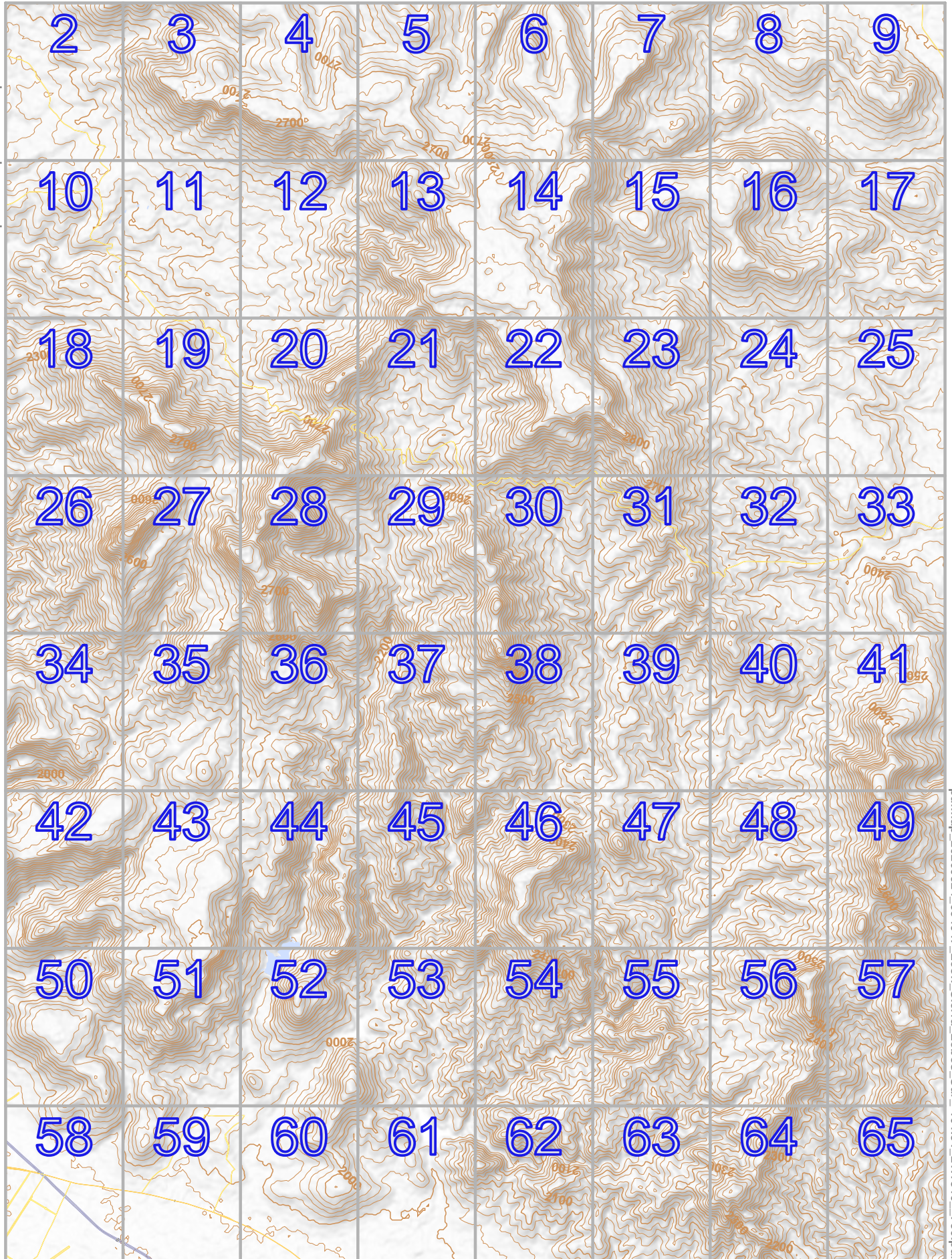


# Leon Sierra Lobos Sur

lon -101.44308 lat 21.27414

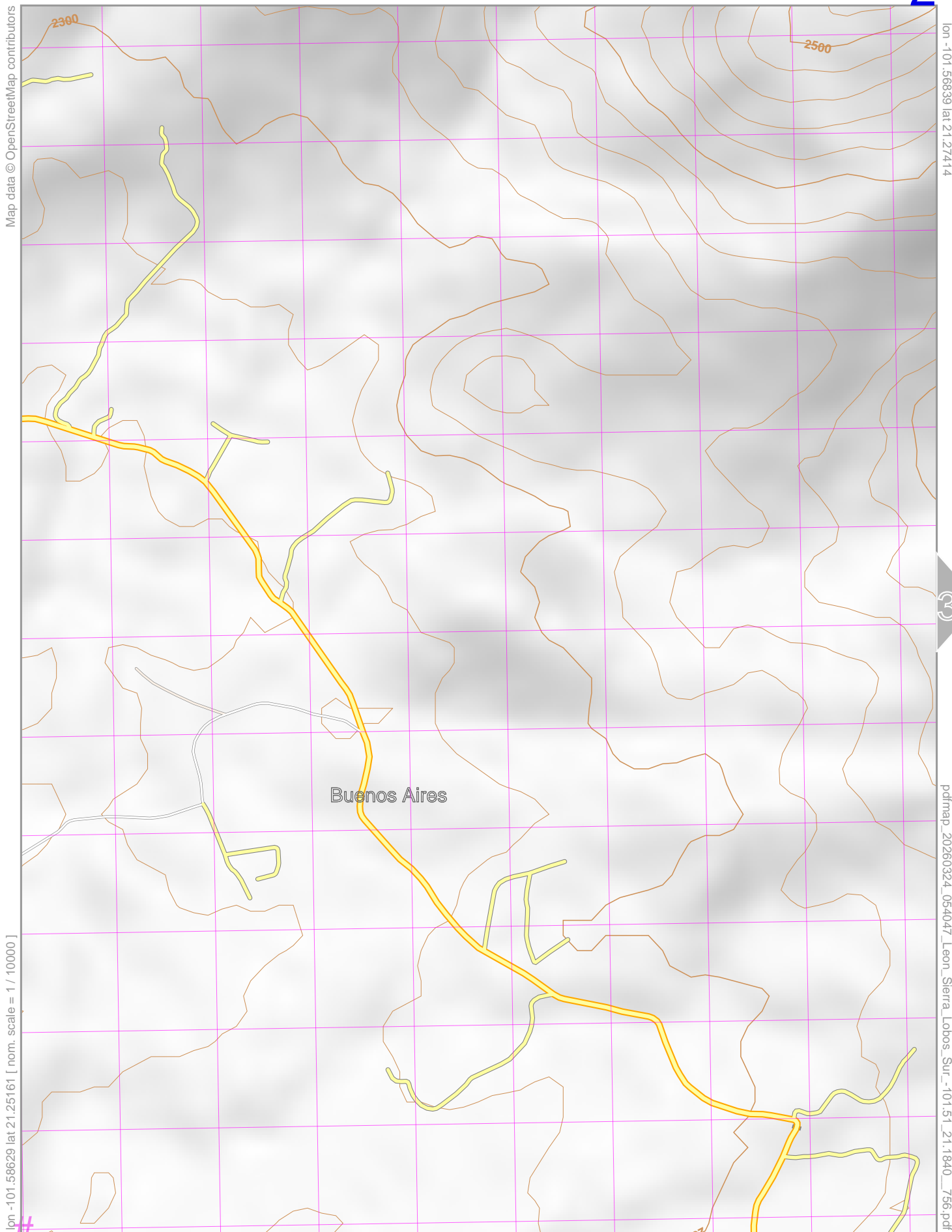
Map data © OpenStreetMap contributors



pdfmap\_20260324\_054047\_Leon Sierra Lobos Sur\_-101.51\_21.1840\_756.pdf

lon -101.58629 lat 21.09394  
[ nom. scale = 1 / 80000 ]

# Leon Sierra Lobos Sur



Map data © OpenStreetMap contributors

lon -101.56839 lat 21.27414



pdfmap\_20260324\_054047\_Leon\_Sierra\_Lobos\_Sur\_-101.51\_21.1840\_756.pdf

lon -101.56629 lat 21.25161 [ nom. scale = 1 / 10000 ]

# UTM: 14 Q easting 231.60 km northing 2352.20 km  
 UTM-Grid-width = 200m  
 Contour interval = 20m



# Leon Sierra Lobos Sur

3

top

Map data © OpenStreetMap contributors

lon -101.55049 lat 21.27414

2

4

lon -101.56839 lat 21.25161 [ nom. scale = 1 / 10000 ]

pdfmap\_20260324\_054047\_Leon\_Sierra\_Lobos\_Sur\_-101.51\_21.1840\_756.pdf

#

11

# UTM: 14 Q easting 233.60 km northing 2352.20 km  
UTM-Grid-width = 200m  
Contour interval = 20m



# Leon Sierra Lobos Sur

5

top

Map data © OpenStreetMap contributors

lon -101.51468 lat 21.27414

4

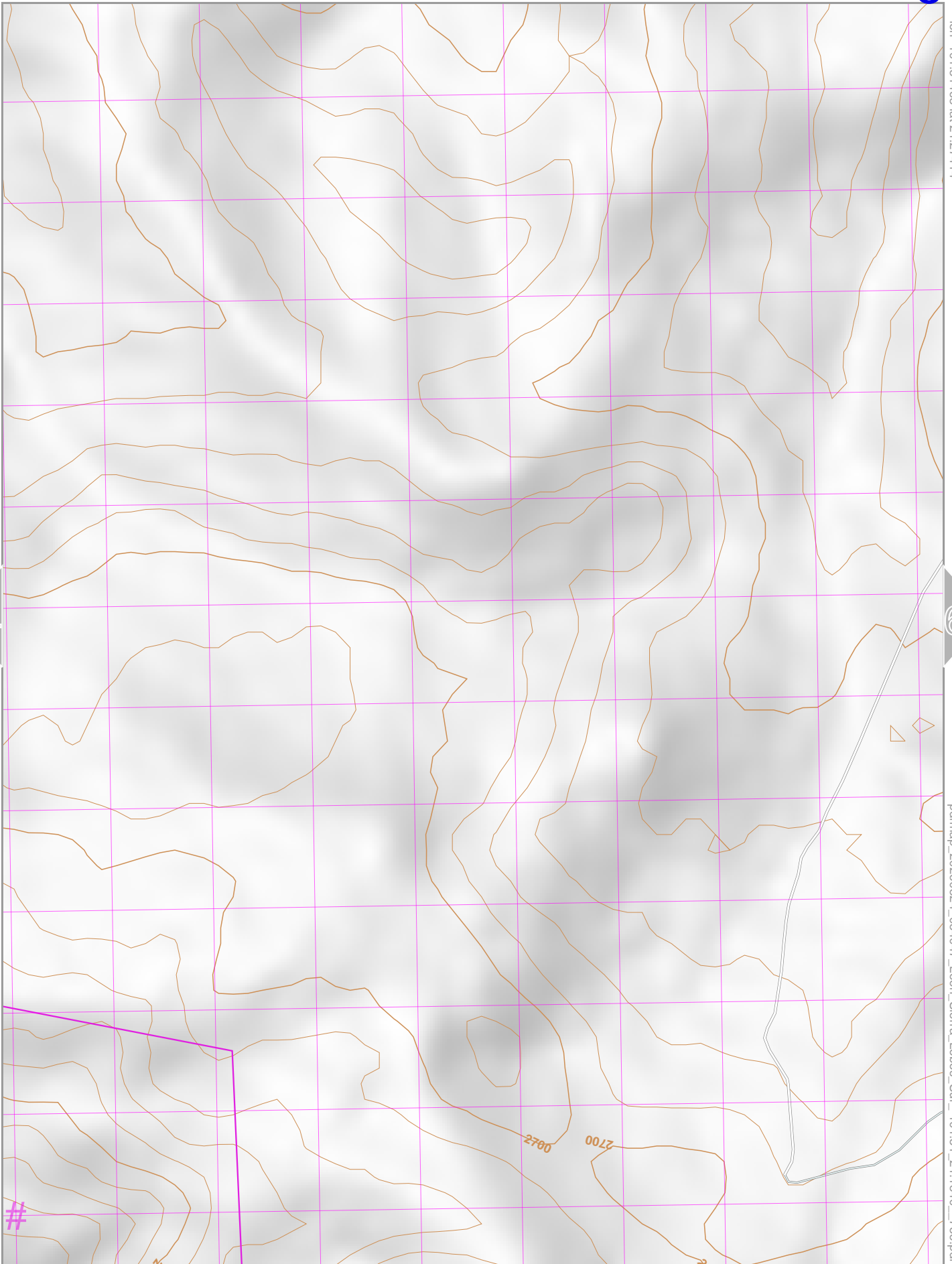
6

lon -101.53259 lat 21.25161 [ nom. scale = 1 / 10000 ]

pdfmap\_20260324\_054047\_Leon\_Sierra\_Lobos\_Sur\_-101.51\_21.1840\_756.pdf

# UTM: 14 Q easting 237.20 km northing 2352.20 km  
UTM-Grid-width = 200m  
Contour interval = 20m

13



# Leon Sierra Lobos Sur

6

top

Map data © OpenStreetMap contributors

lon -101.49678 lat 21.27414

2600

5

7

lon -101.51468 lat 21.25161 [ nom. scale = 1 / 10000 ]


pdfmap\_20260324\_054047\_Leon\_Sierra\_Lobos\_Sur\_-101.51\_21.1840\_756.pdf

#

# UTM: 14 Q easting 239.20 km northing 2352.20 km  
UTM-Grid-width = 200m  
Contour interval = 20m

14

# Leon Sierra Lobos Sur



Map data © OpenStreetMap contributors

lon -101.47888 lat 21.27414

lon -101.49678 lat 21.25161 [ nom. scale = 1 / 10000 ]

pdfmap\_20260324\_054047\_Leon\_Sierra\_Lobos\_Sur\_-101.51\_21.1840\_756.pdf

# UTM: 14 Q easting 241.00 km northing 2352.20 km  
 UTM-Grid-width = 200m  
 Contour interval = 20m

15

# Leon Sierra Lobos Sur

8

top

Map data © OpenStreetMap contributors

lon -101.46098 lat 21.27414

7



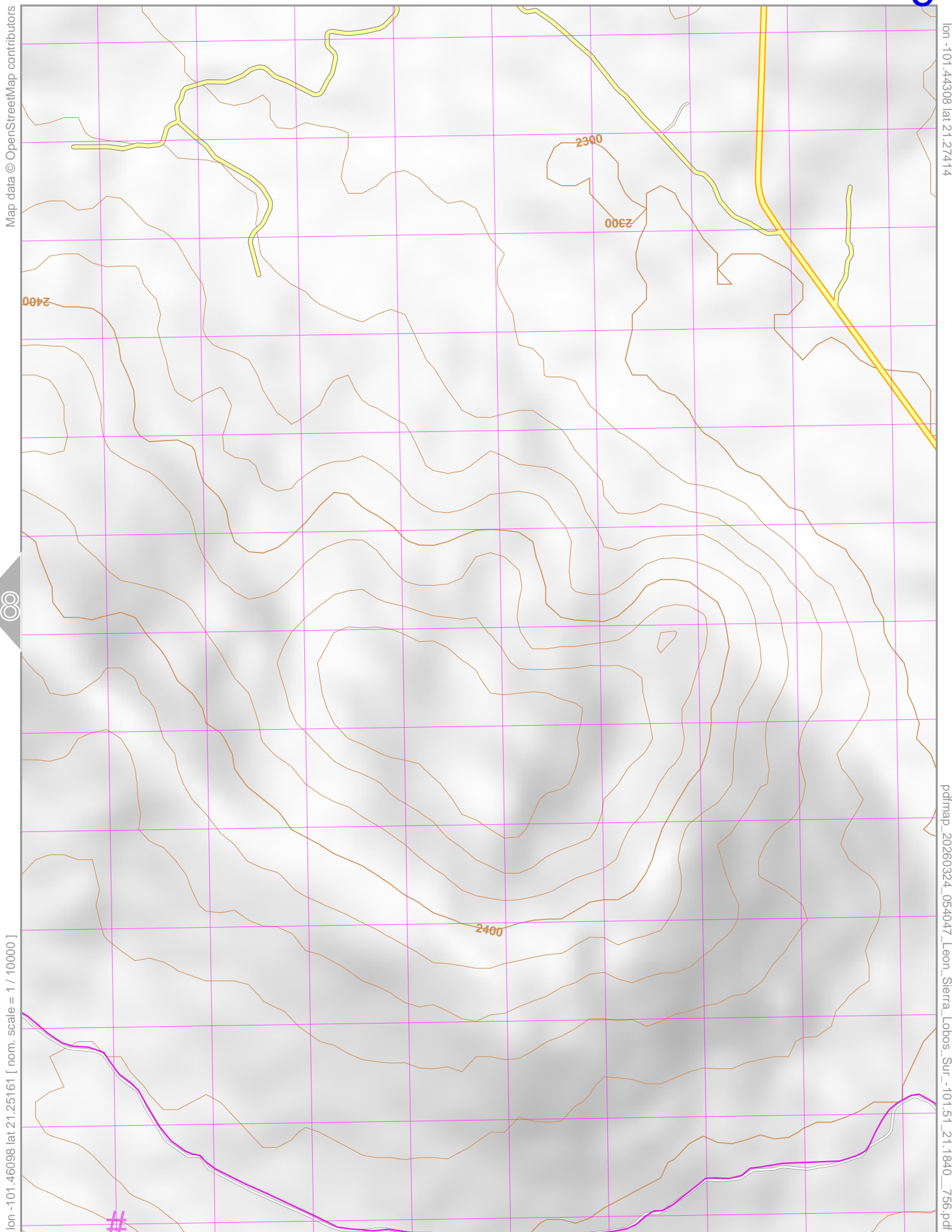
lon -101.47888 lat 21.25161 [ nom. scale = 1 / 10000 ]

pdfmap\_20260324\_054047\_Leon\_Sierra\_Lobos\_Sur\_-101.51\_21.1840\_756.pdf

# UTM: 14 Q easting 242.80 km northing 2352.20 km  
UTM-Grid-width = 200m  
Contour interval = 20m

16

# Leon Sierra Lobos Sur



Map data © OpenStreetMap contributors

lon -101.44308 lat 21.27414

pdfmap\_20260324\_054047\_Leon\_Sierra\_Lobos\_Sur\_-101.51\_21.1840\_756.pdf

lon -101.46098 lat 21.25161 [ nom. scale = 1 / 10000 ]



# UTM: 14 Q easting 244.80 km northing 2352.00 km  
 UTM-Grid-width = 200m  
 Contour interval = 20m

# Leon Sierra Lobos Sur

2

10

top

Map data © OpenStreetMap contributors

lon -101.56839 lat 21.25161

Camino a Mesa de Ibarrilla

lon -101.56629 lat 21.22909 [ nom. scale = 1 / 10000 ]

pdfmap\_20260324\_054047\_Leon\_Sierra\_Lobos\_Sur\_-101.51\_21.1840\_756.pdf

#

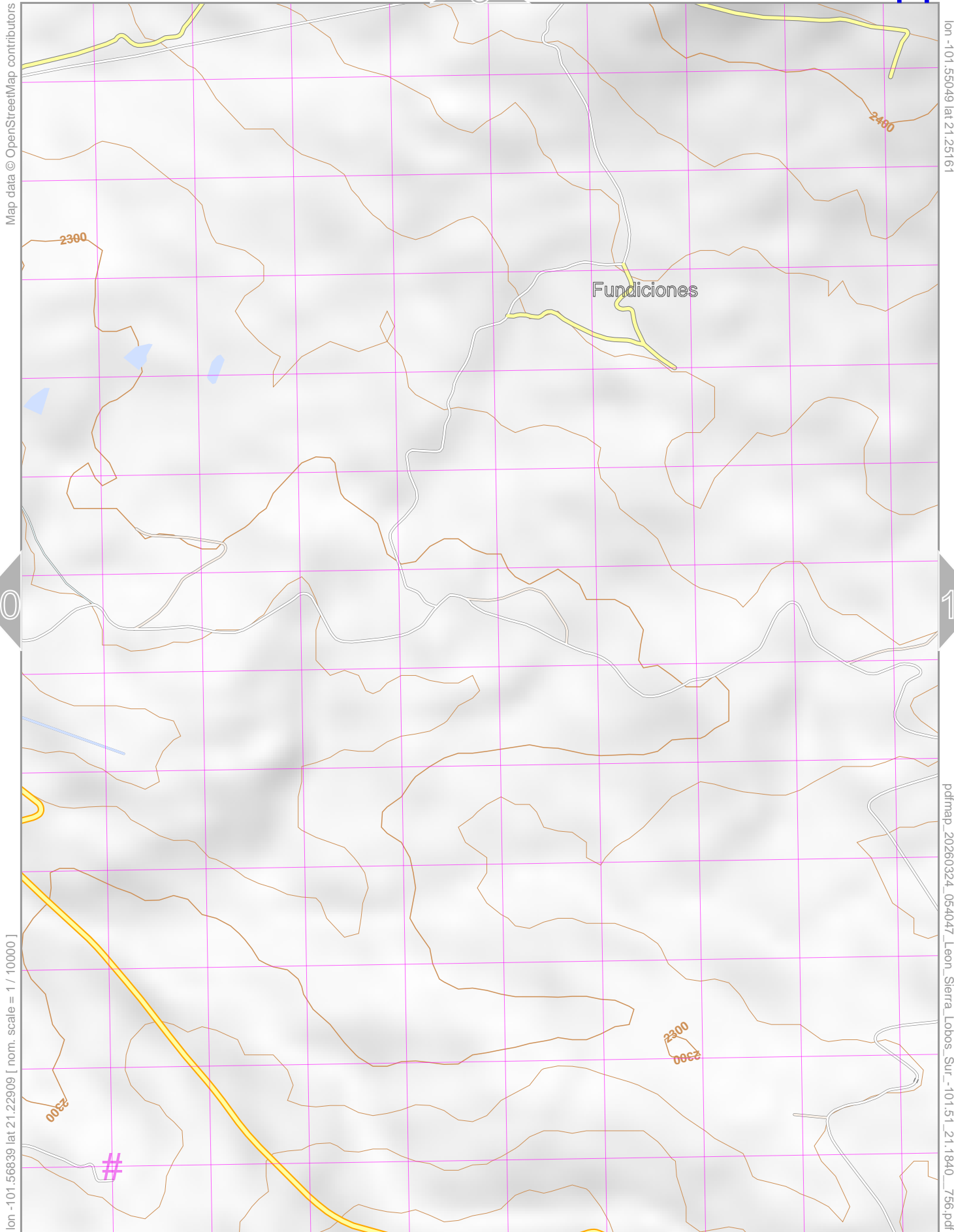
# UTM: 14 Q easting 231.60 km northing 2349.80 km  
UTM-Grid-width = 200m  
Contour interval = 20m

18

# Leon Sierra Lobos Sur

3

11



Map data © OpenStreetMap contributors

lon -101.55049 lat 21.25161

10

12

lon -101.56839 lat 21.22909 [ nom. scale = 1 / 10000 ]

pdfmap\_20260324\_054047\_Leon\_Sierra\_Lobos\_Sur\_-101.51\_21.1840\_756.pdf

# UTM: 14 Q easting 233.60 km northing 2349.80 km  
 UTM-Grid-width = 200m  
 Contour interval = 20m

19

# Leon Sierra Lobos Sur

4

12

top

Map data © OpenStreetMap contributors

lon -101.53259 lat 21.25161

2400

2500

11

13

lon -101.55049 lat 21.22909 [ nom. scale = 1 / 10000 ]

pdfmap\_20260324\_054047\_Leon\_Sierra\_Lobos\_Sur\_-101.51\_21.1840\_756.pdf

#

20

20

# UTM: 14 Q easting 235.40 km northing 2349.80 km  
UTM-Grid-width = 200m  
Contour interval = 20m

# Leon Sierra Lobos Sur

5

13

top

Map data © OpenStreetMap contributors


lon -101.51468 lat 21.25161

12

14

lon -101.53259 lat 21.22909 [ nom. scale = 1 / 10000 ]

pdfmap\_20260324\_054047\_Leon\_Sierra\_Lobos\_Sur\_-101.51\_21.1840\_756.pdf



# UTM: 14 Q easting 237.20 km northing 2349.80 km  
UTM-Grid-width = 200m  
Contour interval = 20m

21

# Leon Sierra Lobos Sur

6

14

top

Map data © OpenStreetMap contributors

lon -101.49678 lat 21.25161

13

15

lon -101.51468 lat 21.22909 [ nom. scale = 1 / 10000 ]

pdfmap\_20260324\_054047\_Leon\_Sierra\_Lobos\_Sur\_-101.51\_21.1840\_756.pdf

# UTM: 14 Q easting 239.00 km northing 2349.60 km  
UTM-Grid-width = 200m  
Contour interval = 20m

22

# Leon Sierra Lobos Sur

15

7

lon -101.47888 lat 21.25161

Map data © OpenStreetMap contributors

14

16


lon -101.49678 lat 21.22909 [ nom. scale = 1 / 10000 ]

pdfmap\_20260324\_054047\_Leon\_Sierra\_Lobos\_Sur\_-101.51\_21.1840\_756.pdf

#

# UTM: 14 Q easting 241.00 km northing 2349.60 km  
UTM-Grid-width = 200m  
Contour interval = 20m

23



# Leon Sierra Lobos Sur

8

16

top

Map data © OpenStreetMap contributors

lon -101.46098 lat 21.25161

15

17

lon -101.47888 lat 21.22909 [ nom. scale = 1 / 10000 ]

pdfmap\_20260324\_054047\_Leon\_Sierra\_Lobos\_Sur\_-101.51\_21.1840\_756.pdf

#

24

# UTM: 14 Q easting 242.80 km northing 2349.60 km  
UTM-Grid-width = 200m  
Contour interval = 20m

# Leon Sierra Lobos Sur

9

17

top

Map data © OpenStreetMap contributors

lon -101.44308 lat 21.25161

16

lon -101.46098 lat 21.22909 [ nom. scale = 1 / 10000 ]

pdfmap\_20260324\_054047\_Leon\_Sierra\_Lobos\_Sur\_-101.51\_21.1840\_756.pdf

#

# UTM: 14 Q easting 244.60 km northing 2349.60 km  
UTM-Grid-width = 200m  
Contour interval = 20m

25

# Leon Sierra Lobos Sur

10

18

top

Map data © OpenStreetMap contributors

lon -101.56839 lat 21.22909


lon -101.58629 lat 21.20656 [ nom. scale = 1 / 10000 ]

19

pdfmap\_20260324\_054047\_Leon\_Sierra\_Lobos\_Sur\_-101.51\_21.1840\_756.pdf

26

# UTM: 14 Q easting 231.60 km northing 2347.40 km  
UTM-Grid-width = 200m  
Contour interval = 20m



# Leon Sierra Lobos Sur

19

top

Map data © OpenStreetMap contributors

lon -101.55049 lat 21.22909

Rincon Grande

18

20

lon -101.56839 lat 21.20656 [ nom. scale = 1 / 10000 ]

pdfmap\_20260324\_054047\_Leon\_Sierra\_Lobos\_Sur\_-101.51\_21.1840\_756.pdf

# UTM: 14 Q easting 233.40 km northing 2347.20 km  
UTM-Grid-width = 200m  
Contour interval = 20m

27

# Leon Sierra Lobos Sur

12

20

lon -101.53259 lat 21.22909

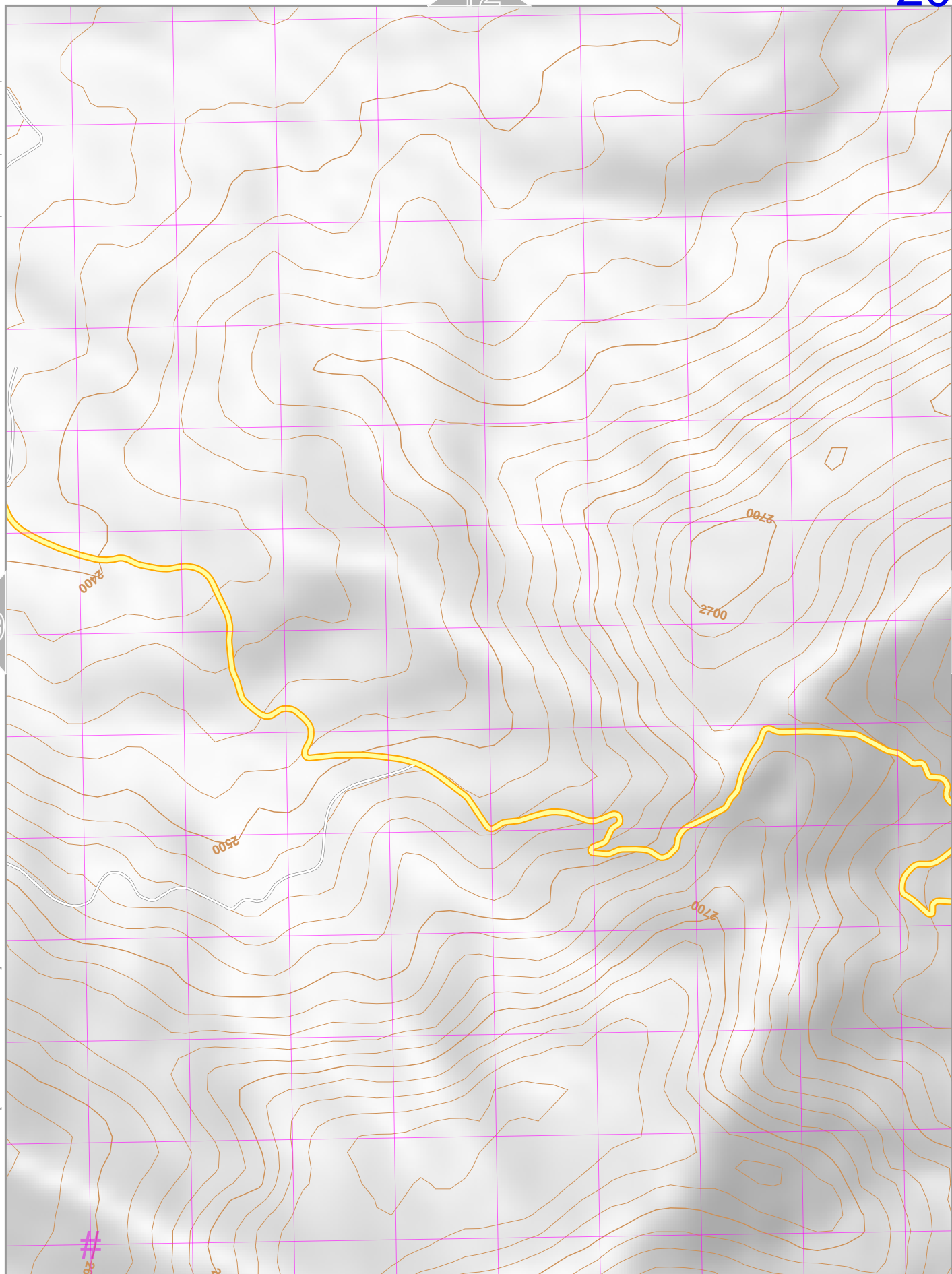
Map data © OpenStreetMap contributors

10

21

lon -101.55049 lat 21.20656 [ nom. scale = 1 / 10000 ]

pdfmap\_20260324\_054047\_Leon\_Sierra\_Lobos\_Sur\_-101.51\_21.1840\_756.pdf



# UTM: 14 Q easting 235.40 km northing 2347.20 km  
UTM-Grid-width = 200m  
Contour interval = 20m

28

# Leon Sierra Lobos Sur

13

21

Map data © OpenStreetMap contributors

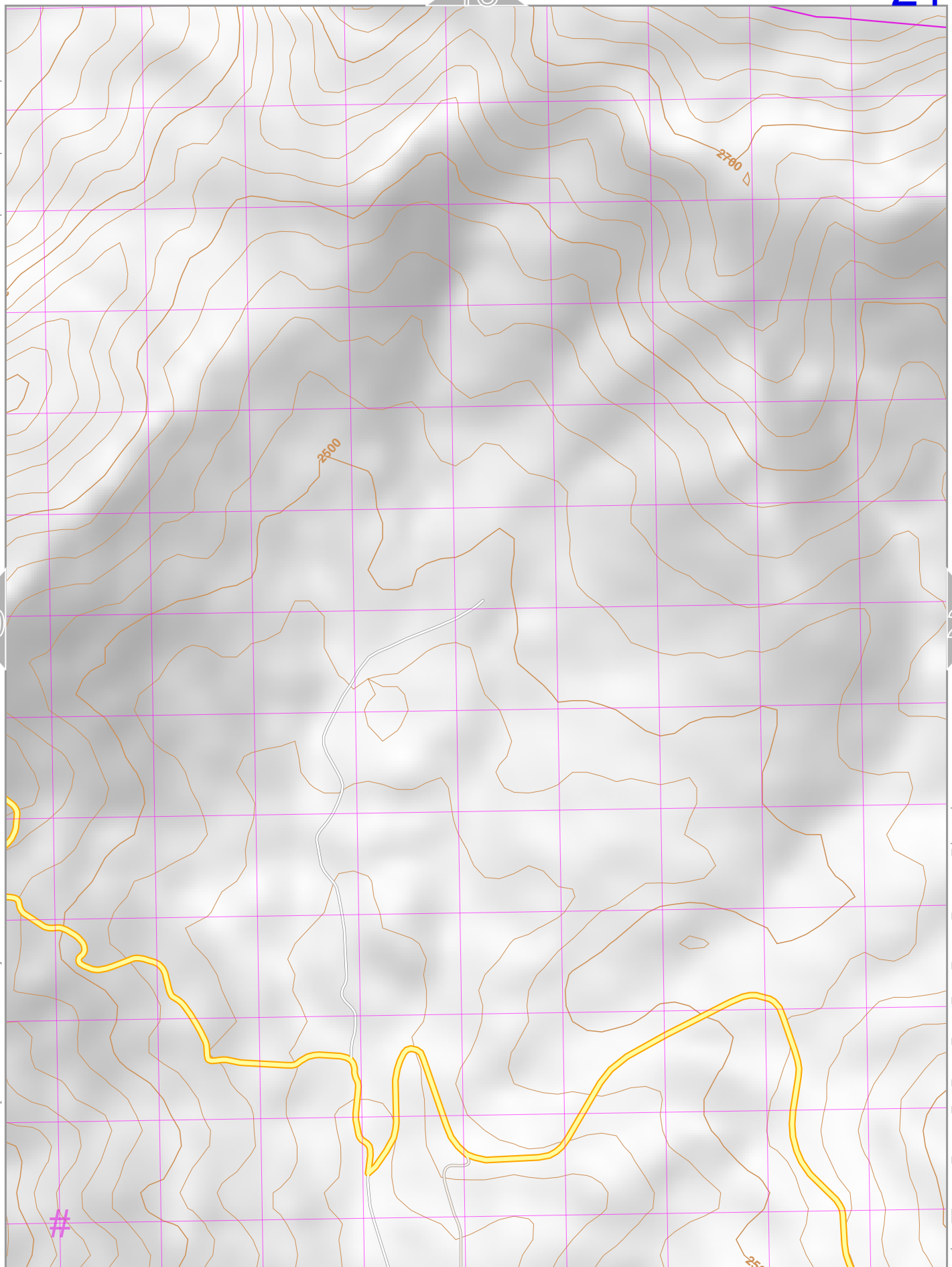
lon -101.51468 lat 21.22909

20

22

lon -101.53259 lat 21.20656 [ nom. scale = 1 / 10000 ]

pdfmap\_20260324\_054047\_Leon\_Sierra\_Lobos\_Sur\_-101.51\_21.1840\_756.pdf



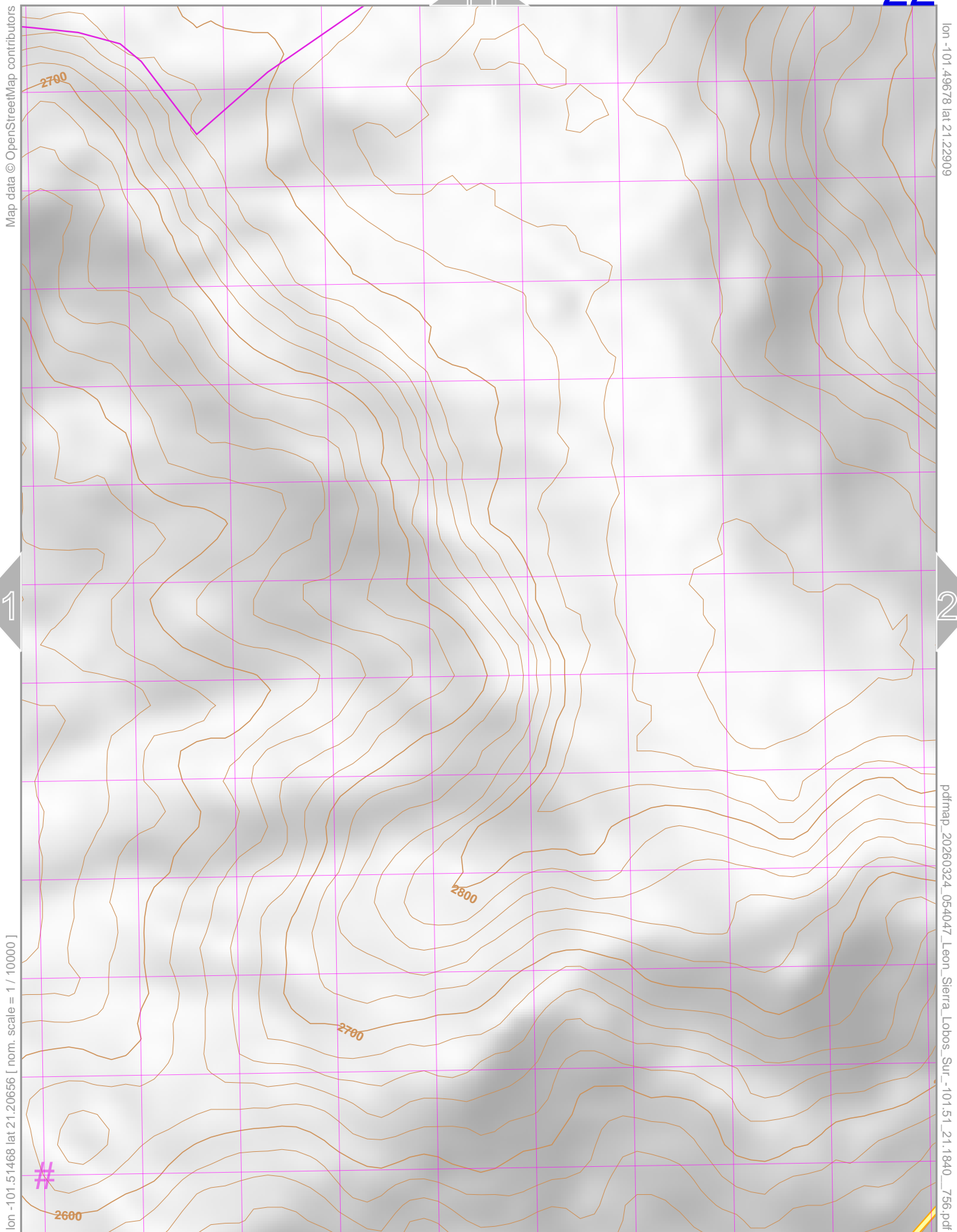
# UTM: 14 Q easting 237.20 km northing 2347.20 km  
 UTM-Grid-width = 200m  
 Contour interval = 20m

29

# Leon Sierra Lobos Sur

22

14



Map data © OpenStreetMap contributors

lon -101.49678 lat 21.22909

21

23

lon -101.51468 lat 21.20656 [ nom. scale = 1 / 10000 ]

pdfmap\_20260324\_054047\_Leon\_Sierra\_Lobos\_Sur\_-101.51\_21.1840\_756.pdf

# UTM: 14 Q easting 239.00 km northing 2347.20 km  
 UTM-Grid-width = 200m  
 Contour interval = 20m

30

# Leon Sierra Lobos Sur

15

23

top

Map data © OpenStreetMap contributors

lon -101.47888 lat 21.22909

22

24

2800

2800

lon -101.49678 lat 21.20656 [ nom. scale = 1 / 10000 ]

pdfmap\_20260324\_054047\_Leon\_Sierra\_Lobos\_Sur\_-101.51\_21.1840\_756.pdf

#

# UTM: 14 Q easting 241.00 km northing 2347.20 km  
UTM-Grid-width = 200m  
Contour interval = 20m

31

# Leon Sierra Lobos Sur

16

24

top

Map data © OpenStreetMap contributors

lon -101.46098 lat 21.22909

23

25

lon -101.47888 lat 21.20656 [ nom. scale = 1 / 10000 ]

pdfmap\_20260324\_054047\_Leon\_Sierra\_Lobos\_Sur\_-101.51\_21.1840\_756.pdf

#

# UTM: 14 Q easting 242.80 km northing 2347.20 km  
UTM-Grid-width = 200m  
Contour interval = 20m

32

# Leon Sierra Lobos Sur

17

25

top

Map data © OpenStreetMap contributors

lon -101.44308 lat 21.22909

24

lon -101.46098 lat 21.20656 [ nom. scale = 1 / 10000 ]

pdfmap\_20260324\_054047\_Leon\_Sierra\_Lobos\_Sur\_-101.51\_21.1840\_756.pdf

#  
# UTM: 14 Q easting 244.60 km northing 2347.00 km  
UTM-Grid-width = 200m  
Contour interval = 20m

33

# Leon Sierra Lobos Sur

18

26

top

Map data © OpenStreetMap contributors

lon -101.56939 lat 21.20656

lon -101.56629 lat 21.18404 [ nom. scale = 1 / 10000 ]

pdfmap\_20260324\_054047\_Leon\_Sierra\_Lobos\_Sur\_-101.51\_21.1840\_756.pdf

27



# UTM: 14 Q easting 231.60 km northing 2344.80 km  
UTM-Grid-width = 200m  
Contour interval = 20m

34

Map data © OpenStreetMap contributors

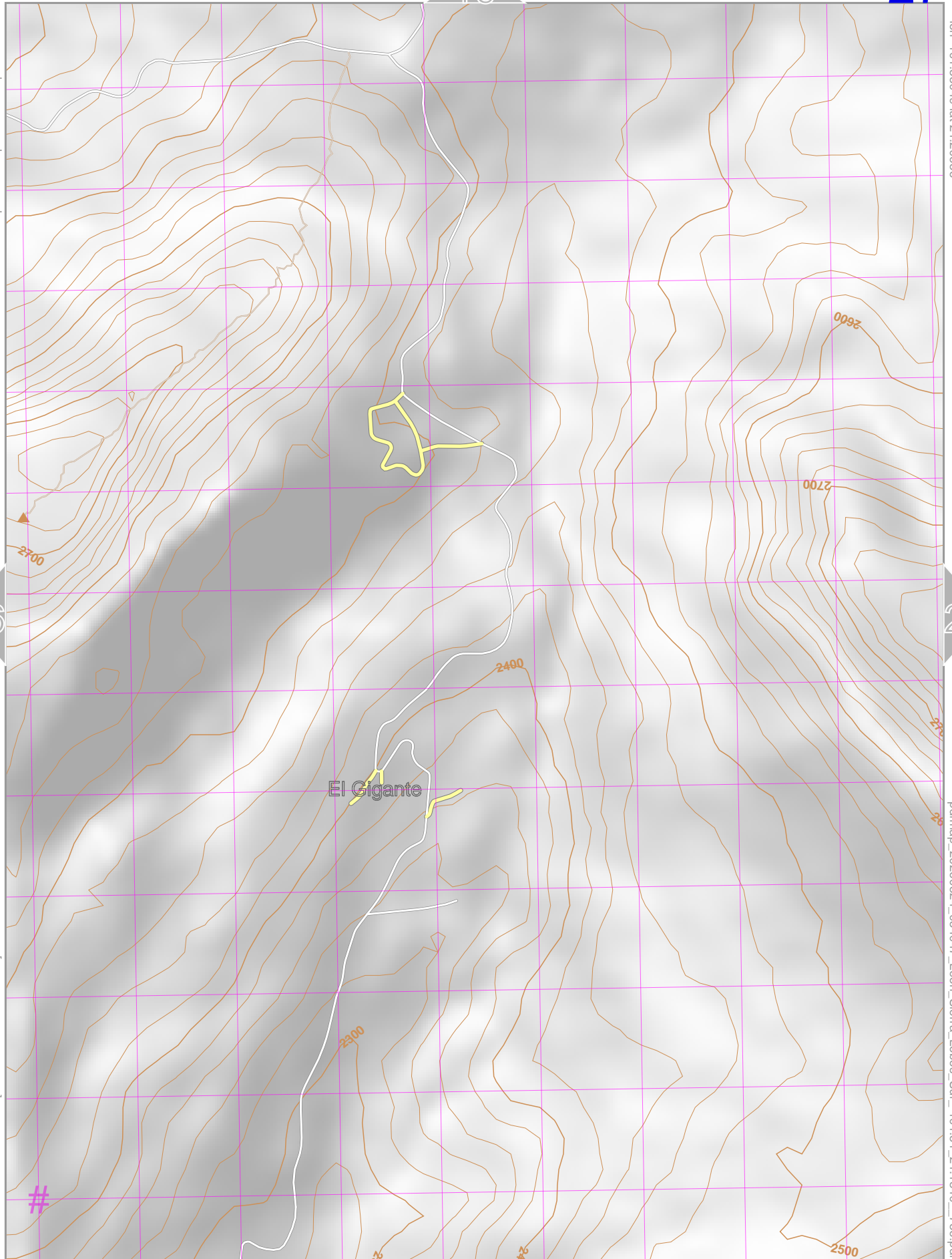
lon -101.55049 lat 21.20656

lon -101.56839 lat 21.18404 [ nom. scale = 1 / 10000 ]

pdfmap\_20260324\_054047\_Leon\_Sierra\_Lobos\_Sur\_-101.51\_21.1840\_756.pdf

El Gigante

# UTM: 14 Q easting 233.40 km northing 2344.80 km  
UTM-Grid-width = 200m  
Contour interval = 20m



# Leon Sierra Lobos Sur

20

28

top

Map data © OpenStreetMap contributors

lon -101.53259 lat 21.20656

27

29

lon -101.55049 lat 21.18404 [ nom. scale = 1 / 10000 ]

pdfmap\_20260324\_054047\_Leon\_Sierra\_Lobos\_Sur\_-101.51\_21.1840\_756.pdf

2700

# UTM: 14 Q easting 235.20 km northing 2344.80 km  
UTM-Grid-width = 200m  
Contour interval = 20m

36

# Leon Sierra Lobos Sur

29

21

La Calera de los Alisos

lon -101.51468 lat 21.20656

Map data © OpenStreetMap contributors

28

30

lon -101.53259 lat 21.18404 [ nom. scale = 1 / 10000 ]

pdfmap\_20260324\_054047\_Leon\_Sierra\_Lobos\_Sur\_-101.51\_21.1840\_756.pdf

#

2300

37

# UTM: 14 Q easting 237.20 km northing 2344.80 km  
UTM-Grid-width = 200m  
Contour interval = 20m

# Leon Sierra Lobos Sur

22

30

top

Map data © OpenStreetMap contributors

lon -101.49678 lat 21.20656

29

31

lon -101.51468 lat 21.18404 [ nom. scale = 1 / 10000 ]

pdfmap\_20260324\_054047\_Leon\_Sierra\_Lobos\_Sur\_-101.51\_21.1840\_756.pdf

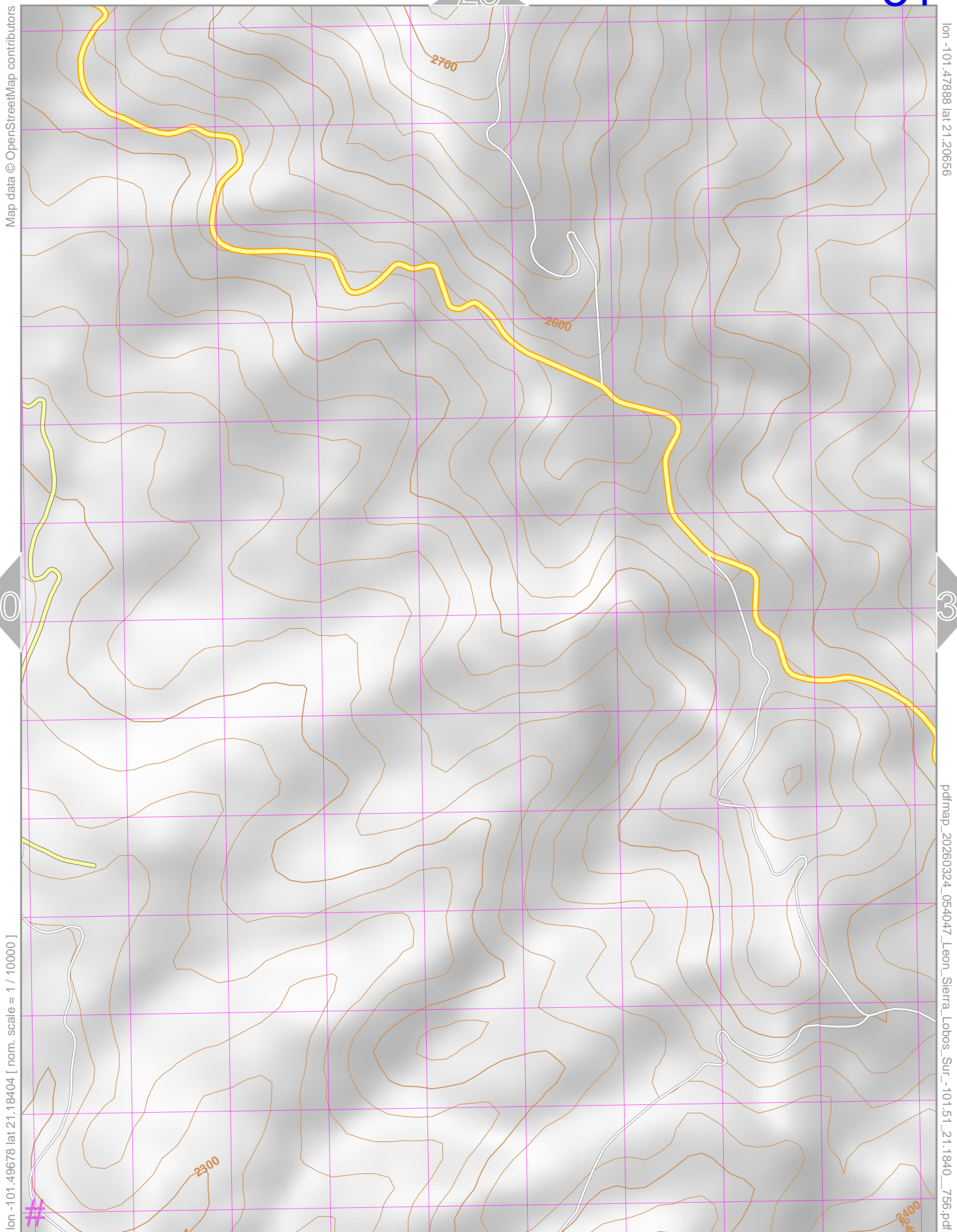
# UTM: 14 Q easting 239.00 km northing 2344.60 km  
UTM-Grid-width = 200m  
Contour interval = 20m

38

# Leon Sierra Lobos Sur

31

top



Map data © OpenStreetMap contributors

lon -101.47888 lat 21.20656

30

32

lon -101.49678 lat 21.18404 [ nom. scale = 1 / 10000 ]

pdfmap\_20260324\_054047\_Leon\_Sierra\_Lobos\_Sur\_-101.51\_21.1840\_756.pdf

# UTM: 14 Q easting 240.80 km northing 2344.60 km  
UTM-Grid-width = 200m  
Contour interval = 20m

39

# Leon Sierra Lobos Sur

24

32

Map data © OpenStreetMap contributors

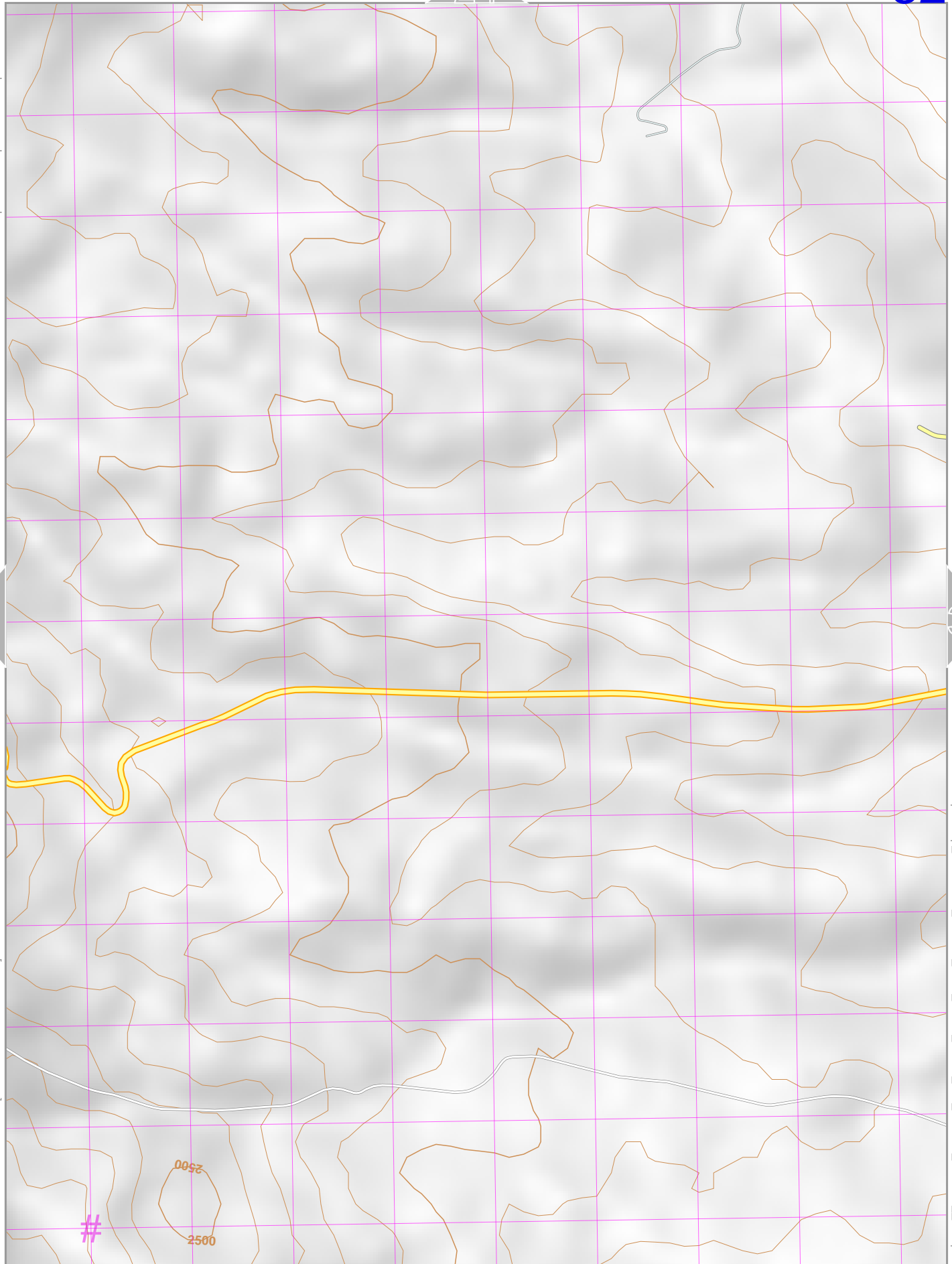
lon -101.46098 lat 21.20656

31

33

lon -101.47888 lat 21.18404 [ nom. scale = 1 / 10000 ]

pdfmap\_20260324\_054047\_Leon\_Sierra\_Lobos\_Sur\_-101.51\_21.1840\_756.pdf



# UTM: 14 Q easting 242.80 km northing 2344.60 km  
 UTM-Grid-width = 200m  
 Contour interval = 20m

40

Map data © OpenStreetMap contributors

lon -101.44308 lat 21.20656

32

lon -101.46098 lat 21.18404 [ nom. scale = 1 / 10000 ]

pdfmap\_20260324\_054047\_Leon\_Sierra\_Lobos\_Sur\_-101.51\_21.1840\_756.pdf

2300  
2380

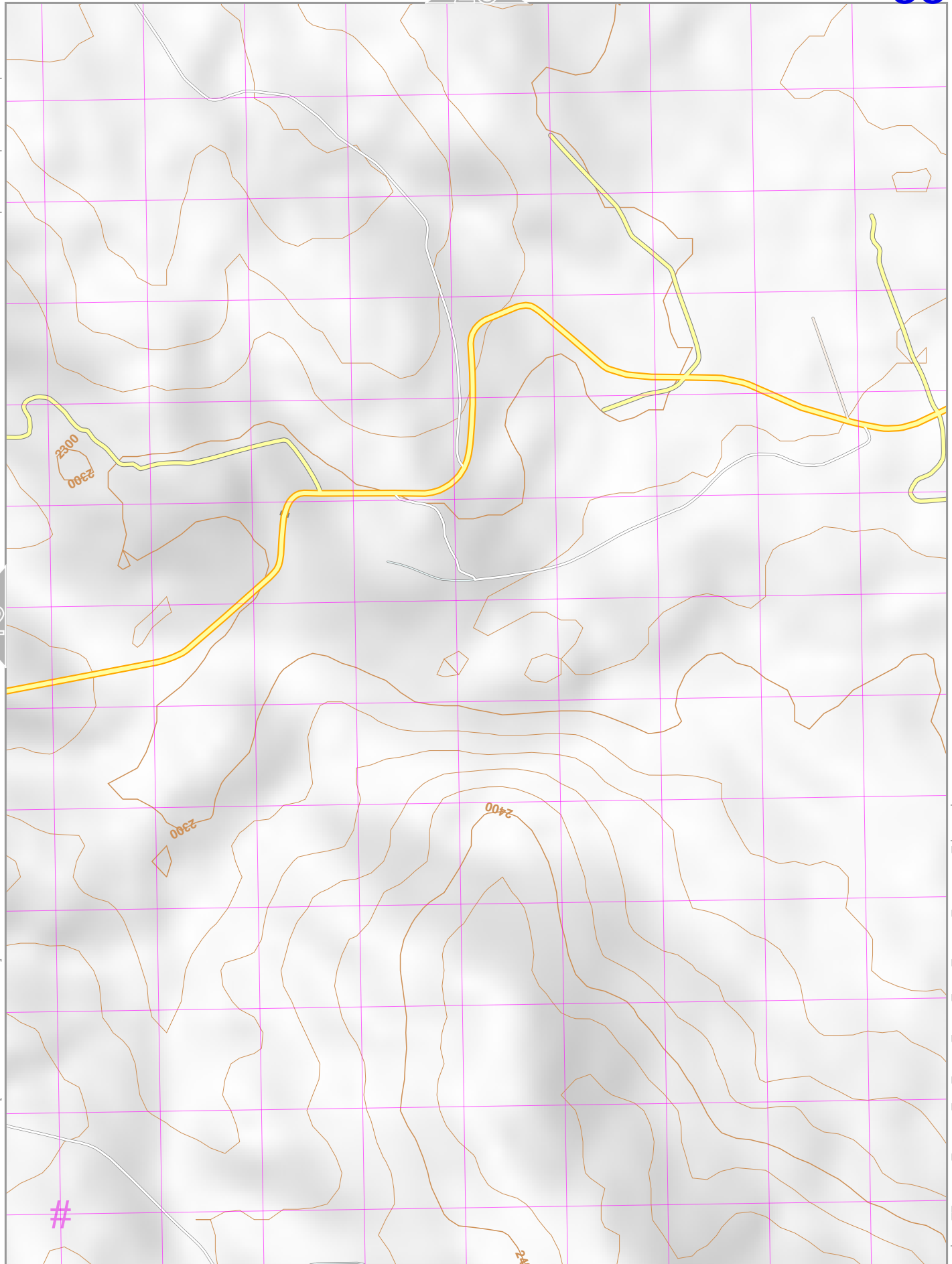
2380

2400

#

41

# UTM: 14 Q easting 244.60 km northing 2344.60 km  
UTM-Grid-width = 200m  
Contour interval = 20m



Map data © OpenStreetMap contributors

lon -101.56839 lat 21.18404

lon -101.56629 lat 21.16151 [ nom. scale = 1 / 10000 ]

pdfmap\_20260324\_054047\_Leon\_Sierra\_Lobos\_Sur\_-101.51\_21.1840\_756.pdf

Los Charcos

2300

2100

2000

#

Subida a Nuevo Valle

# UTM: 14 Q easting 231.60 km northing 2342.40 km  
UTM-Grid-width = 200m  
Contour interval = 20m

Map data © OpenStreetMap contributors

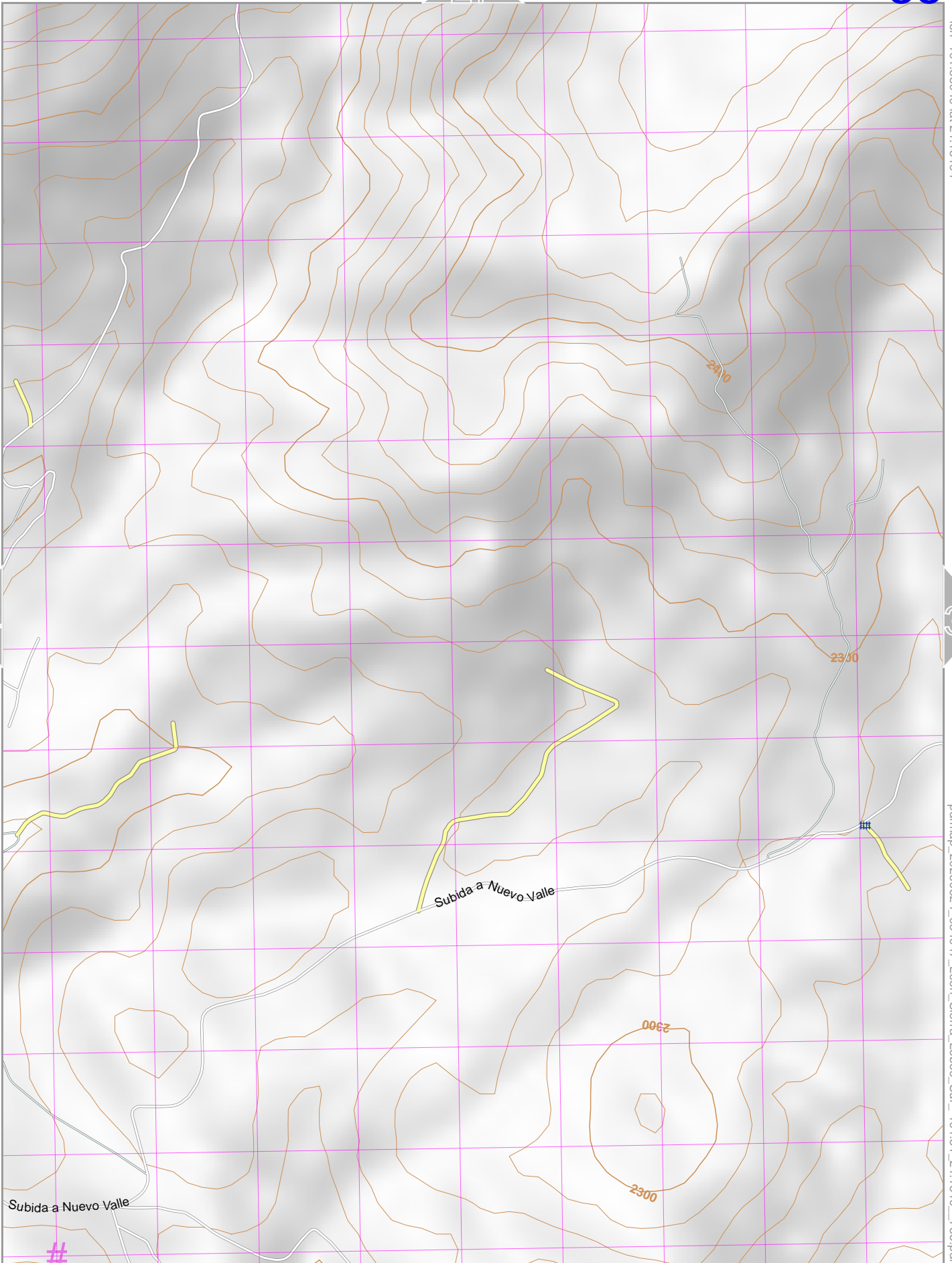
lon -101.55049 lat 21.18404

34

36

lon -101.56839 lat 21.16151 [ nom. scale = 1 / 10000 ]

pdfmap\_20260324\_054047\_Leon\_Sierra\_Lobos\_Sur\_-101.51\_21.1840\_756.pdf



Subida a Nuevo Valle

Subida a Nuevo Valle

#  
 # UTM: 14 Q easting 233.40 km northing 2342.20 km  
 UTM-Grid-width = 200m  
 Contour interval = 20m

# Leon Sierra Lobos Sur

36

28

lon -101.53259 lat 21.18404

Map data © OpenStreetMap contributors

35

37

2600

2500

2400

Subida a Nuevo Valle

Sauz Seco

Subida a Nuevo Valle

lon -101.55049 lat 21.16151 [ nom. scale = 1 / 10000 ]

#

pdfmap\_20260324\_054047\_Leon\_Sierra\_Lobos\_Sur\_-101.51\_21.1840\_756.pdf

# UTM: 14 Q easting 235.20 km northing 2342.20 km  
UTM-Grid-width = 200m  
Contour interval = 20m

44

# Leon Sierra Lobos Sur

29

37

top

Map data © OpenStreetMap contributors

lon -101.51468 lat 21.18404

36

38

lon -101.53259 lat 21.16151 [ nom. scale = 1 / 10000 ]

pdfmap\_20260324\_054047\_Leon\_Sierra\_Lobos\_Sur\_-101.51\_21.1840\_756.pdf

#

# UTM: 14 Q easting 237.20 km northing 2342.20 km  
UTM-Grid-width = 200m  
Contour interval = 20m

45

# Leon Sierra Lobos Sur

30

38

top

Map data © OpenStreetMap contributors

lon -101.49678 lat 21.18404

37

39

lon -101.51468 lat 21.16151 [ nom. scale = 1 / 10000 ]

pdfmap\_20260324\_054047\_Leon\_Sierra\_Lobos\_Sur\_-101.51\_21.1840\_756.pdf

#

46

# UTM: 14 Q easting 239.00 km northing 2342.20 km  
UTM-Grid-width = 200m  
Contour interval = 20m

# Leon Sierra Lobos Sur

31

39

lon -101.47888 lat 21.18404

Map data © OpenStreetMap contributors

38

40

lon -101.49678 lat 21.16151 [ nom. scale = 1 / 10000 ]

pdfmap\_20260324\_054047\_Leon\_Sierra\_Lobos\_Sur\_-101.51\_21.1840\_756.pdf

# UTM: 14 Q easting 240.80 km northing 2342.20 km  
UTM-Grid-width = 200m  
Contour interval = 20m

47

# Leon Sierra Lobos Sur

32

40

top

Map data © OpenStreetMap contributors

lon -101.46098 lat 21.18404

39

41

lon -101.47888 lat 21.16151 [ nom. scale = 1 / 10000 ]

pdfmap\_20260324\_054047\_Leon\_Sierra\_Lobos\_Sur\_-101.51\_21.1840\_756.pdf

2400

2400

# UTM: 14 Q easting 242.60 km northing 2342.20 km  
UTM-Grid-width = 200m  
Contour interval = 20m

48

# Leon Sierra Lobos Sur

33

41

top

Map data © OpenStreetMap contributors

lon -101.44308 lat 21.18404

40

lon -101.46098 lat 21.16151 [ nom. scale = 1 / 10000 ]

pdfmap\_20260324\_054047\_Leon\_Sierra\_Lobos\_Sur\_-101.51\_21.1840\_756.pdf

#

2500

2600

2700

49

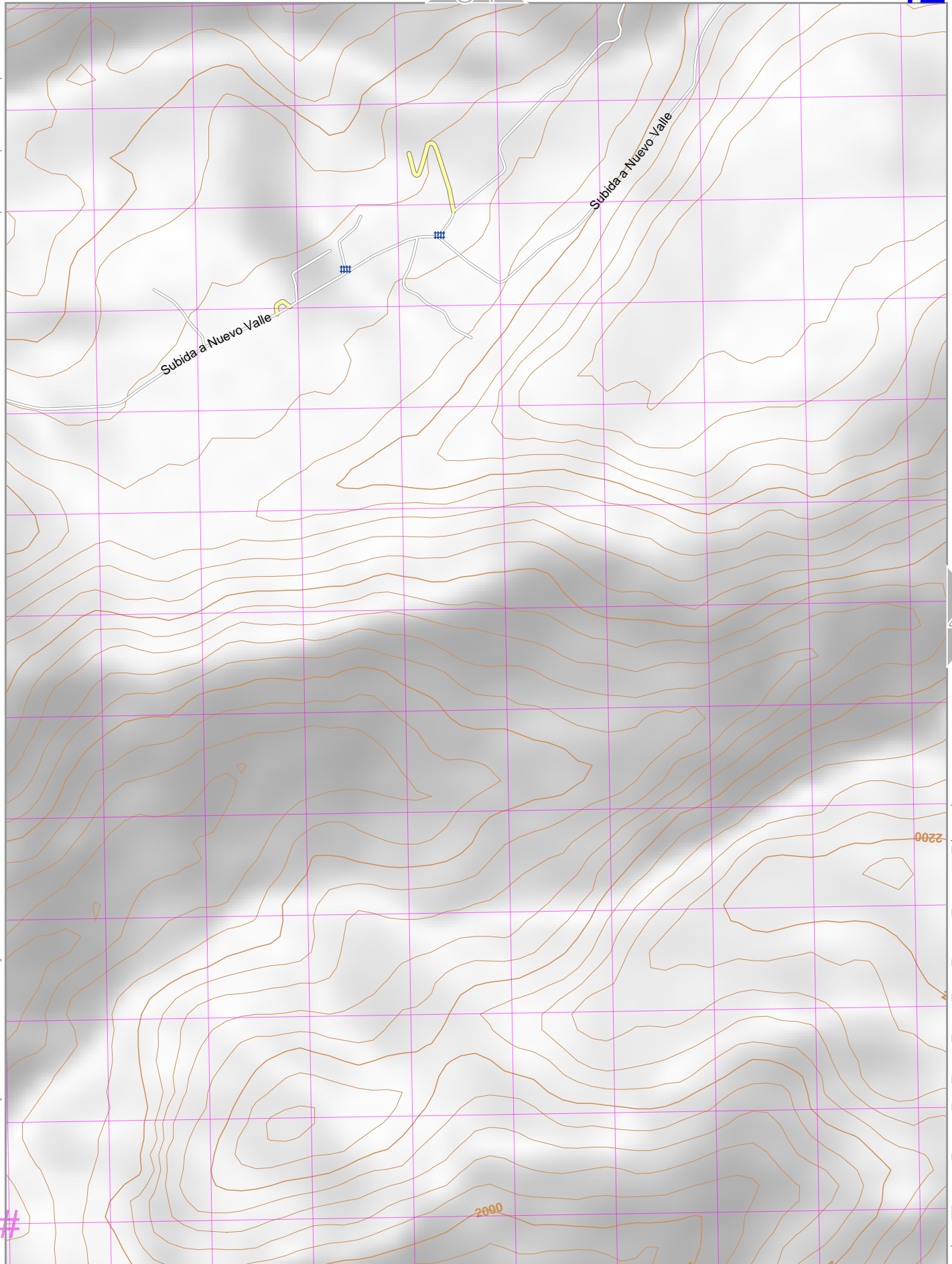
# UTM: 14 Q easting 244.60 km northing 2342.20 km  
UTM-Grid-width = 200m  
Contour interval = 20m

Map data © OpenStreetMap contributors

lon -101.56839 lat 21.16151

lon -101.56629 lat 21.13899 [ nom. scale = 1 / 10000 ]

pdfmap\_20260324\_054047\_Leon\_Sierra\_Lobos\_Sur\_-101.51\_21.1840\_756.pdf



# UTM: 14 Q easting 231.40 km northing 2339.80 km  
 UTM-Grid-width = 200m  
 Contour interval = 20m

Leon Sierra Lobos Sur

35

43

top

Map data © OpenStreetMap contributors

lon -101.55049 lat 21.16151

42

44

lon -101.56839 lat 21.13899 [ nom. scale = 1 / 10000 ]

pdfmap\_20260324\_054047\_Leon\_Sierra\_Lobos\_Sur\_-101.51\_21.1840\_756.pdf

#

2300

51

# UTM: 14 Q easting 233.40 km northing 2339.80 km  
UTM-Grid-width = 200m  
Contour interval = 20m

Map data © OpenStreetMap contributors

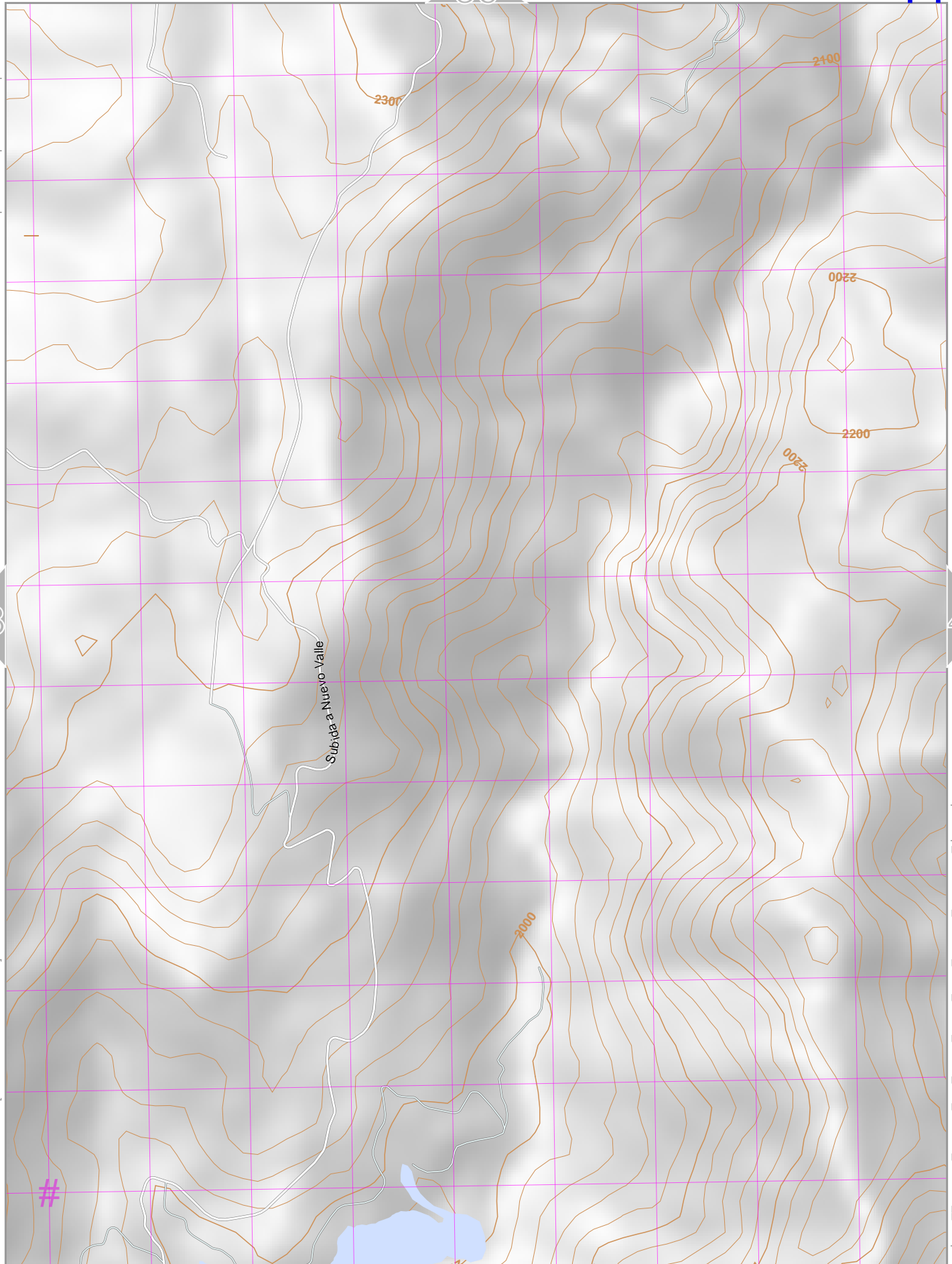
lon -101.53259 lat 21.16151

43

45

lon -101.55049 lat 21.13899 [ nom. scale = 1 / 10000 ]

pdfmap\_20260324\_054047\_Leon\_Sierra\_Lobos\_Sur\_-101.51\_21.1840\_756.pdf



# UTM: 14 Q easting 235.20 km northing 2339.80 km  
 UTM-Grid-width = 200m  
 Contour interval = 20m

# Leon Sierra Lobos Sur

37

45

top

Map data © OpenStreetMap contributors

lon -101.51468 lat 21.16151

44

46

lon -101.53259 lat 21.13899 [ nom. scale = 1 / 10000 ]

pdfmap\_20260324\_054047\_Leon\_Sierra\_Lobos\_Sur\_-101.51\_21.1840\_756.pdf


# UTM: 14 Q easting 237.00 km northing 2339.80 km

UTM-Grid-width = 200m  
Contour interval = 20m

53

 [www.milvusmap.eu](http://www.milvusmap.eu)

 CC BY-NC-SA



# Leon Sierra Lobos Sur

38

46

top

Map data © OpenStreetMap contributors

lon -101.49678 lat 21.16151

45


47

lon -101.51468 lat 21.13899 [ nom. scale = 1 / 10000 ]

pdfmap\_20260324\_054047\_Leon\_Sierra\_Lobos\_Sur\_-101.51\_21.1840\_756.pdf

# UTM: 14 Easting 239.00 km northing 2339.60 km  
UTM-Grid-width = 200m  
Contour interval = 20m

54



# Leon Sierra Lobos Sur

39

47

top

Map data © OpenStreetMap contributors

lon -101.47888 lat 21.16151

46

48


lon -101.49678 lat 21.13899 [ nom. scale = 1 / 10000 ]

pdfmap\_20260324\_054047\_Leon\_Sierra\_Lobos\_Sur\_-101.51\_21.1840\_756.pdf

#

# UTM: 14 Q easting 240.80 km northing 2339.60 km  
UTM-Grid-width = 200m  
Contour interval = 20m

55



# Leon Sierra Lobos Sur

40

48

top

Map data © OpenStreetMap contributors

lon -101.46098 lat 21.16151

47

49

lon -101.47888 lat 21.13899 [ nom. scale = 1 / 10000 ]

pdfmap\_20260324\_054047\_Leon\_Sierra\_Lobos\_Sur\_-101.51\_21.1840\_756.pdf

#

2400

# UTM: 14 Q easting 242.60 km northing 2339.60 km  
UTM-Grid-width = 200m  
Contour interval = 20m

56

# Leon Sierra Lobos Sur

49

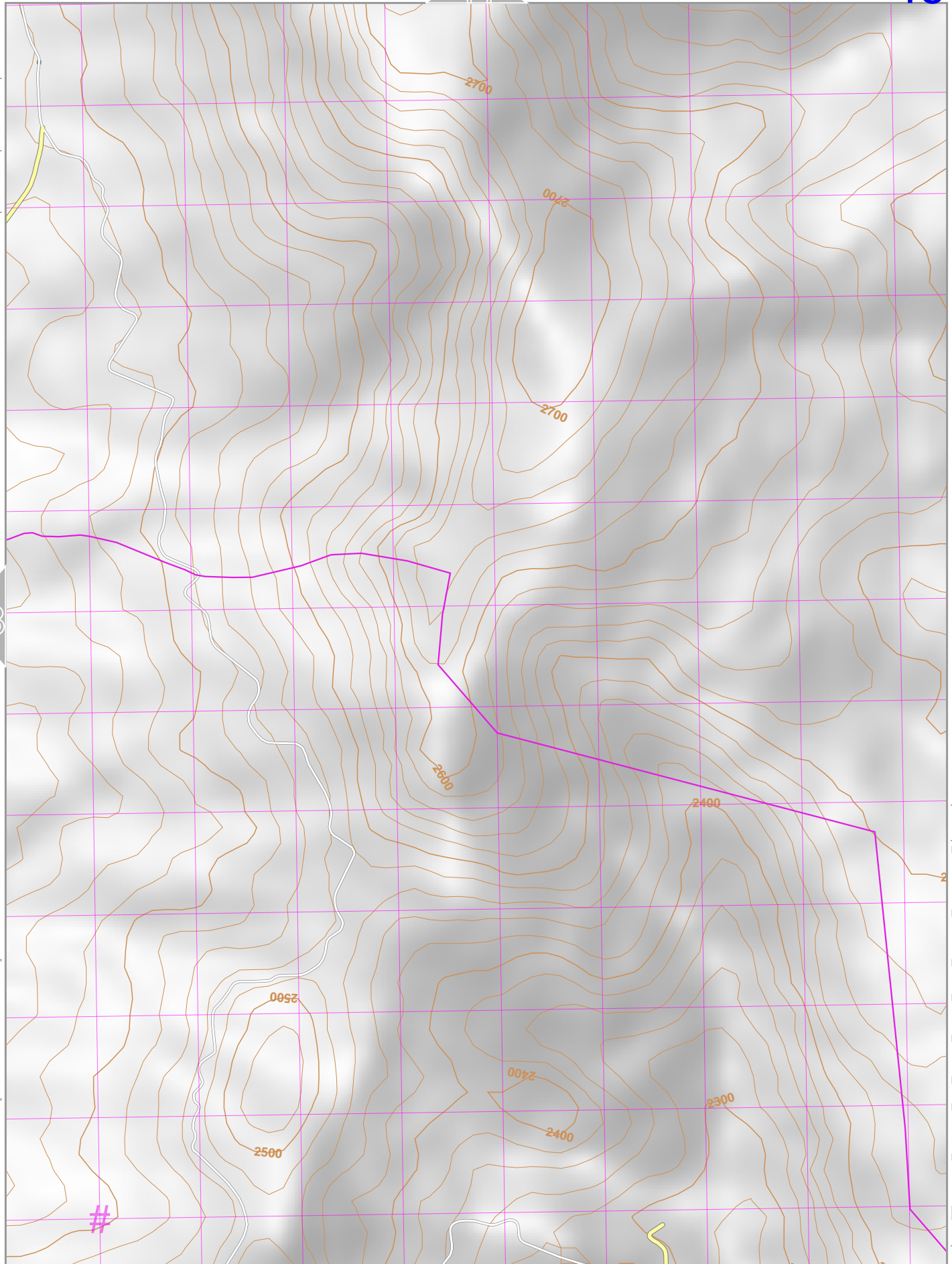
lon -101.44308 lat 21.16151

Map data © OpenStreetMap contributors

48

lon -101.46098 lat 21.13899 [ nom. scale = 1 / 10000 ]

pdfmap\_20260324\_054047\_Leon\_Sierra\_Lobos\_Sur\_-101.51\_21.1840\_756.pdf



# UTM: 14 Q easting 244.60 km northing 2339.60 km  
UTM-Grid-width = 200m  
Contour interval = 20m

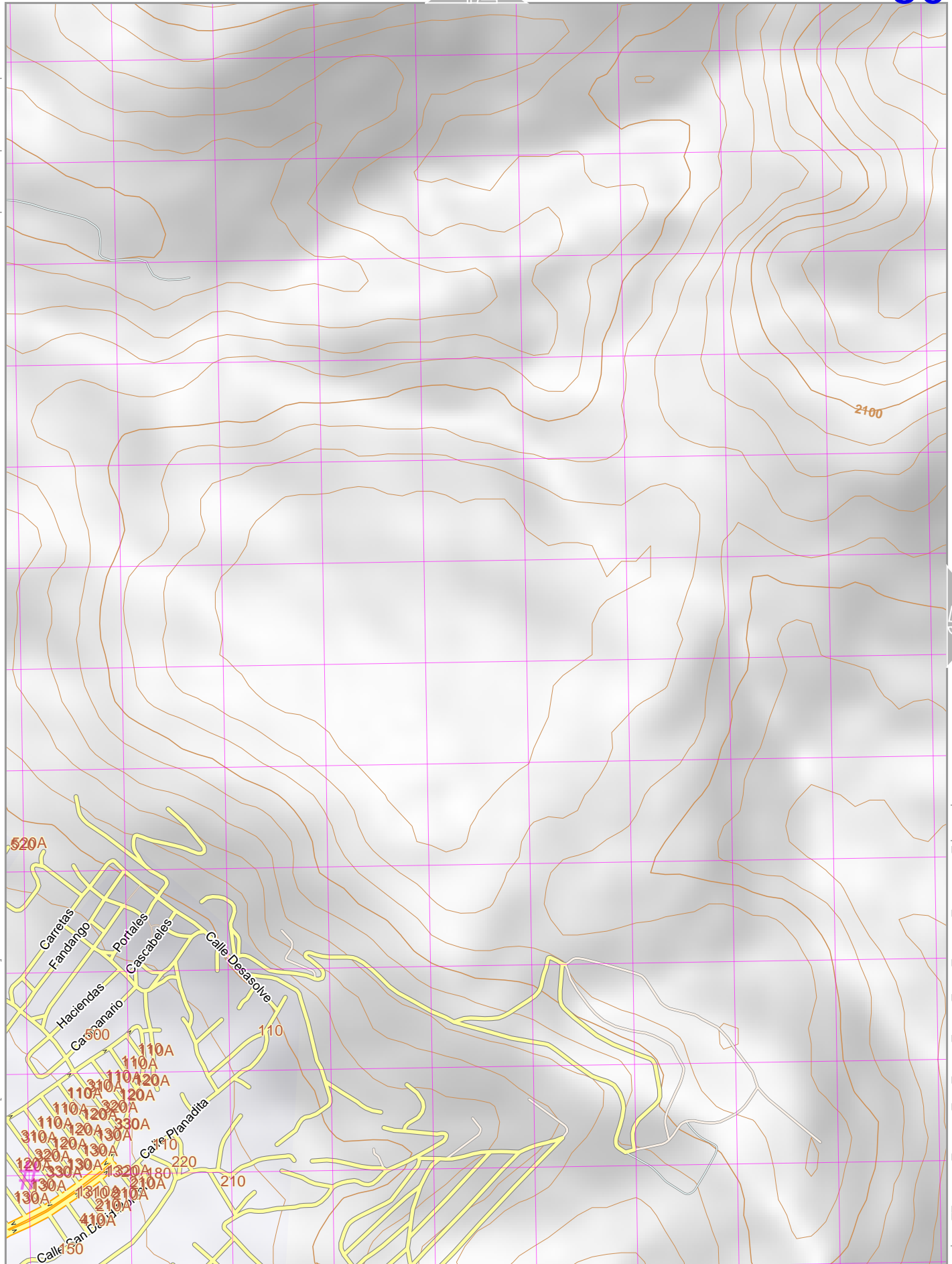
57

Map data © OpenStreetMap contributors

lon -101.56839 lat 21.13899

lon -101.56629 lat 21.11646 [ nom. scale = 1 / 10000 ]

pdfmap\_20260324\_054047\_Leon\_Sierra\_Lobos\_Sur\_-101.51\_21.1840\_756.pdf



# UTM: 14 Q easting 231.40 km northing 2337.40 km  
 UTM-Grid-width = 200m  
 Contour interval = 20m

# Leon Sierra Lobos Sur

43

51

top

Map data © OpenStreetMap contributors

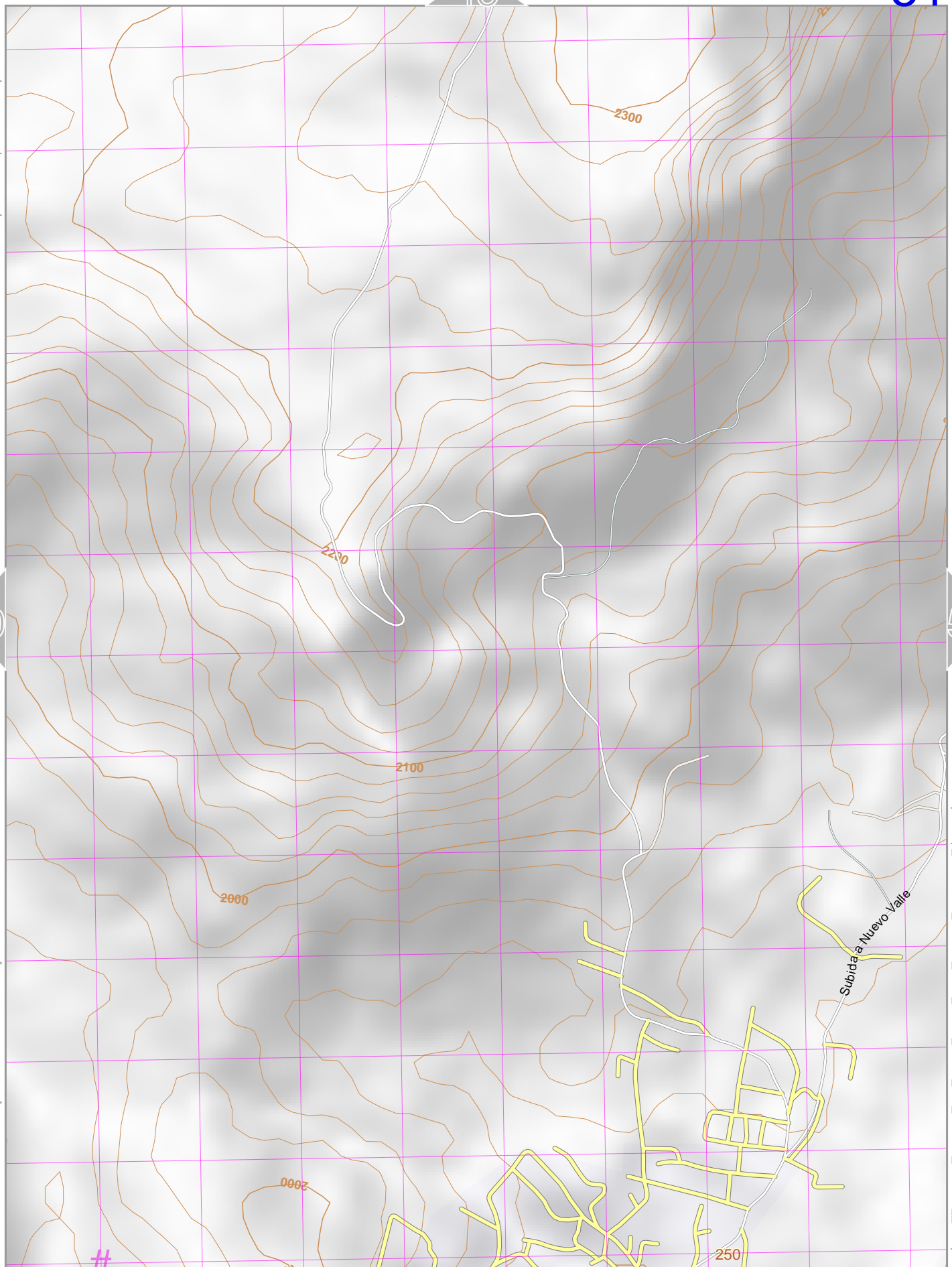
lon -101.55049 lat 21.13899

50

52

lon -101.56839 lat 21.11646 [ nom. scale = 1 / 10000 ]

pdfmap\_20260324\_054047\_Leon\_Sierra\_Lobos\_Sur\_-101.51\_21.1840\_756.pdf



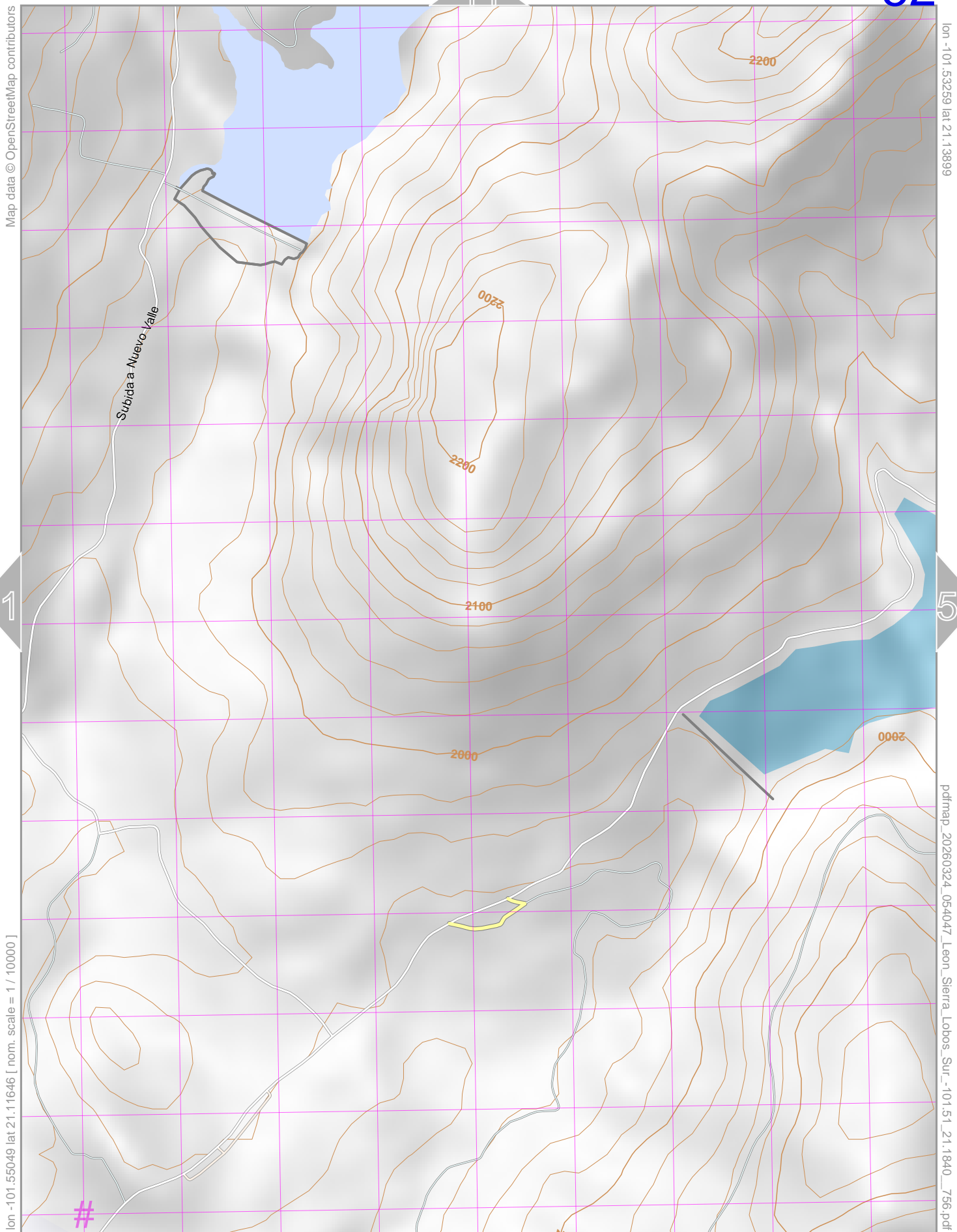
# UTM: 14 Q easting 233.40 km northing 2337.20 km  
UTM-Grid-width = 200m  
Contour interval = 20m

59

# Leon Sierra Lobos Sur

52

44



Map data © OpenStreetMap contributors

lon -101.53259 lat 21.13899

51

53

lon -101.55049 lat 21.11646 [ nom. scale = 1 / 10000 ]

pdfmap\_20260324\_054047\_Leon\_Sierra\_Lobos\_Sur\_-101.51\_21.1840\_756.pdf

#

# UTM: 14 Q easting 235.20 km northing 2337.20 km  
UTM-Grid-width = 200m  
Contour interval = 20m

60


# Leon Sierra Lobos Sur

53

45

lon -101.51468 lat 21.13899

Map data © OpenStreetMap contributors



52

54

pdfmap\_20260324\_054047\_Leon\_Sierra\_Lobos\_Sur\_-101.51\_21.1840\_756.pdf

lon -101.53259 lat 21.11646 [ nom. scale = 1 / 10000 ]

#

# UTM: 14 Q easting 237.00 km northing 2337.20 km  
 UTM-Grid-width = 200m  
 Contour interval = 20m

61

Leon Sierra Lobos Sur


46

54

top

Map data © OpenStreetMap contributors

lon -101.49678 lat 21.13899



53

55

lon -101.51468 lat 21.11646 [ nom. scale = 1 / 10000 ]

pdfmap\_20260324\_054047\_Leon\_Sierra\_Lobos\_Sur\_-101.51\_21.1840\_756.pdf

# UTM: 14 Q easting 238.80 km northing 2337.20 km  
 UTM-Grid-width = 200m  
 Contour interval = 20m

62

# Leon Sierra Lobos Sur

47

55

top

Map data © OpenStreetMap contributors

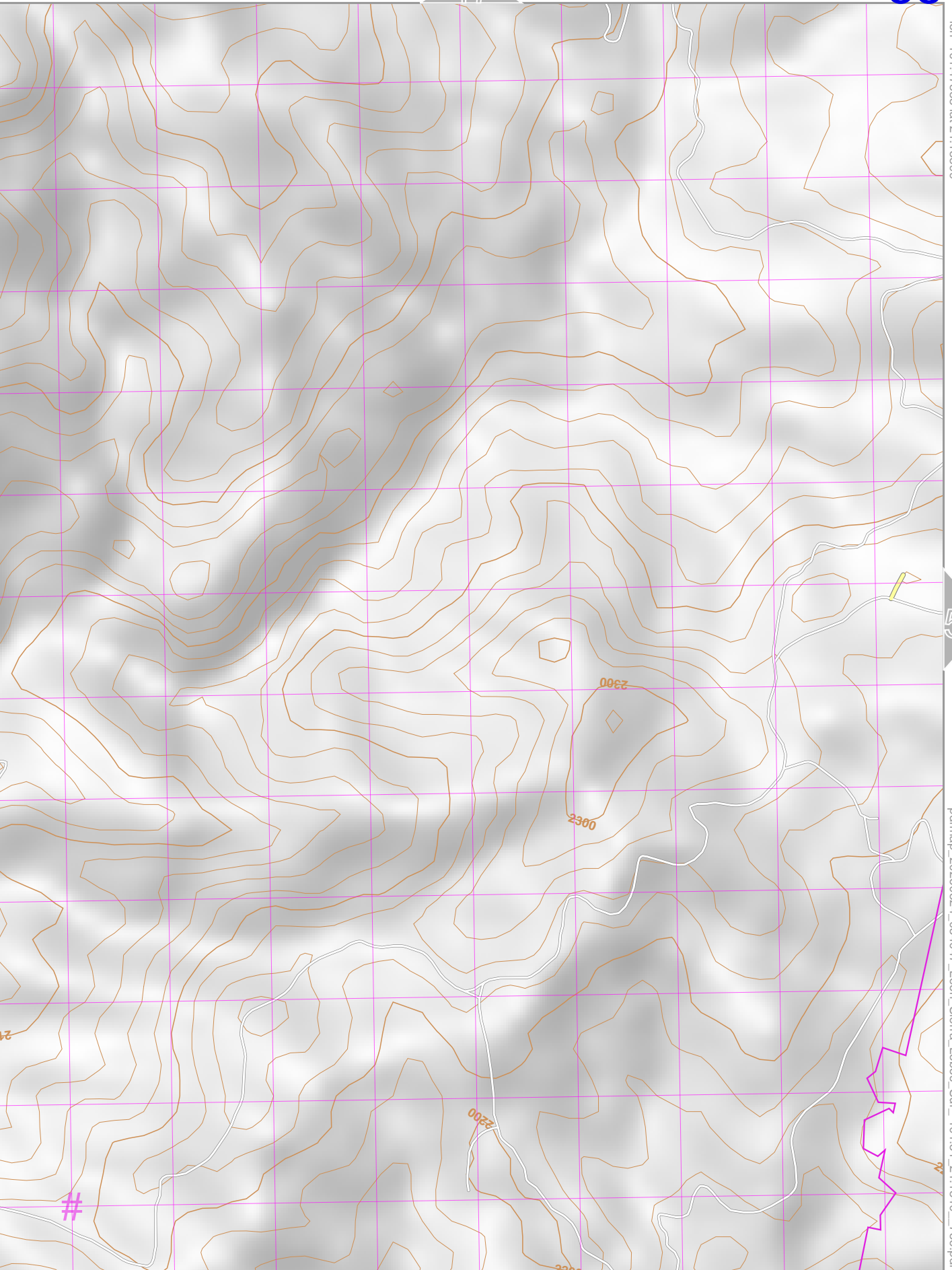
lon -101.47888 lat 21.13899

54

56

lon -101.49678 lat 21.11646 [ nom. scale = 1 / 10000 ]

pdfmap\_20260324\_054047\_Leon\_Sierra\_Lobos\_Sur\_-101.51\_21.1840\_756.pdf



# UTM: 14 Q easting 240.80 km northing 2337.20 km  
UTM-Grid-width = 200m  
Contour interval = 20m

63

# Leon Sierra Lobos Sur

48

56

top

Map data © OpenStreetMap contributors

lon -101.46098 lat 21.13899

55

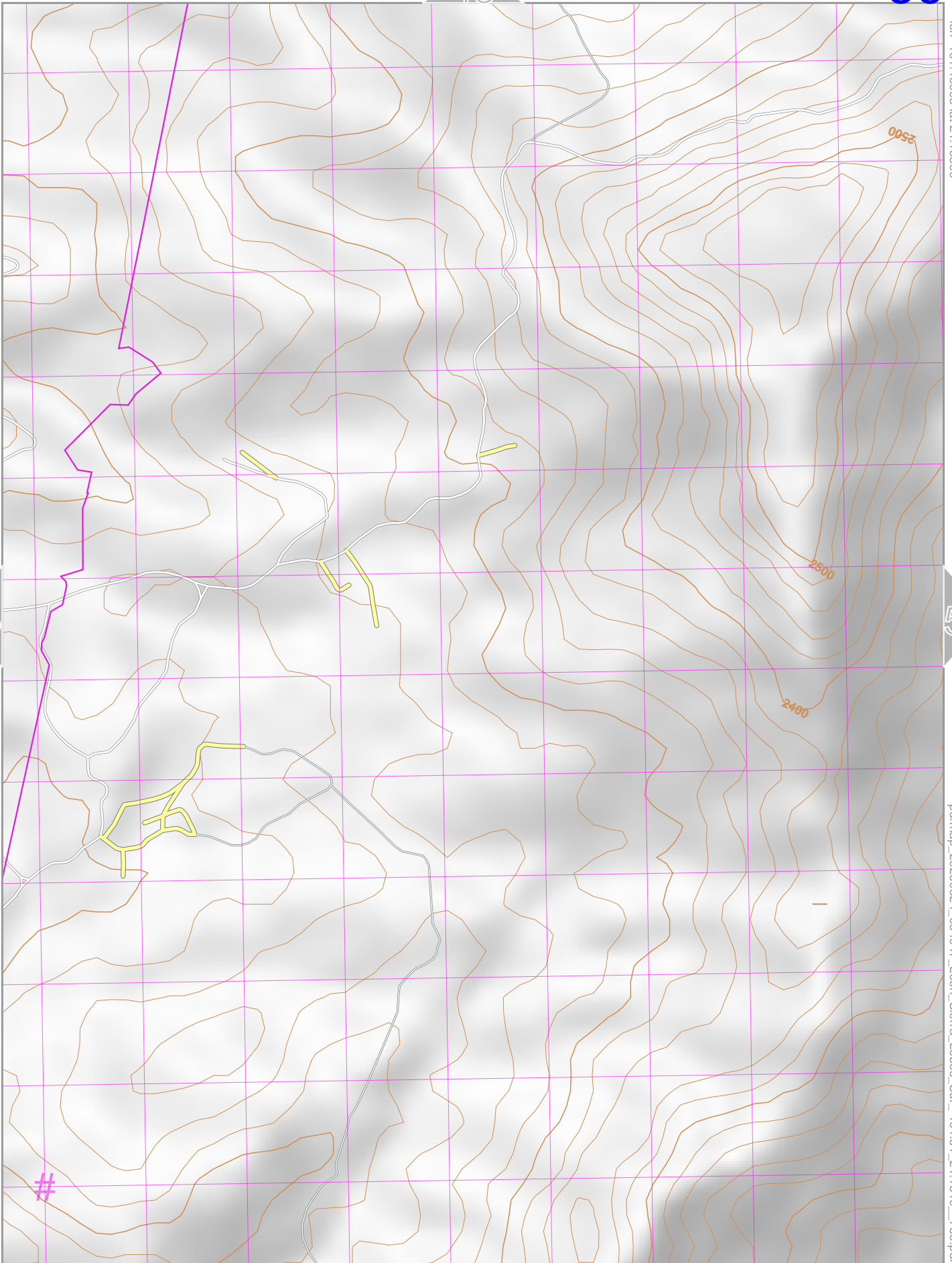
57

lon -101.47888 lat 21.11646 [ nom. scale = 1 / 10000 ]

pdfmap\_20260324\_054047\_Leon\_Sierra\_Lobos\_Sur\_-101:51\_21:1840\_756.pdf

# UTM: 14 Q easting 242.60 km northing 2337.20 km  
UTM-Grid-width = 200m  
Contour interval = 20m

64




# Leon Sierra Lobos Sur

49

57

Map data © OpenStreetMap contributors

lon -101.44308 lat 21.13899



56

lon -101.46098 lat 21.11646 [ nom. scale = 1 / 10000 ]

pdfmap\_20260324\_054047\_Leon\_Sierra\_Lobos\_Sur\_-101.51\_21.1840\_756.pdf

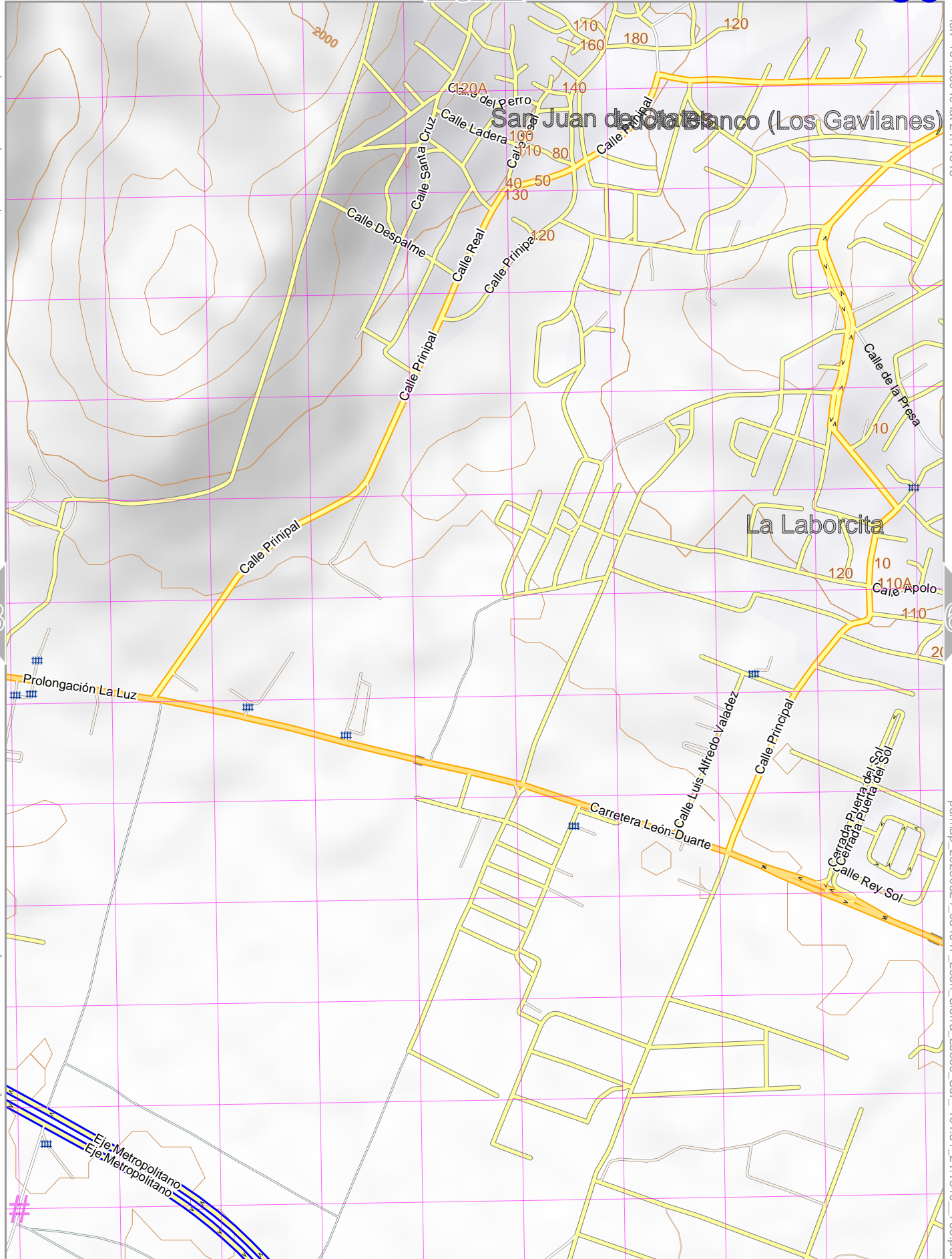
# UTM: 14 Q easting 244.40 km northing 2337.20 km  
 UTM-Grid-width = 200m  
 Contour interval = 20m

65



Map data © OpenStreetMap contributors

lon -101.55049 lat 21.11646



58

60

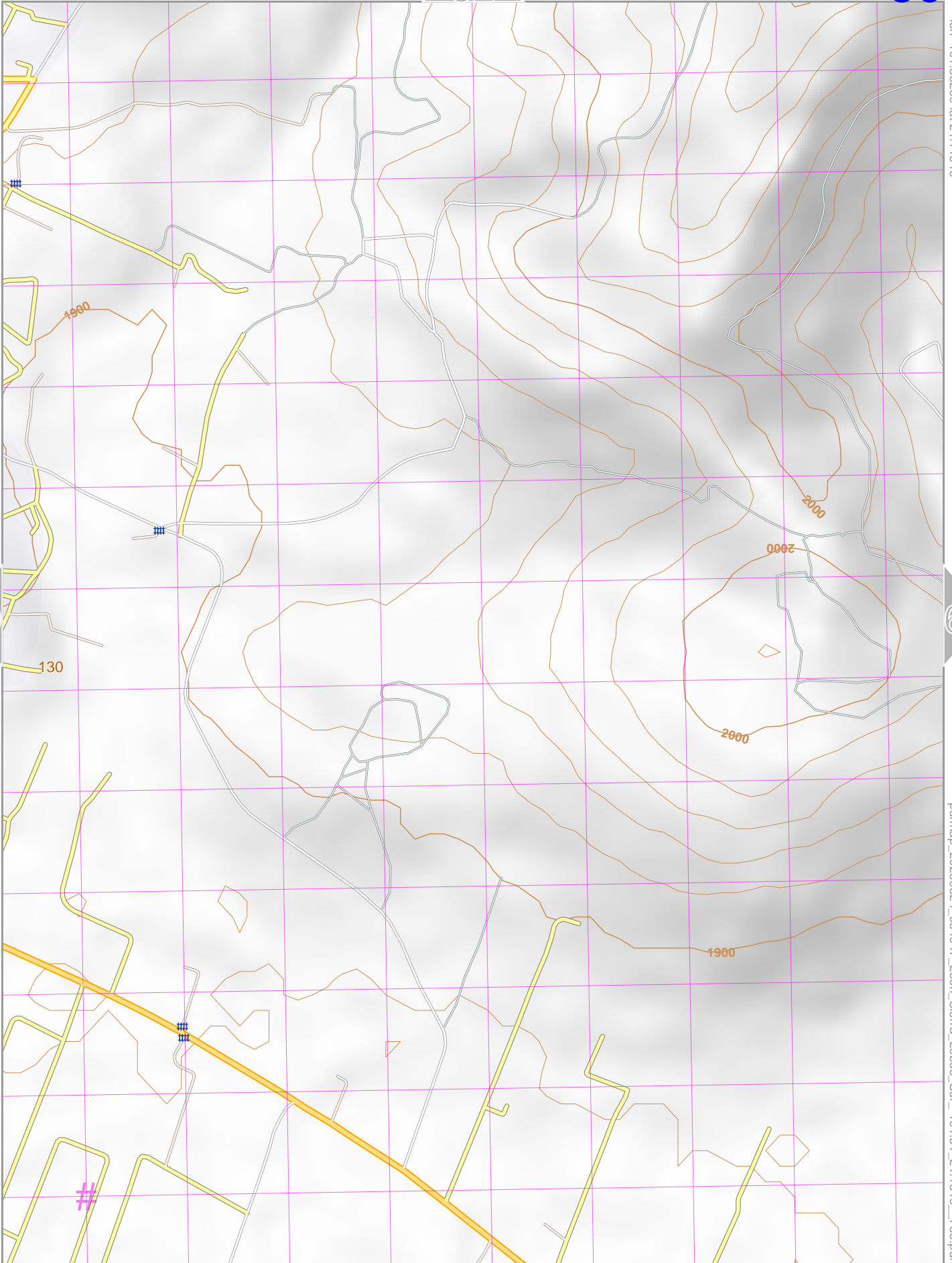
lon -101.56839 lat 21.09394 [ nom. scale = 1 / 10000 ]

pdfmap\_20260324\_054047\_Leon\_Sierra\_Lobos\_Sur\_-101.51\_21.1840\_756.pdf

# UTM: 14 Q easting 233.20 km northing 2334.80 km  
 UTM-Grid-width = 200m  
 Contour interval = 20m

Map data © OpenStreetMap contributors

lon -101.53259 lat 21.11646



lon -101.55049 lat 21.09394 [ nom. scale = 1 / 10000 ]

pdfmap\_20260324\_054047\_Leon\_Sierra\_Lobos\_Sur\_-101.51\_21.1840\_756.pdf

# UTM: 14 Q easting 235.20 km northing 2334.80 km  
 UTM-Grid-width = 200m  
 Contour interval = 20m

# Leon Sierra Lobos Sur

53

61

top

Map data © OpenStreetMap contributors

lon -101.51468 lat 21.11646

60

62

lon -101.53259 lat 21.09394 [ nom. scale = 1 / 10000 ]

pdfmap\_20260324\_054047\_Leon\_Sierra\_Lobos\_Sur\_-101.51\_21.1840\_756.pdf

#

# UTM: 14 Q easting 237.00 km northing 2334.80 km  
UTM-Grid-width = 200m  
Contour interval = 20m

Map data © OpenStreetMap contributors

lon -101.49678 lat 21.11646

61

63

lon -101.51468 lat 21.09394 [ nom. scale = 1 / 10000 ]

pdfmap\_20260324\_054047\_Leon\_Sierra\_Lobos\_Sur\_-101.51\_21.1840\_756.pdf

2400  
2400

2000

2100

2400

Las Coloradas

#

Map data © OpenStreetMap contributors

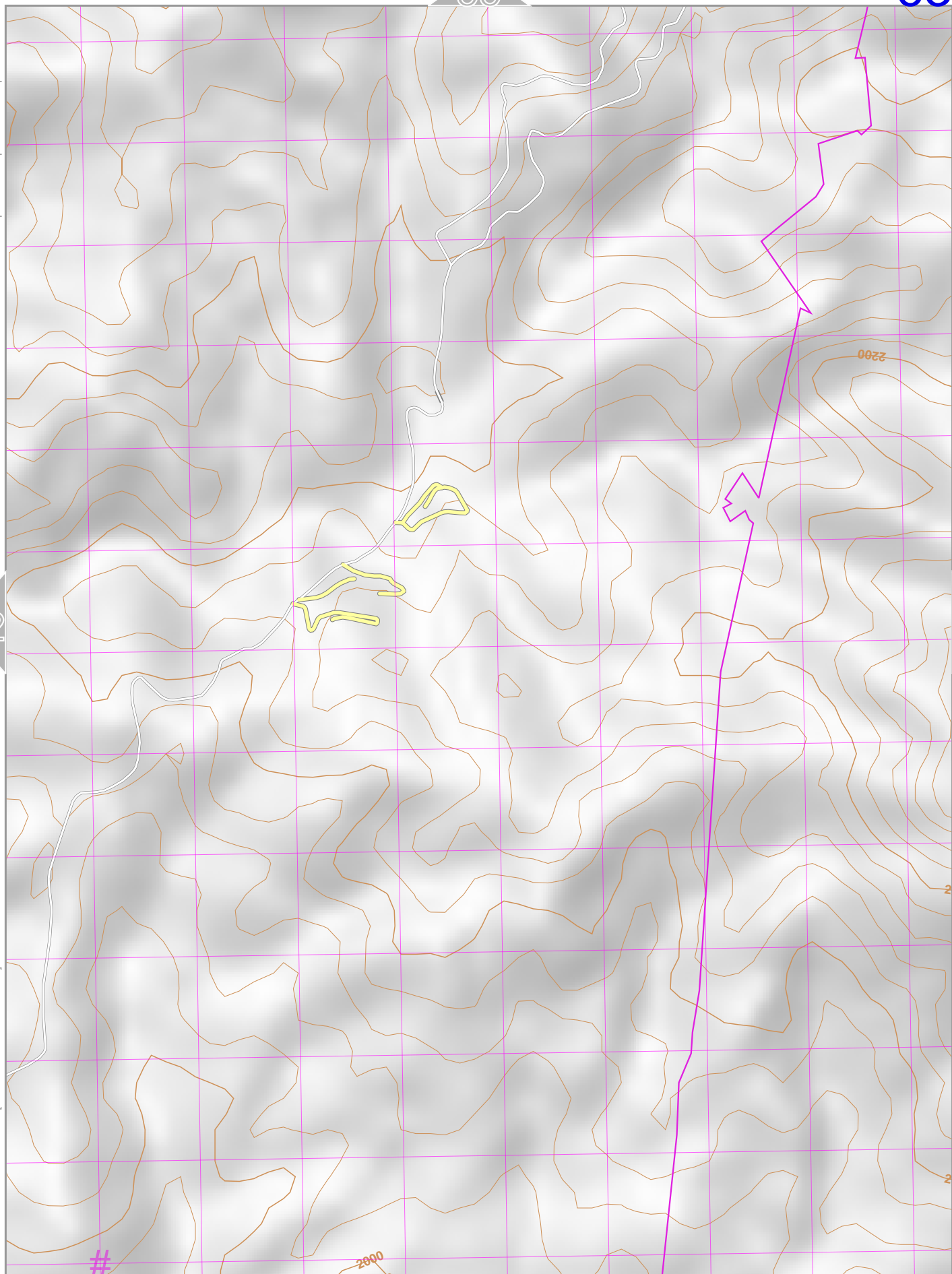
lon -101.47888 lat 21.11646

62

64

lon -101.49678 lat 21.09394 [ nom. scale = 1 / 10000 ]

pdfmap\_20260324\_054047\_Leon\_Sierra\_Lobos\_Sur\_-101.51\_21.1840\_756.pdf



#

2000

# UTM: 14 Q easting 240.80 km northing 2334.60 km  
 UTM-Grid-width = 200m  
 Contour interval = 20m

# Leon Sierra Lobos Sur

56

64

top

Map data © OpenStreetMap contributors

lon -101.46098 lat 21.11646

63

65

lon -101.47888 lat 21.09394 [ nom. scale = 1 / 10000 ]

pdfmap\_20260324\_054047\_Leon\_Sierra\_Lobos\_Sur\_-101.51\_21.1840\_756.pdf

#

# UTM: 14 Q easting 242.60 km northing 2334.60 km  
UTM-Grid-width = 200m  
Contour interval = 20m

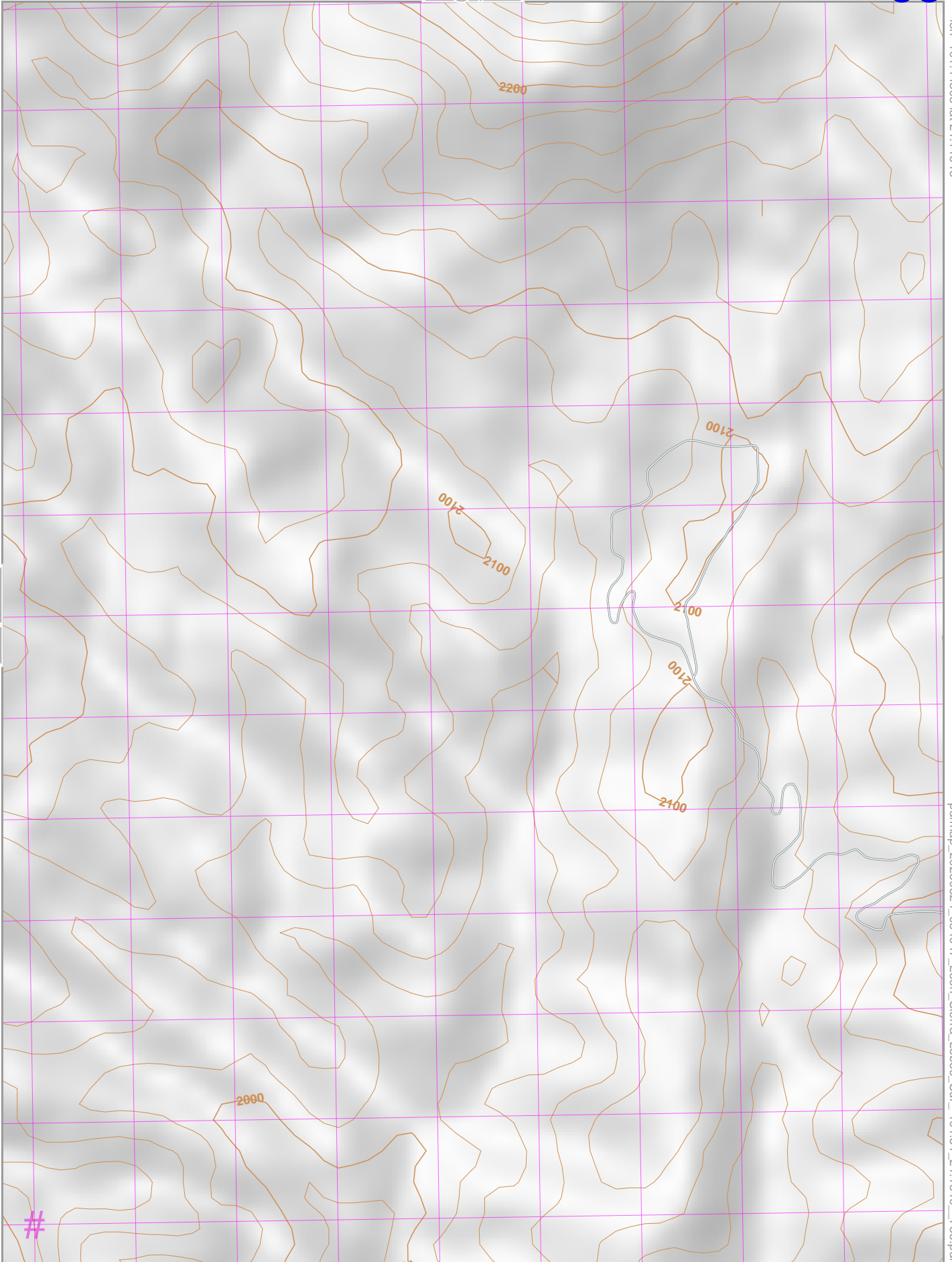
Map data © OpenStreetMap contributors

lon -101.44308 lat 21.11646

64

lon -101.46098 lat 21.09394 [ nom. scale = 1 / 10000 ]

pdfmap\_20260324\_054047\_Leon\_Sierra\_Lobos\_Sur\_-101.51\_21.1840\_756.pdf



# UTM: 14 Q easting 244.40 km northing 2334.60 km  
 UTM-Grid-width = 200m  
 Contour interval = 20m