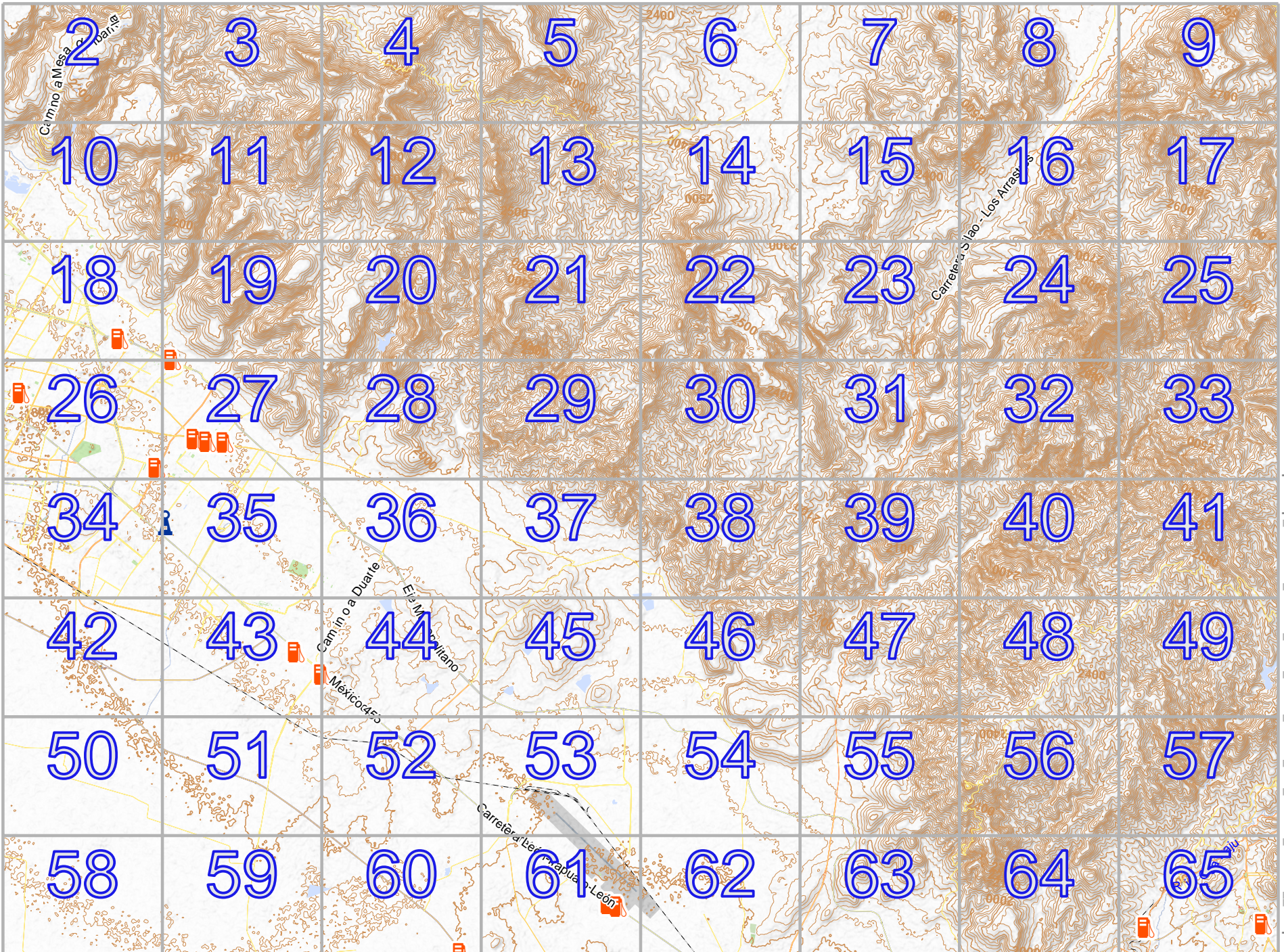


Leon Sierra Lobos Sur

lon -101.27556 lat 21.23310

Map data © OpenStreetMap contributors



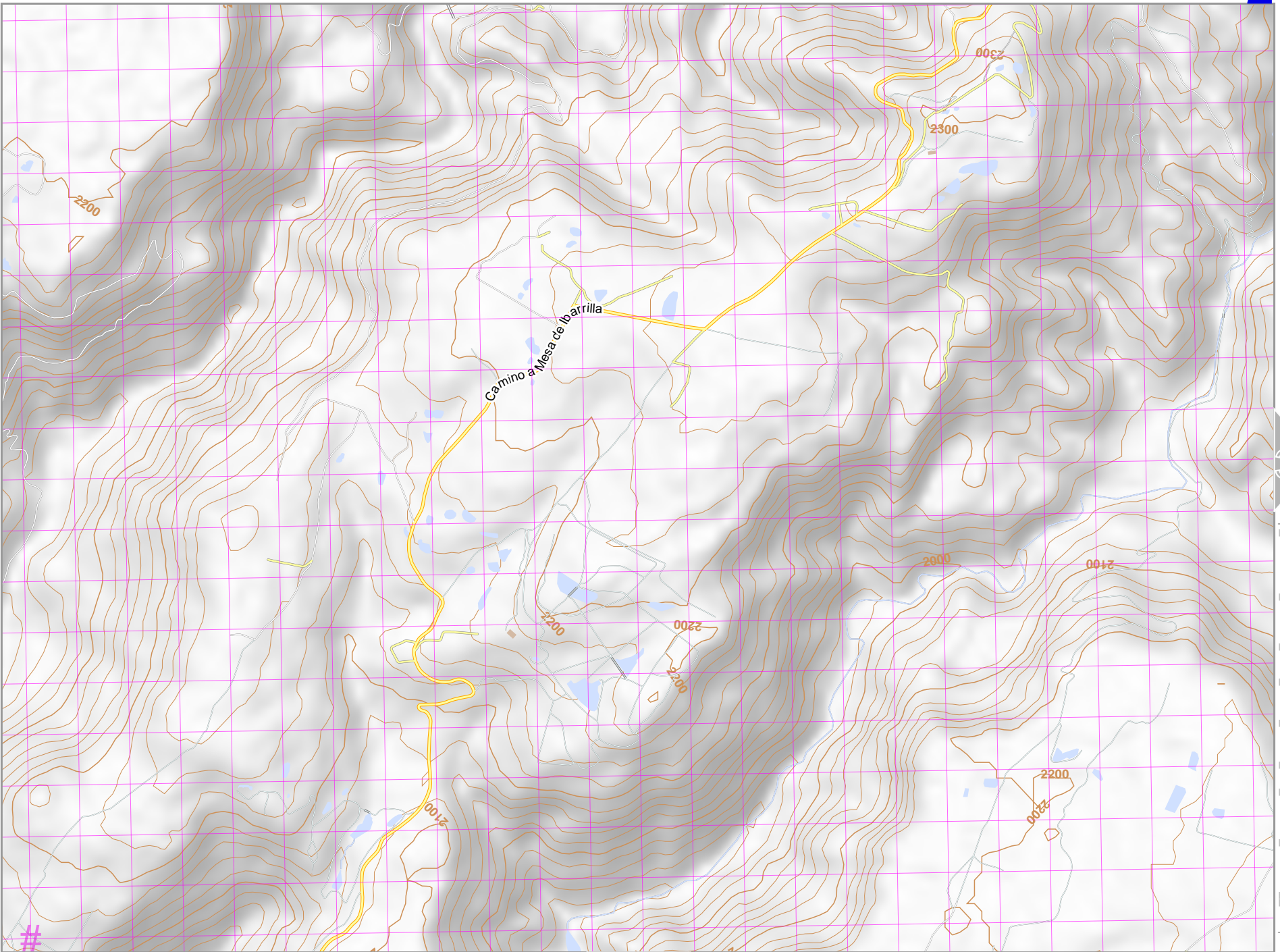
pdfmap_20260324_023506_Leon Sierra Lobos Sur_-101.46 21.0987_703.pdf

lon -101.65961 lat 20.96446
[nom. scale = 1 / 160000]

Leon Sierra Lobos Sur

Map data © OpenStreetMap contributors

lon -101.65961 lat 21.19952 [nom. scale = 1 / 20000]



lon -101.61161 lat 21.23310



map_20260324_023506_Leon_Sierra_Lobos_Sur_-101.46_21.0987_703.pdf

UTM: 14 Q easting 224.00 km northing 2346.60 km
UTM-Grid-width = 200m
Contour interval = 20m

Leon Sierra Lobos Sur

Map data © OpenStreetMap contributors

lon -101.56360 lat 21.23310

2

4

lon -101.61161 lat 21.19952 [nom. scale = 1 / 20000]

map_20260324_023506_Leon_Sierra_Lobos_Sur_-101.46_21.0987_703.pdf

#

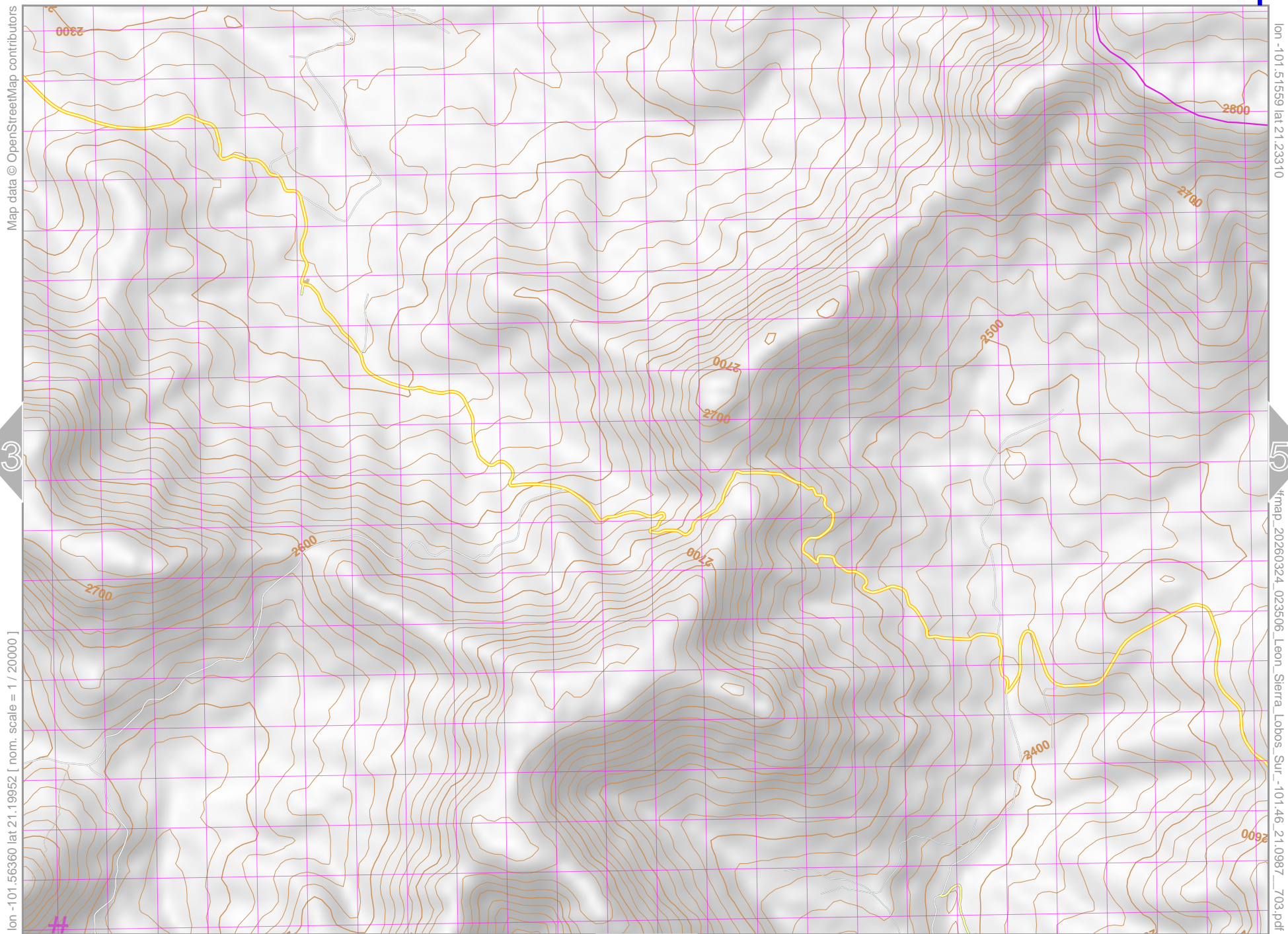
UTM: 14 Q easting 229.00 km northing 2346.60 km

UTM-Grid-width = 200m

Contour interval = 20m

11

Leon Sierra Lobos Sur



Map data © OpenStreetMap contributors

lon -101.51559 lat 21.23310

lon -101.56360 lat 21.19952 [nom. scale = 1 / 20000]

map_20260324_023506_Leon_Sierra_Lobos_Sur_-101.46_21.0987_703.pdf

UTM: 14 Q easting 234.00 km northing 2346.40 km
 UTM-Grid-width = 200m
 Contour interval = 20m

Leon Sierra Lobos Sur

5

top

Map data © OpenStreetMap contributors

lon -101.46759 lat 21.23310

4

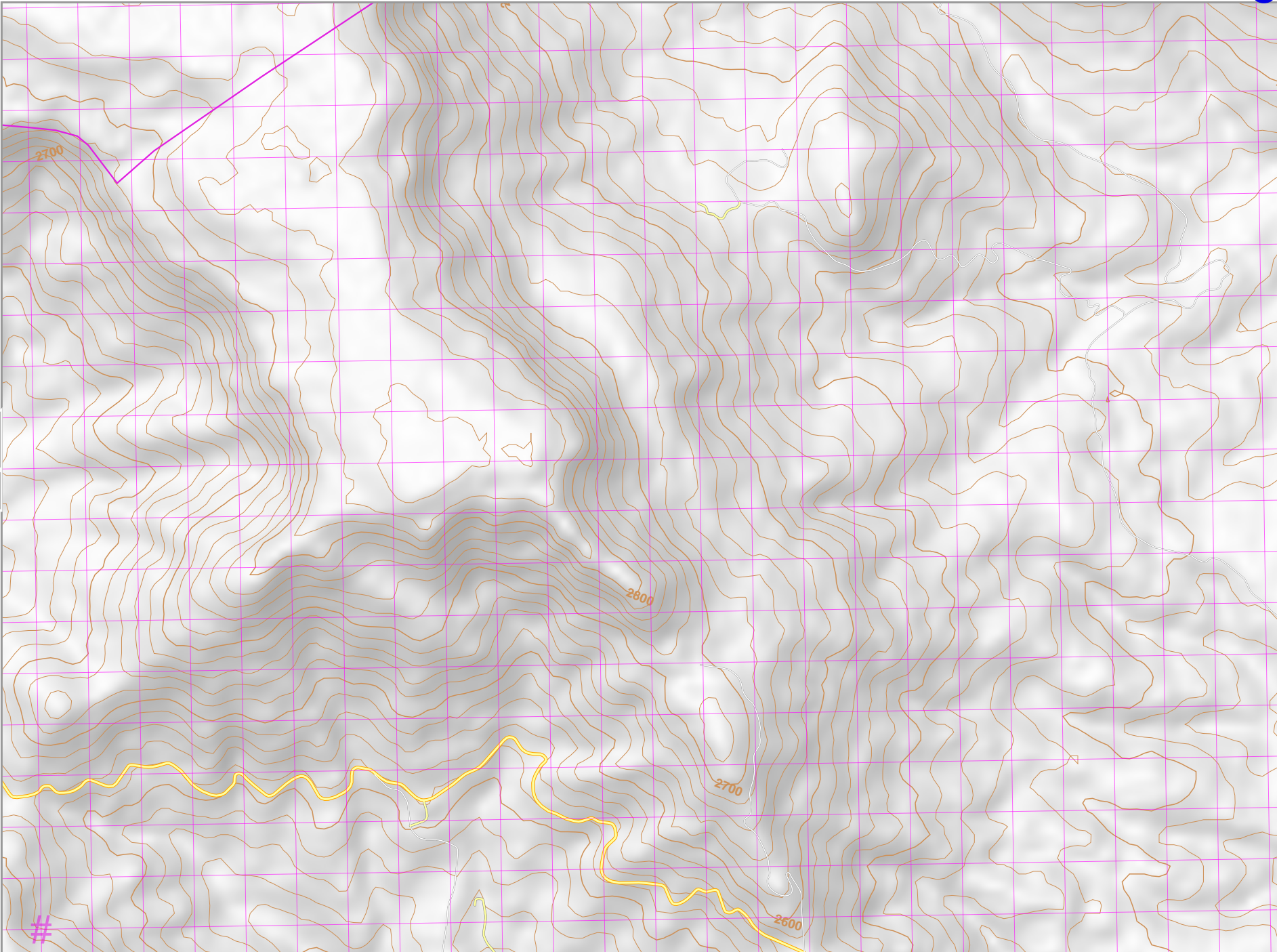
6

lon -101.51559 lat 21.19952 [nom. scale = 1 / 20000]

map_20260324_023506_Leon_Sierra_Lobos_Sur_-101.46_21.0987_703.pdf

UTM: 14 Q easting 239.00 km northing 2346.40 km
UTM-Grid-width = 200m
Contour interval = 20m

13



Leon Sierra Lobos Sur

6

top

Map data © OpenStreetMap contributors

lon -101.41958 lat 21.23310

lon -101.46759 lat 21.19952 [nom. scale = 1 / 20000]

map_20260324_025506_Leon_Sierra_Lobos_Sur_-101.46_21.0987_703.pdf

UTM: 14 Q easting 244.00 km northing 2346.40 km

UTM-Grid-width = 200m
Contour interval = 20m

5

7

14

Nuevo Valle de Moreno

Calle 20 de Enero

Calle Morelos

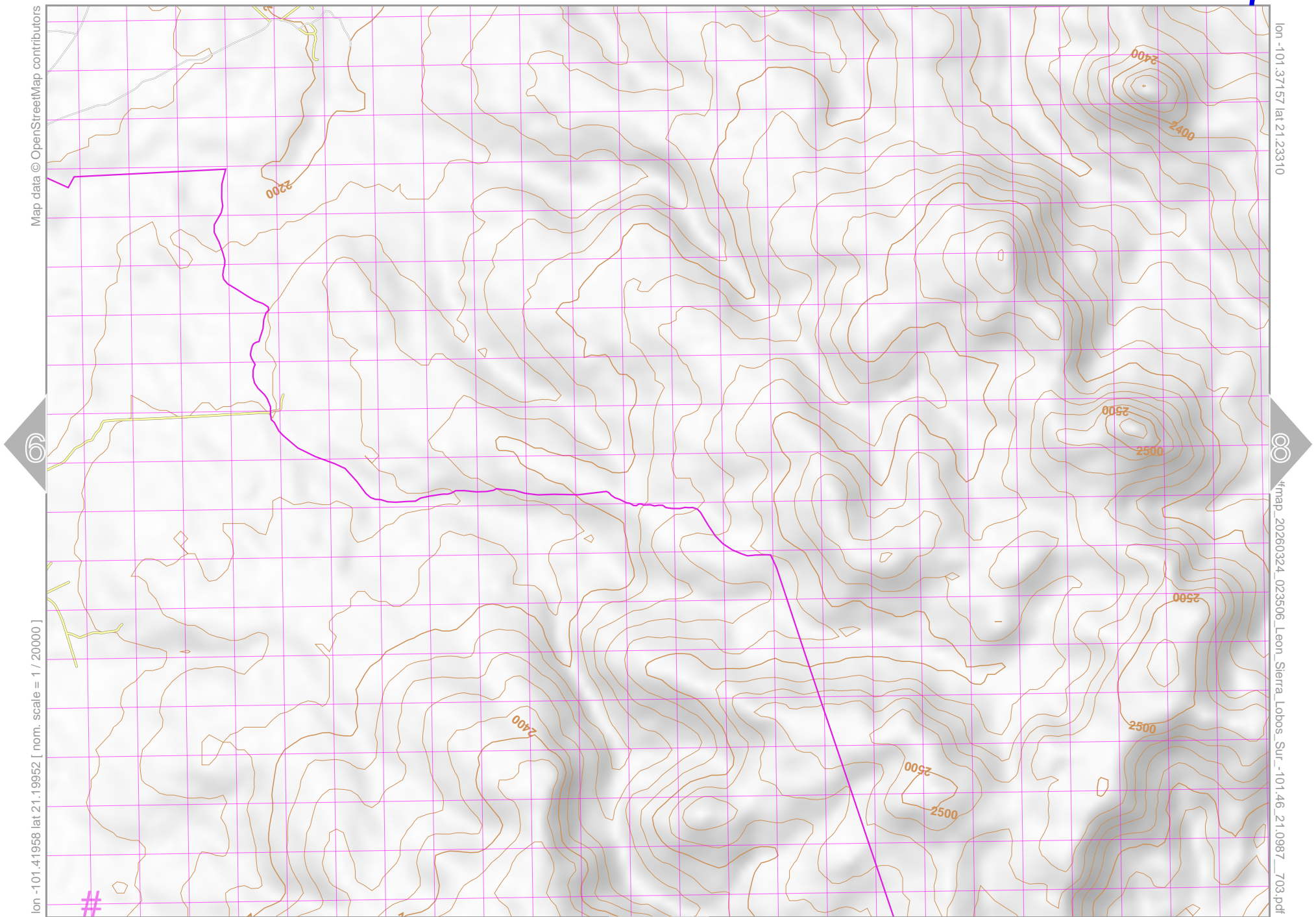
2400

#

Leon Sierra Lobos Sur

Map data © OpenStreetMap contributors

lon -101.37157 lat 21.23310



lon -101.41958 lat 21.19952 [nom. scale = 1 / 20000]

map_20260324_023506_Leon_Sierra_Lobos_Sur_-101.46_21.0987_703.pdf

#

UTM: 14 Q easting 249.00 km northing 2346.20 km

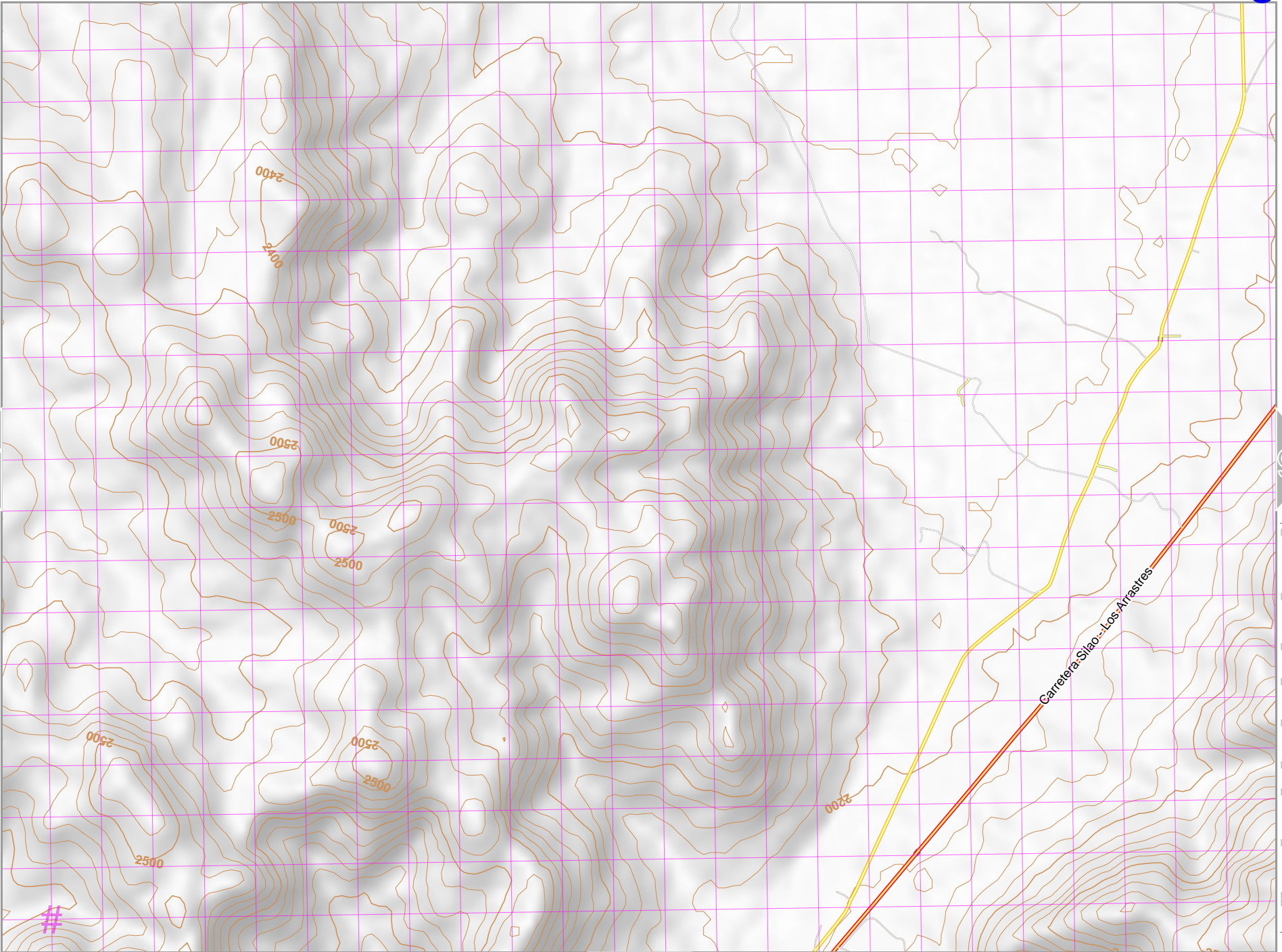
UTM-Grid-width = 200m

Contour interval = 20m

Leon Sierra Lobos Sur

Map data © OpenStreetMap contributors

lon -101.37157 lat 21.19952 [nom. scale = 1 / 20000]



lon -101.32357 lat 21.23310

map_20260324_023506_Leon_Sierra_Lobos_Sur_-101.46_21.0987_703.pdf

UTM: 14 Q easting 254.00 km northing 2346.20 km
UTM-Grid-width = 200m
Contour interval = 20m

Leon Sierra Lobos Sur

Map data © OpenStreetMap contributors

lon -101.27556 lat 21.23310

pdfmap_20260324_023506_Leon_Sierra_Lobos_Sur_-101.46_21.0987_703.pdf

lon -101.32357 lat 21.19952 [nom. scale = 1 / 20000]

Carretera Silao-Los Arastres

2400

2700

2700

2700

2700

2800

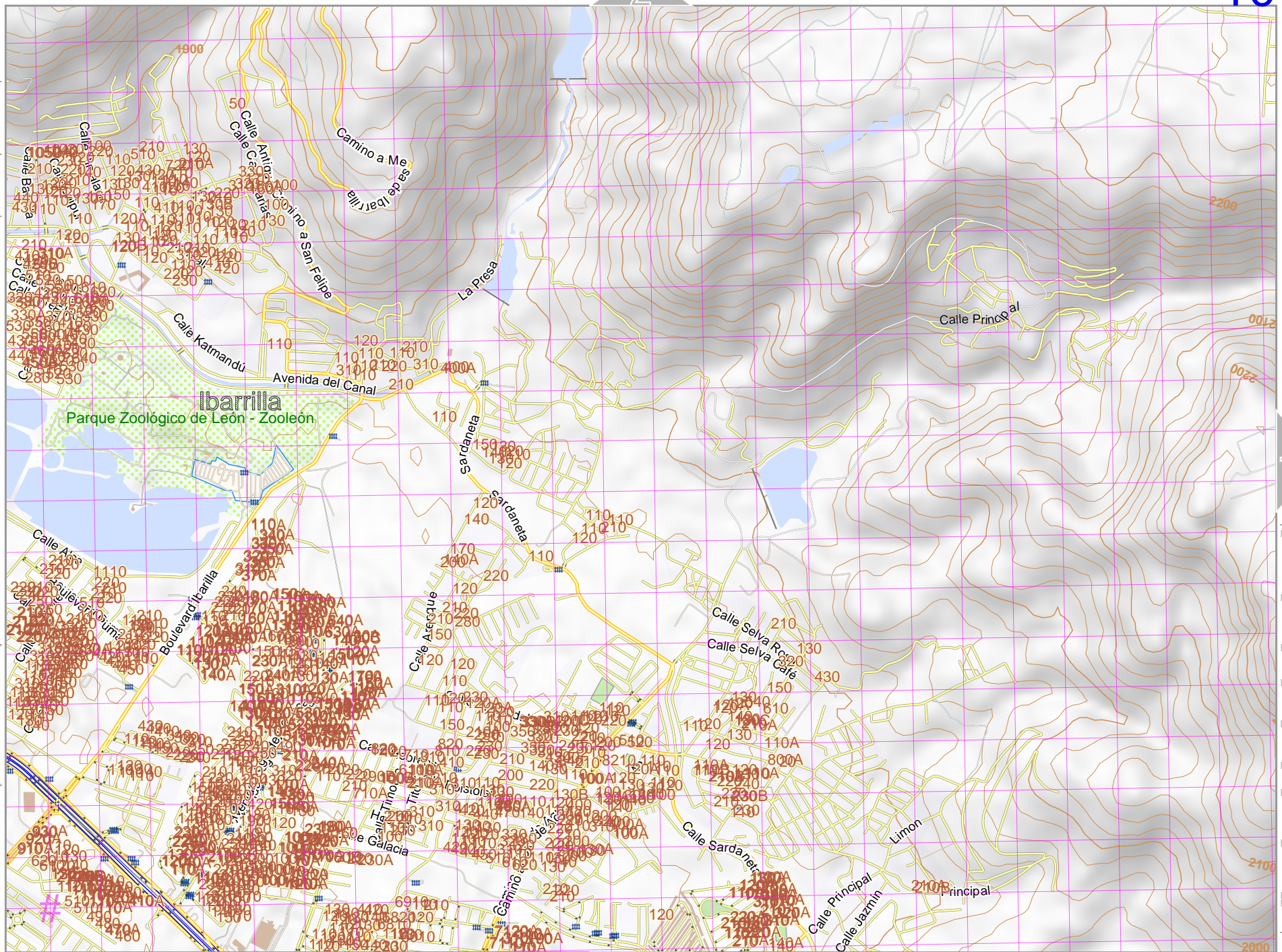
UTM: 14 Q easting 258.80 km northing 2346.00 km
UTM-Grid-width = 200m
Contour interval = 20m



Leon Sierra Lobos Sur

Map data © OpenStreetMap contributors

lon -101.61161 lat 21.19952



map_20260324_023506_Leon_Sierra_Lobos_Sur_-101.46_21.0987_703.pdf

lon -101.65961 lat 21.16594 [nom. scale = 1 / 20000]

UTM: 14 Q easting 224.00 km northing 2343.00 km
 UTM-Grid-width = 200m
 Contour interval = 20m

Leon Sierra Lobos Sur

top

3

11

Map data © OpenStreetMap contributors

lon -101.56360 lat 21.19952

10

12

lon -101.61161 lat 21.16594 [nom. scale = 1 / 20000]

map_20260324_023506_Leon_Sierra_Lobos_Sur_-101.46_21.0987_703.pdf

UTM: 14 Q easting 229.00 km northing 2342.80 km

UTM-Grid-width = 200m

Contour interval = 20m

19



www.milvusmap.eu



Leon Sierra Lobos Sur

12

top

4

Map data © OpenStreetMap contributors

lon -101.51559 lat 21.19952

1

13

lon -101.56360 lat 21.16594 [nom. scale = 1 / 20000]

map_20260324_023506_Leon_Sierra_Lobos_Sur_-101.46_21.0987_703.pdf

UTM: 14 Q easting 233.80 km northing 2342.80 km

UTM-Grid-width = 200m

Contour interval = 20m

20



www.milvusmap.eu



Leon Sierra Lobos Sur

13

top

5

lon -101.46759 lat 21.19952

Map data © OpenStreetMap contributors

12

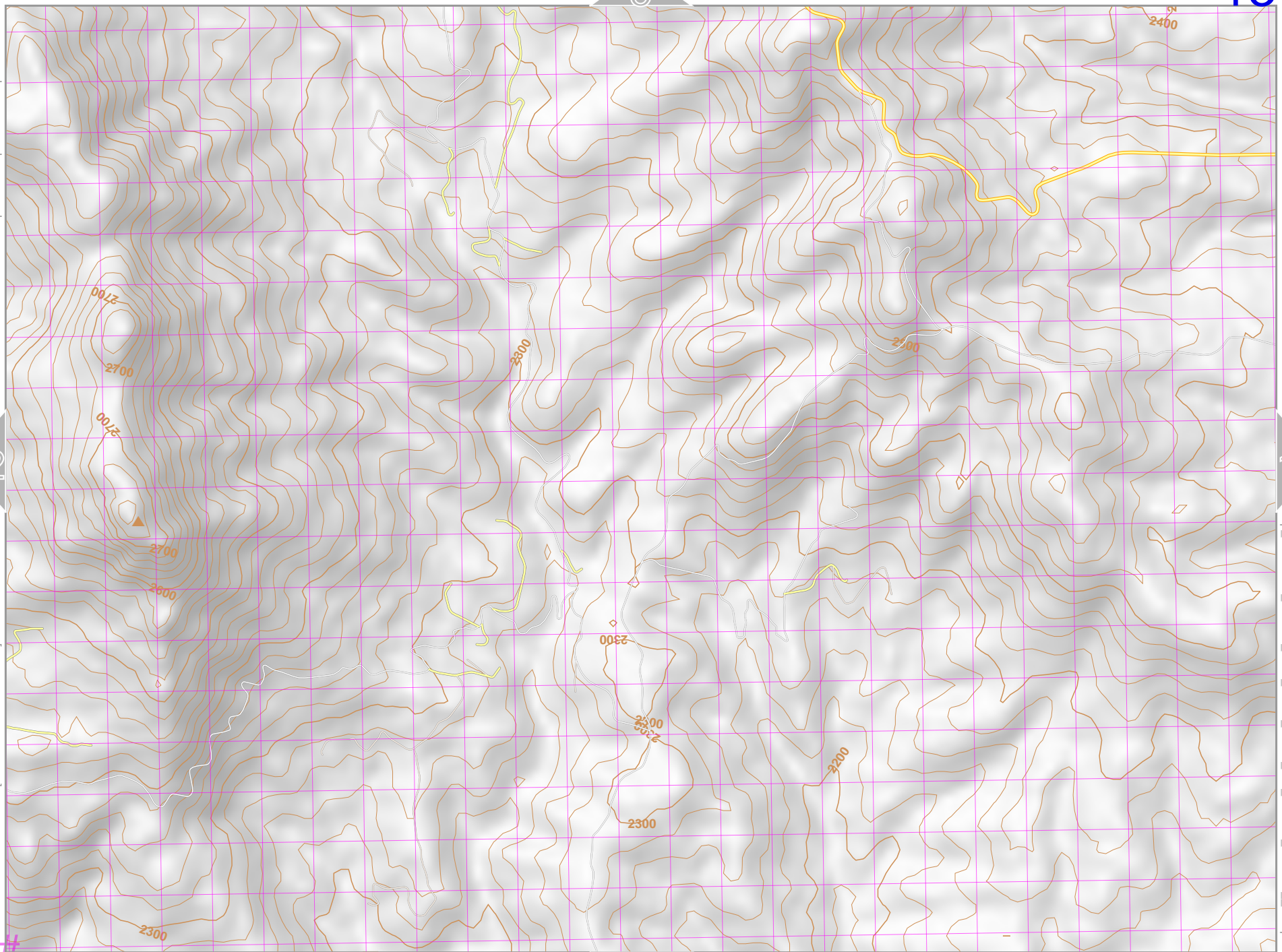
14

map_20260324_023506_Leon_Sierra_Lobos_Sur_-101.46_21.0987_703.pdf

lon -101.51559 lat 21.16594 [nom. scale = 1 / 20000]

21

UTM: 14 Q easting 238.80 km northing 2342.60 km
UTM-Grid-width = 200m
Contour interval = 20m



Leon Sierra Lobos Sur

14

top

Map data © OpenStreetMap contributors

lon -101.41958 lat 21.19952

3

15

lon -101.46759 lat 21.16594 [nom. scale = 1 / 20000]

map_20260324_023506_Leon_Sierra_Lobos_Sur_-101.46_21.0987_703.pdf

UTM: 14 Q easting 243.80 km northing 2342.60 km

UTM-Grid-width = 200m
Contour interval = 20m

22

Leon Sierra Lobos Sur

15

top

7

Map data © OpenStreetMap contributors

lon -101.37157 lat 21.19952

14

16

lon -101.41958 lat 21.16594 [nom. scale = 1 / 20000]

map_20260324_023506_Leon_Sierra_Lobos_Sur_-101.46_21.0987_703.pdf

El Derramadero

#

UTM: 14 Q easting 248.80 km northing 2342.60 km

UTM-Grid-width = 200m

Contour interval = 20m

23

Leon Sierra Lobos Sur

16

top

Map data © OpenStreetMap contributors

lon -101.32357 lat 21.19952

15

17

lon -101.37157 lat 21.16594 [nom. scale = 1 / 20000]

map_20260324_023506_Leon_Sierra_Lobos_Sur_-101.46_21.0987_703.pdf

UTM: 14 Q easting 253.80 km northing 2342.40 km

UTM-Grid-width = 200m
Contour interval = 20m

24

Leon Sierra Lobos Sur

17

top

9

16

25

Map data © OpenStreetMap contributors

lon -101.27556 lat 21.19952

pdfmap_20260324_023506_Leon_Sierra_Lobos_Sur_-101.46_21.0987_703.pdf

lon -101.32357 lat 21.16594 [nom. scale = 1 / 20000]

UTM: 14 Q easting 258.80 km northing 2342.40 km
UTM-Grid-width = 200m
Contour interval = 20m

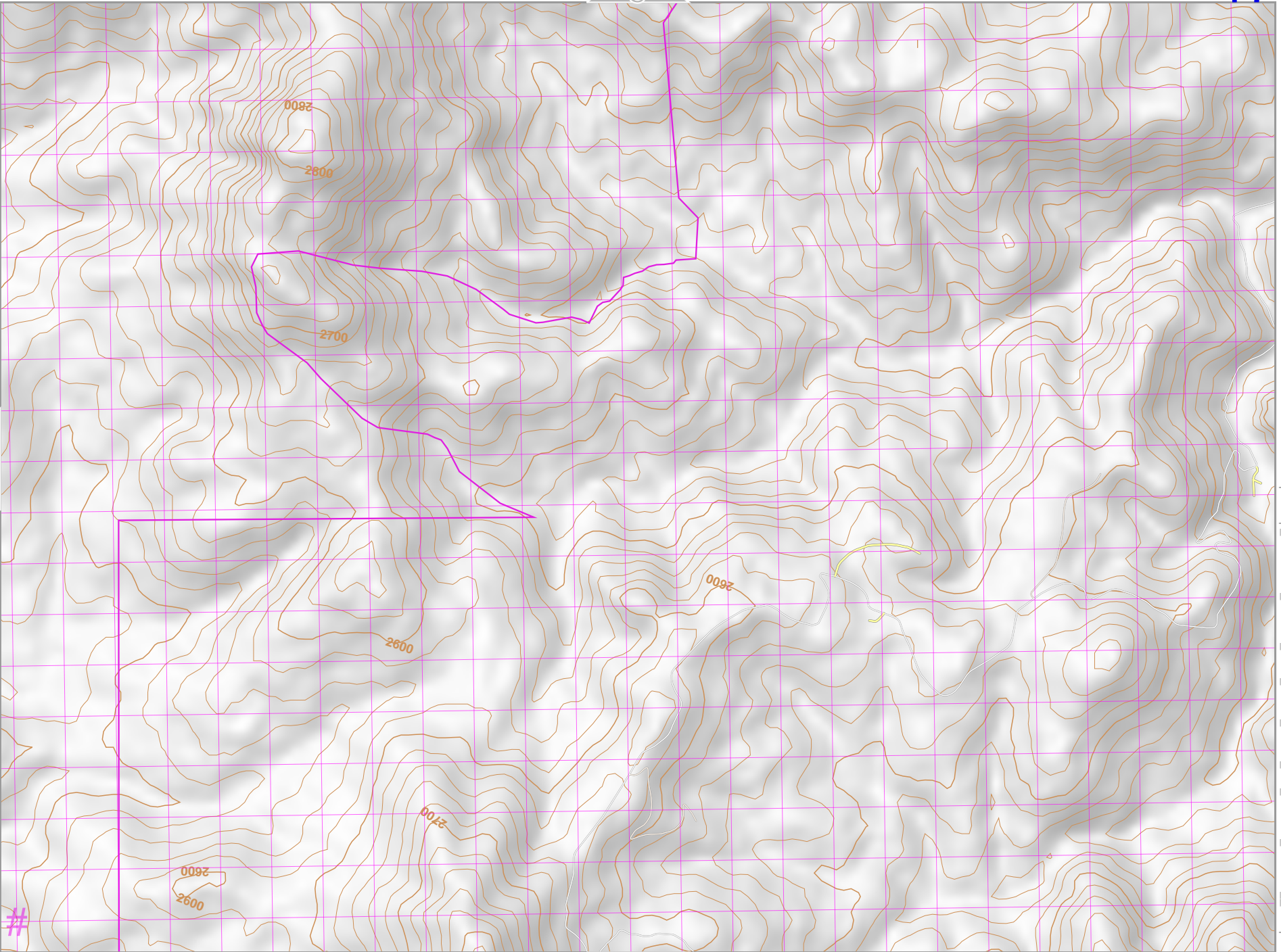
#

2600
2600
2700
2600

2600

2700

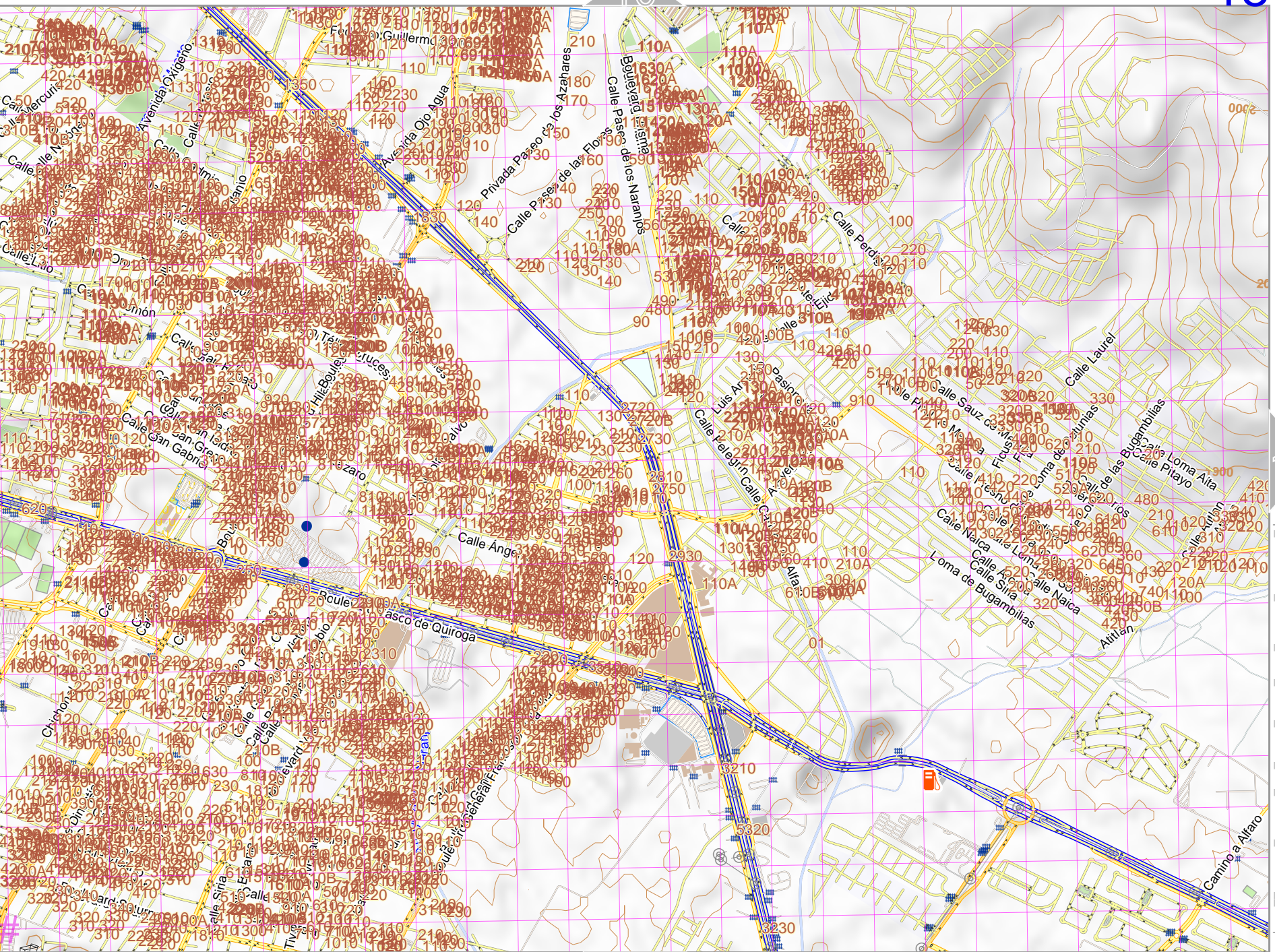
2800
2800



Leon Sierra Lobos Sur

Map data © OpenStreetMap contributors

lon -101.65961 lat 21.13236 [nom. scale = 1 / 20000]

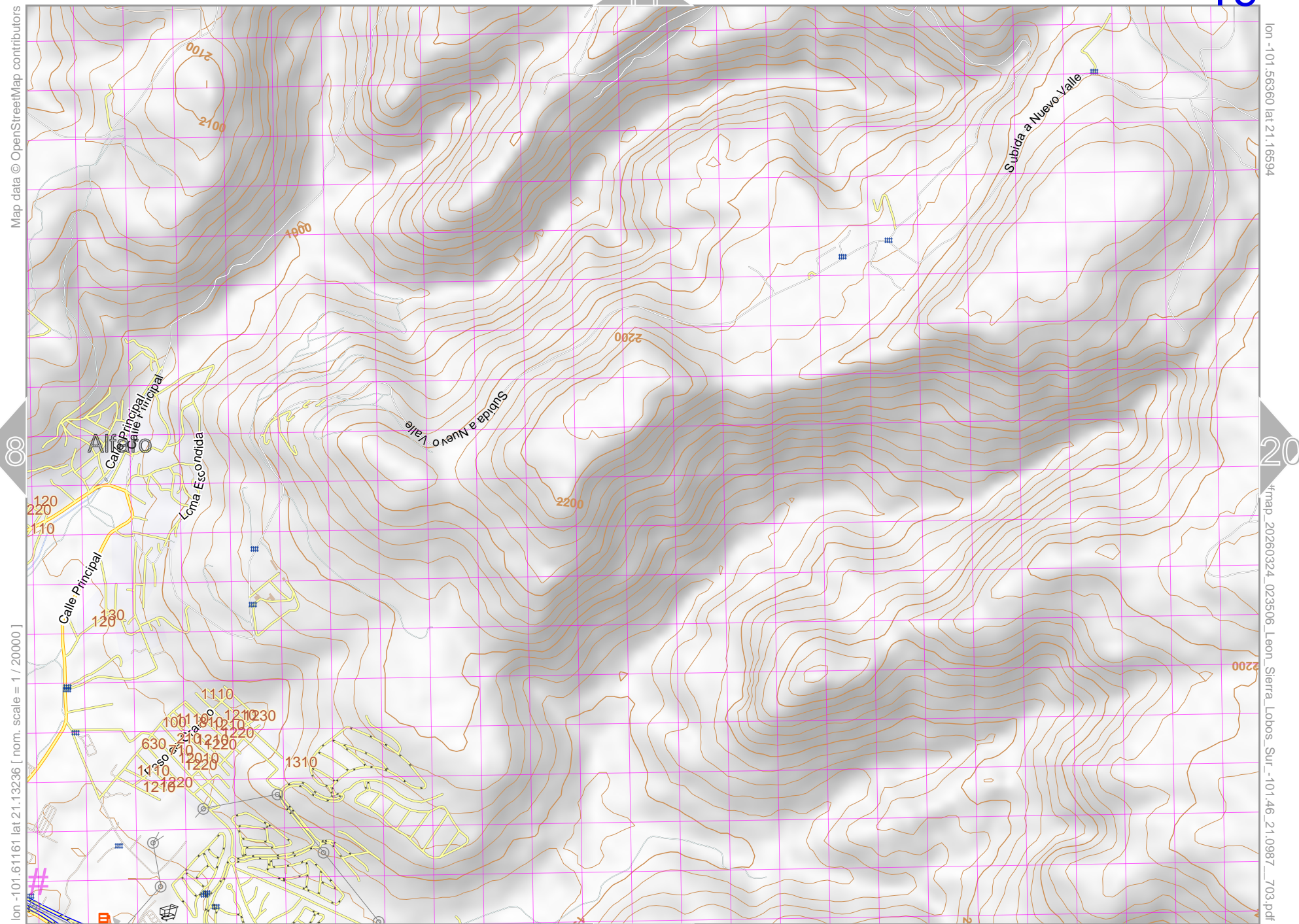


lon -101.61161 lat 21.16594

map_20260324_023506_Leon_Sierra_Lobos_Sur_-101.46_21.0987_703.pdf

UTM: 14 Q easting 223.80 km northing 2339.20 km
 UTM-Grid-width = 200m
 Contour interval = 20m

Leon Sierra Lobos Sur



Map data © OpenStreetMap contributors

lon -101.56360 lat 21.16594

lon -101.61161 lat 21.13236 [nom. scale = 1 / 20000]

map_20260324_023506_Leon_Sierra_Lobos_Sur_-101.46_21.0987_703.pdf

UTM: 14 Q easting 228.80 km northing 2339.20 km
UTM-Grid-width = 200m
Contour interval = 20m

Leon Sierra Lobos Sur

20

top

12

Map data © OpenStreetMap contributors

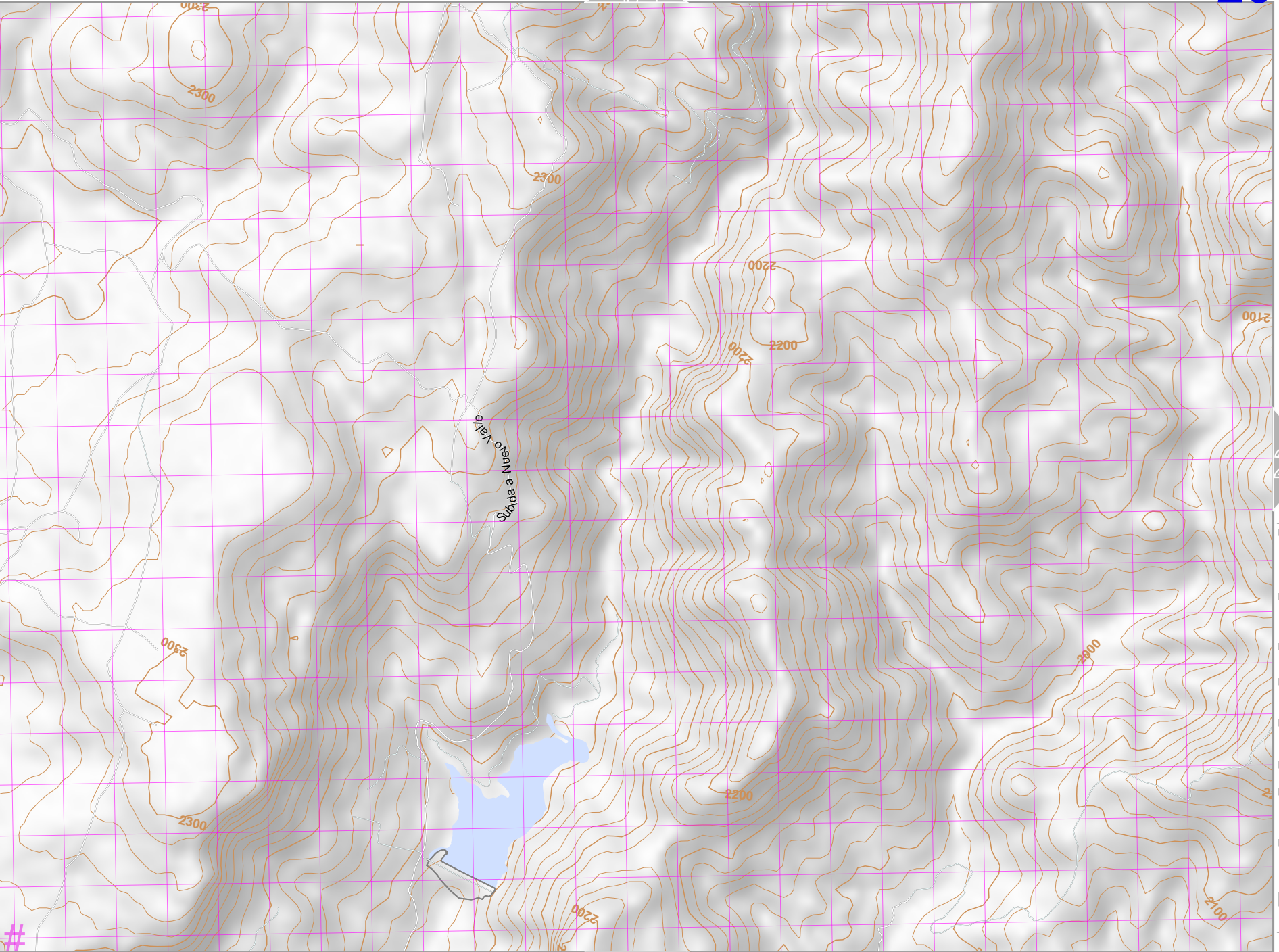
lon -101.51591 lat 21.16594

10

21

lon -101.56360 lat 21.13236 [nom. scale = 1 / 20000]

map_20260324_023506_Leon_Sierra_Lobos_Sur_-101.46_21.0987_703.pdf



28

UTM: 14 Q easting 233.80 km northing 2339.00 km
UTM-Grid-width = 200m
Contour interval = 20m

Leon Sierra Lobos Sur

21

top

13

Map data © OpenStreetMap contributors

lon -101.46759 lat 21.16594

20

22

lon -101.51559 lat 21.13236 [nom. scale = 1 / 20000]

map_20260324_023506_Leon_Sierra_Lobos_Sur_-101.46_21.0987_703.pdf

#

UTM: 14 Q easting 238.80 km northing 2339.00 km

UTM-Grid-width = 200m
Contour interval = 20m

29

Leon Sierra Lobos Sur

22

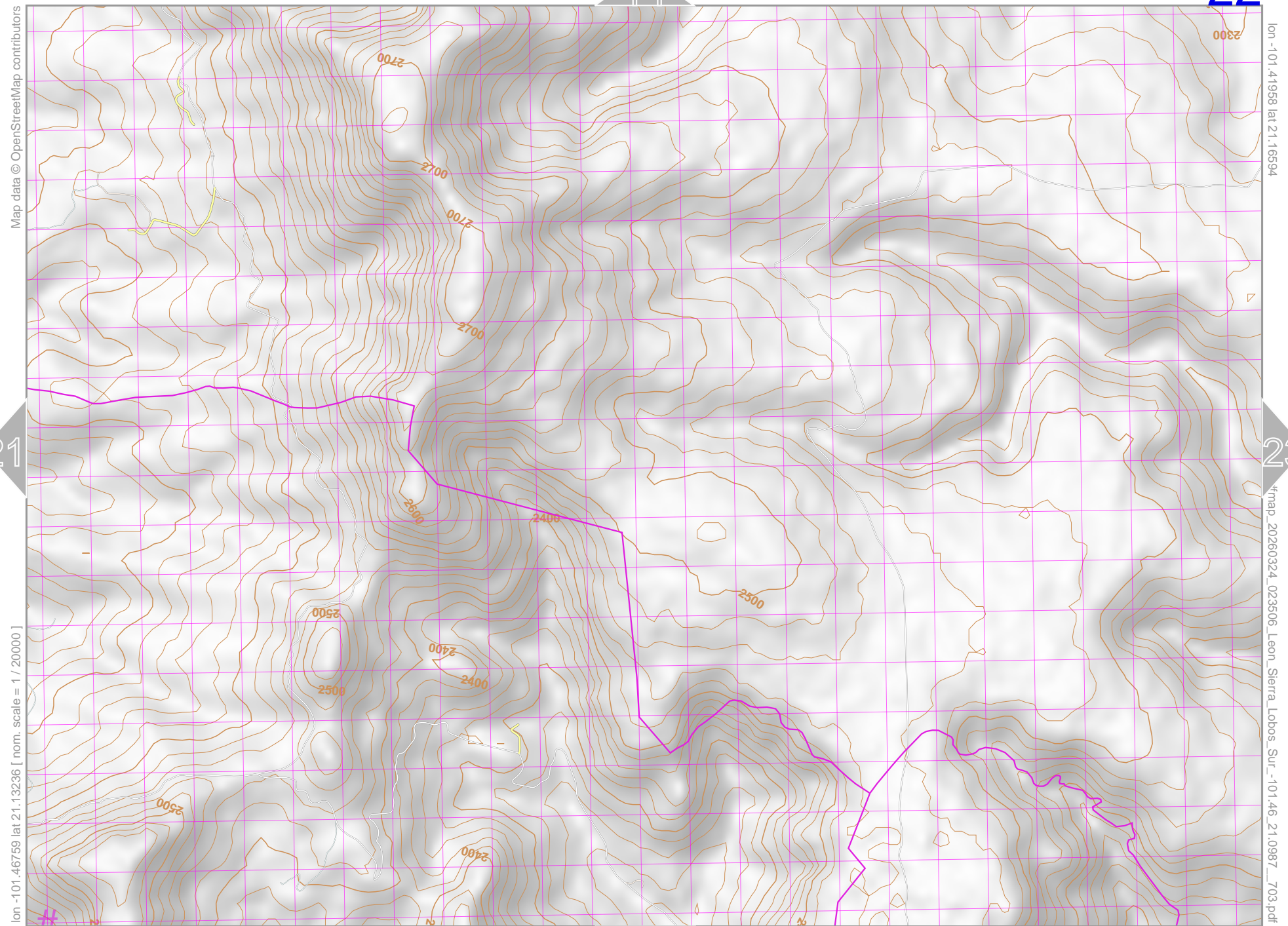
top

14

21

23

30



Map data © OpenStreetMap contributors

lon -101.46759 lat 21.13236 [nom. scale = 1 / 20000]

lon -101.41958 lat 21.16594
map_20260324_023506_Leon_Sierra_Lobos_Sur_-101.46_21.0987_703.pdf

#UTM: 14 Q easting 243.80 km northing 2338.80 km
UTM-Grid-width = 200m
Contour interval = 20m

Leon Sierra Lobos Sur

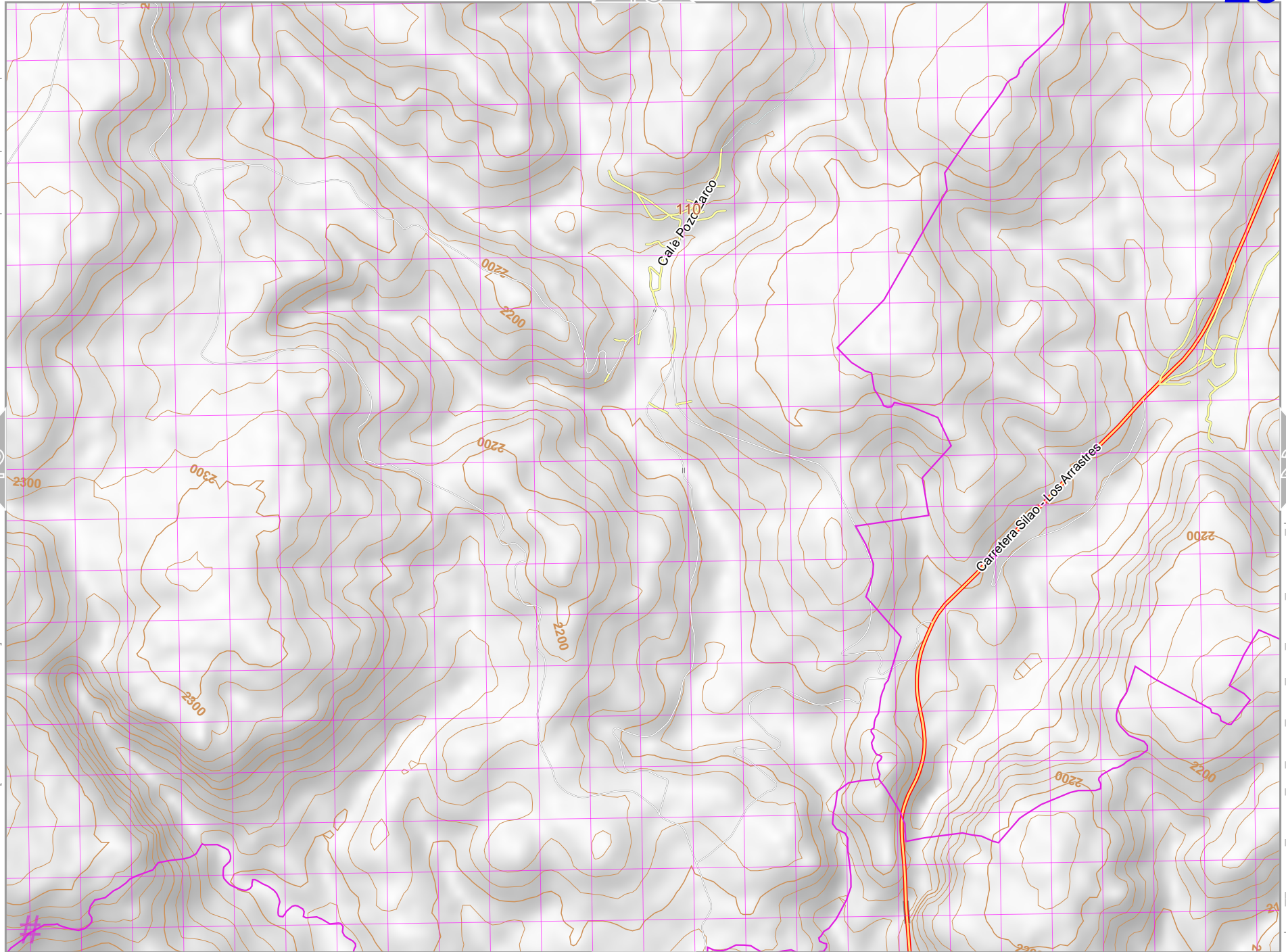
23

top

Map data © OpenStreetMap contributors

15

lon -101.37157 lat 21.16594



22

24

lon -101.41958 lat 21.13236 [nom. scale = 1 / 20000]

map_20260324_023506_Leon_Sierra_Lobos_Sur_-101.46_21.0987_703.pdf

UTM: 14 Q easting 248.80 km northing 2338.80 km
UTM-Grid-width = 200m
Contour interval = 20m

31

Leon Sierra Lobos Sur

24

top

Map data © OpenStreetMap contributors

lon -101.32357 lat 21.16594

23

25

lon -101.37157 lat 21.13236 [nom. scale = 1 / 20000]

map_20260324_023506_Leon_Sierra_Lobos_Sur_-101.46_21.0987_703.pdf

#

UTM: 14 Q easting 253.80 km northing 2338.80 km

UTM-Grid-width = 200m

Contour interval = 20m

32



www.milvusmap.eu



Leon Sierra Lobos Sur

25

lon -101.27556 lat 21.16594

pdfmap_20260324_023506_Leon_Sierra_Lobos_Sur_-101.46_21.0987_703.pdf

Map data © OpenStreetMap contributors

24

lon -101.32357 lat 21.13236 [nom. scale = 1 / 20000]

17

33

UTM: 14 Q easting 258.80 km northing 2338.60 km

UTM-Grid-width = 200m
Contour interval = 20m

Leon Sierra Lobos Sur

27

top

19

26

28

35

Map data © OpenStreetMap contributors

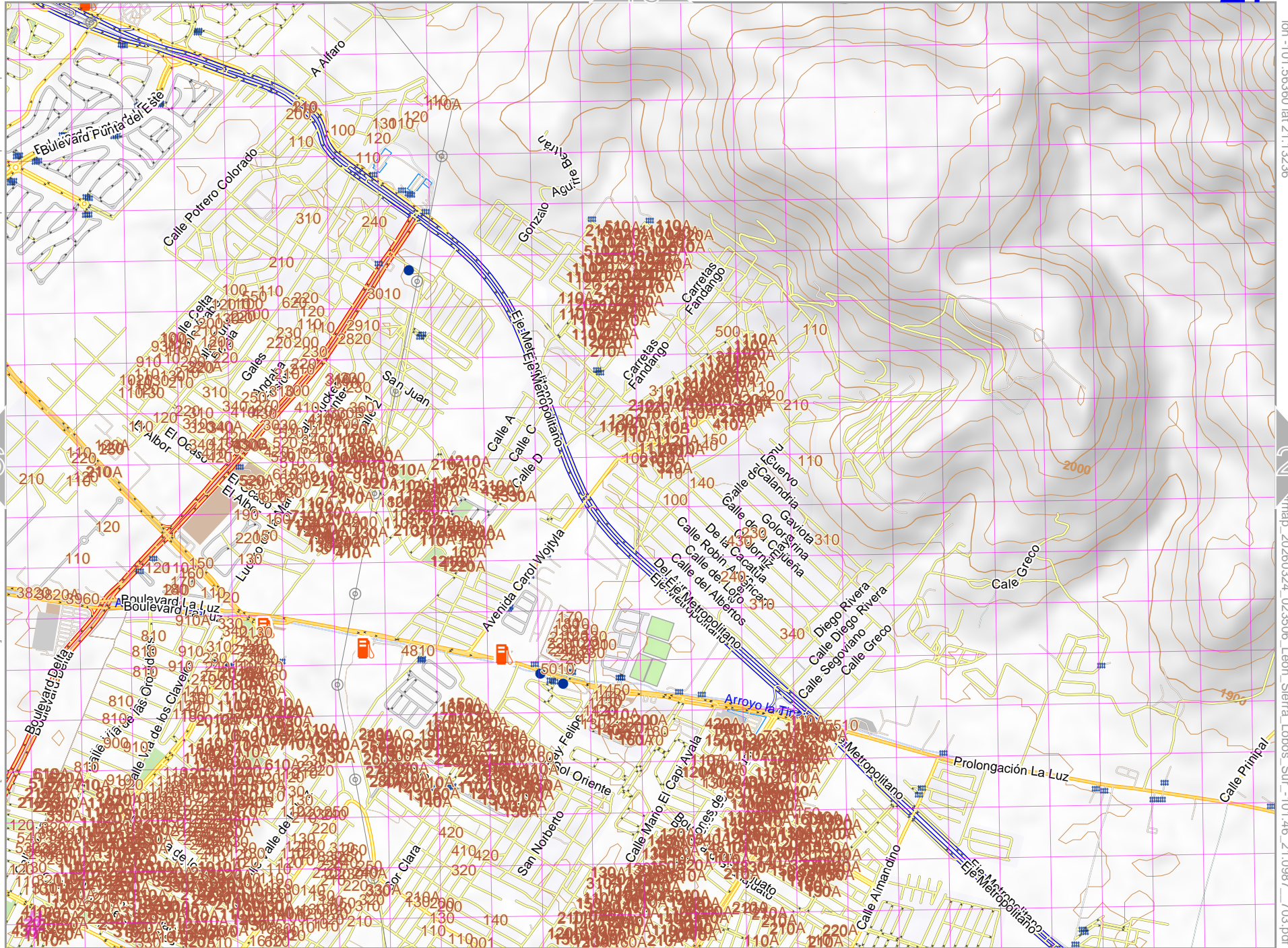
lon -101.56360 lat 21.13236

lon -101.61161 lat 21.09878 [nom. scale = 1 / 20000]

map_20260324_023506_Leon_Sierra_Lobos_Sur_-101.46_21.0987_703.pdf

UTM: 14 Q easting 228.80 km northing 2335.40 km

UTM-Grid-width = 200m
Contour interval = 20m



Map data © OpenStreetMap contributors

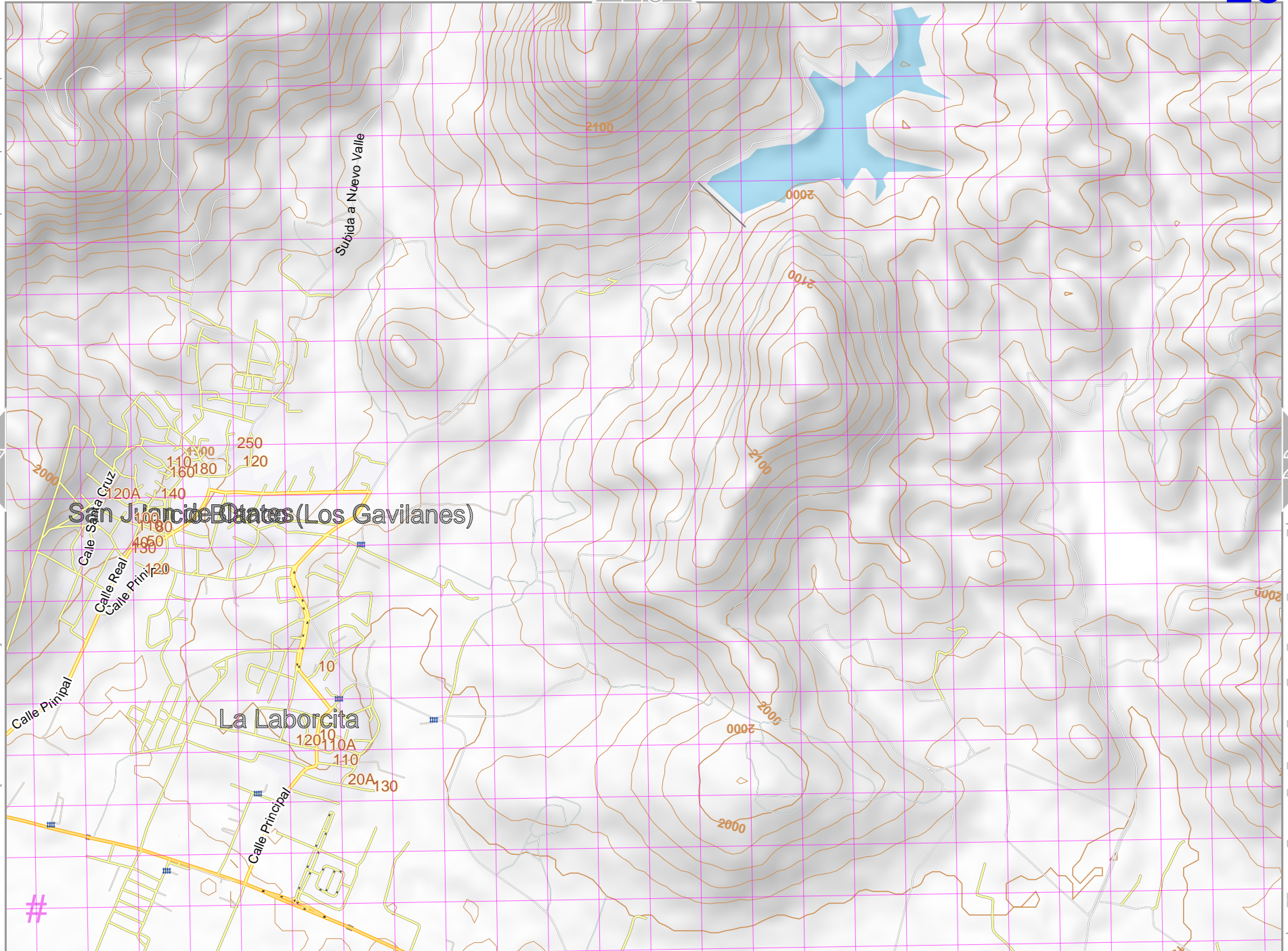
lon -101.51559 lat 21.13236

27

29

lon -101.56360 lat 21.09878 [nom. scale = 1 / 20000]

map_20260324_023506_Leon_Sierra_Lobos_Sur_-101.46_21.0987_703.pdf



UTM: 14 Q easting 233.80 km northing 2335.40 km

UTM-Grid-width = 200m

Contour interval = 20m

36



www.milvusmap.eu



Leon Sierra Lobos Sur

29

top

21

28

30

37

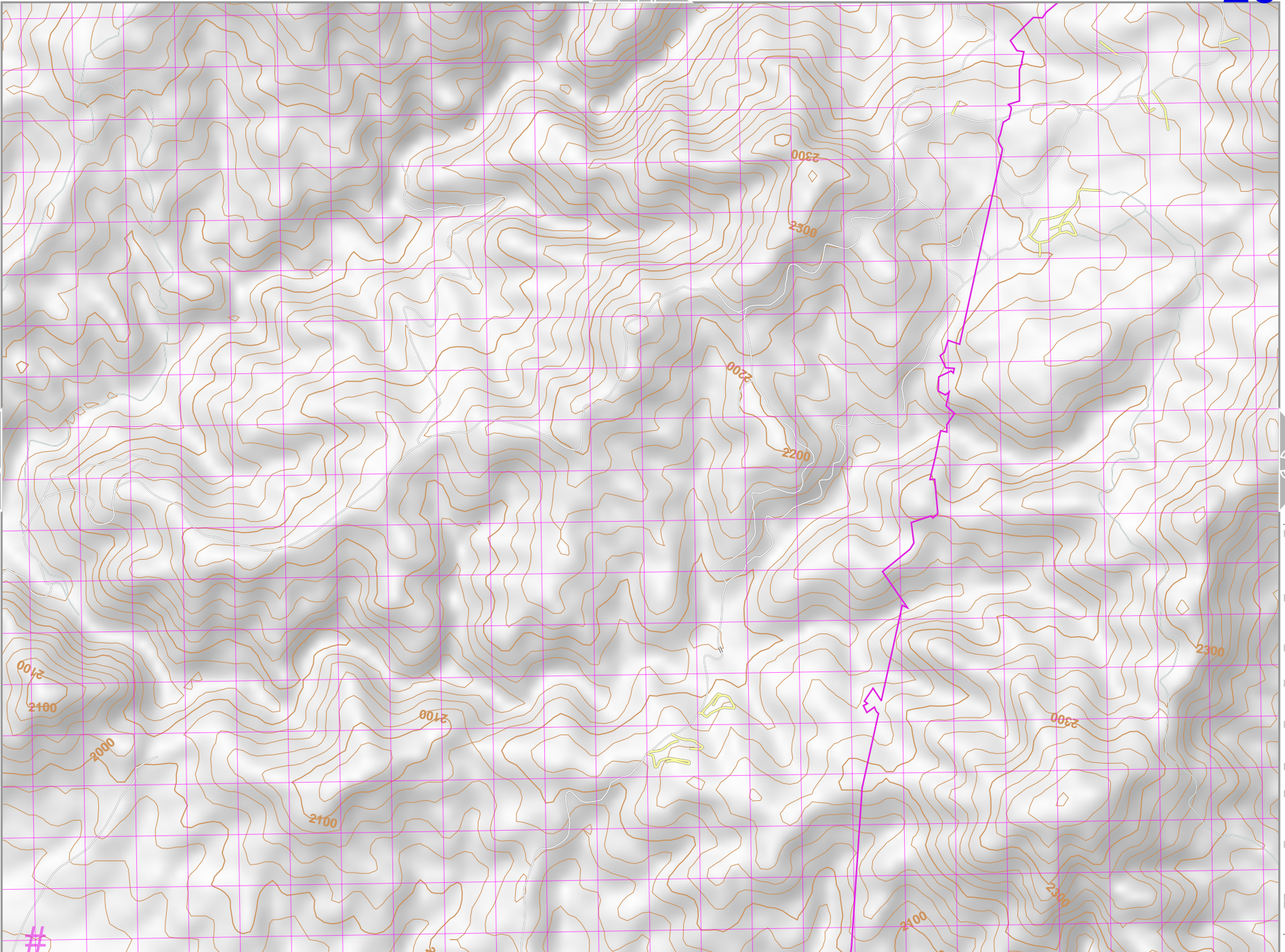
Map data © OpenStreetMap contributors

lon -101.46759 lat 21.13236

lon -101.51559 lat 21.09878 [nom. scale = 1 / 20000]

map_20260324_023506_Leon_Sierra_Lobos_Sur_-101.46_21.0987_703.pdf

UTM: 14 Q easting 238.80 km northing 2335.20 km
UTM-Grid-width = 200m
Contour interval = 20m



Leon Sierra Lobos Sur

30

top

22

Map data © OpenStreetMap contributors

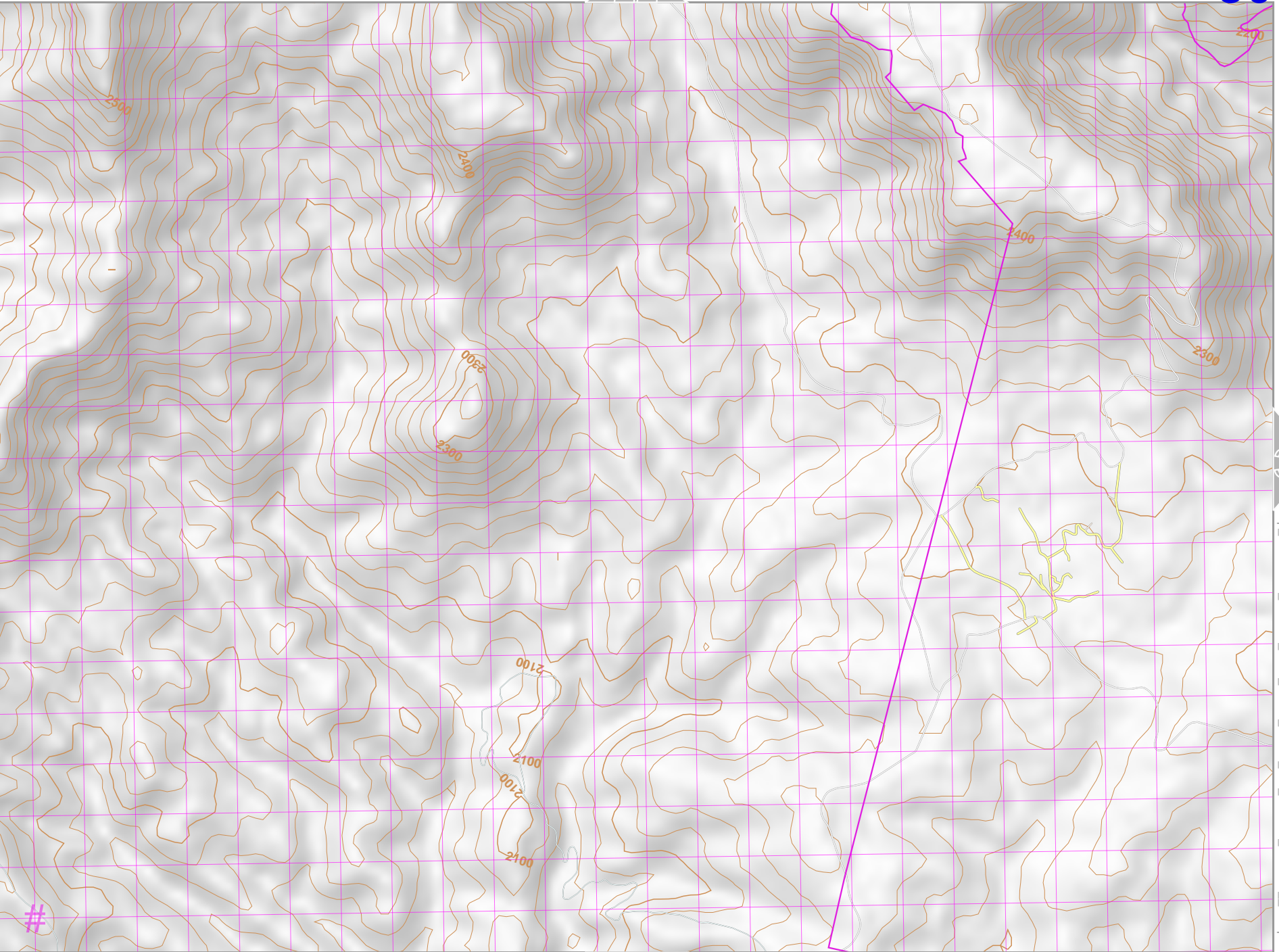
lon -101.41958 lat 21.13236

29

31

lon -101.46759 lat 21.09878 [nom. scale = 1 / 20000]

map_20260324_023506_Leon_Sierra_Lobos_Sur_-101.46_21.0987_703.pdf



UTM: 14 Q easting 243.80 km northing 2335.20 km
UTM-Grid-width = 200m
Contour interval = 20m

38

Leon Sierra Lobos Sur

31

top

Map data © OpenStreetMap contributors

lon -101.37157 lat 21.13236

30

32

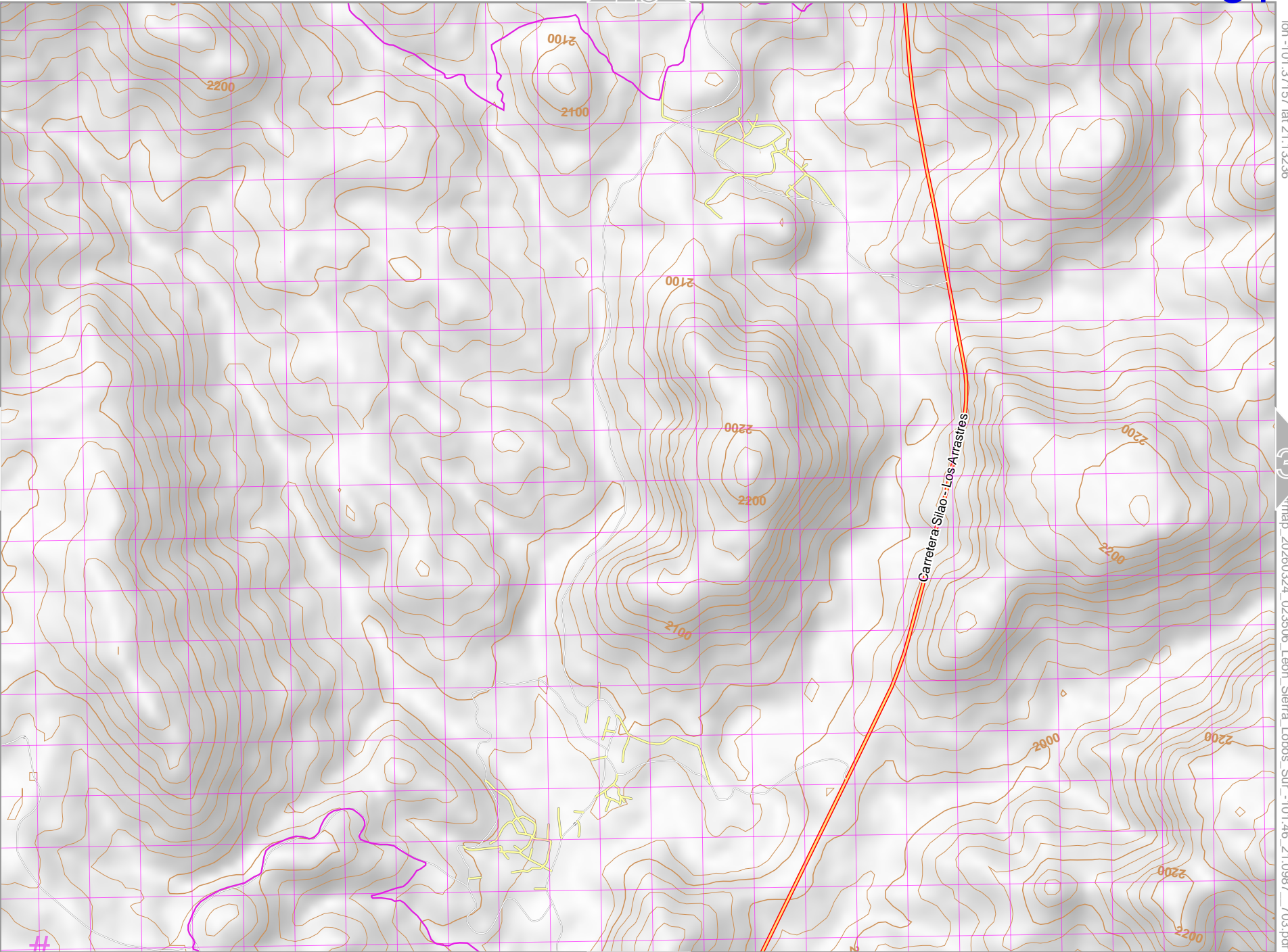
lon -101.41958 lat 21.09878 [nom. scale = 1 / 20000]

map_20260324_023506_Leon_Sierra_Lobos_Sur_-101.46_21.0987_703.pdf

UTM: 14 Q easting 248.80 km northing 2335.00 km

UTM-Grid-width = 200m
Contour interval = 20m

39



Leon Sierra Lobos Sur

32

top

24

Map data © OpenStreetMap contributors

lon -101.32357 lat 21.13236

31

33

lon -101.37157 lat 21.09878 [nom. scale = 1 / 20000]

map_20260324_023506_Leon_Sierra_Lobos_Sur_-101.46_21.0987_703.pdf

UTM: 14 Q easting 253.80 km northing 2335.00 km

UTM-Grid-width = 200m

Contour interval = 20m

40



www.milvusmap.eu



Leon Sierra Lobos Sur

25

33

top

Map data © OpenStreetMap contributors

lon -101.27556 lat 21.13236

32

lon -101.32357 lat 21.09878 [nom. scale = 1 / 20000]

pdfmap_20260324_023506_Leon_Sierra_Lobos_Sur_-101.46_21.0987_703.pdf

UTM: 14 Q easting 258.80 km northing 2335.00 km
UTM-Grid-width = 200m
Contour interval = 20m

41

Leon Sierra Lobos Sur

26

35

42

Map data © OpenStreetMap contributors

lon -101.61161 lat 21.09878

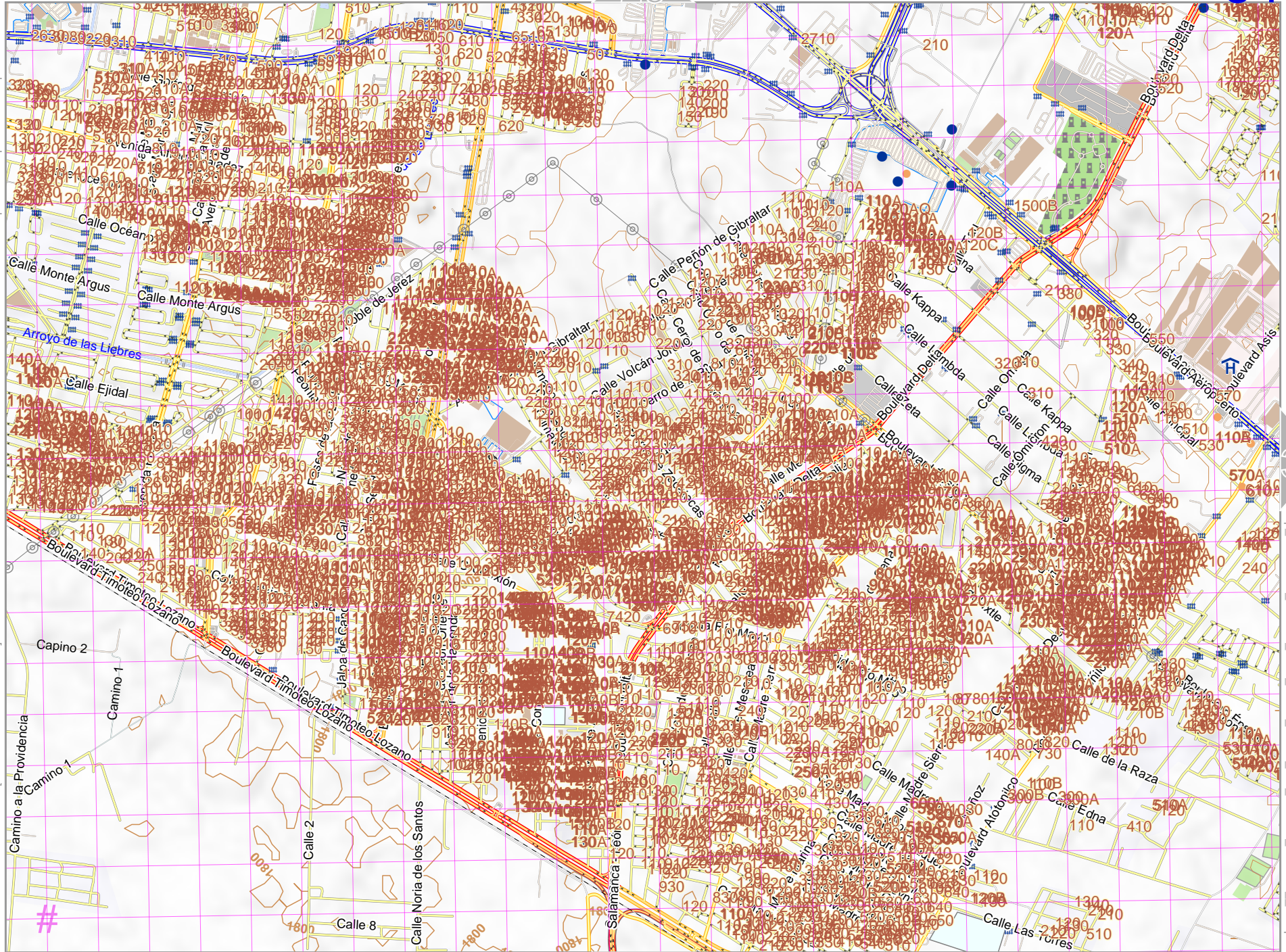
lon -101.65961 lat 21.06520 [nom. scale = 1 / 20000]

map_20260324_023506_Leon_Sierra_Lobos_Sur_-101.46_21.0987_703.pdf

UTM: 14 Q easting 223.80 km northing 2331.80 km

UTM-Grid-width = 200m

Contour interval = 20m



#

Leon Sierra Lobos Sur

35

top

Map data © OpenStreetMap contributors

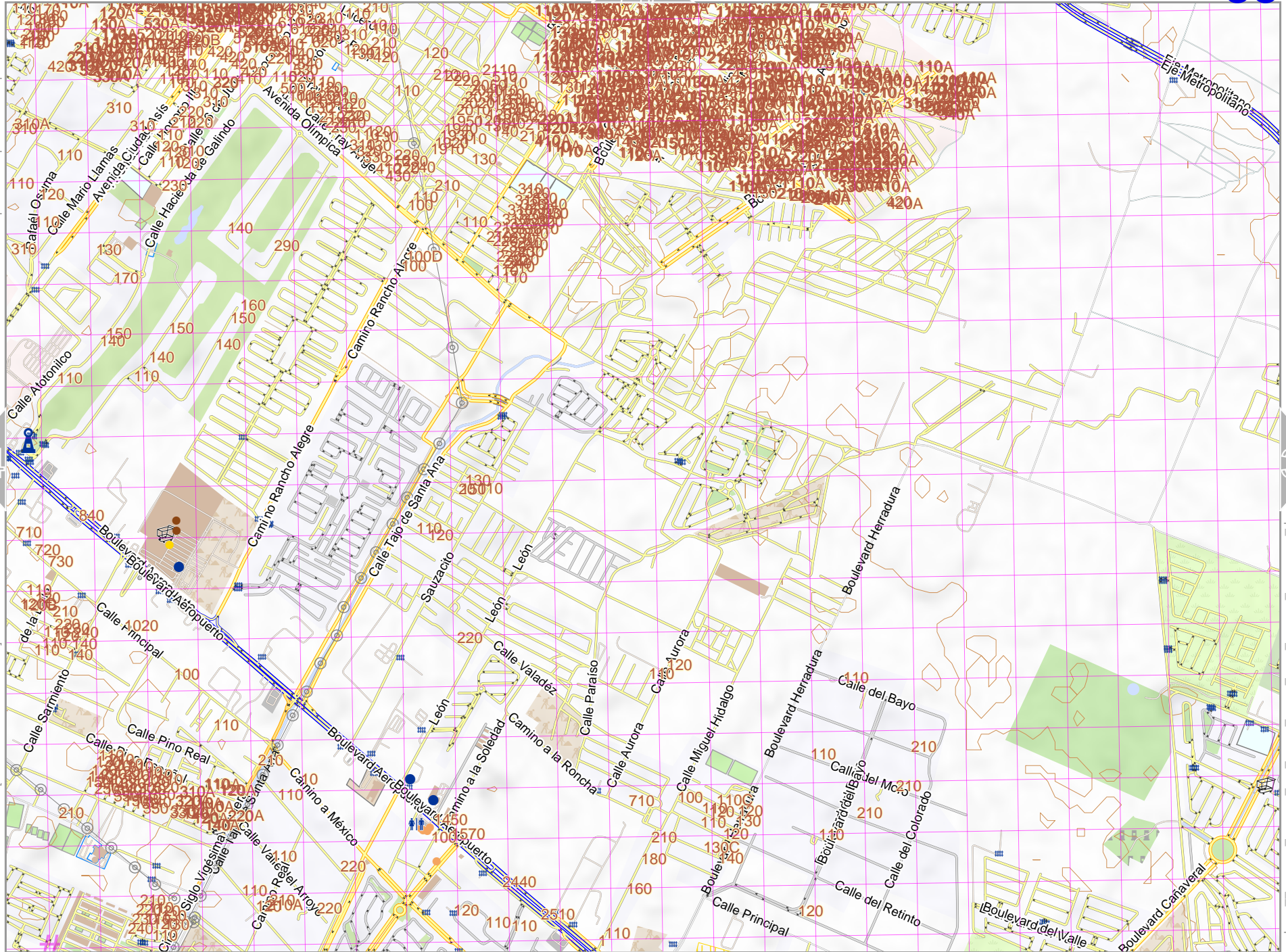
lon -101.56360 lat 21.09878

34

36

lon -101.61161 lat 21.06520 [nom. scale = 1 / 20000]

map_20260324_023506_Leon_Sierra_Lobos_Sur_-101.46_21.0987_703.pdf



UTM 14 Q easting 228.80 km northing 2331.60 km
UTM-Grid-width = 200m
Contour interval = 20m

43

Map data © OpenStreetMap contributors

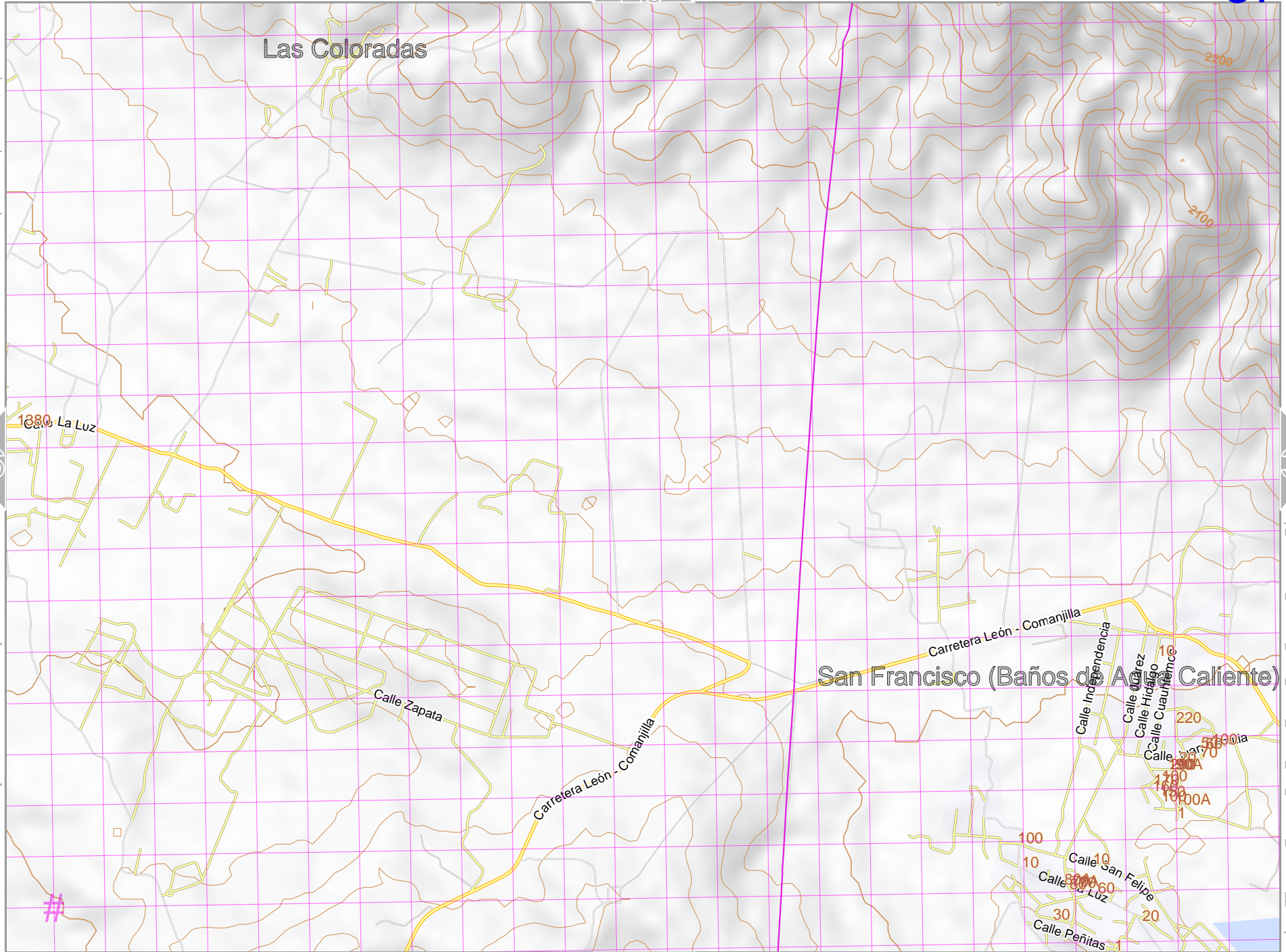
lon -101.46759 lat 21.09878

36

38

lon -101.51559 lat 21.06520 [nom. scale = 1 / 20000]

map_20260324_023506_Leon_Sierra_Lobos_Sur_-101.46_21.0987_703.pdf



UTM: 14 Q easting 238.80 km northing 2331.60 km
 UTM-Grid-width = 200m
 Contour interval = 20m

Leon Sierra Lobos Sur

38

top

30

Map data © OpenStreetMap contributors

lon -101.41958 lat 21.09878

37


39

log -101.46759 lat 21.06520 [nom. scale = 1 / 20000]

map_20260324_023506_Leon_Sierra_Lobos_Sur_-101.46_21.0987_703.pdf

UTM: 14 Q easting 243.60 km northing 2331.40 km
UTM-Grid-width = 200m
Contour interval = 20m

46



Map data © OpenStreetMap contributors

lon -101.37157 lat 21.09878

38

40

lon -101.41958 lat 21.06520 [nom. scale = 1 / 20000]

map_20260324_023506_Leon_Sierra_Lobos_Sur_-101.46_21.0987_703.pdf

Cuestecitas de San Juan

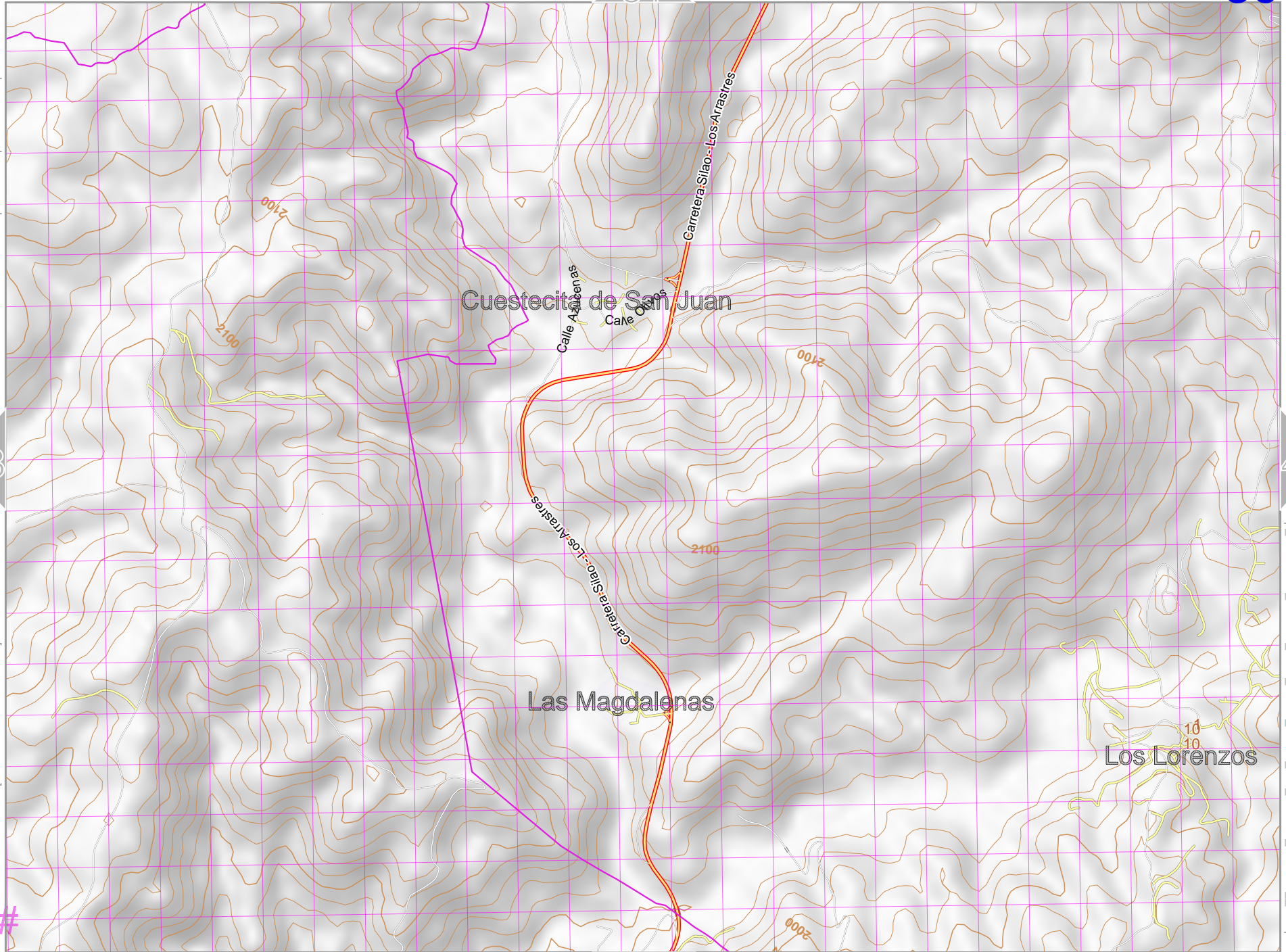
Las Magdalenas

Los Lorenzos

31

47

UTM: 14 Q easting 248.60 km northing 2331.40 km
UTM-Grid-width = 200m
Contour interval = 20m



Leon Sierra Lobos Sur

40

top

32

Map data © OpenStreetMap contributors

lon -101.32357 lat 21.09878

39

41

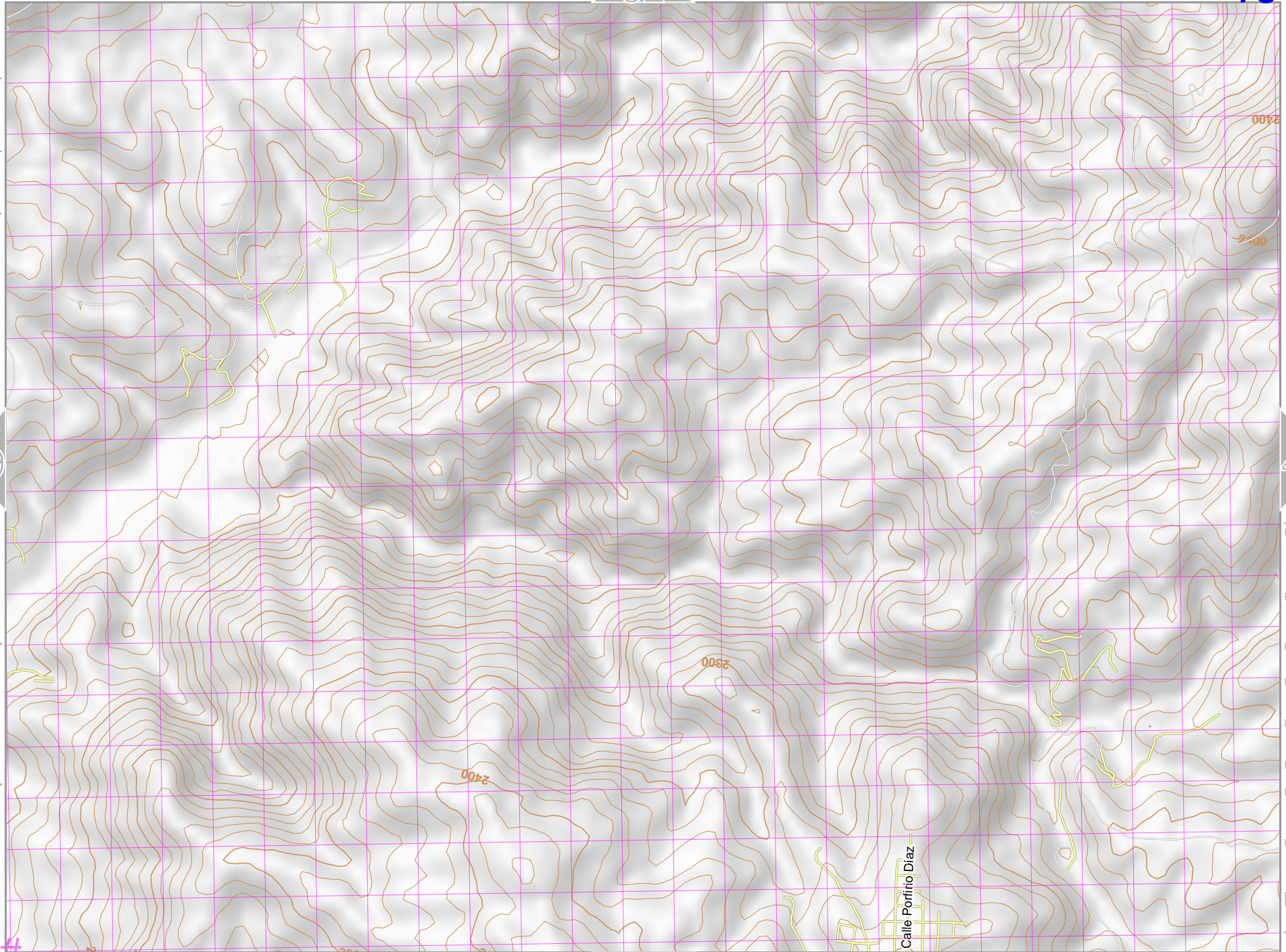
lon -101.37157 lat 21.06520 [nom. scale = 1 / 20000]

map_20260324_023506_Leon_Sierra_Lobos_Sur_-101.46_21.0987_703.pdf

48

UTM: 14 Q easting 253.60 km northing 2331.20 km
UTM-Grid-width = 200m
Contour interval = 20m

Calle Porfirio Diaz



Leon Sierra Lobos Sur

41

top

33

Map data © OpenStreetMap contributors

lon -101.27556 lat 21.09878

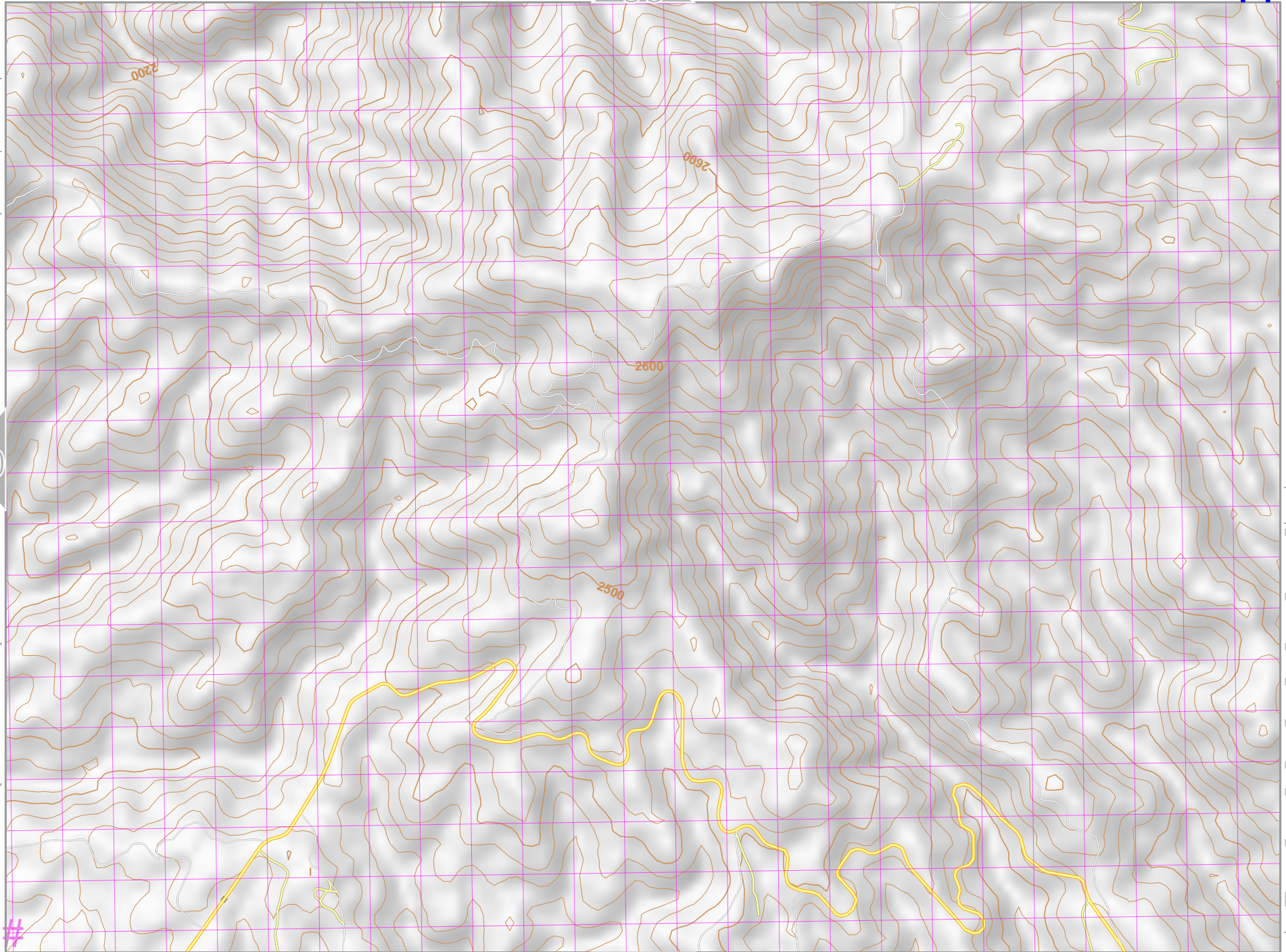
40

lon -101.32357 lat 21.06520 [nom. scale = 1 / 20000]

pdfmap_20260324_023506_Leon_Sierra_Lobos_Sur_-101.46_21.0987_703.pdf

UTM: 14 Q easting 258.60 km northing 2331.20 km
UTM-Grid-width = 200m
Contour interval = 20m

49



Leon Sierra Lobos Sur

34

43

50

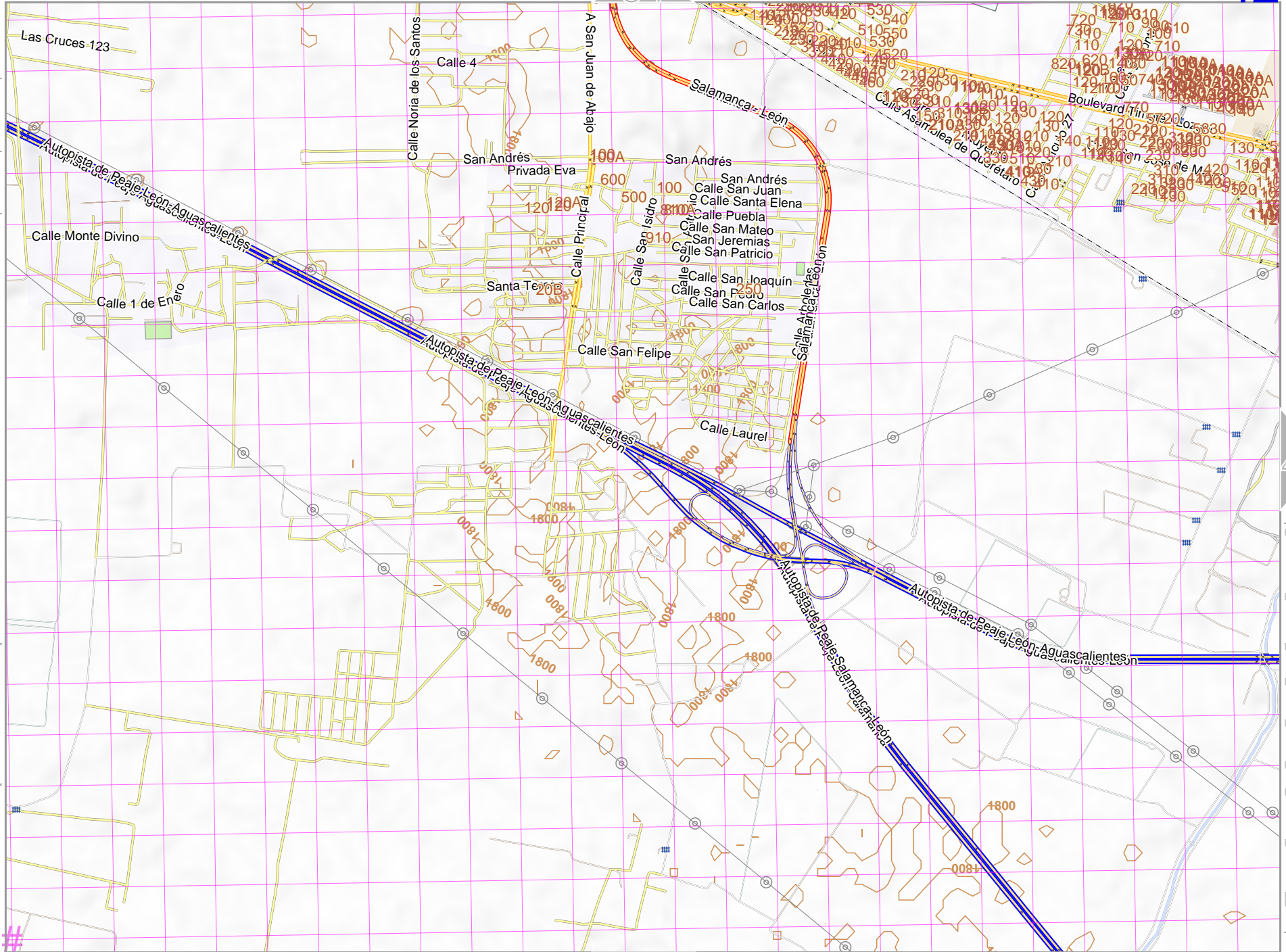
Map data © OpenStreetMap contributors

lon -101.65961 lat 21.03162 [nom. scale = 1 / 20000]

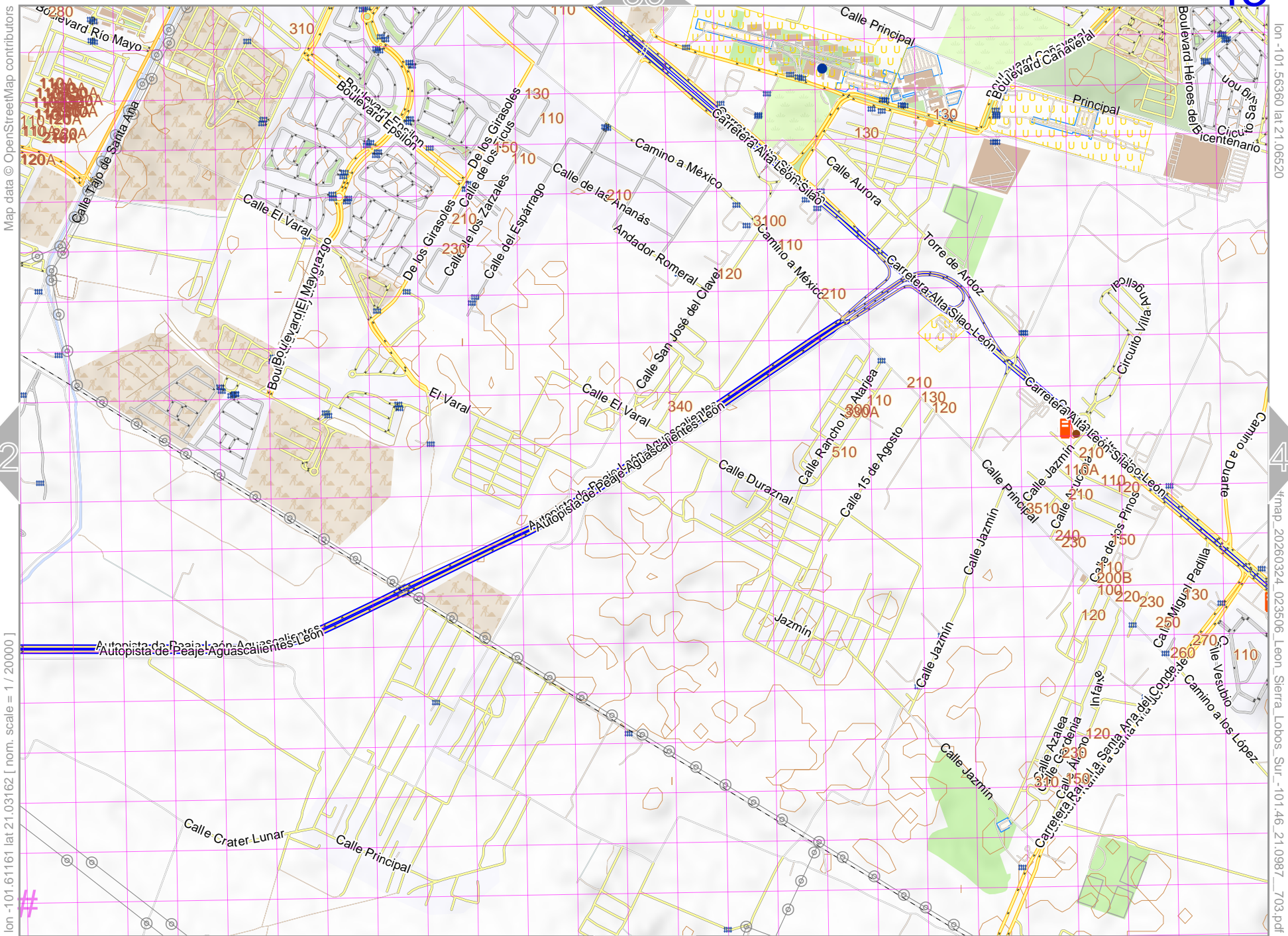
lon -101.61161 lat 21.06520

map_20260324_023506_Leon_Sierra_Lobos_Sur_-101.46_21.0987_703.pdf

UTM: 14 Q easting 223.60 km northing 2328.00 km
UTM-Grid-width = 200m
Contour interval = 20m



Leon Sierra Lobos Sur



Map data © OpenStreetMap contributors

lon -101.56360 lat 21.06520

42

44

lon -101.61161 lat 21.03162 [nom. scale = 1 / 20000]

map_20260324_023506_Leon_Sierra_Lobos_Sur_-101.46_21.0987_703.pdf

UTM: 14 Q easting 228.60 km northing 2328.00 km
 UTM-Grid-width = 200m
 Contour interval = 20m

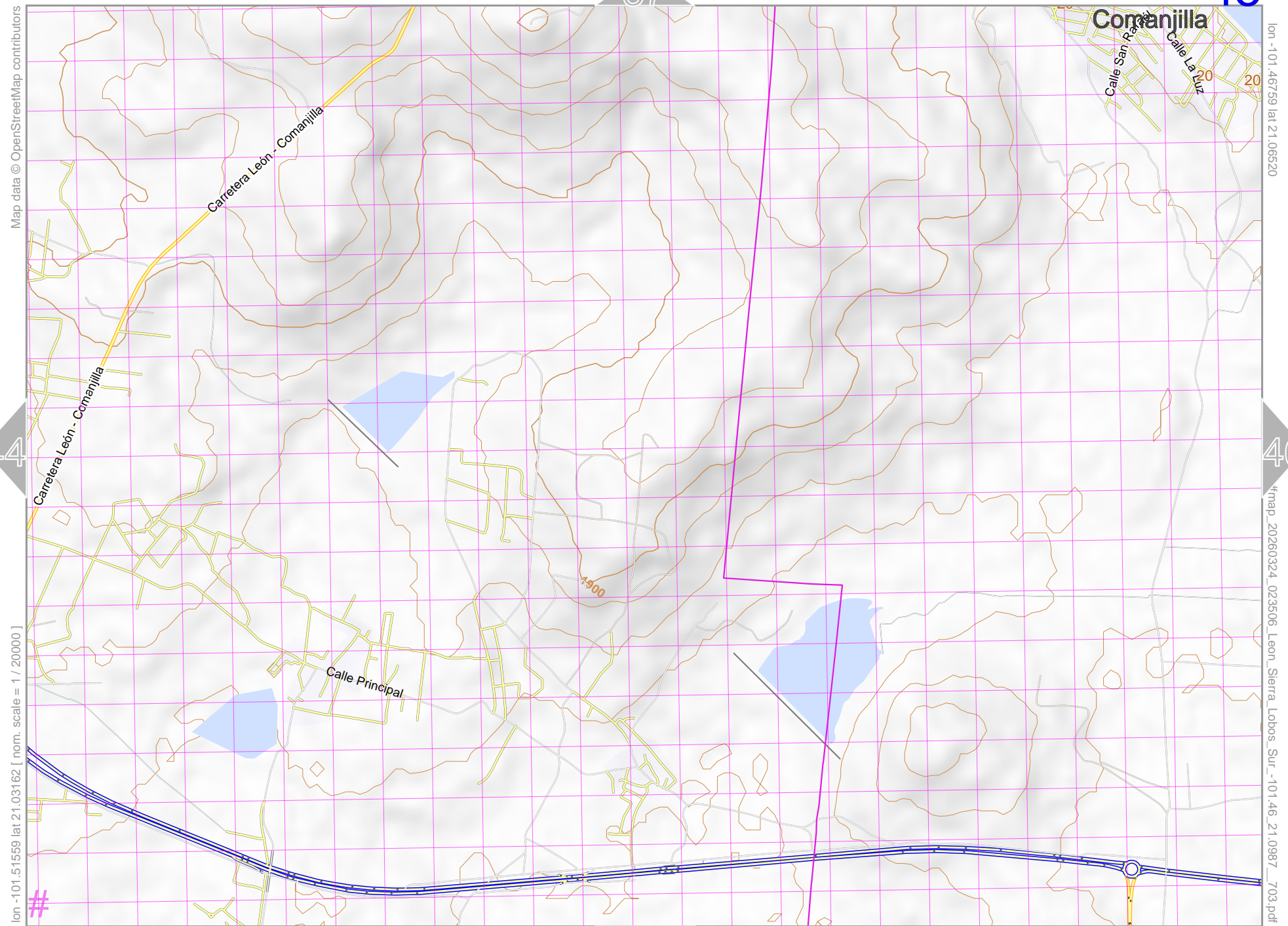
51

Leon Sierra Lobos Sur

45

37

lon -101.46759 lat 21.06620



Map data © OpenStreetMap contributors

44

46

lon -101.51559 lat 21.03162 [nom. scale = 1 / 20000]

map_20260324_023506_Leon_Sierra_Lobos_Sur_-101.46_21.0987_703.pdf

UTM: 14 Q easting 238.60 km northing 2327.80 km
 UTM-Grid-width = 200m
 Contour interval = 20m

53

38

Map data © OpenStreetMap contributors

lon -101.41958 lat 21.06520

Loma de Yerbabuena
Calle Palma

2100

45

47

map_20260324_023506_Leon_Sierra_Lobos_Sur_-101.46_21.0987_703.pdf

lon -101.46759 lat 21.03162 [nom. scale = 1 / 20000]

El Saltrillo
Calle Cuadalupe

Chichimequillas
Calle Cuauhtémoc

Calle Cuauhtémoc

54

UTM: 14 Q easting 243.60 km northing 2327.80 km

UTM-Grid-width = 200m

Contour interval = 20m



www.milvusmap.eu



Leon Sierra Lobos Sur

47

top

Map data © OpenStreetMap contributors

lon -101.37157 lat 21.06520

46

48

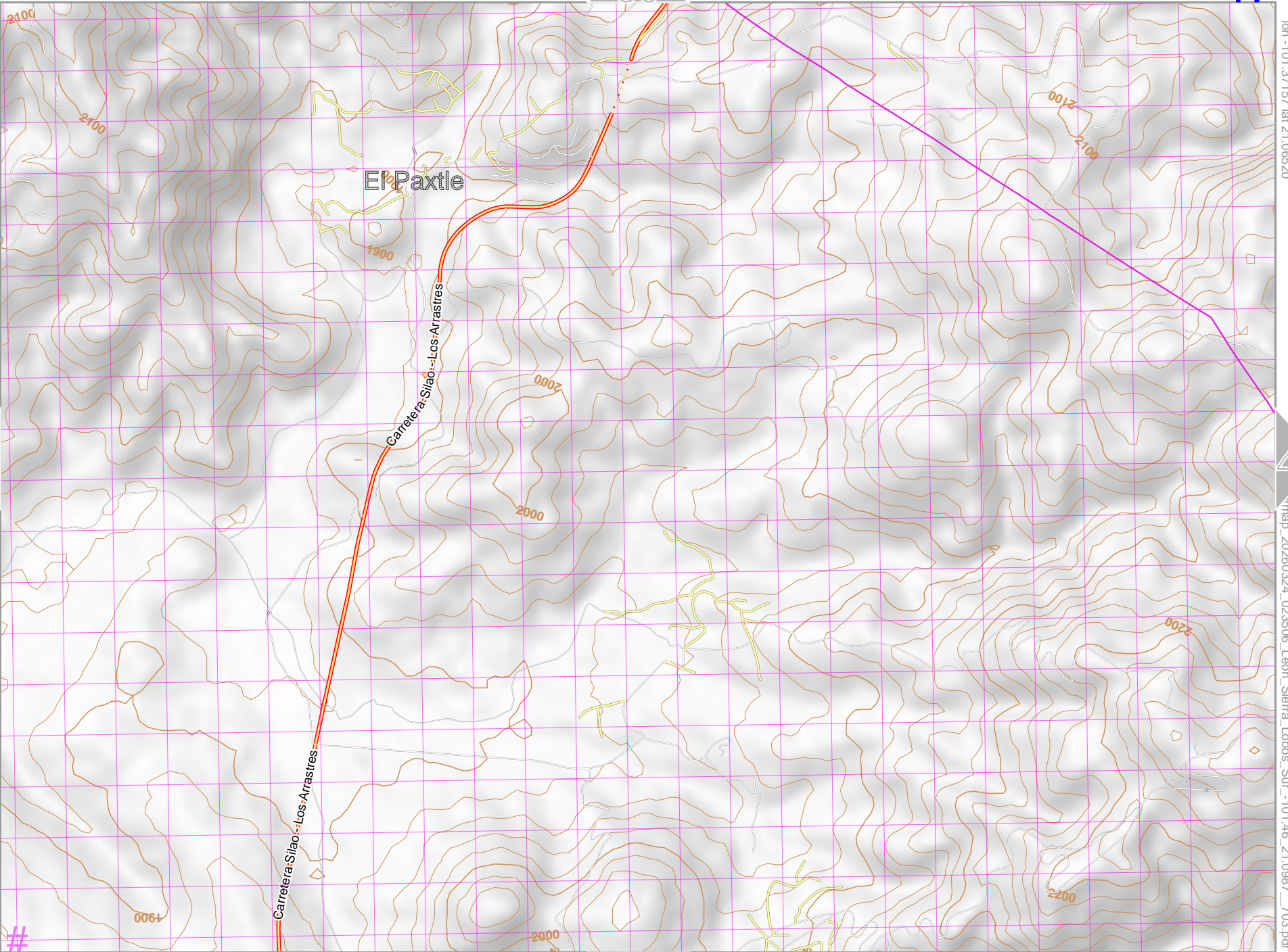
lon -101.41958 lat 21.03162 [nom. scale = 1 / 20000]

map_20260324_023506_Leon_Sierra_Lobos_Sur_-101.46_21.0987_703.pdf

UTM: 14 Q easting 248.60 km northing 2327.60 km

UTM-Grid-width = 200m
Contour interval = 20m

55



Map data © OpenStreetMap contributors

Mineral de la Luz (La Luz)

Calle Ocaño
Calle Ceñal
Calle Hoidal

lon -101.32357 lat 21.06520

47

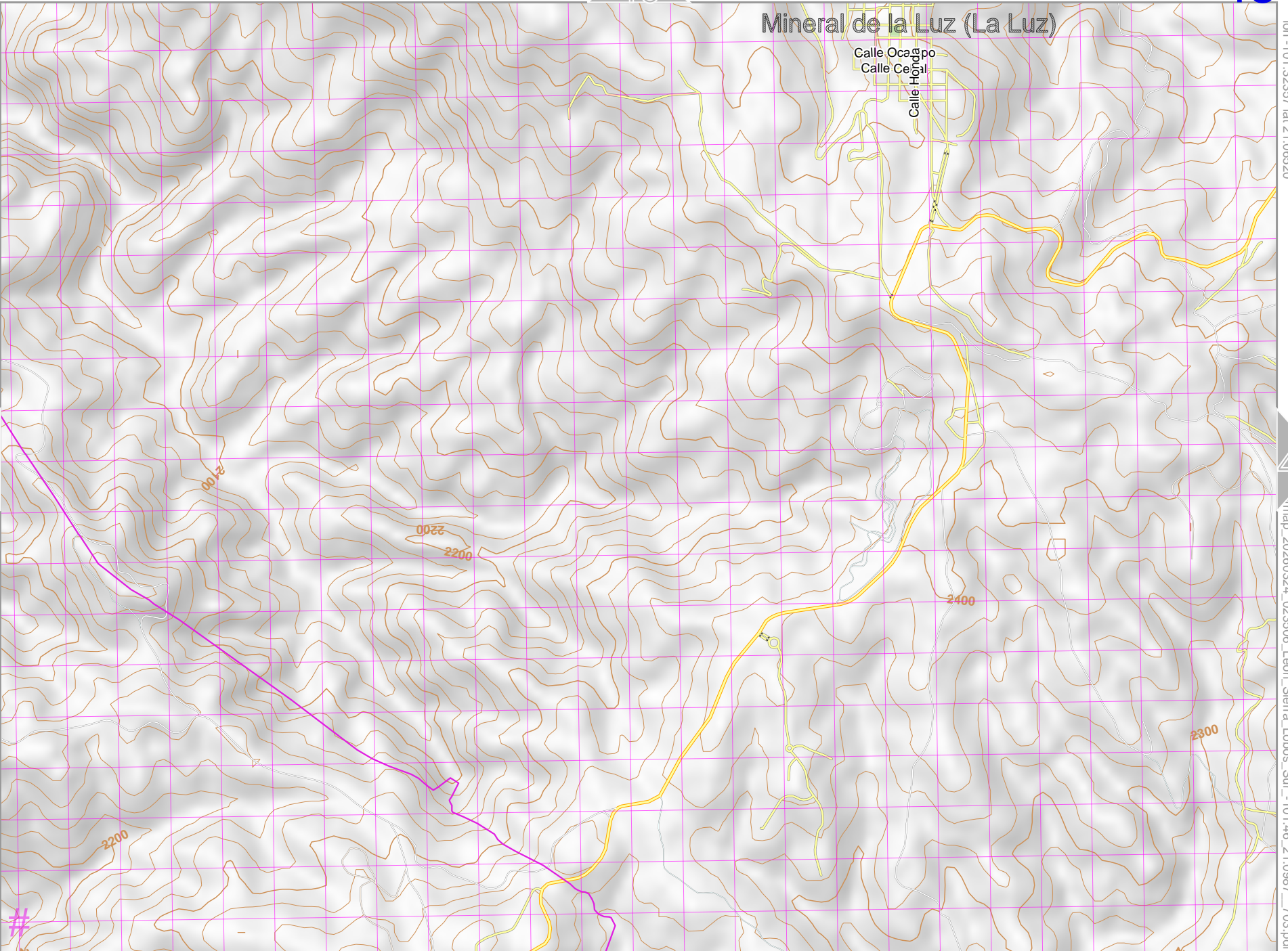
49

lon -101.37157 lat 21.03162 [nom. scale = 1 / 20000]

map_20260324_023506_Leon_Sierra_Lobos_Sur_-101.46_21.0987_703.pdf

UTM: 14 Q easting 253.60 km northing 2327.60 km
UTM-Grid-width = 200m
Contour interval = 20m

56



Leon Sierra Lobos Sur

49

top

41



Map data © OpenStreetMap contributors

lon -101.27556 lat 21.06520

48

lon -101.32357 lat 21.03162 [nom. scale = 1 / 20000]

pdfmap_20260324_023506_Leon_Sierra_Lobos_Sur_-101.46_21.0987_703.pdf

UTM: 14 Q easting 258.60 km northing 2327.60 km
UTM-Grid-width = 200m
Contour interval = 20m

57

Leon Sierra Lobos Sur

50

top

42



Map data © OpenStreetMap contributors

lon -101.65961 lat 20.99804 [nom. scale = 1 / 20000]

lon -101.61161 lat 21.03162

5

map_20260324_023506_Leon_Sierra_Lobos_Sur_-101.46_21.0987_703.pdf

UTM: 14 Q easting 223.60 km northing 2324.40 km
UTM-Grid-width = 200m
Contour interval = 20m

58

Leon Sierra Lobos Sur

51

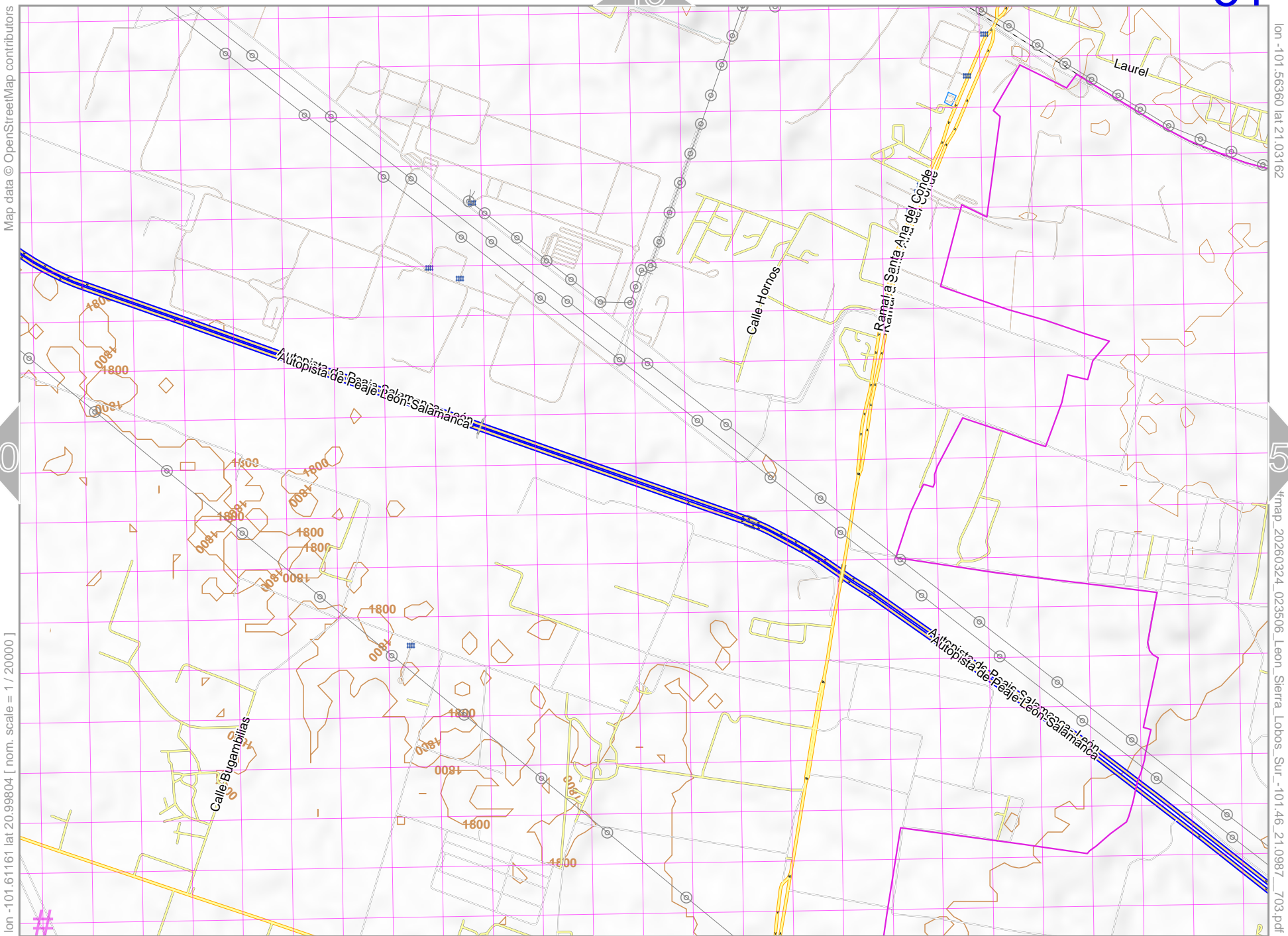
top

43

52

59

50



Map data © OpenStreetMap contributors

lon -101.61161 lat 20.99804 [nom. scale = 1 / 20000]

lon -101.56360 lat 21.03162

map_20260324_023506_Leon_Sierra_Lobos_Sur_-101.46_21.0987_703.pdf

UTM: 14 Q easting 228.60 km northing 2324.20 km
UTM-Grid-width = 200m
Contour interval = 20m

Leon Sierra Lobos Sur

44

Map data © OpenStreetMap contributors

lon -101.51559 lat 21.03162

51

53

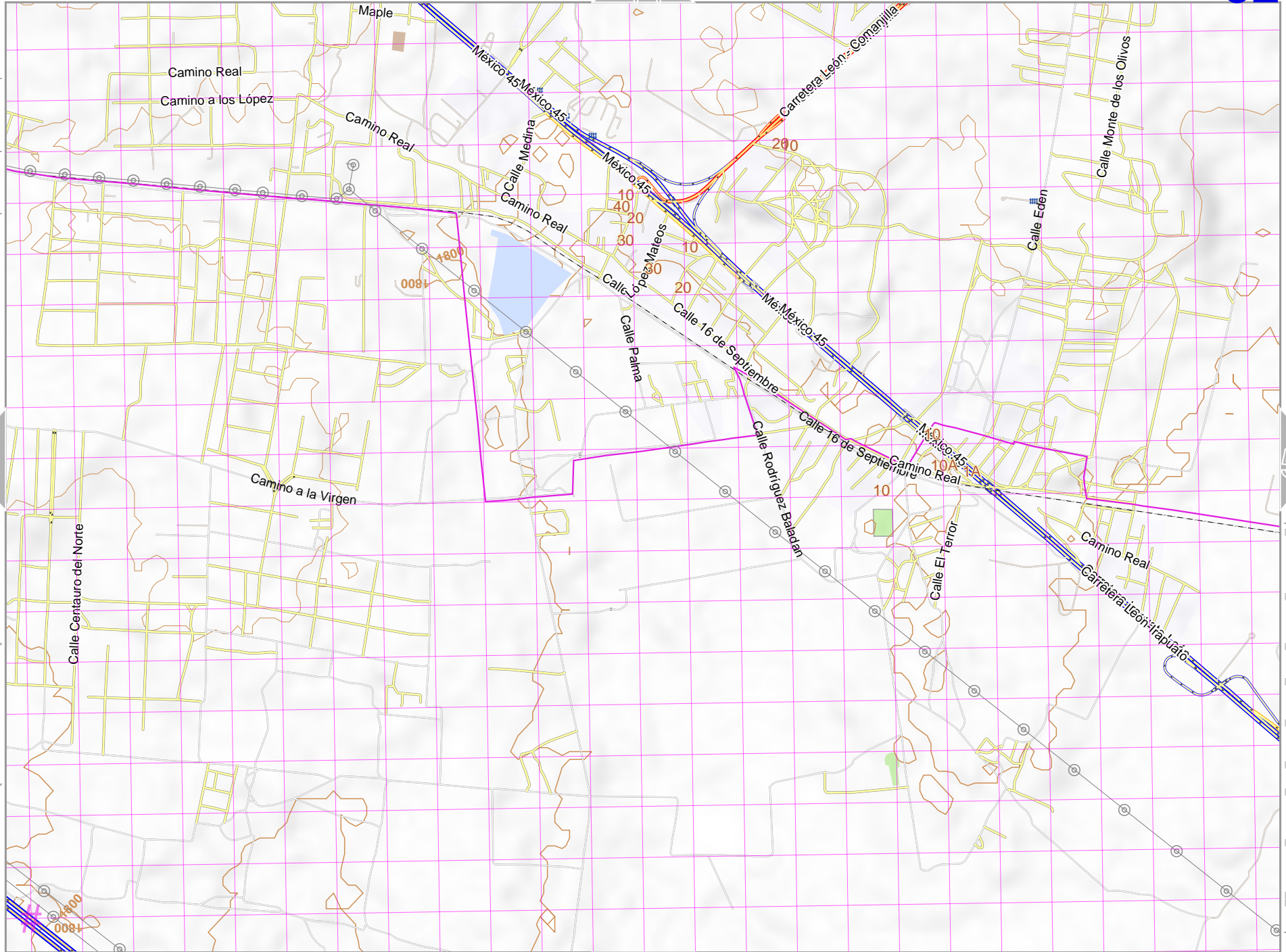
lon -101.56360 lat 20.99804 [nom. scale = 1 / 20000]

map_20260324_023506_Leon_Sierra_Lobos_Sur_-101.46_21.0987_703.pdf

UTM: 14 Q easting 233.60 km northing 2324.20 km

UTM-Grid-width = 200m
Contour interval = 20m

60



Leon Sierra Lobos Sur

46

62

53

55

Map data © OpenStreetMap contributors

lon -101.46759 lat 20.99804 [nom. scale = 1 / 20000]

lon -101.41958 lat 21.03162

map_20260324_023506_Leon_Sierra_Lobos_Sur_-101.46_21.0987_703.pdf

Calle Independencia
10
40

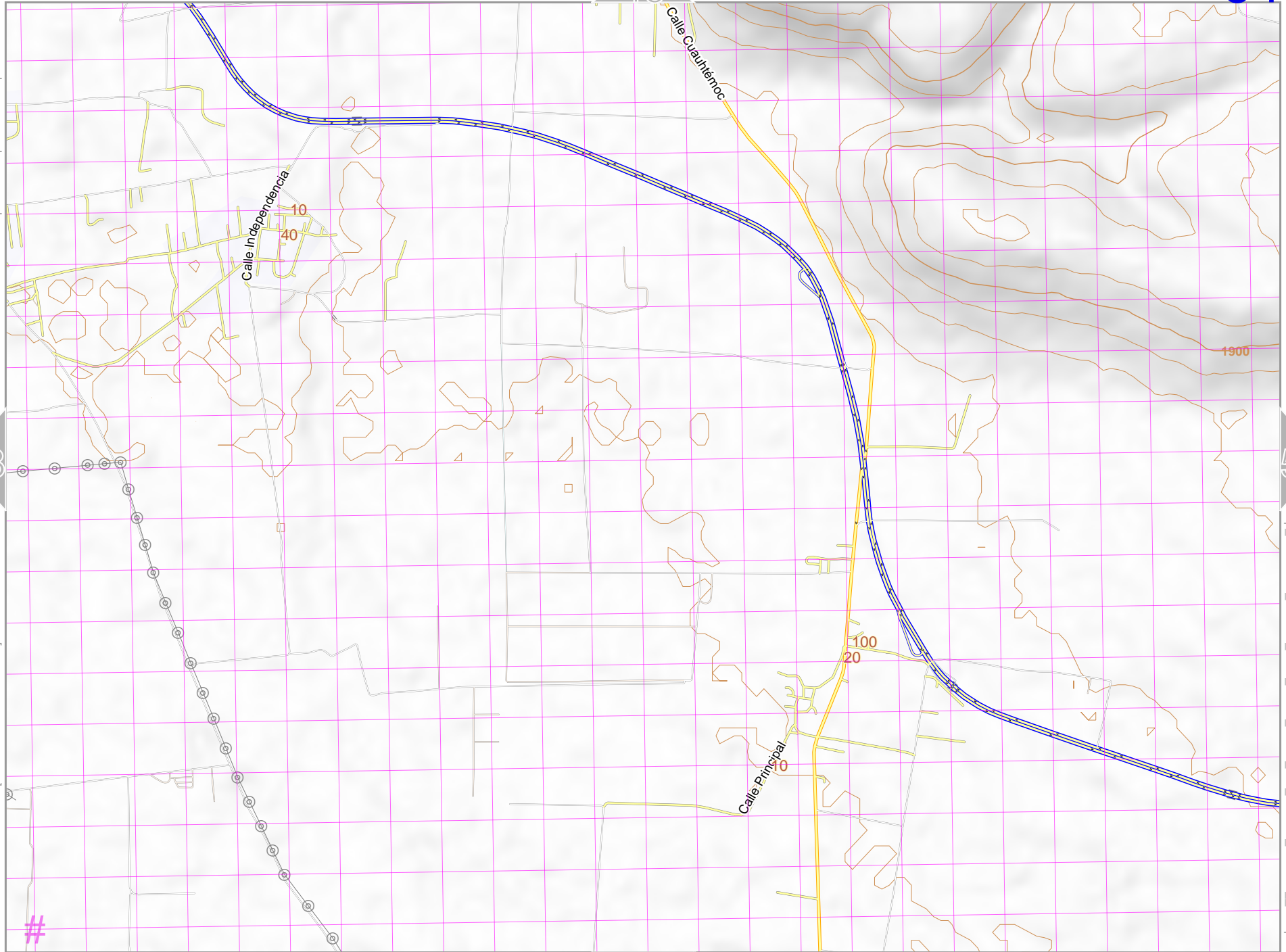
Calle Cuauhtémoc

Calle Principal
100
20

1900

#

UTM: 14 Q easting 243.60 km northing 2324.00 km
UTM-Grid-width = 200m
Contour interval = 20m



Leon Sierra Lobos Sur

55

top

47

Map data © OpenStreetMap contributors

lon -101.37157 lat 21.03162

Tuna Mansa

Carretera Silao - Los Arrastres

Carretera Silao - Los Arrastres

Libramiento Ento Silao

Libramiento Silao

54

56

lon -101.41958 lat 20.99804 [nom. scale = 1 / 20000]

map_20260324_023506_Leon_Sierra_Lobos_Sur_-101.46_21.0987_703.pdf

#

UTM: 14 Q easting 248.60 km northing 2324.00 km

UTM-Grid-width = 200m

Contour interval = 20m

63

Leon Sierra Lobos Sur

56

top

48

Map data © OpenStreetMap contributors

lon -101.32957 lat 21.03162

55

57

lon -101.37157 lat 20.99804 [nom. scale = 1 / 20000]

map_20260324_023506_Leon_Sierra_Lobos_Sur_-101.46_21.0987_703.pdf

UTM: 14 Q easting 253.60 km northing 2323.80 km

UTM-Grid-width = 200m
Contour interval = 20m

64

Leon Sierra Lobos Sur

50

58

top

Map data © OpenStreetMap contributors

lon -101.61161 lat 20.99804

59

map_20260324_023506_Leon_Sierra_Lobos_Sur_-101.46_21.0987_703.pdf

lon -101.65961 lat 20.96446 [nom. scale = 1 / 20000]

#

UTM: 14 Q easting 223.60 km northing 2320.60 km
UTM-Grid-width = 200m
Contour interval = 20m

Map data © OpenStreetMap contributors

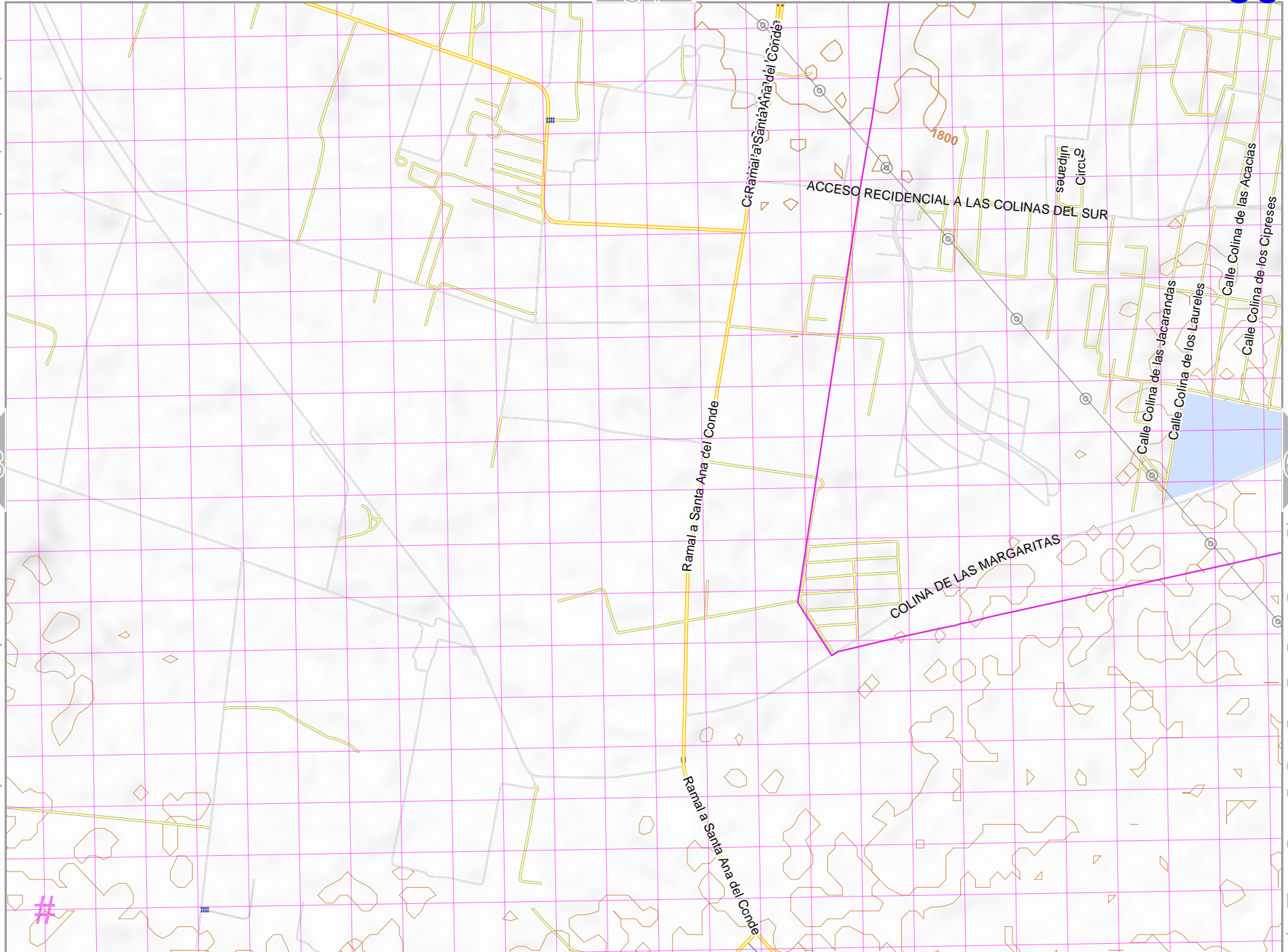


lon -101.56360 lat 20.99804

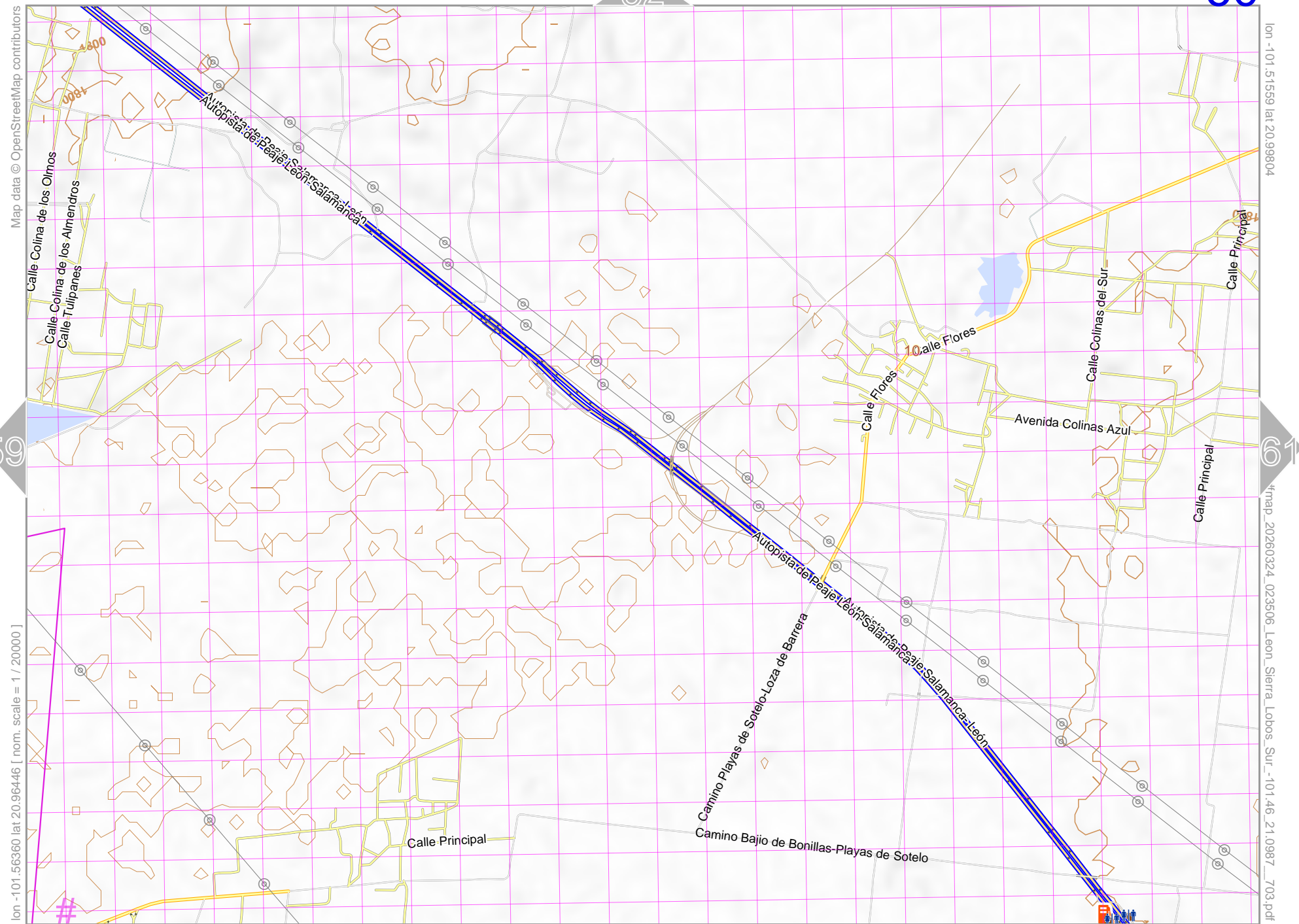
lon -101.61161 lat 20.96446 [nom. scale = 1 / 20000]

map_20260324_023506_Leon_Sierra_Lobos_Sur_-101.46_21.0987_703.pdf

UTM: 14 Q easting 228.60 km northing 2320.60 km
UTM-Grid-width = 200m
Contour interval = 20m



Leon Sierra Lobos Sur



Map data © OpenStreetMap contributors

lon -101.51559 lat 20.99804

59

61

lon -101.56360 lat 20.96446 [nom. scale = 1 / 20000]

map_20260324_023506_Leon_Sierra_Lobos_Sur_-101.46_21.0987_703.pdf

UTM: 14 Q easting 233.60 km northing 2320.40 km
 UTM-Grid-width = 200m
 Contour interval = 20m

Leon Sierra Lobos Sur

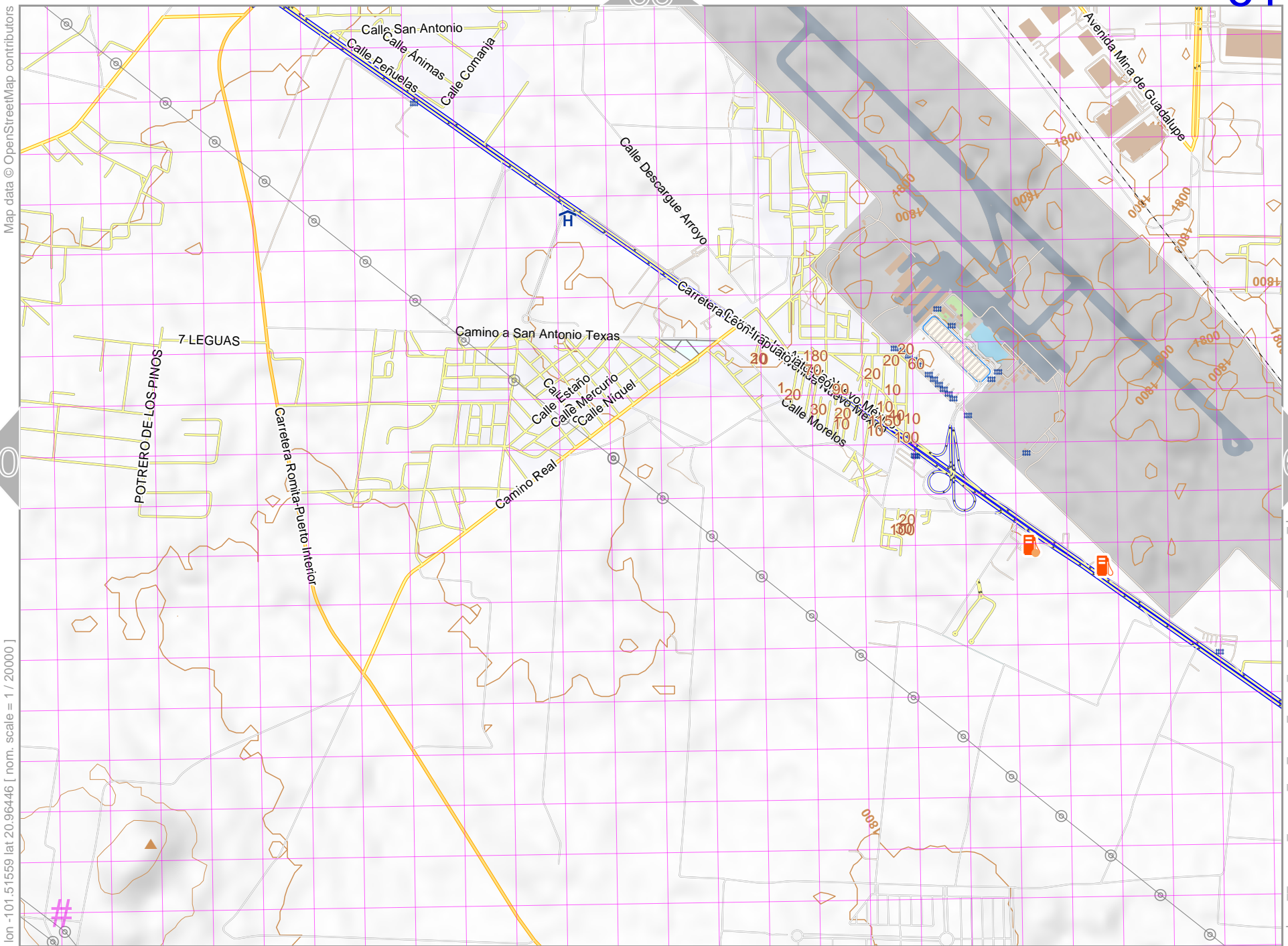
61

top

53

lon -101.46759 lat 20.99804

map_20260324_023506_Leon_Sierra_Lobos_Sur_-101.46_21.0987_703.pdf



Map data © OpenStreetMap contributors

lon -101.51559 lat 20.96446 [nom. scale = 1 / 20000]

UTM: 14 Q easting 238.60 km northing 2320.40 km
UTM-Grid-width = 200m
Contour interval = 20m

Leon Sierra Lobos Sur

62

top

54

61

63

Map data © OpenStreetMap contributors

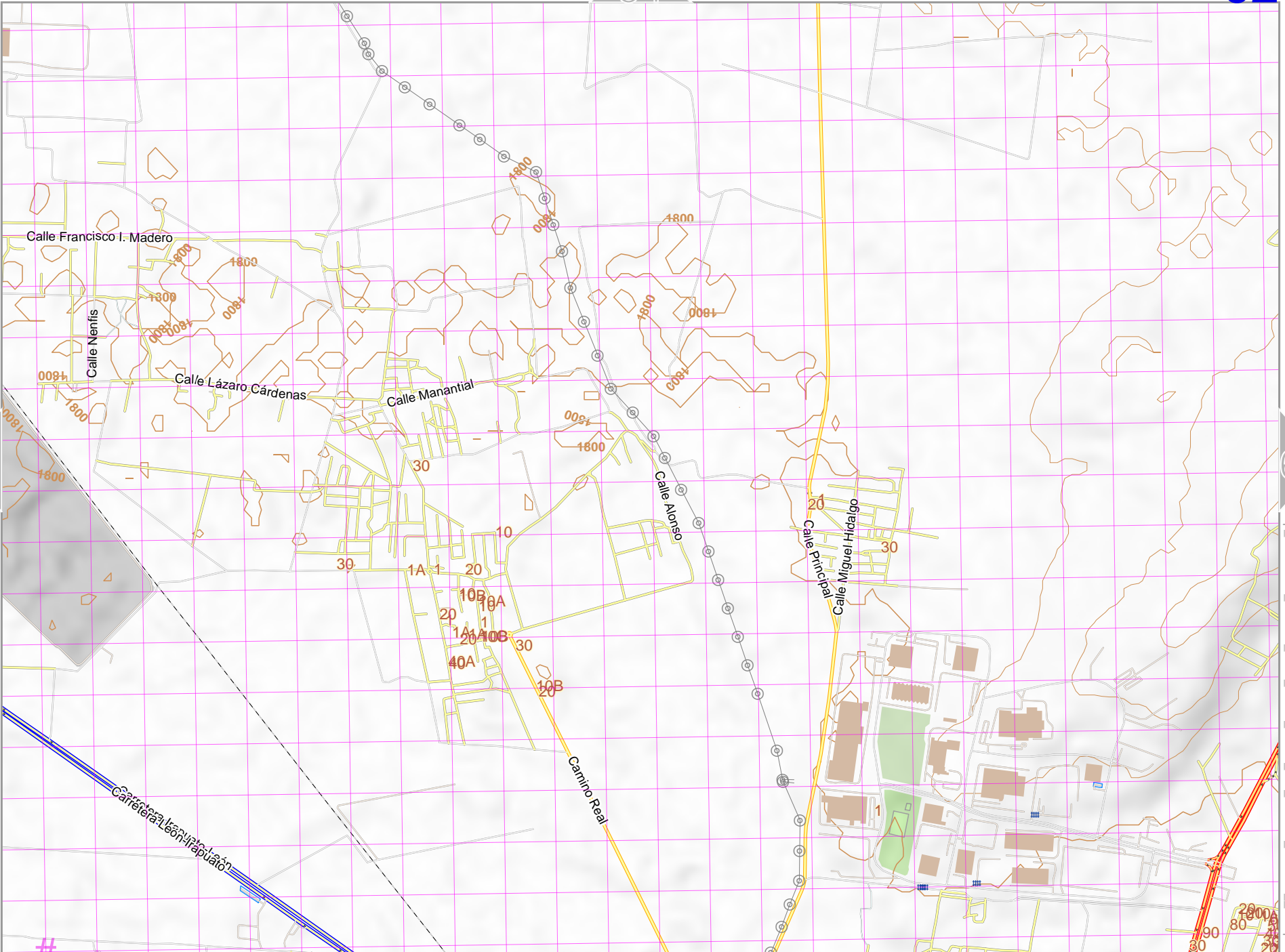
lon -101.41958 lat 20.99804

lon -101.46759 lat 20.96446 [nom. scale = 1 / 20000]

map_20260324_023506_Leon_Sierra_Lobos_Sur_-101.46_21.0987_703.pdf

UTM 14 Q easting 243.60 km northing 2320.20 km

UTM-Grid-width = 200m
Contour interval = 20m



Leon Sierra Lobos Sur

55

62

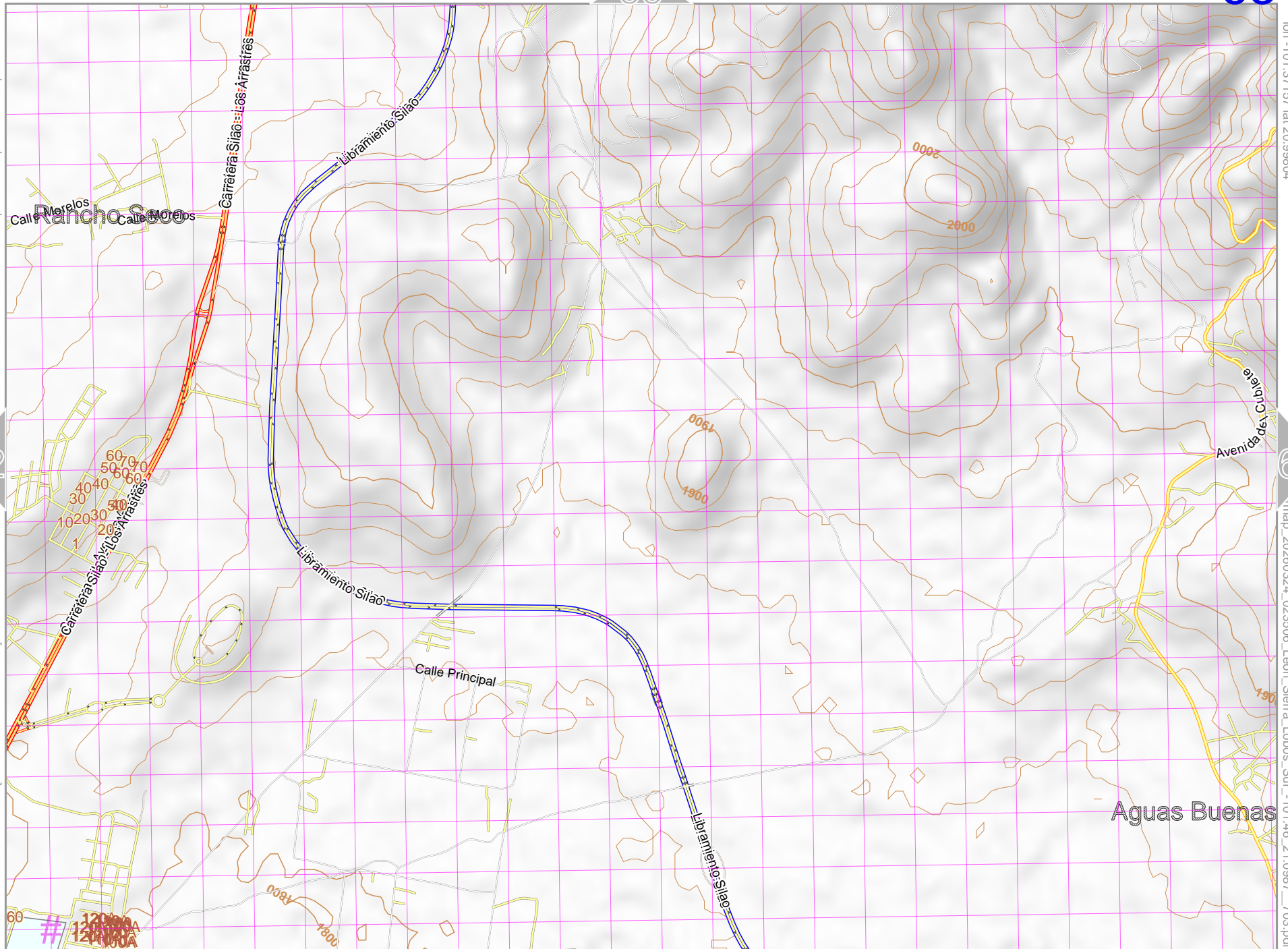
64

Map data © OpenStreetMap contributors

lon -101.37157 lat 20.99804

lon -101.41958 lat 20.96446 [nom. scale = 1 / 20000]

map_20260324_023506_Leon_Sierra_Lobos_Sur_-101.46_21.0987_703.pdf



UTM: 14 Q easting 248.60 km northing 2320.20 km
 UTM-Grid-width = 200m
 Contour interval = 20m

Leon Sierra Lobos Sur

56

64

top

Map data © OpenStreetMap contributors

lon -101.32357 lat 20.99804

63

65

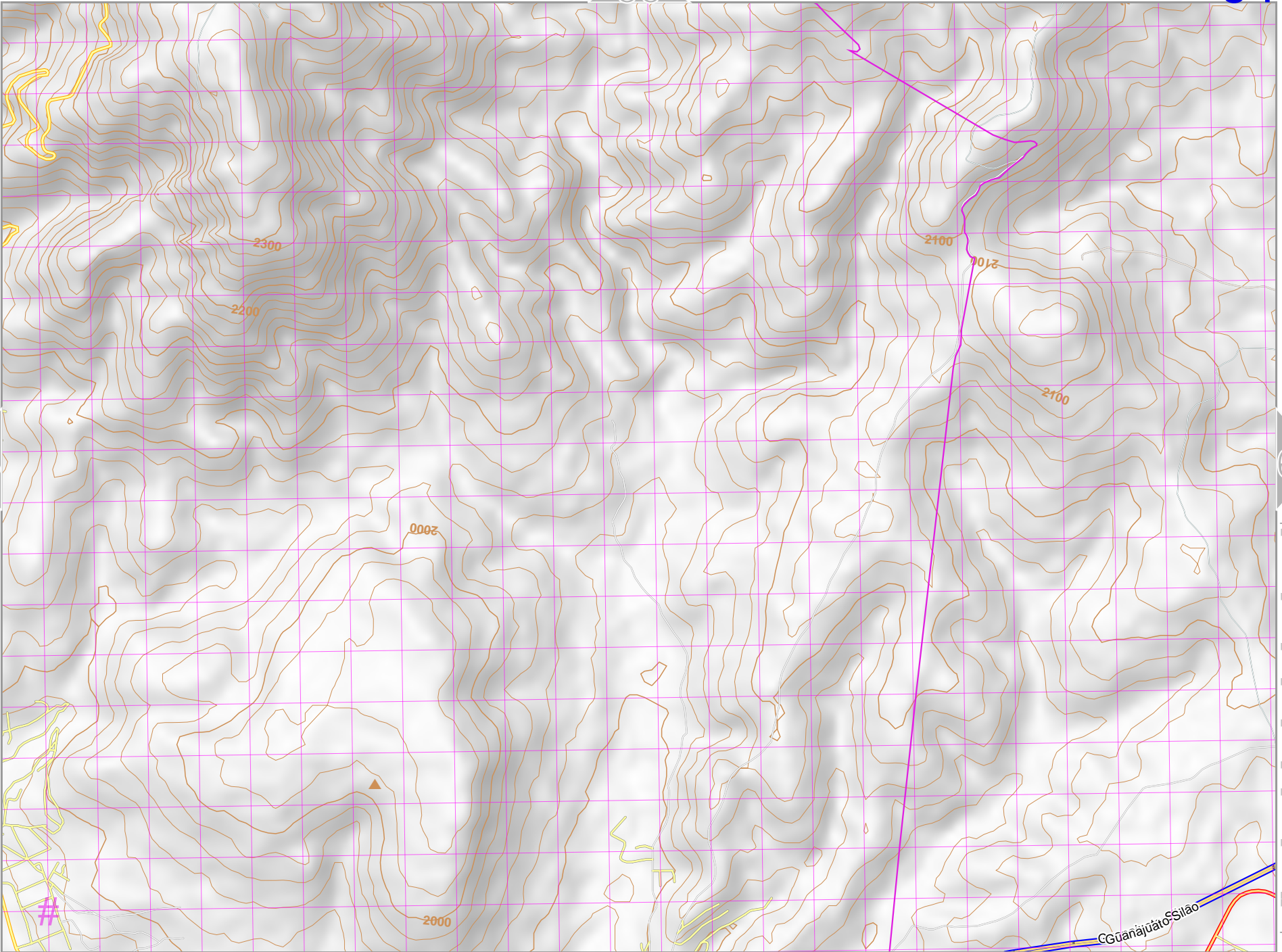
lon -101.37157 lat 20.96446 [nom. scale = 1 / 20000]

map_20260324_023506_Leon_Sierra_Lobos_Sur_-101.46_21.0987_703.pdf

UTM: 14 Q easting 253.60 km northing 2320.20 km

UTM-Grid-width = 200m

Contour interval = 20m



Leon Sierra Lobos Sur

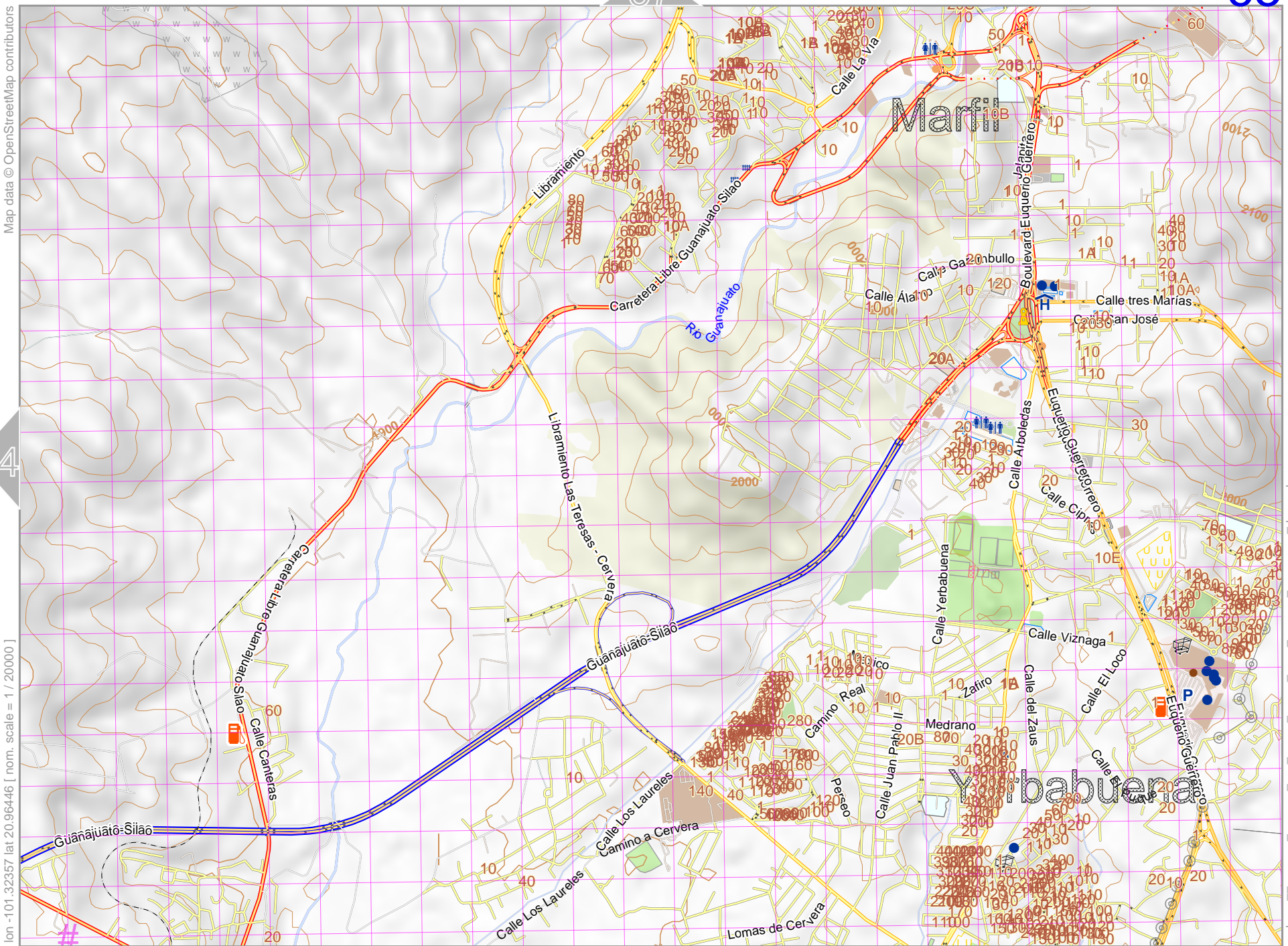
65

lon -101.27556 lat 20.99604

pdfmap_20260324_023506_Leon_Sierra_Lobos_Sur_-101.46_21.0987_703.pdf

64

57



Map data © OpenStreetMap contributors

lon -101.32357 lat 20.96446 [nom. scale = 1 / 20000]

UTM: 14 Q easting 258.60 km northing 2320.00 km
UTM-Grid-width = 200m
Contour interval = 20m