

Map data © OpenStreetMap contributors

lon -62.41871 lat -38.65742 [nom. scale = 1 / 15000]

lon -62.37265 lat -38.63310

pdfmap_20260321_101220_16_-62.234_-38.730_707.pdf

UTM: 20 H easting 550.60 km northing 5721.20 km
 UTM-Grid-width = 200m
 Contour interval = 20m



Map data © OpenStreetMap contributors

lon -62.32659 lat -38.63310

lon -62.37265 lat -38.65742 [nom. scale = 1 / 15000]

pdfmap_20260321_101220_16_-62.234_-38.730_707.pdf

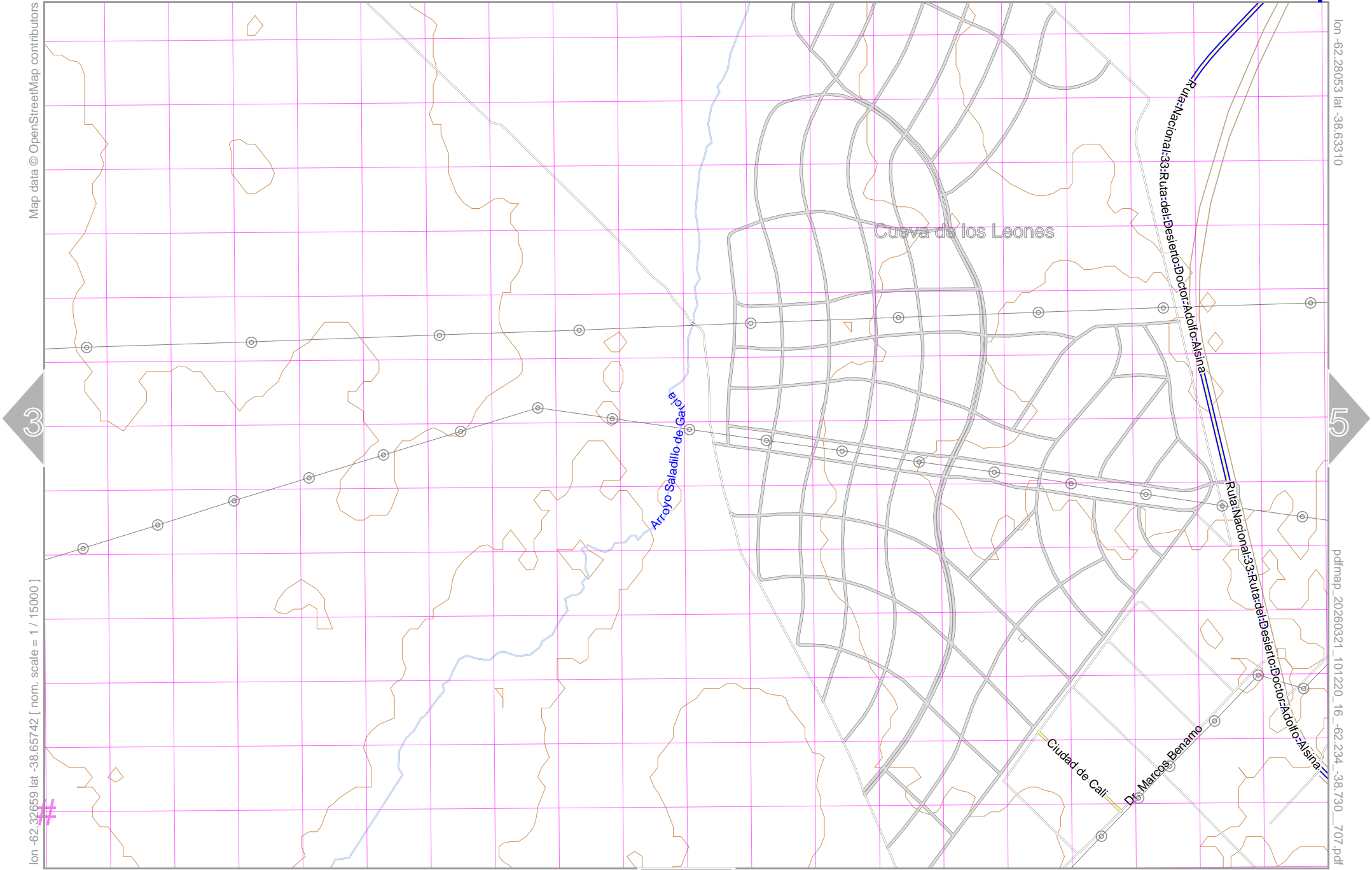
UTM: 20 H easting 554.60 km northing 5721.20 km
 UTM-Grid-width = 200m
 Contour interval = 20m

Map data © OpenStreetMap contributors

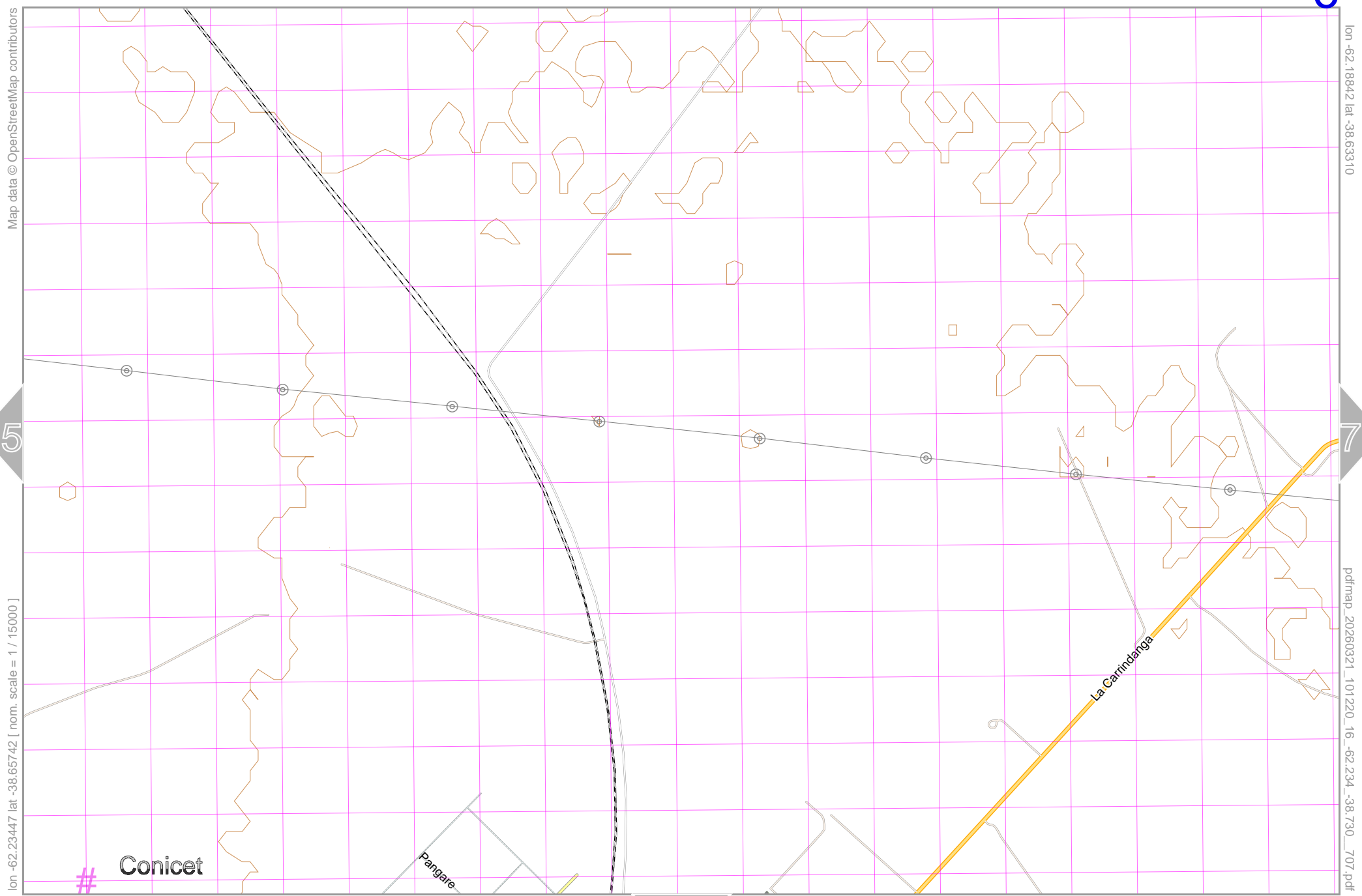
lon -62.32659 lat -38.65742 [nom. scale = 1 / 15000]

lon -62.28053 lat -38.63310

pdfmap_202060321_101220_16_-62.234_-38.730_707.pdf



UTM: 20 H easting 558.60 km northing 5721.20 km
 UTM-Grid-width = 200m
 Contour interval = 20m



Map data © OpenStreetMap contributors

lon -62.18942 lat -38.63310

lon -62.23447 lat -38.65742 [nom. scale = 1 / 15000]

pdfmap_20260321_101220_16_-62.234_-38.730_707.pdf

Conicet

Pangare

La Carrindanga

UTM: 20 H easting 566.80 northing 5721.00 km
UTM-Grid-width = 200m
Contour interval = 20m

Map data © OpenStreetMap contributors

lon -62.14236 lat -38.63310

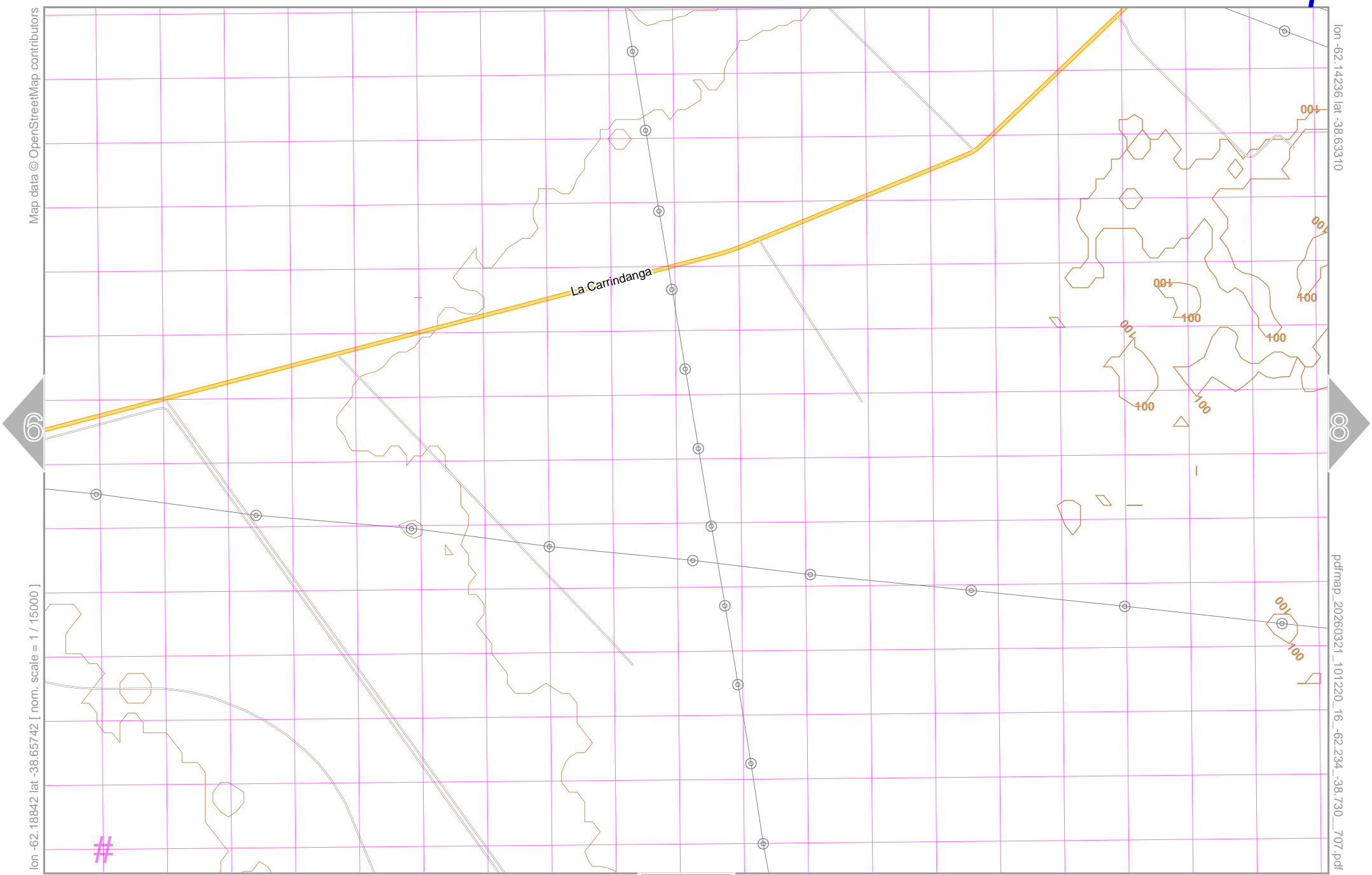
pdfmap_20260321_101220_16_-62.234_-38.730_707.pdf

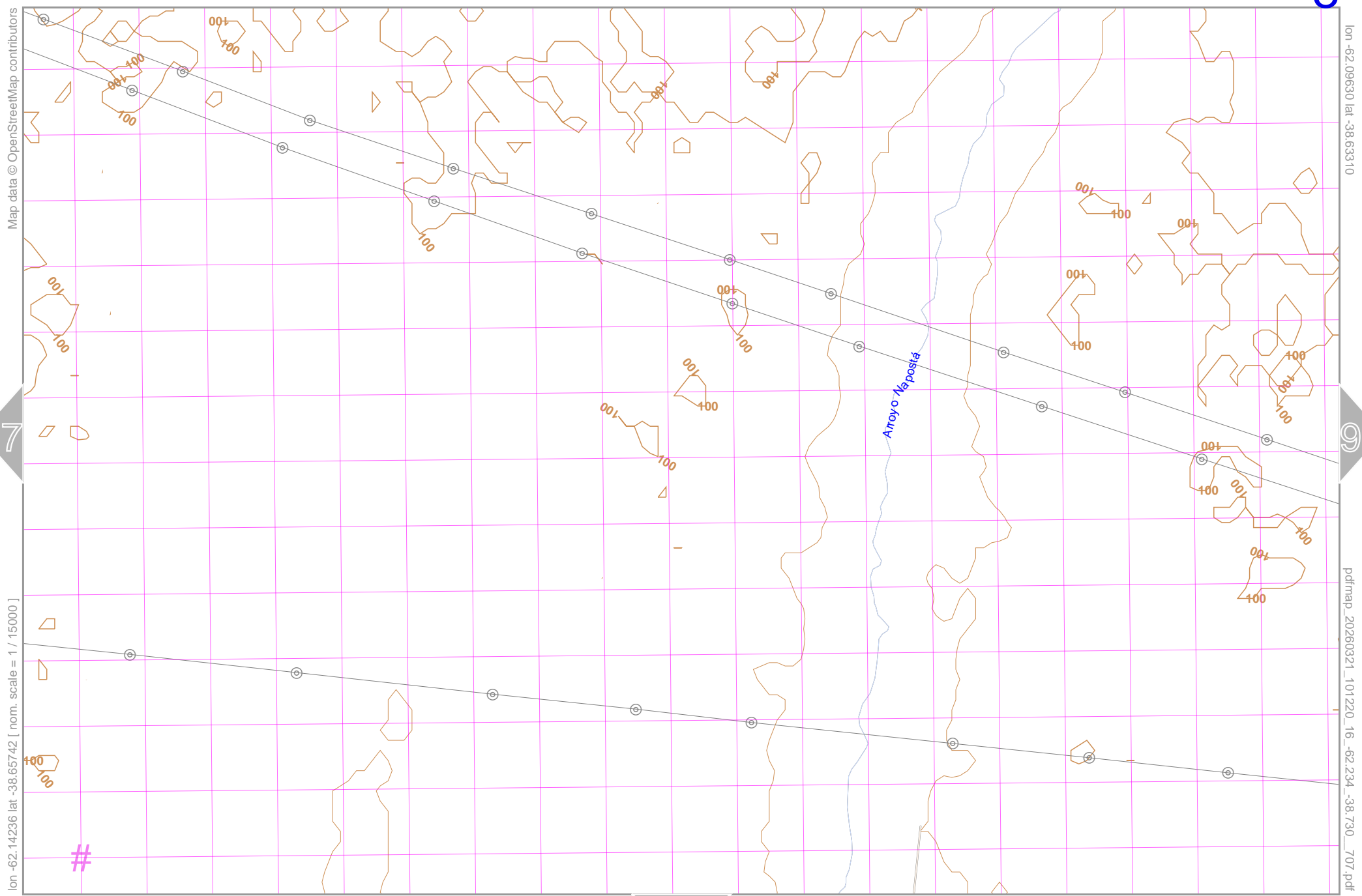
lon -62.18842 lat -38.65742 [nom. scale = 1 / 15000]

La Carrindanga

#

UTM: 20 H easting 570.80 northing 5721.00 km
UTM-Grid-width = 200m
Contour interval = 20m





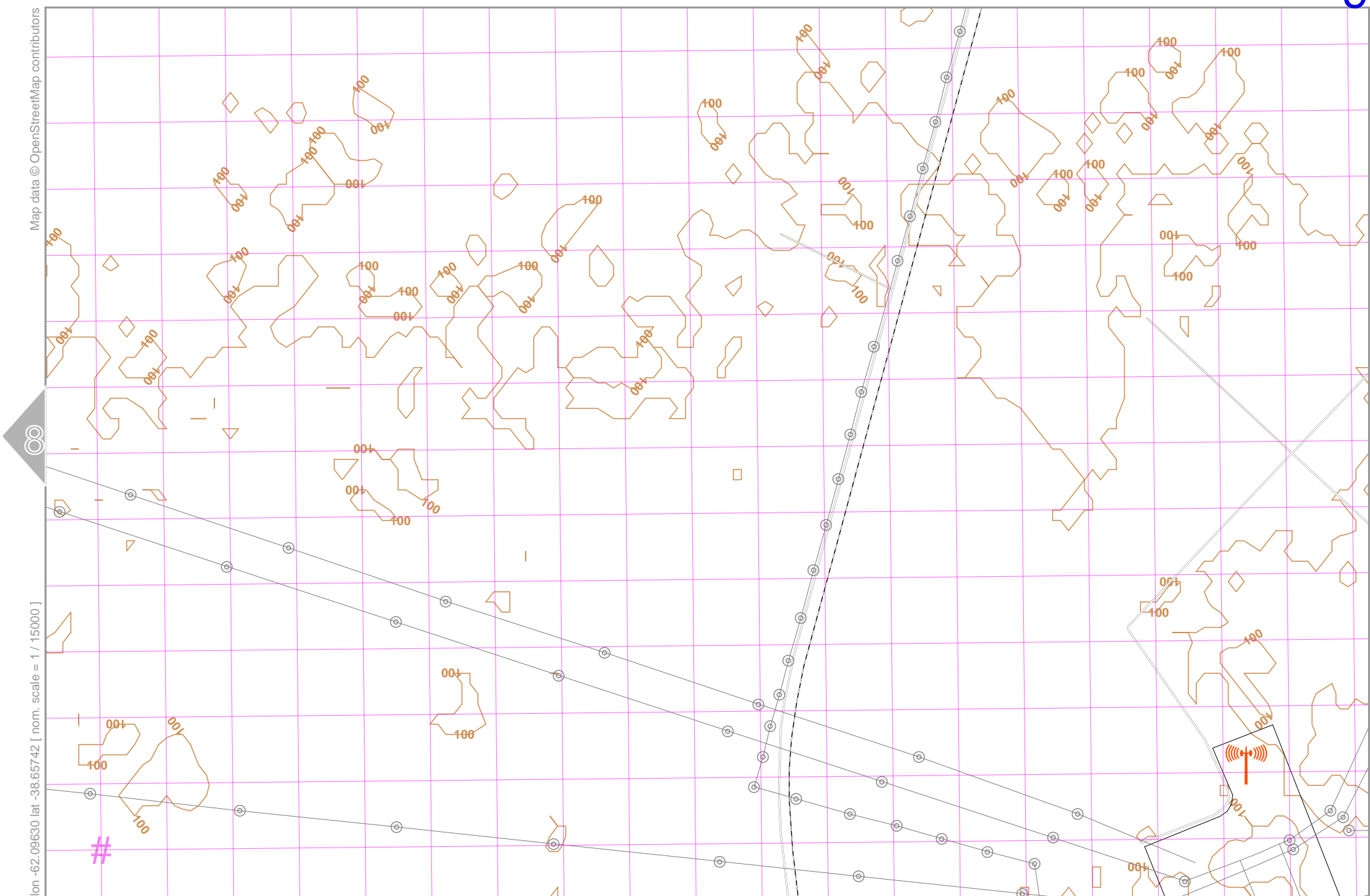
UTM: 20 H easting 574.80 km northing 5721.00 km
 UTM-Grid-width = 200m
 Contour interval = 20m

Map data © OpenStreetMap contributors

lon -62.09630 lat -38.65742 [nom. scale = 1 / 15000]

lon -62.05024 lat -38.63310

pdfmap_20260321_101220_16_-62.234_-38.730_707.pdf

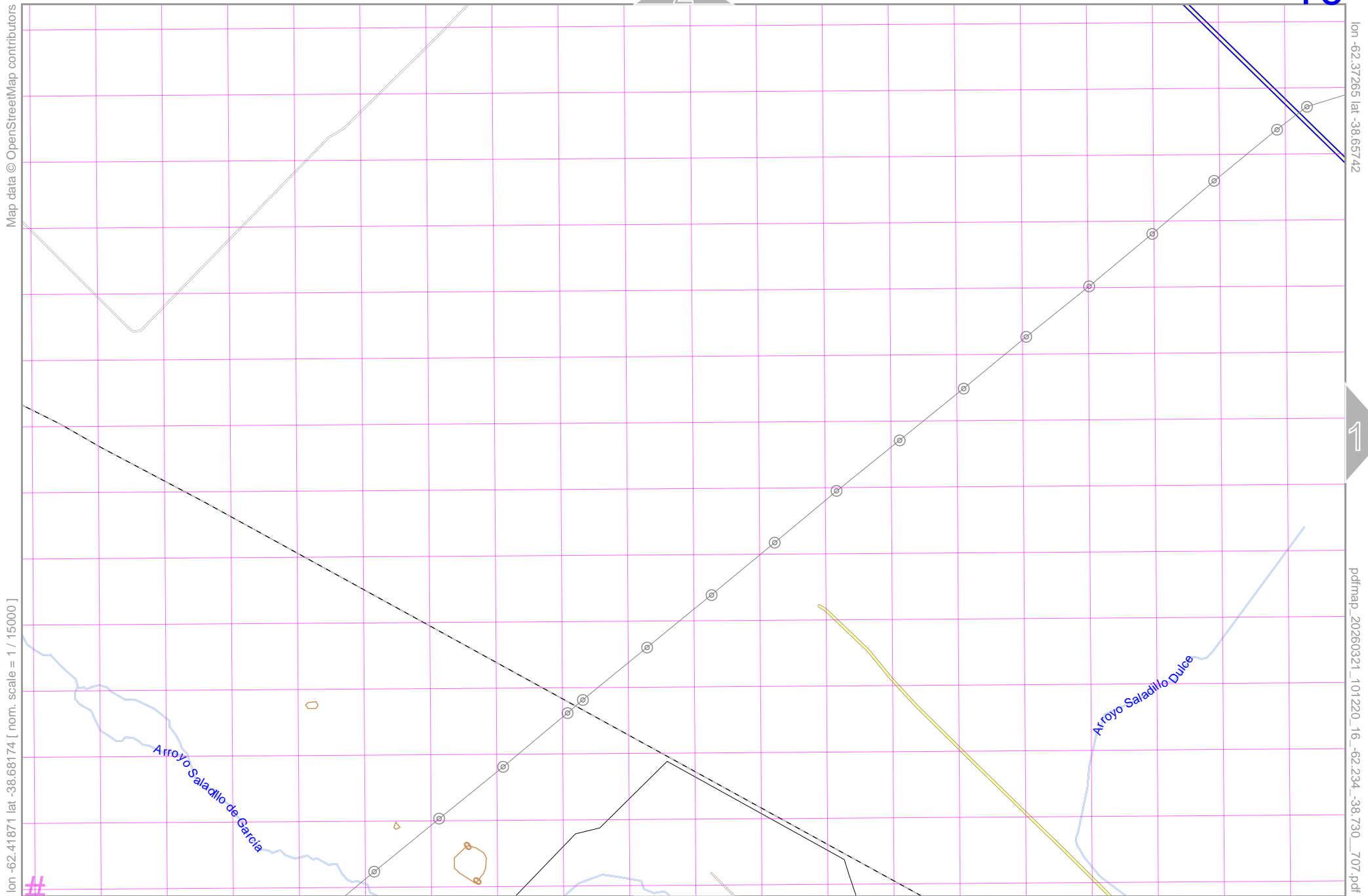


UTM: 20 H easting 578.80 km northing 5721.00 km
 UTM-Grid-width = 200m
 Contour interval = 20m

16

2

10



18

16

3

11

Map data © OpenStreetMap contributors

lon -62.32659 lat -38.65742

10

12

lon -62.37265 lat -38.68174 [nom. scale = 1 / 15000]

pdfmap_20260321_101220_16_-62.234_-38.730_707.pdf

Ruta Nacional 35 Doctor René Favaloro

Arroyo Saladillo de García

Arroyo Saladillo de García

Las Cotorras

Las Lechuzas

Vieytes

Lucía Miranda

Casilda Igarzabal de Rodríguez Peña

9 de Julio

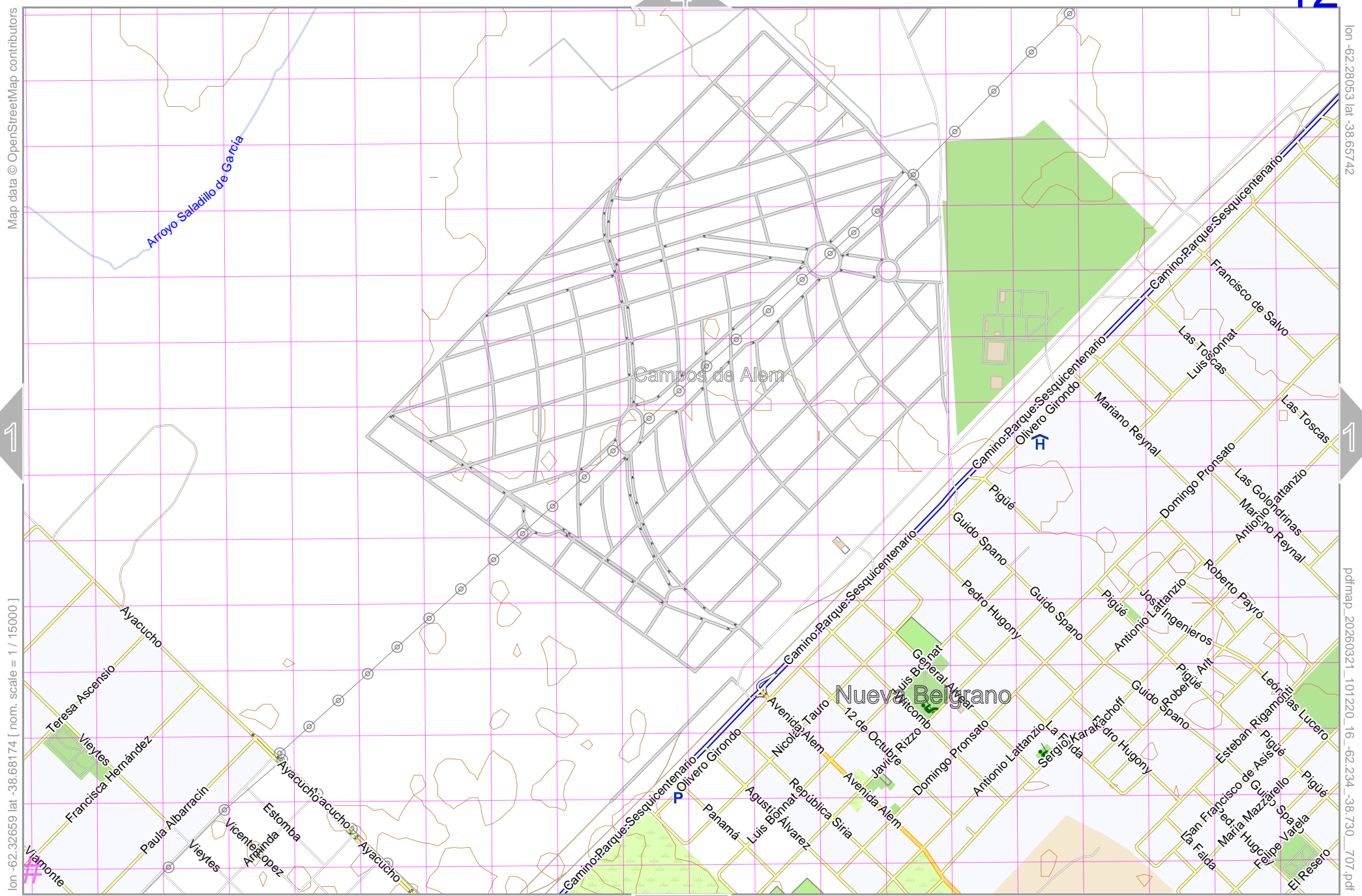
Los Chanares

Ascenso

Teresa Ascenso

19

UTM: 20 H easting 554.60 km northing 5718.40 km
UTM-Grid-width = 200m
Contour interval = 20m



Map data © OpenStreetMap contributors

lon -62.32659 lat -38.68174 [nom. scale = 1 / 15000]

lon -62.28053 lat -38.65742

pdfmap_20260321_101220_16_-62.234_-38.730_707.pdf

UTM: 20 H easting 558.60 km northing 5718.40 km

UTM-Grid-width = 200m
Contour interval = 20m

11

13

20

Map data © OpenStreetMap contributors

lon -62.23447 lat -38.68174 [nom. scale = 1 / 15000]

lon -62.18942 lat -38.65742

pdfmap_20260321_101220_16_-62.234_-38.730_707.pdf



UTM: 20 H easting 566.60 km northing 5718.40 km
 UTM-Grid-width = 200m
 Contour interval = 20m

16

15

Map data © OpenStreetMap contributors

lon -62.14236 lat -38.65742

14

16

lon -62.18842 lat -38.68174 [nom. scale = 1 / 15000]

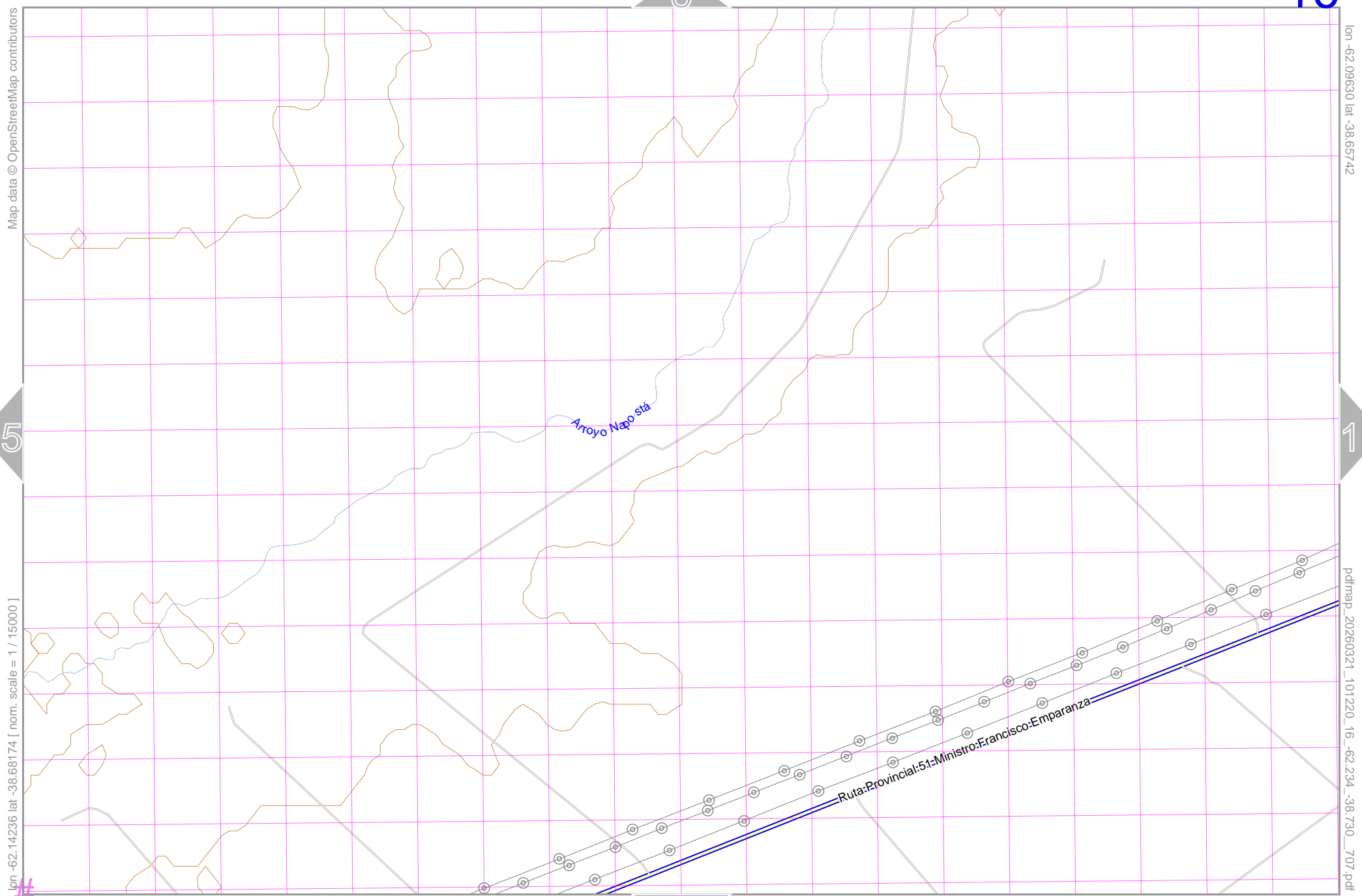
pdfmap_20260321_101220_16_-62.234_-38.730_707.pdf



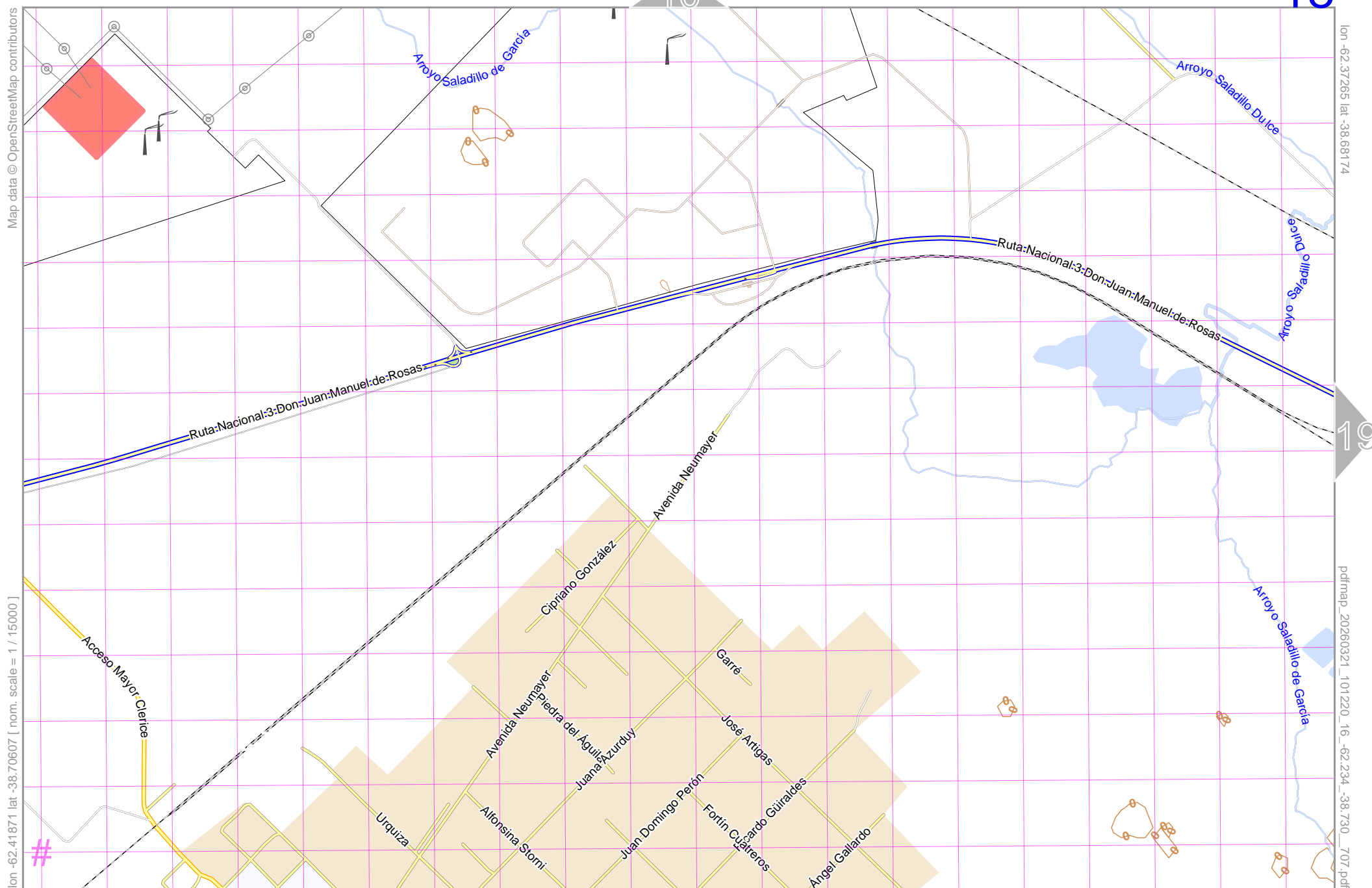
Arroyo Napostá

UTM: 20 H easting 570.60 km northing 5718.40 km
UTM-Grid-width = 200m
Contour interval = 20m

23



UTM: 20 H easting 574.60 km northing 5718.20 km
 UTM-Grid-width = 200m
 Contour interval = 20m



Map data © OpenStreetMap contributors

lon -62.41871 lat -38.70607 [nom. scale = 1 / 15000]

lon -62.37265 lat -38.68174

pdfmap_20260321_101220_16_-62.234_-38.730_707.pdf

UTM: 20 H easting 550.60 km northing 5715.80 km
 UTM-Grid-width = 200m
 Contour interval = 20m

Map data © OpenStreetMap contributors

lon -62.37265 lat -38.70607 [nom. scale = 1 / 15000]



lon -62.32659 lat -38.68174

pdfmap_20260321_101220_16_-62.234_-38.730_707.pdf

UTM: 20 H easting 554.60 km northing 5715.80 km
 UTM-Grid-width = 200m
 Contour interval = 20m



Map data © OpenStreetMap contributors

lon -62.23447 lat -38.63174

lon -62.28053 lat -38.70607 [nom. scale = 1 / 15000]

pdfmap 20260321_101220_16_-62.234_-38.730_707.pdf

UTM: 20 H easting 562.60 km northing 5715.60 km

UTM-Grid-width = 200m
Contour interval = 20m

Map data © OpenStreetMap contributors

lon -62.18942 lat -38.68174

pdfmap_20260321_101220_16_-62.234_-38.730_707.pdf

lon -62.23447 lat -38.70607 [nom. scale = 1 / 15000]

UTM: 20 H easting 566.60 km northing 5715.60 km

UTM-Grid-width = 200m
Contour interval = 20m



16

15

23

Map data © OpenStreetMap contributors

lon -62.14236 lat -38.68174

22

24

lon -62.18842 lat -38.70607 [nom. scale = 1 / 15000]

pdfmap_20260321_101220_16_-62.234_-38.730_707.pdf

Maheu
Resrezoir Fournier

Cramer

Ruta Provincial 51 Ministro Francisco Emparanza

31

UTM: 20 H easting 570.60 km northing 5715.60 km
UTM-Grid-width = 200m
Contour interval = 20m



16

16

24

Map data © OpenStreetMap contributors

lon -62.09630 lat -38.68174

Ruta Provincial 51 Ministro Francisco Emparanza

23

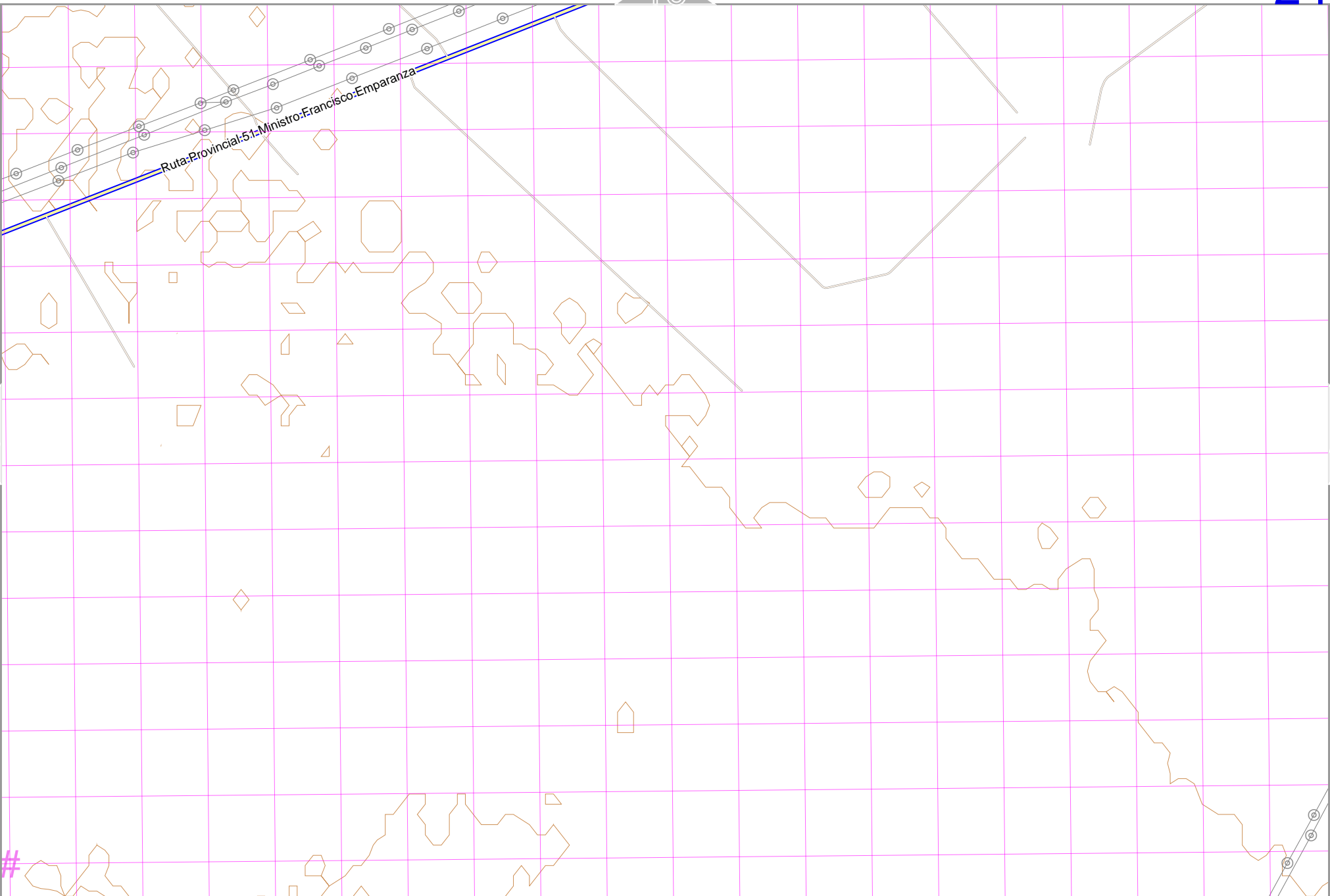
25


lon -62.14236 lat -38.70607 [nom. scale = 1 / 15000]

pdfmap_20260321_101220_16_-62.234_-38.730_707.pdf

UTM: 20 H easting 574.60 km northing 5715.60 km
UTM-Grid-width = 200m
Contour interval = 20m

32





Map data © OpenStreetMap contributors

lon -62.09630 lat -38.70607 [nom. scale = 1 / 15000]

lon -62.05024 lat -38.68174

pdfmap_20260321_101220_16_-62.234_-38.730_707.pdf

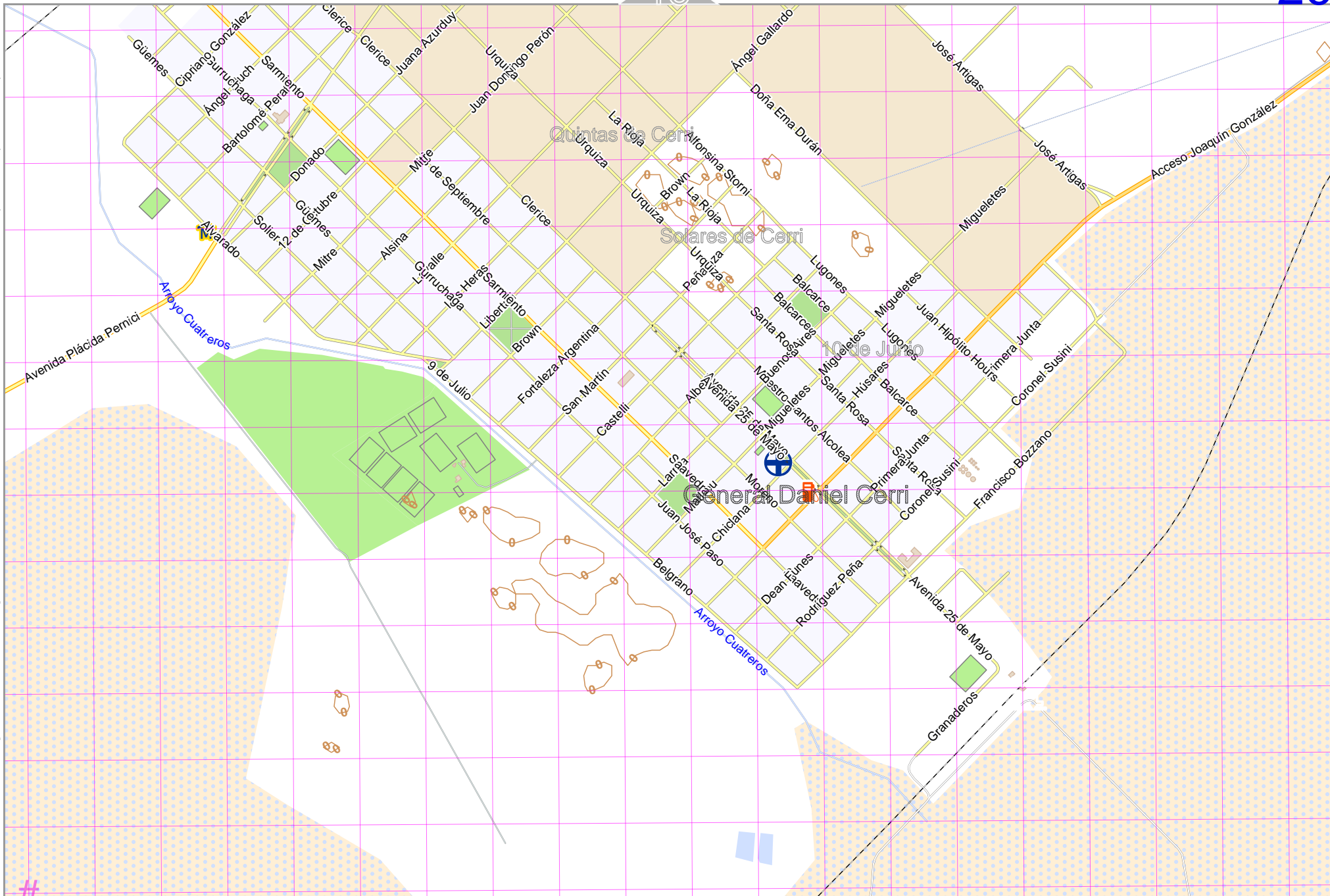
UTM: 20 H easting 578.60 km northing 5715.60 km
 UTM-Grid-width = 200m
 Contour interval = 20m

Map data © OpenStreetMap contributors

lon -62.41871 lat -38.73039 [nom. scale = 1 / 15000]

lon -62.37265 lat -38.70607

pdfmap_20260321_101220_16_-62.234_-38.730_707.pdf



UTM: 20 H easting 550.60 km northing 5713.00 km
 UTM-Grid-width = 200m
 Contour interval = 20m

16

19

27

Map data © OpenStreetMap contributors

lon -62.32659 lat -38.70607

26

28

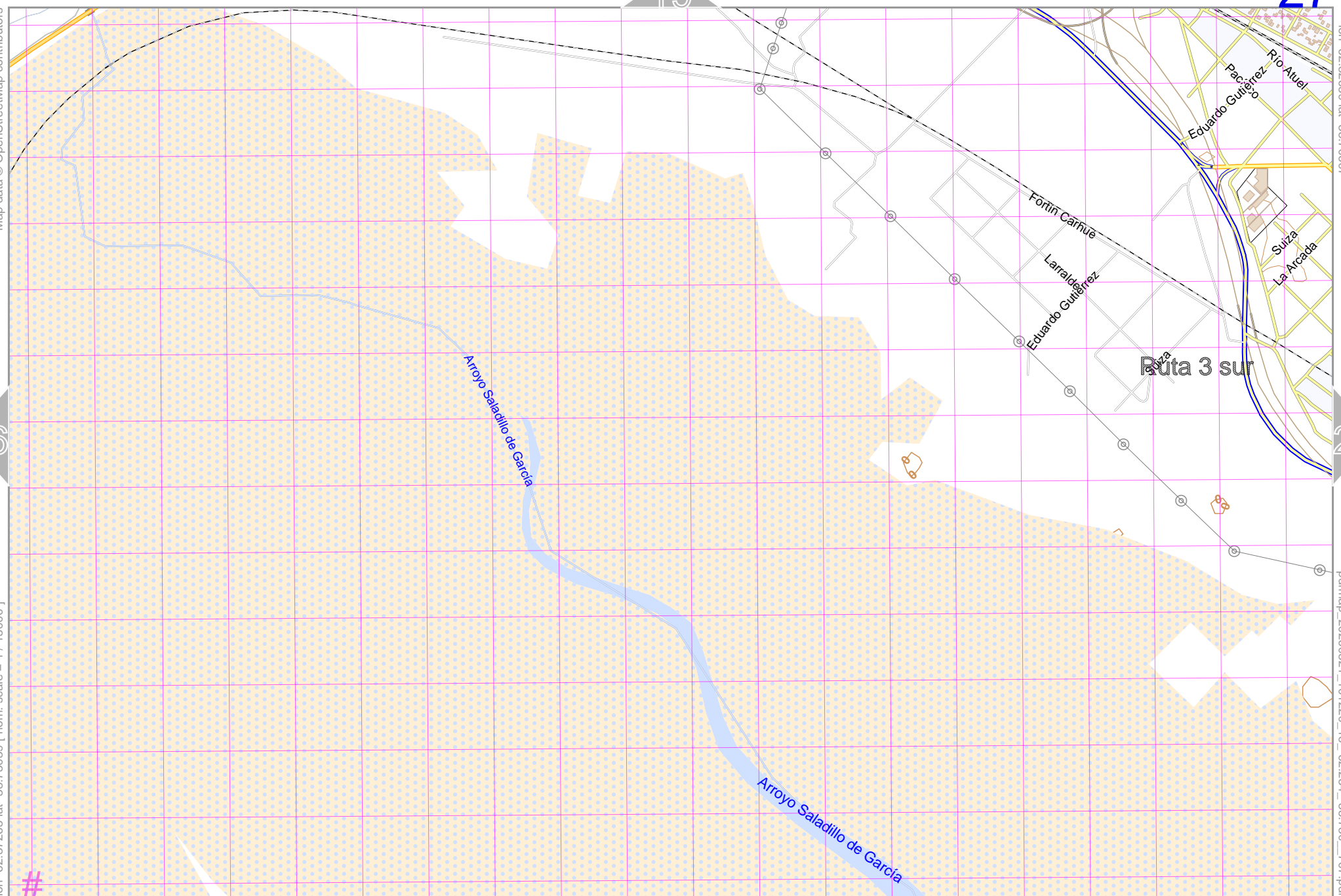
lon -62.37265 lat -38.73039 [nom. scale = 1 / 15000]

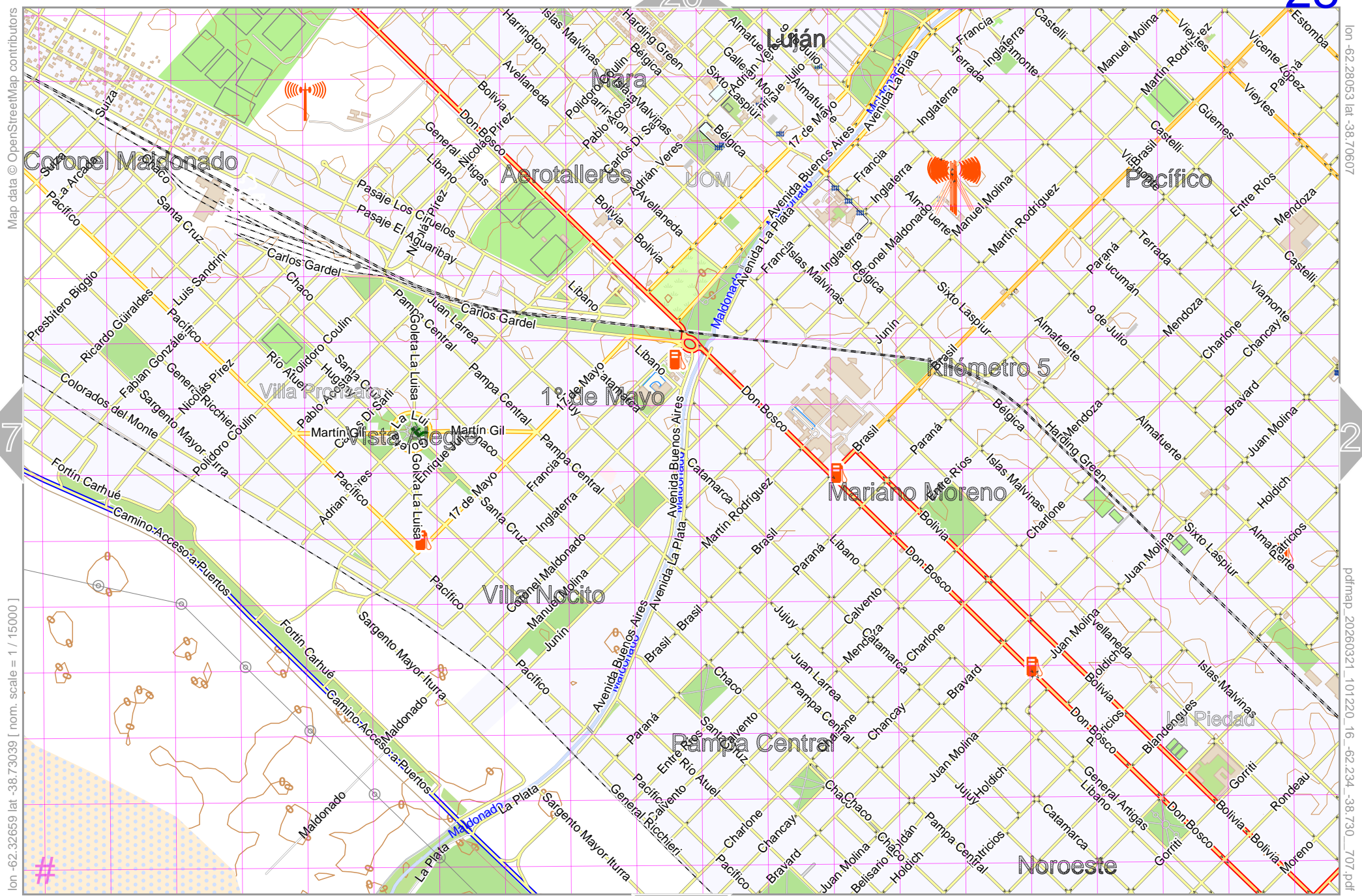
pdfmap_20260321_101220_16_-62.234_-38.730_707.pdf

#

35

UTM: 20 H easting 554.60 km northing 5713.00 km
UTM-Grid-width = 200m
Contour interval = 20m





Map data © OpenStreetMap contributors

lon -62.28053 lat -38.70607

pdfmap_20260321_101220_16_-62.234_-38.730_707.pdf

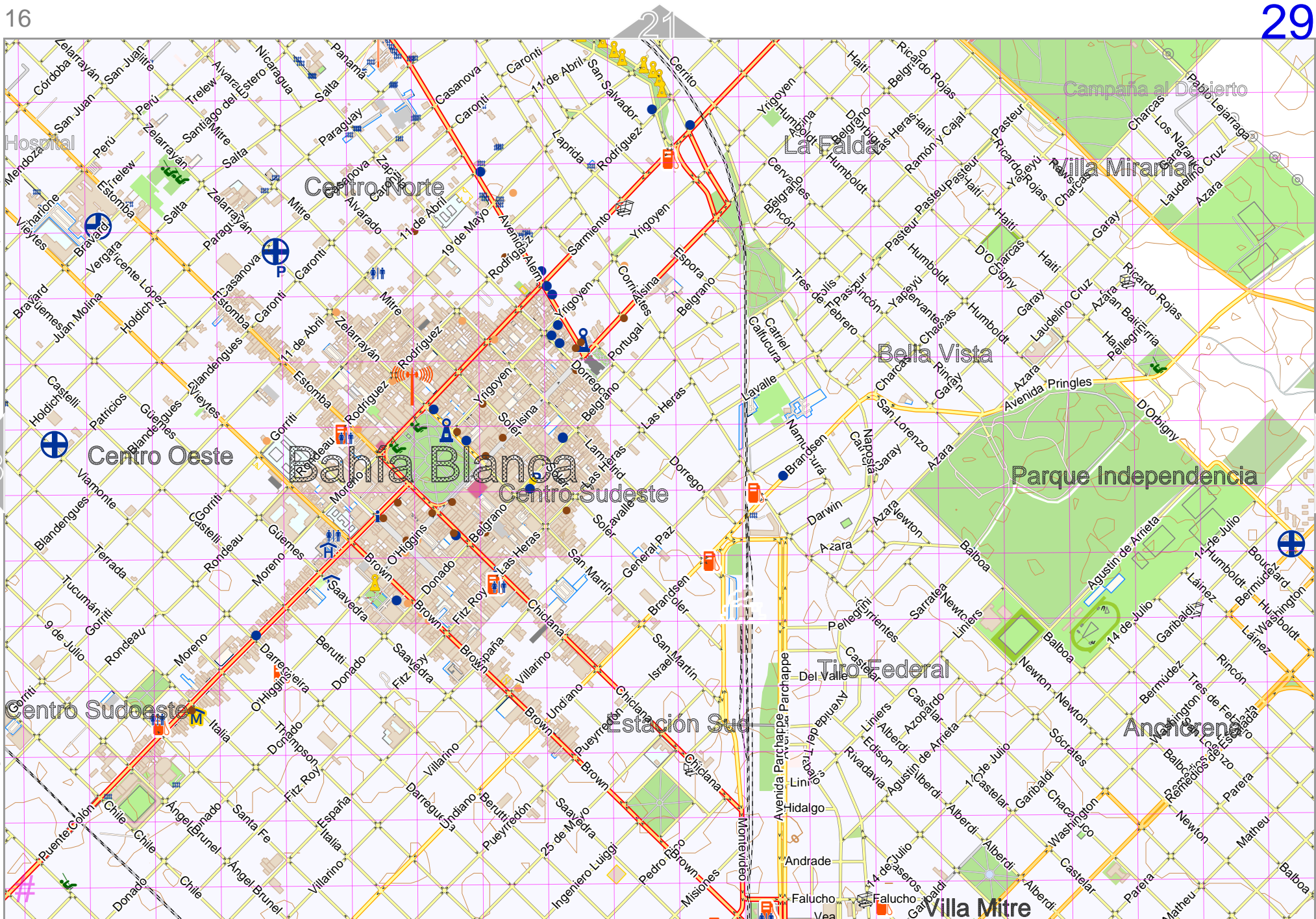
lon -62.32659 lat -38.73039 [nom. scale = 1 / 15000]

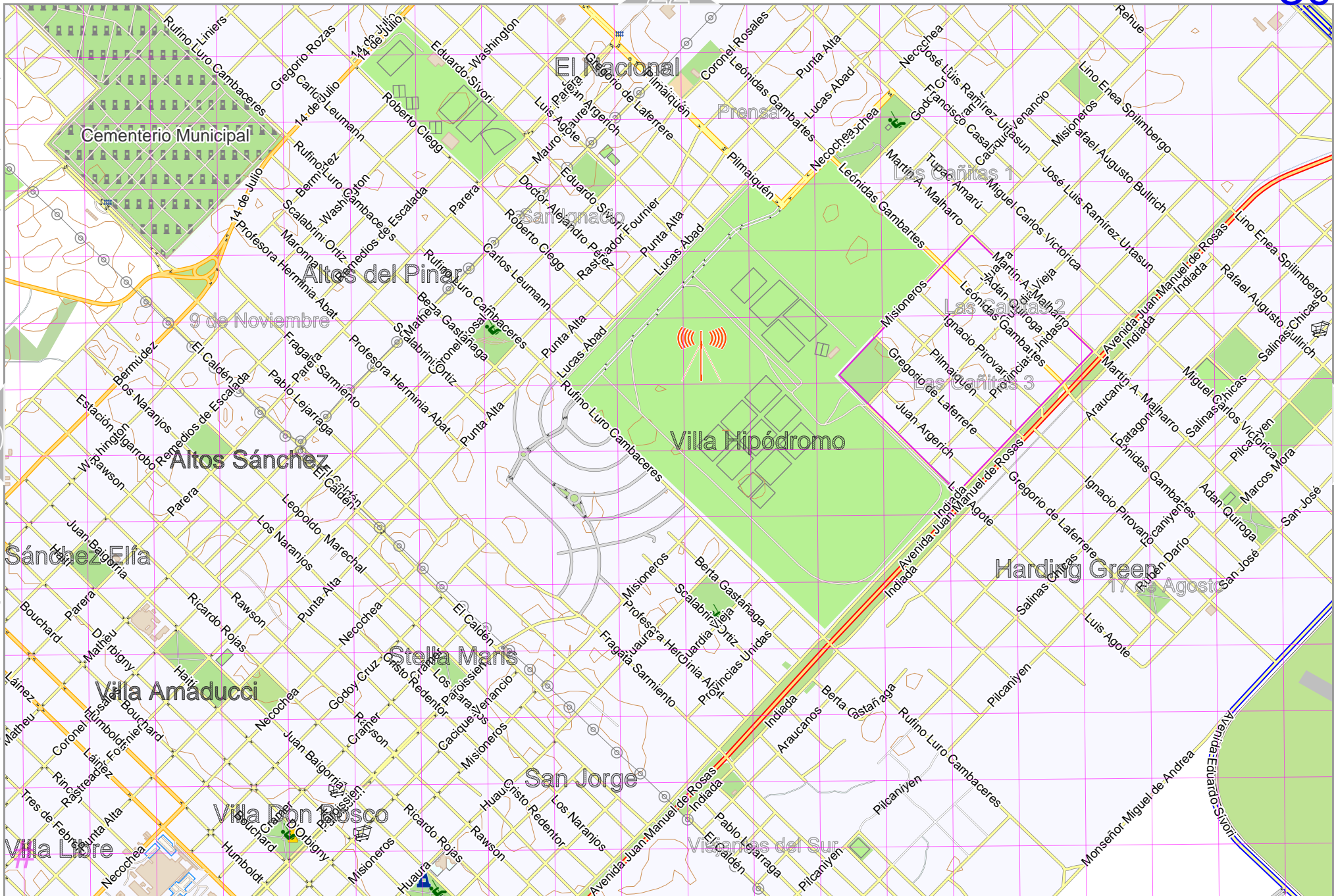
UTM: 20 H easting 558.60 km northing 5713.00 km

UTM-Grid-width = 200m
Contour interval = 20m

UTM: 20 H easting 562.60 km northing 5713.00 km

UTM-Grid-width = 200m
Contour interval = 20m





UTM: 20 H easting 566.60 km northing 5713.00 km
 UTM-Grid-width = 200m
 Contour interval = 20m

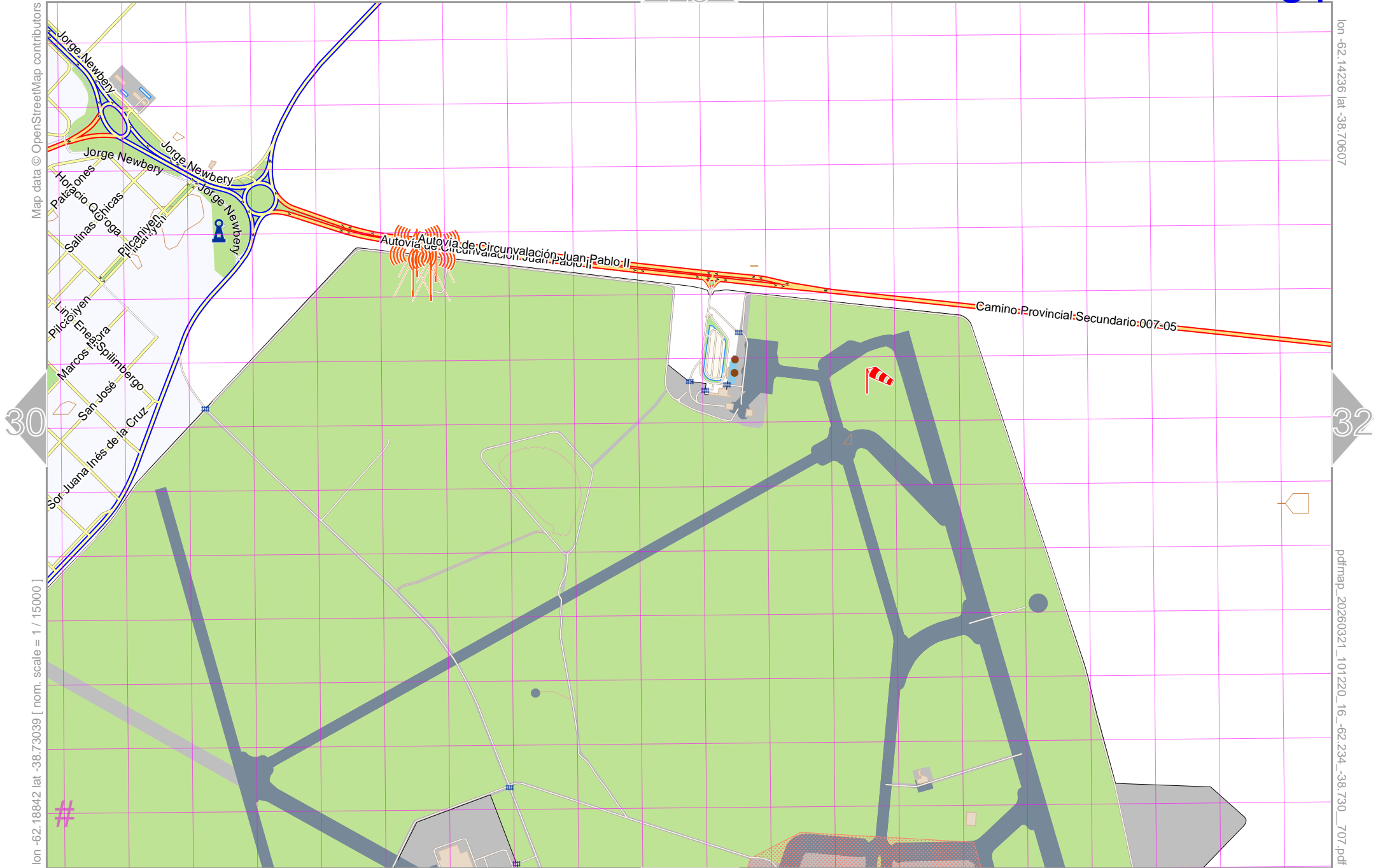
16

23

31

Map data © OpenStreetMap contributors

lon -62.14236 lat -38.70607



lon -62.18842 lat -38.73039 [nom. scale = 1 / 15000]

pdfmap_20260321_101220_16_-62.234_-38.730_707.pdf

UTM: 20 H easting 570.60 km northing 5713.00 km
 UTM-Grid-width = 200m
 Contour interval = 20m

39

16

24

32

Map data © OpenStreetMap contributors

lon -62.09630 lat -38.70607

31

33

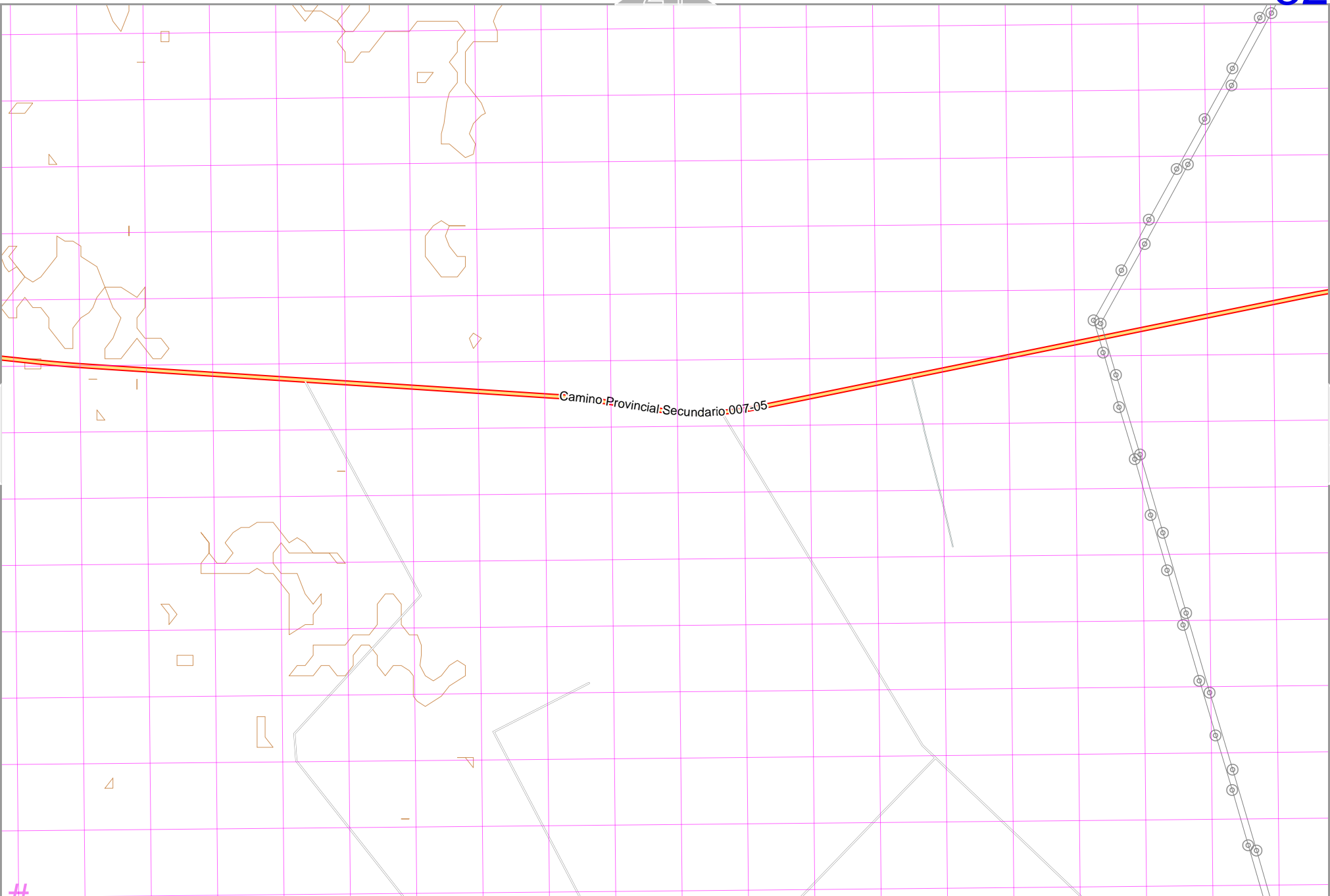
Camino:Provincial:Secundario:007-05

lon -62.14236 lat -38.73039 [nom. scale = 1 / 15000]

pdfmap_20260321_101220_16_-62.234_-38.730_707.pdf

UTM: 20 H easting 574.60 km northing 5712.80 km
UTM-Grid-width = 200m
Contour interval = 20m

40



16

33

25

32

41

Map data © OpenStreetMap contributors

lon -62.09630 lat -38.73039 [nom. scale = 1 / 15000]

lon -62.05024 lat -38.70607

pdfmap_20260321_101220_16_-62.234_-38.730_707.pdf

Camino:Provincial:Secundario:007-05

Camino:Provincial:Secundario:007-05

Avenida General Racedo

Marqueirat

Calderón

Antonio Bermejo

Calderón

Avenida General Racedo

Clarke

Clarke

Clarke

Clarke

Mirasol

Mirasol

UTM: 20 H easting 578.60 km northing 5712.80 km

UTM-Grid-width = 200m
Contour interval = 20m

16

26

34

Map data © OpenStreetMap contributors

lon -62.37265 lat -38.73039

lon -62.41871 lat -38.75471 [nom. scale = 1 / 15000]

pdfmap_20260321_101220_16_-62.234_-38.730_707.pdf

35

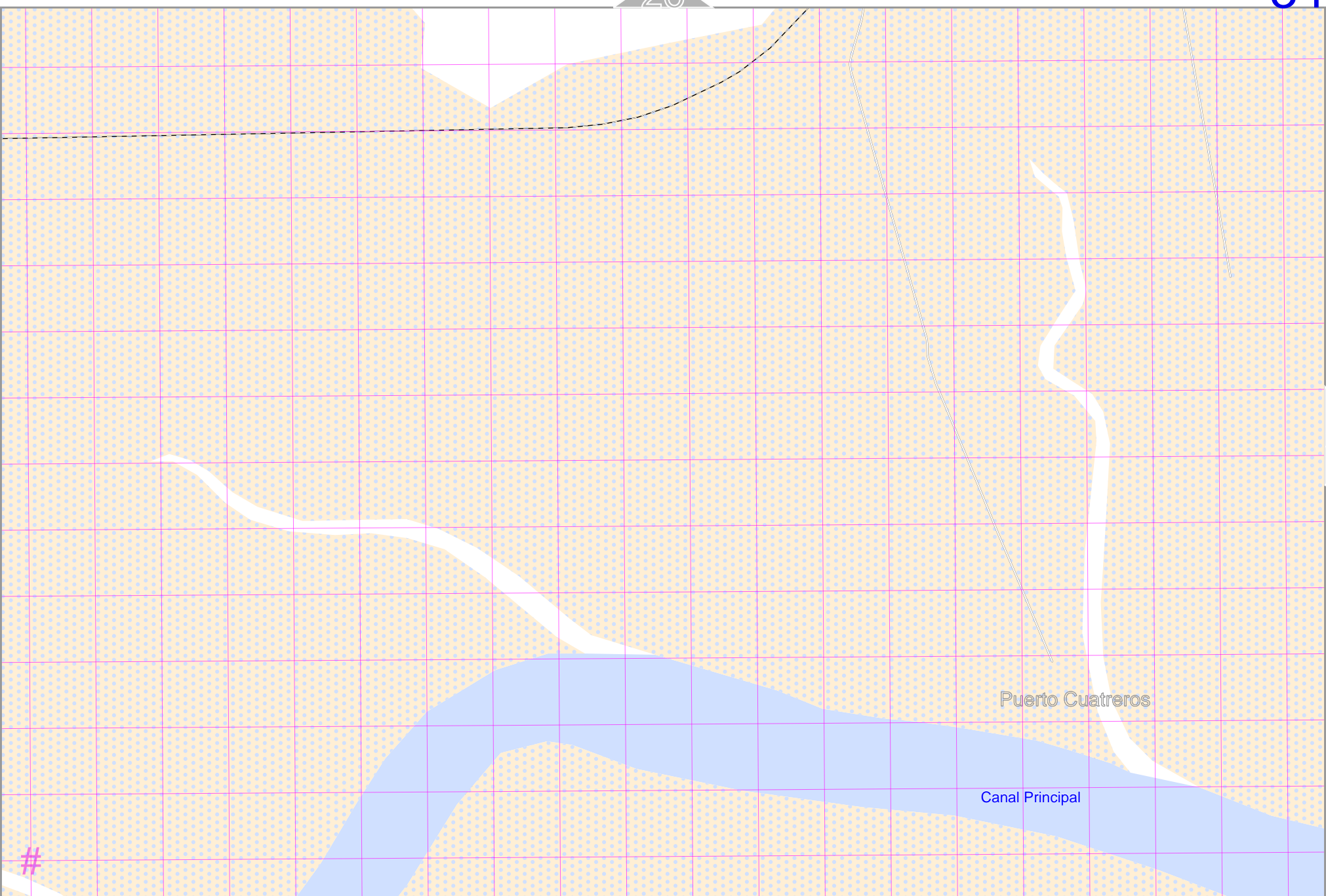
#

Puerto Cuatrerros

Canal Principal

42

UTM: 20 H easting 550.60 km northing 5710.40 km
UTM-Grid-width = 200m
Contour interval = 20m



16

27

35

Map data © OpenStreetMap contributors

lon -62.32659 | lat -38.73039

34

36

lon -62.37265 | lat -38.75471 [nom. scale = 1 / 15000]

pdfmap_20260321_1101220_16_-62.234_-38.730_707.pdf

#

Canal Principal

Arroyo Saladillo de García

Arroyo Maldonado

Arroyo Maldonado

43

UTM: 20 H easting 554.60 northing 5710.40 km
UTM-Grid-width = 200m
Contour interval = 20m

Map data © OpenStreetMap contributors

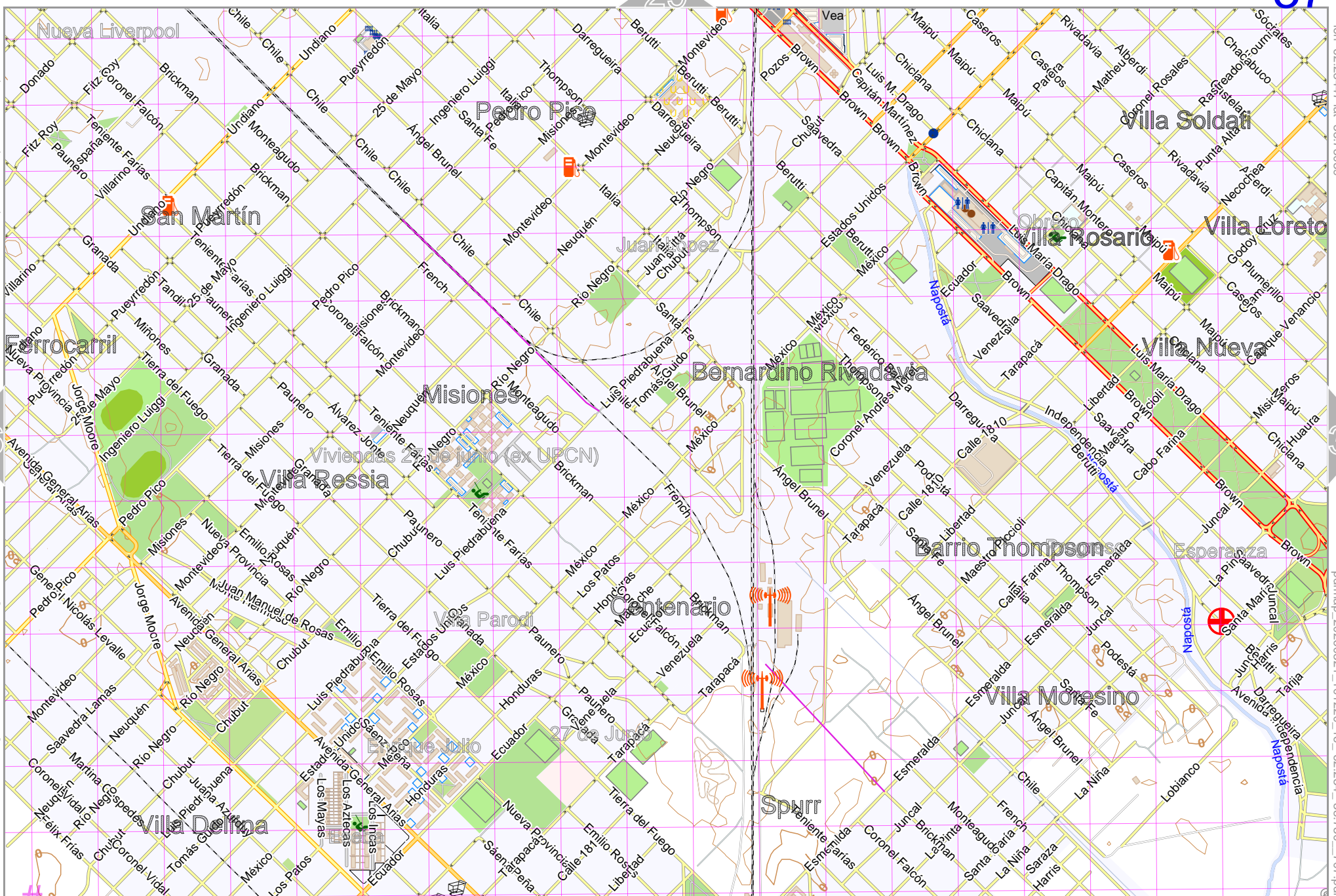
lon -62.23447 lat -38.73039

38

pdfmap 20260321_101220_16_-62.234_-38.730_707.pdf

UTM: 20 H easting 562.60 km northing 5710.20 km

UTM-Grid-width = 200m
Contour interval = 20m



36

Map data © OpenStreetMap contributors

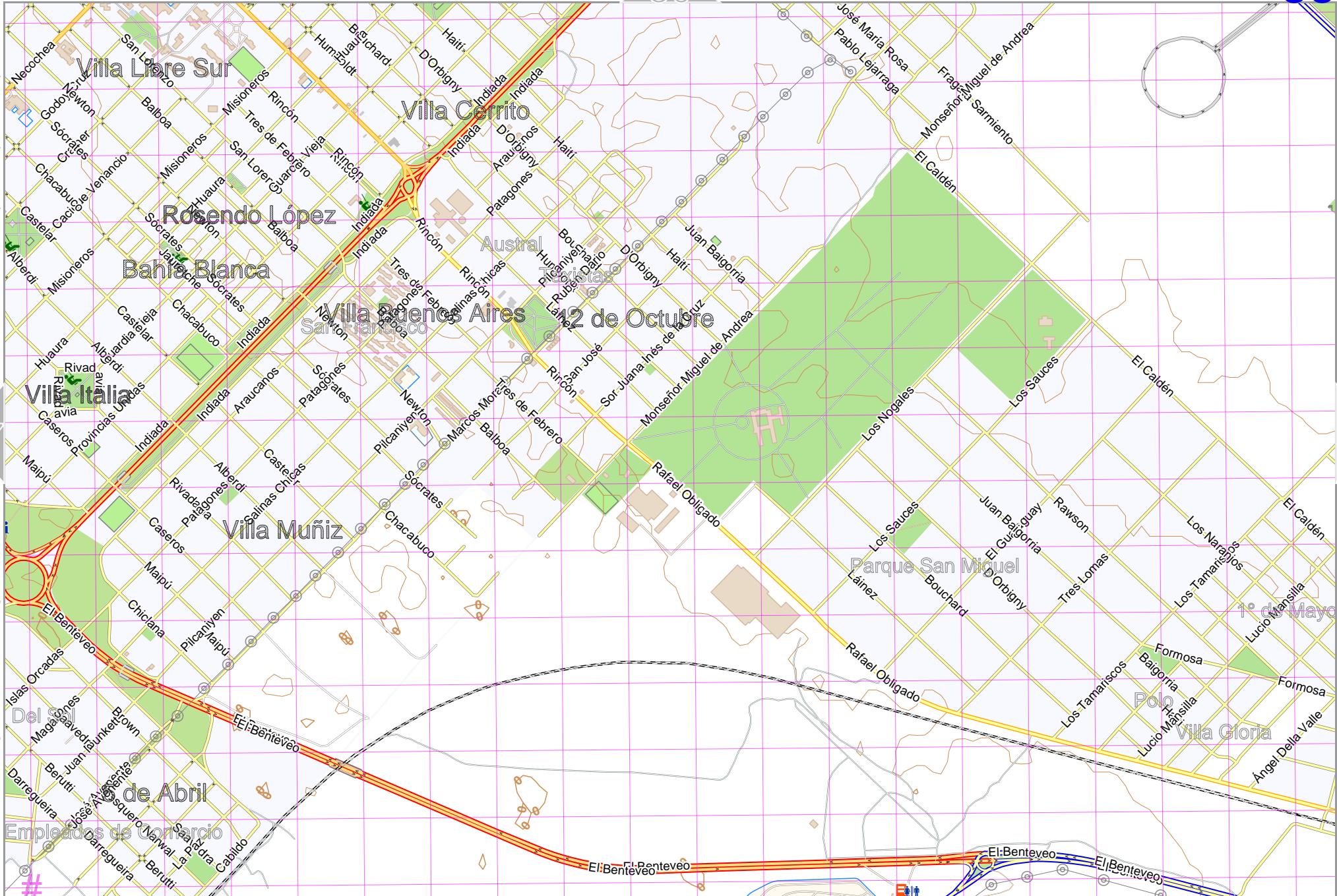
lon -62.18842 lat -38.73039

pdfmap_20260321_101220_16_-62.234_-38.730_707.pdf

lon -62.23447 lat -38.75471 [nom. scale = 1 / 15000]

UTM: 20 H easting 566.60 km northing 5710.20 km

UTM-Grid-width = 200m
Contour interval = 20m



Map data © OpenStreetMap contributors

lon -62.14236 lat -38.73039

pdfmap_20260321_101220_16_-62.234_-38.730_707.pdf

lon -62.18842 lat -38.75471 [nom. scale = 1 / 15000]



UTM: 20 H easting 570.60 km northing 5710.20 km
 UTM-Grid-width = 200m
 Contour interval = 20m

16

32

40

Map data © OpenStreetMap contributors

lon -62.09630 lat -38.73039

39

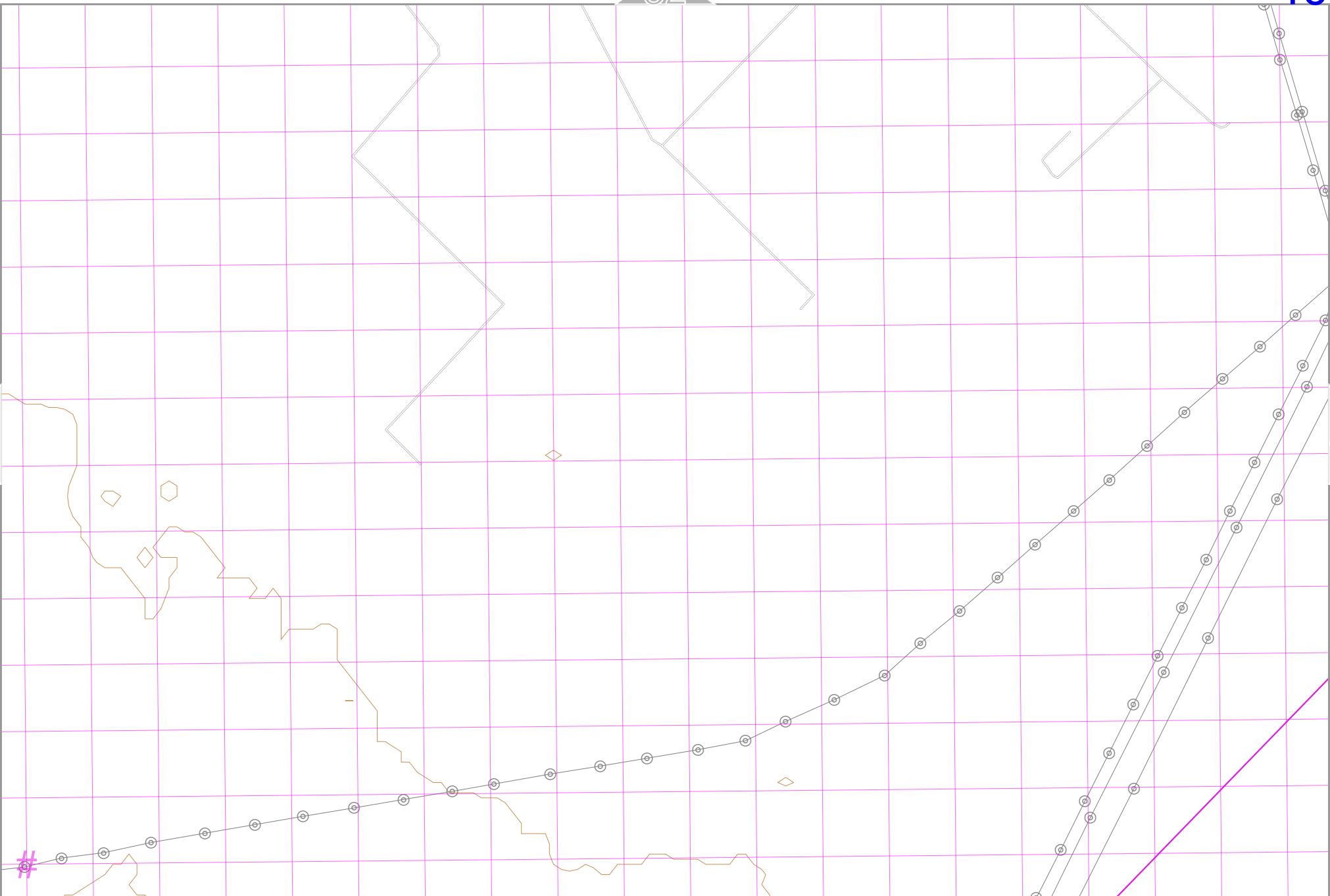
41

lon -62.14236 lat -38.75471 [nom. scale = 1 / 15000]

pdfmap_20260321_101220_16_-62.234_-38.730_707.pdf

UTM: 20 H easting 574.60 km northing 5710.20 km
UTM-Grid-width = 200m
Contour interval = 20m

48



16

33

41



40

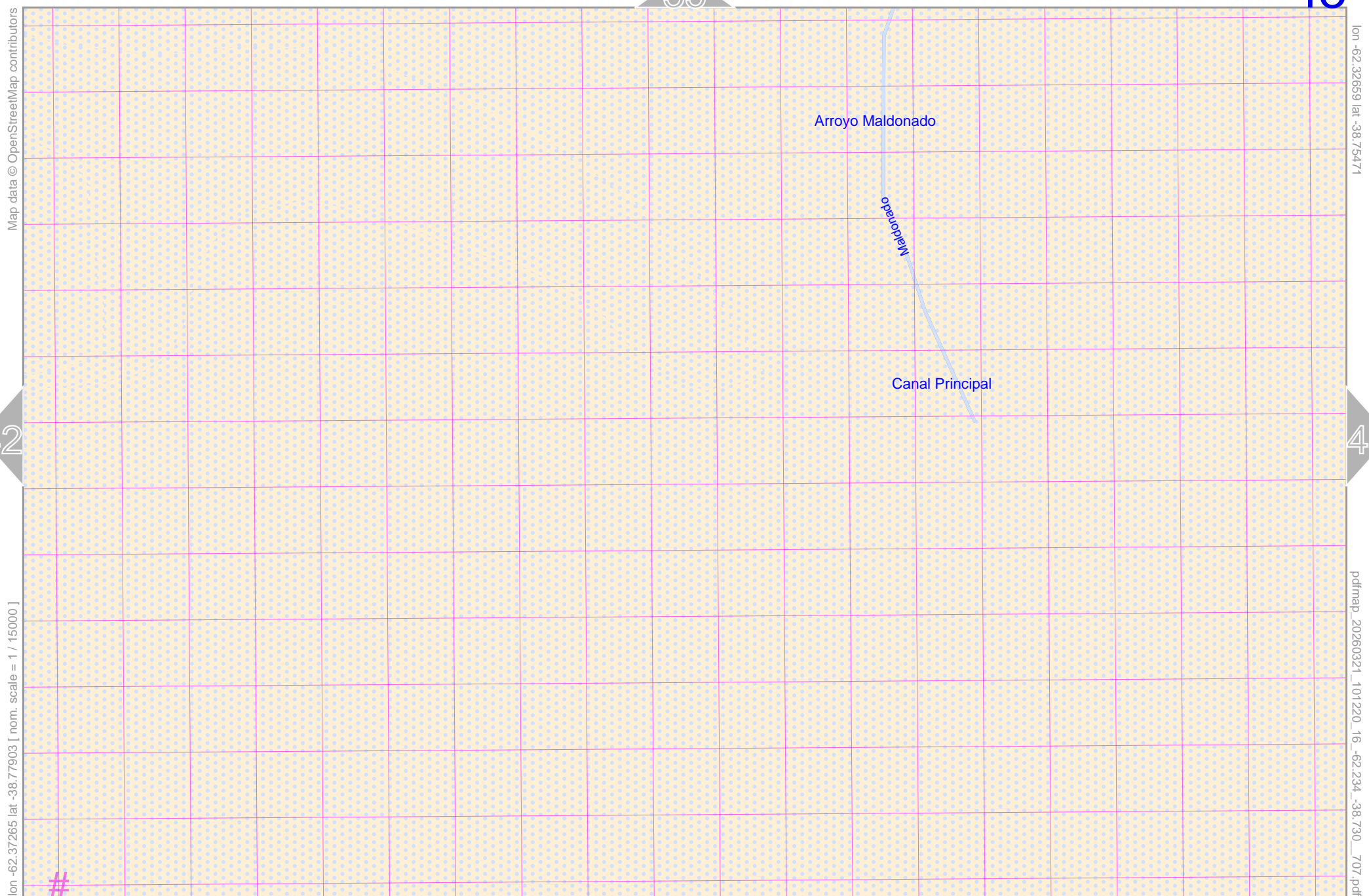
49

UTM: 20 H easting 578.60 km northing 5710.20 km
 UTM-Grid-width = 200m
 Contour interval = 20m

16

35

43



Map data © OpenStreetMap contributors

lon -62.32659 lat -38.75471

lon -62.37265 lat -38.77903 [nom. scale = 1 / 15000]

pdfmap_20200321_101220_16_-62.234_-38.730_707.pdf

#

UTM: 20 H easting 554.60 km northing 5707.60 km

UTM-Grid-width = 200m

Contour interval = 20m

51

Map data © OpenStreetMap contributors

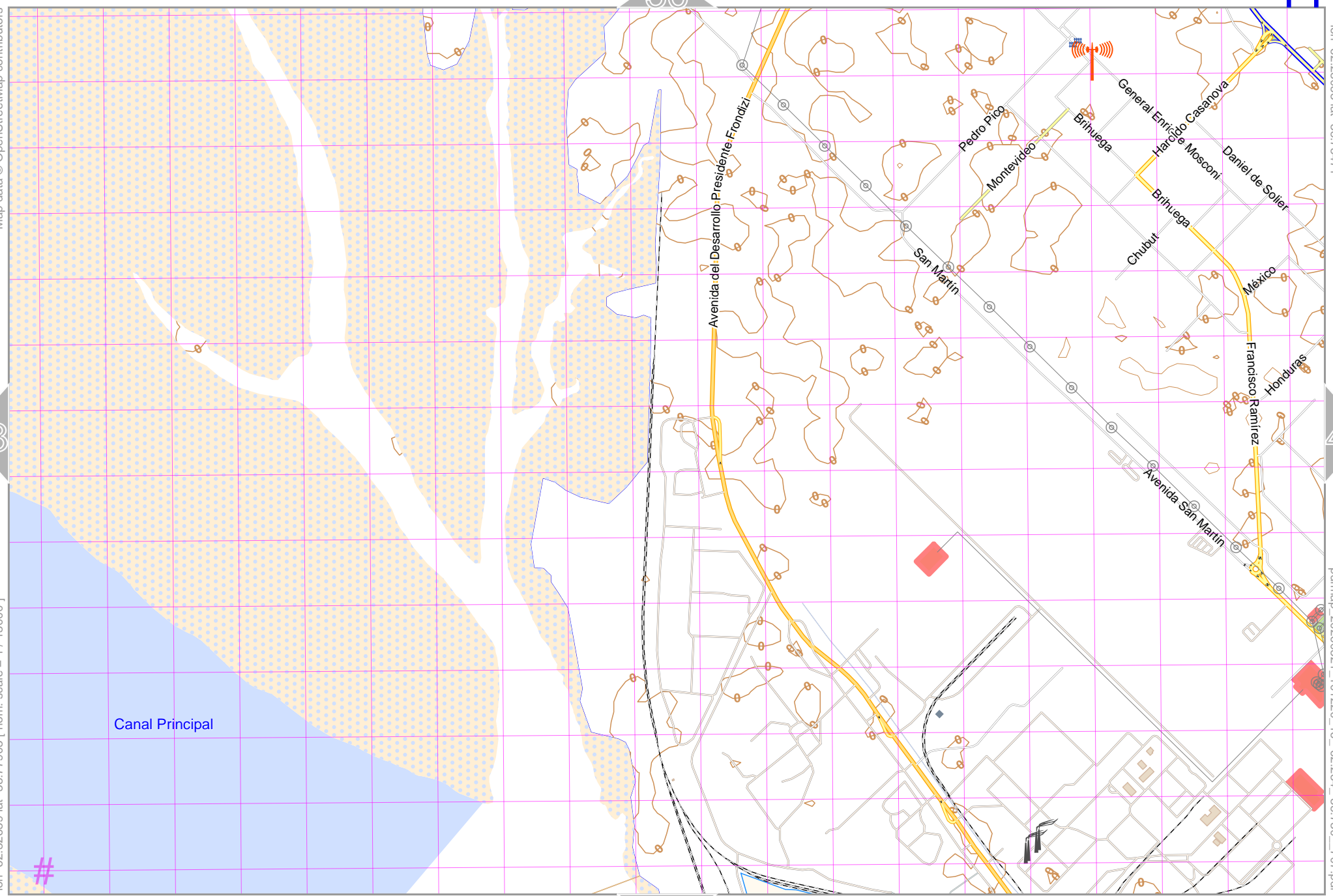
lon -62.28053 lat -38.75471

pdfmap_20260321_101220_16_-62.234_-38.730_707.pdf

lon -62.32659 lat -38.77903 [nom. scale = 1 / 15000]

Canal Principal

UTM: 20 H easting 558.60 km northing 5707.60 km
UTM-Grid-width = 200m
Contour interval = 20m

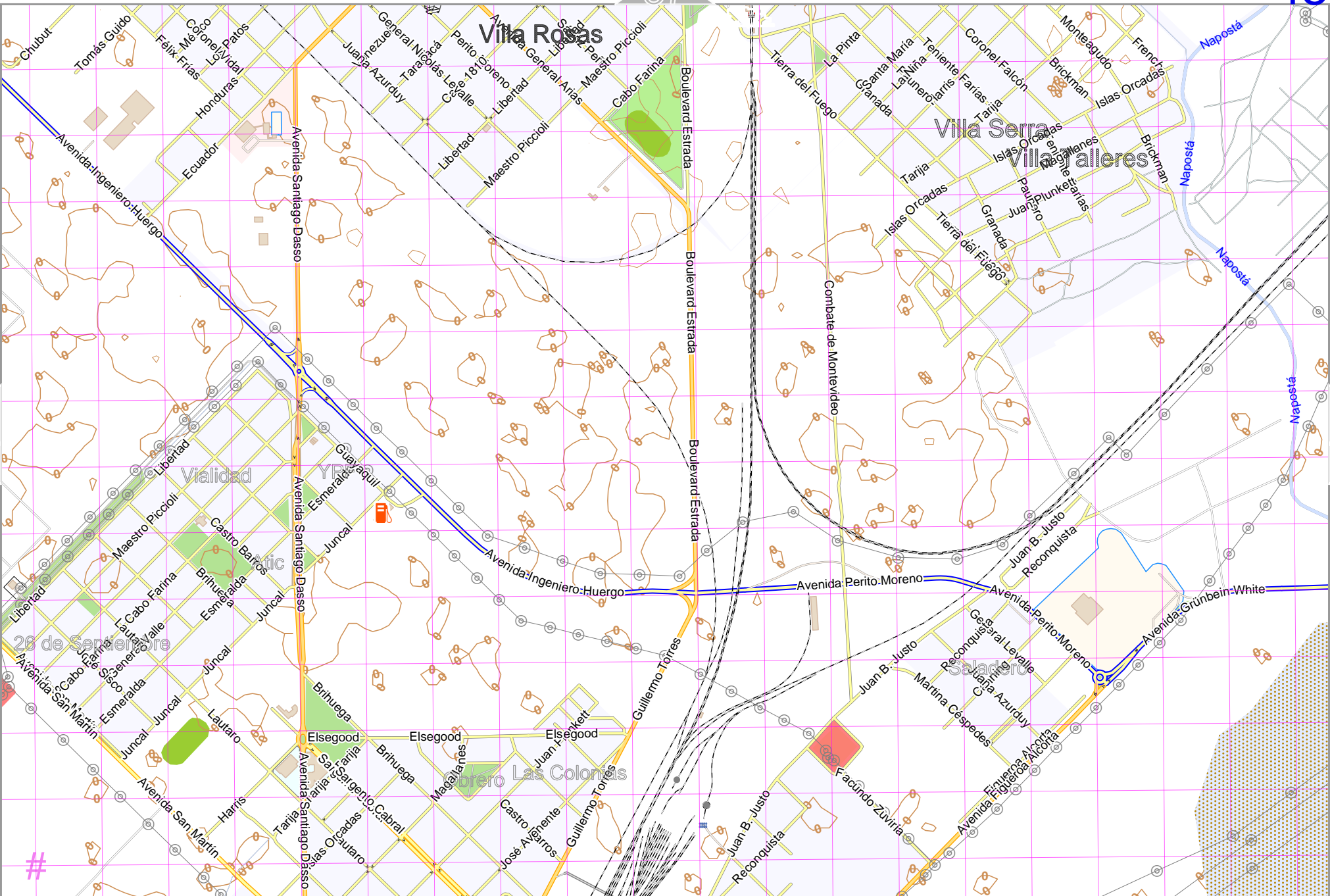


Map data © OpenStreetMap contributors

lon -62.23447 lat -38.75471

pdfmap 20260321_101220_16_-62.234_-38.730_707.pdf

lon -62.28053 lat -38.77903 [nom. scale = 1 / 15000]

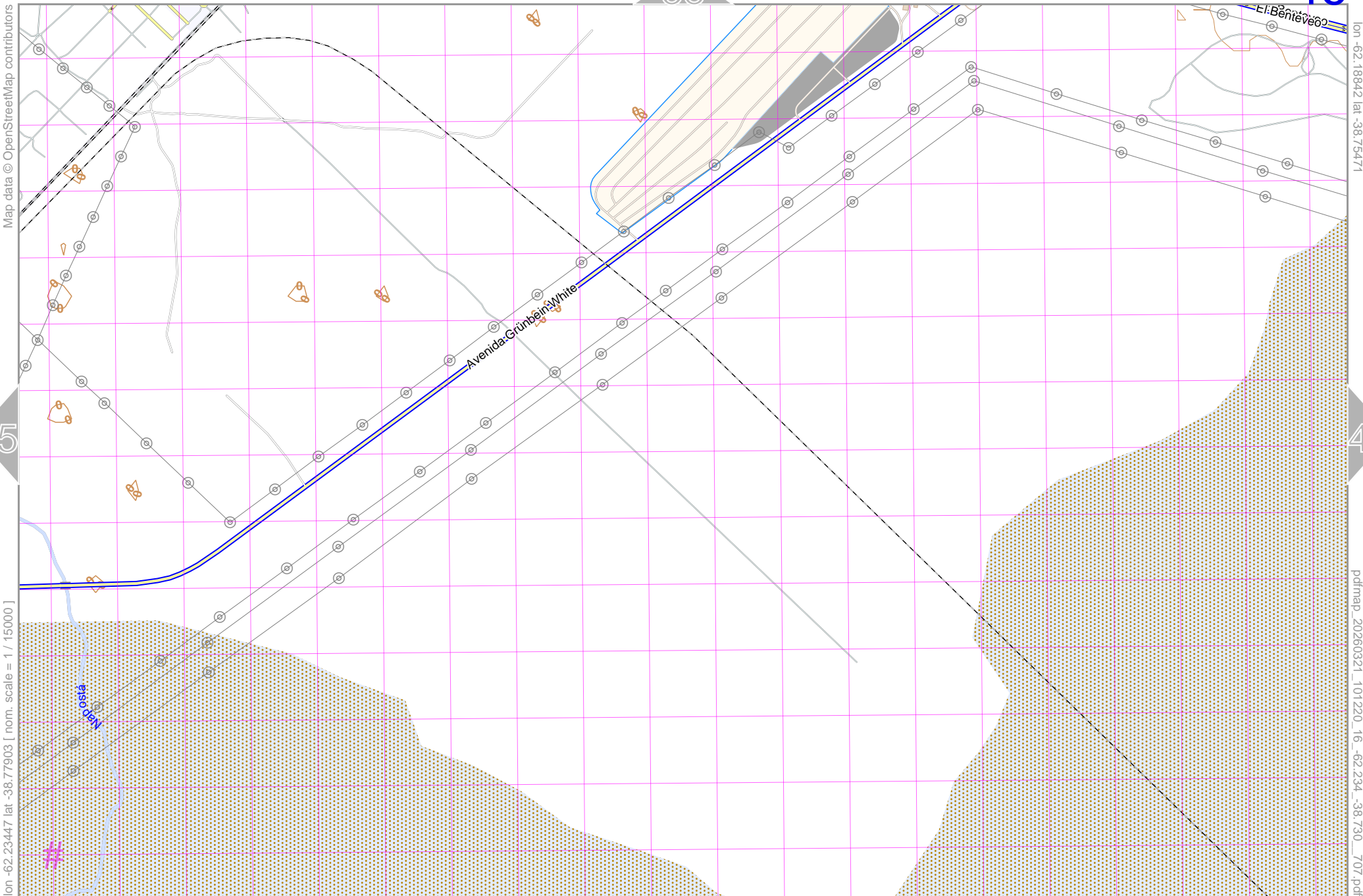


UTM: 20 H easting 562.60 km northing 5707.60 km
 UTM-Grid-width = 200m
 Contour interval = 20m

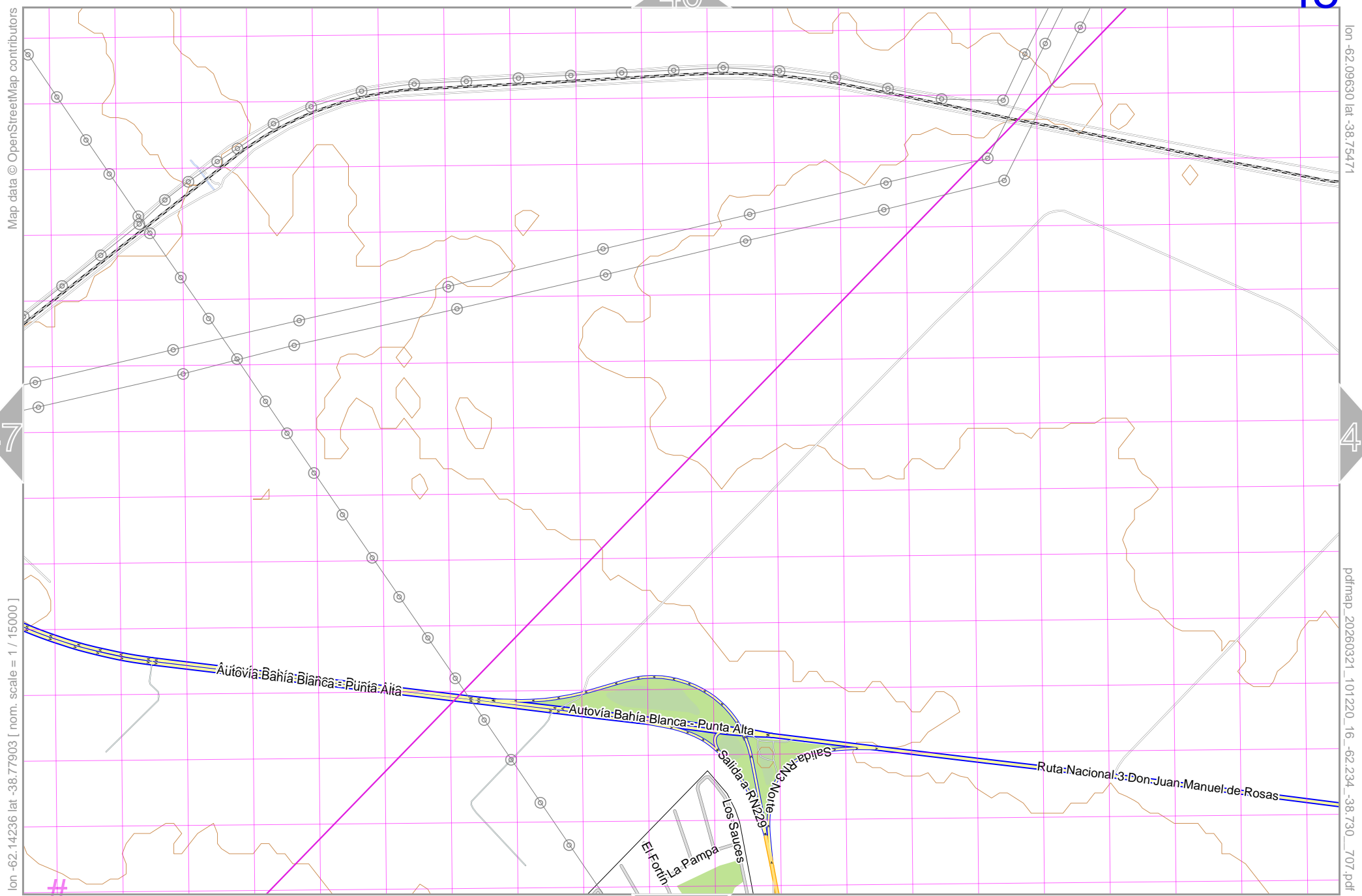
16

38

46



UTM: 20 H easting 566.60 km northing 5707.60 km
 UTM-Grid-width = 200m
 Contour interval = 20m

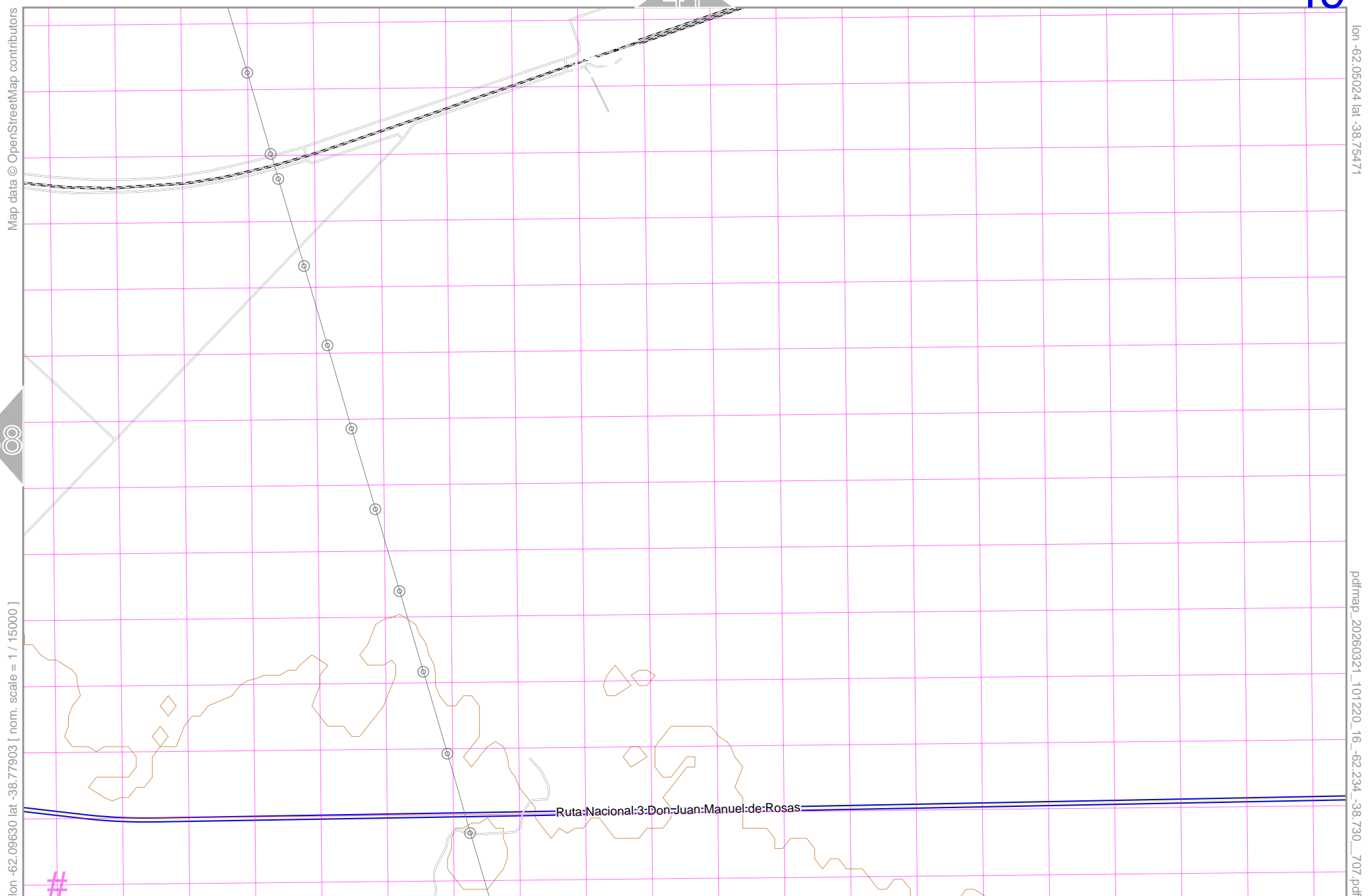


 # UTM: 20 H easting 574.60 km northing 5707.40 km
 UTM-Grid-width = 200m
 Contour interval = 20m

16

41

49



Map data © OpenStreetMap contributors

lon -62.05024 lat -38.75471

48

lon -62.09630 lat -38.77903 [nom. scale = 1 / 15000]

pdfmap_20260321_101220_16_-62.234_-38.730_707.pdf

Ruta Nacional 3 Don Juan Manuel de Rosas

57

#

UTM: 20 H easting 578.60 km northing 5707.40 km
 UTM-Grid-width = 200m
 Contour interval = 20m

16

42

50

Map data © OpenStreetMap contributors

lon -62.37265 lat -38.77903

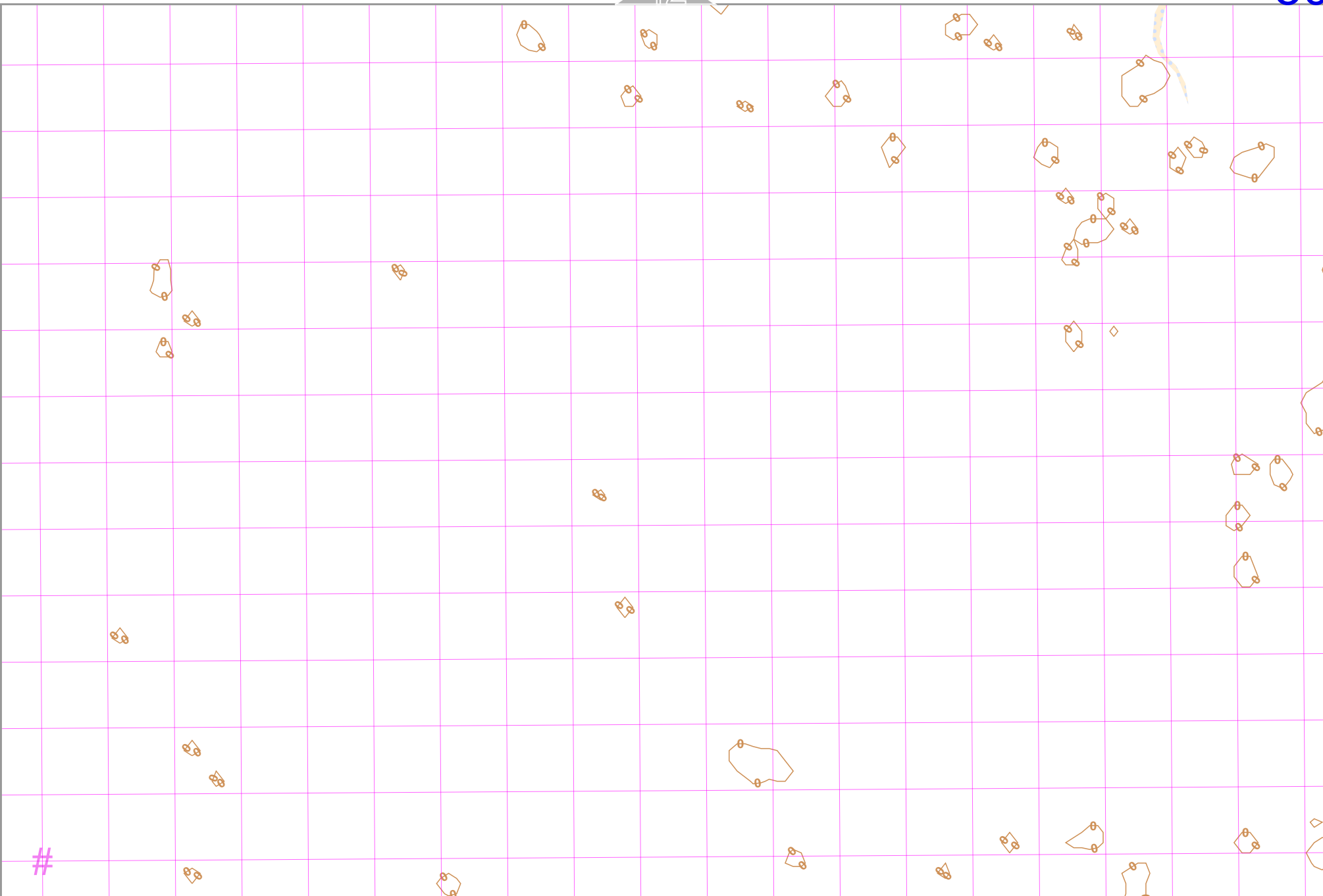
lon -62.41871 lat -38.80335 [nom. scale = 1 / 15000]

pdfmap_20260321_101220_16_-62.234_-38.730_707.pdf

#

58

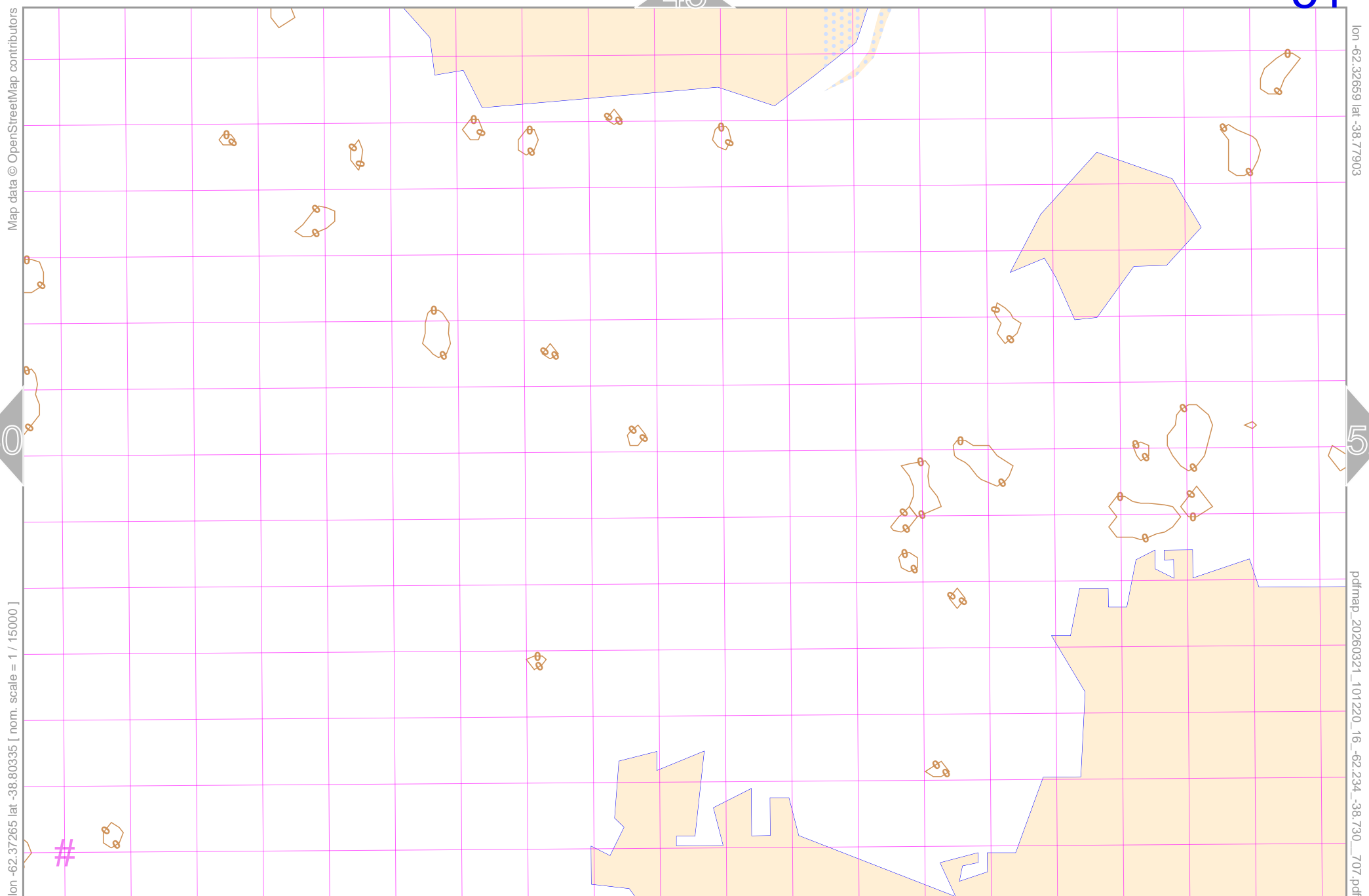
UTM: 20 H easting 550.60 km northing 5705.00 km
UTM-Grid-width = 200m
Contour interval = 20m



16

43

51



50

52

59

UTM: 20 H easting 554.60 km northing 5705.00 km
 UTM-Grid-width = 200m
 Contour interval = 20m

16

52

Map data © OpenStreetMap contributors

lon -62.28053 lat -38.77903

Puerto Galván

Canal Principal

Avenida del Desarrollo Presidente Frondizi

51

53

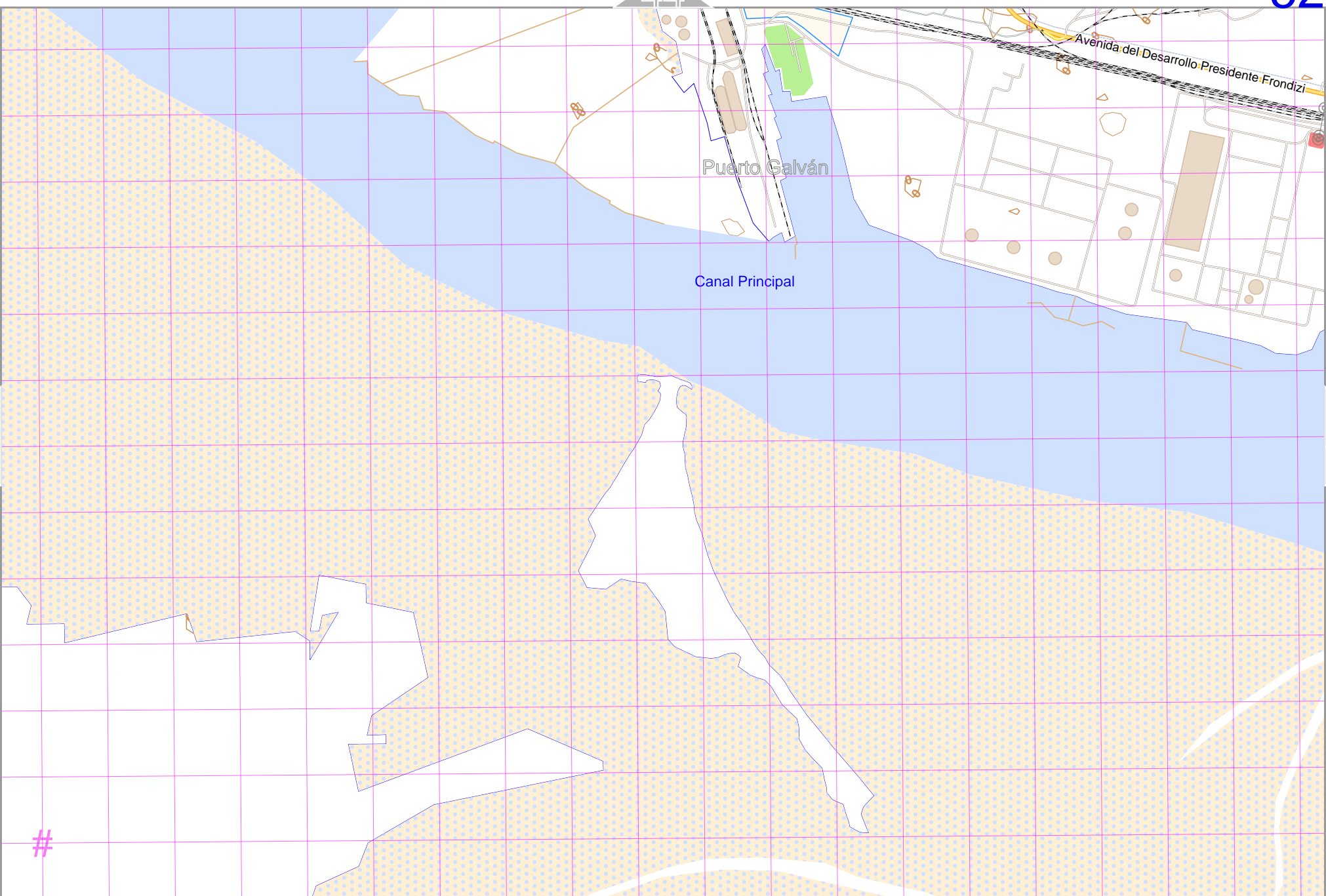
lon -62.32659 lat -38.80335 [nom. scale = 1 / 15000]

pdfmap_20260321_101220_16_-62.234_-38.730_707.pdf

#

60

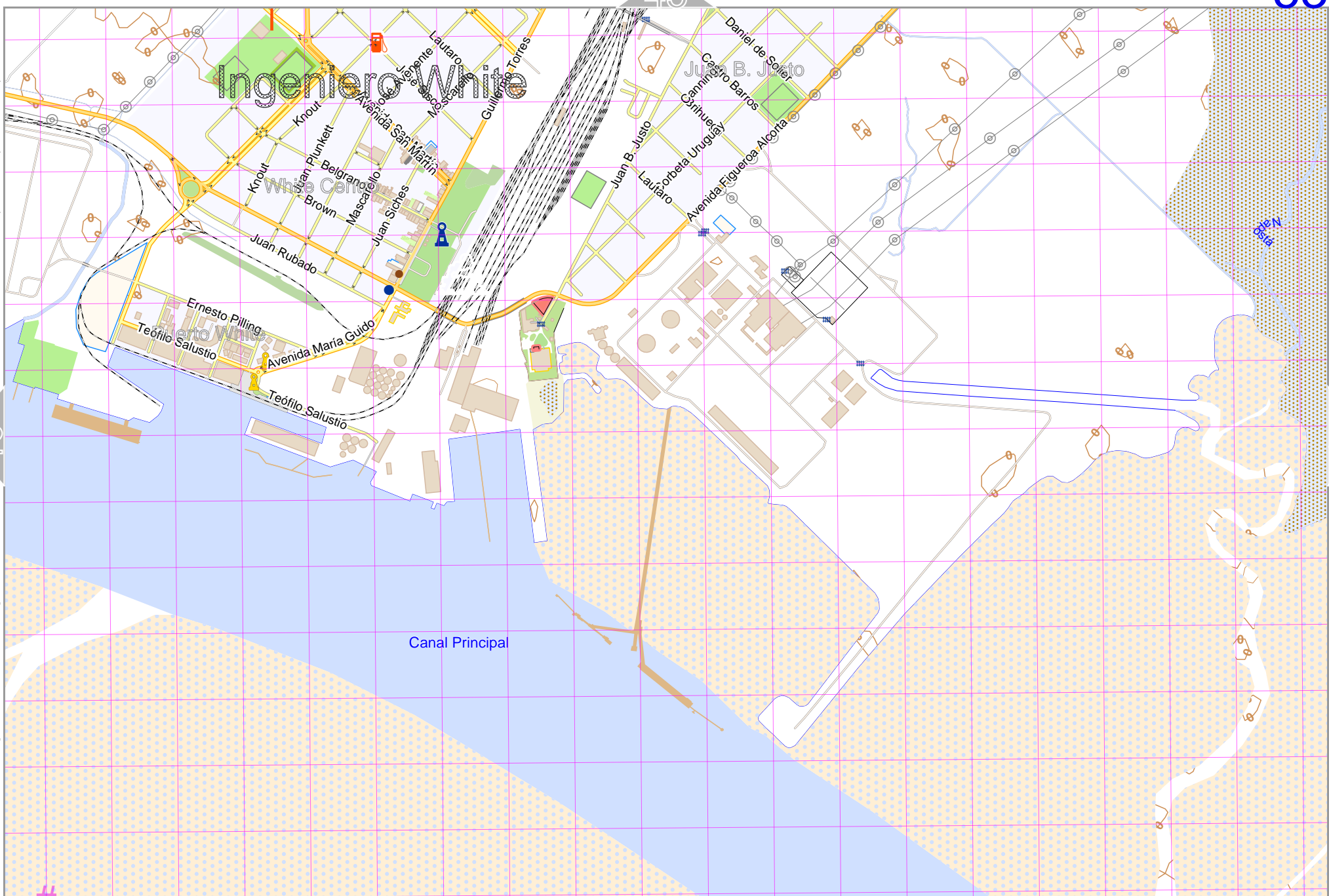
UTM: 20 H easting 558.60 km northing 5705.00 km
UTM-Grid-width = 200m
Contour interval = 20m



Map data © OpenStreetMap contributors


lon -62.23447 lat -38.77903

pdfmap_20260321_101220_16_-62.234_-38.730_707.pdf

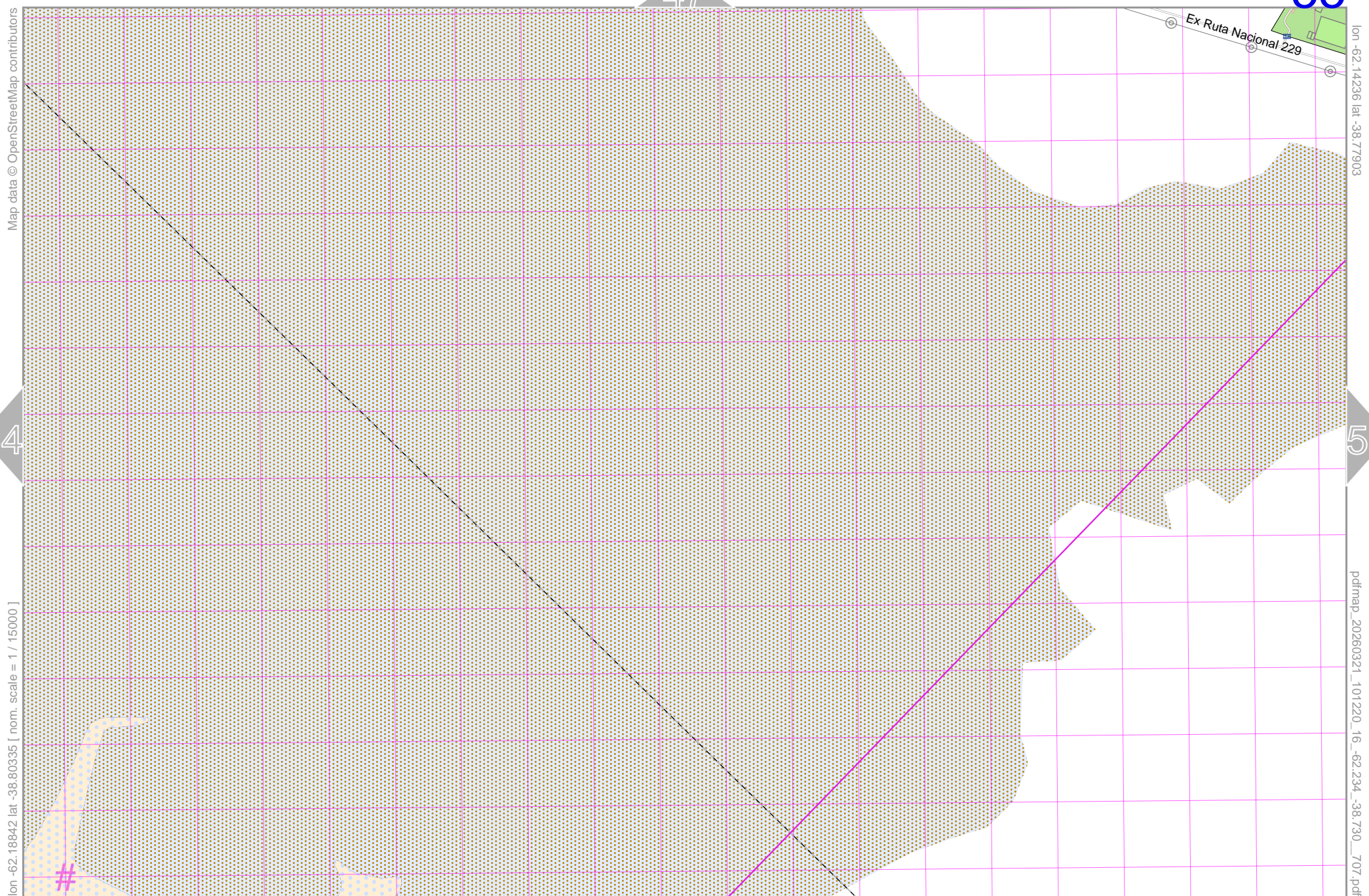


lon -62.28053 lat -38.80335 [nom. scale = 1 / 15000]

 # UTM 20 H easting 562.60 km northing 5704.80 km
 UTM-Grid-width = 200m
 Contour interval = 20m



UTM: 20 H easting 566.60 km northing 5704.80 km
 UTM-Grid-width = 200m
 Contour interval = 20m



Map data © OpenStreetMap contributors

lon -62.14236 lat -38.77903

pdfmap_20260321_101220_16_-62.234_-38.730_707.pdf

lon -62.18842 lat -38.80335 [nom. scale = 1 / 15000]

UTM: 20 H easting 570.60 km northing 5704.80 km
 UTM-Grid-width = 200m
 Contour interval = 20m



lon -62.09630 lat -38.77903

pdfmap_20260321_101220_16_-62.234_-38.730_707.pdf

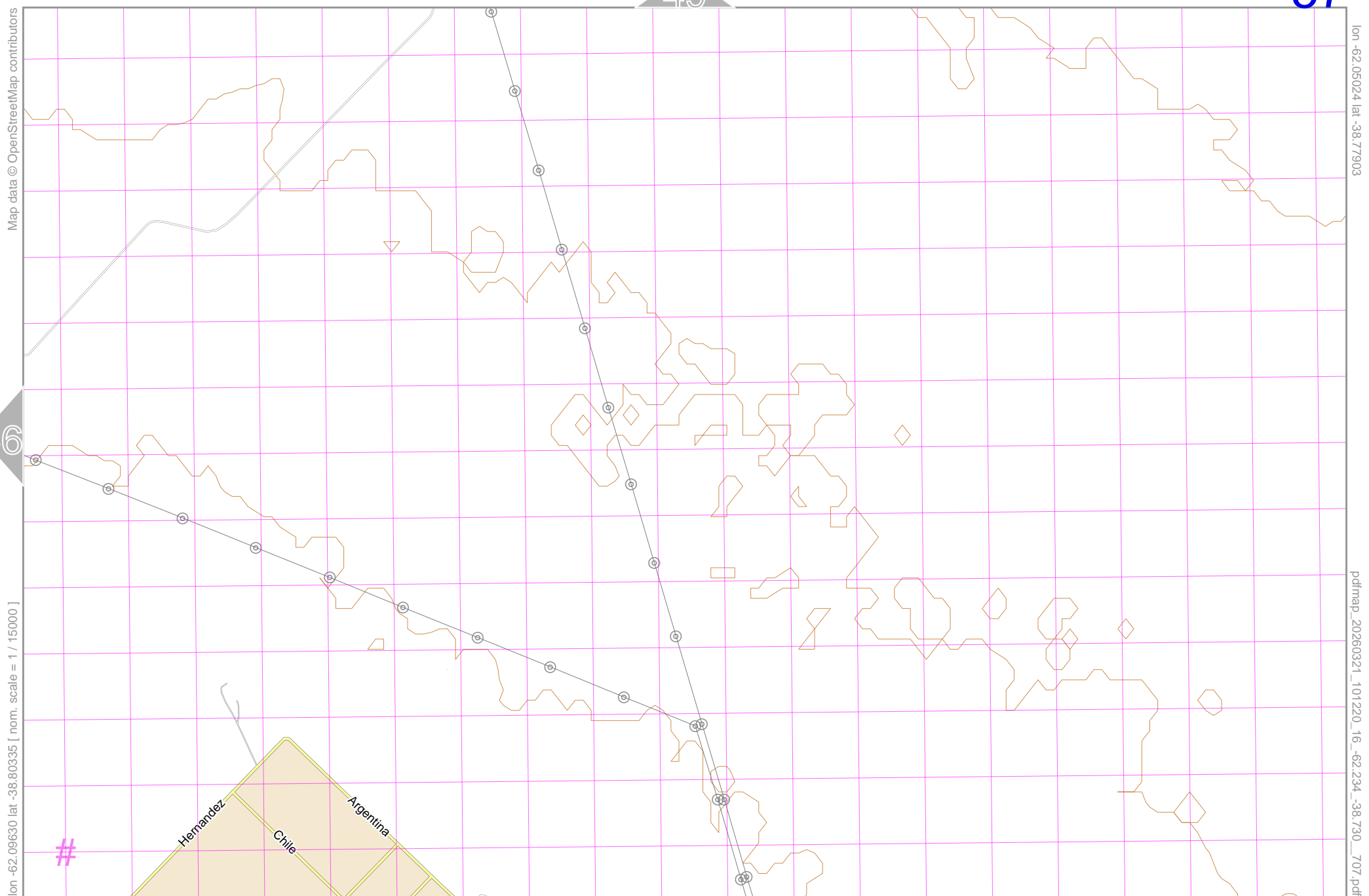
lon -62.14236 lat -38.80335 [nom. scale = 1 / 15000]

#

16

49

57



UTM: 20 H easting 578.60 km northing 5704.80 km
 UTM-Grid-width = 200m
 Contour interval = 20m

65

Map data © OpenStreetMap contributors

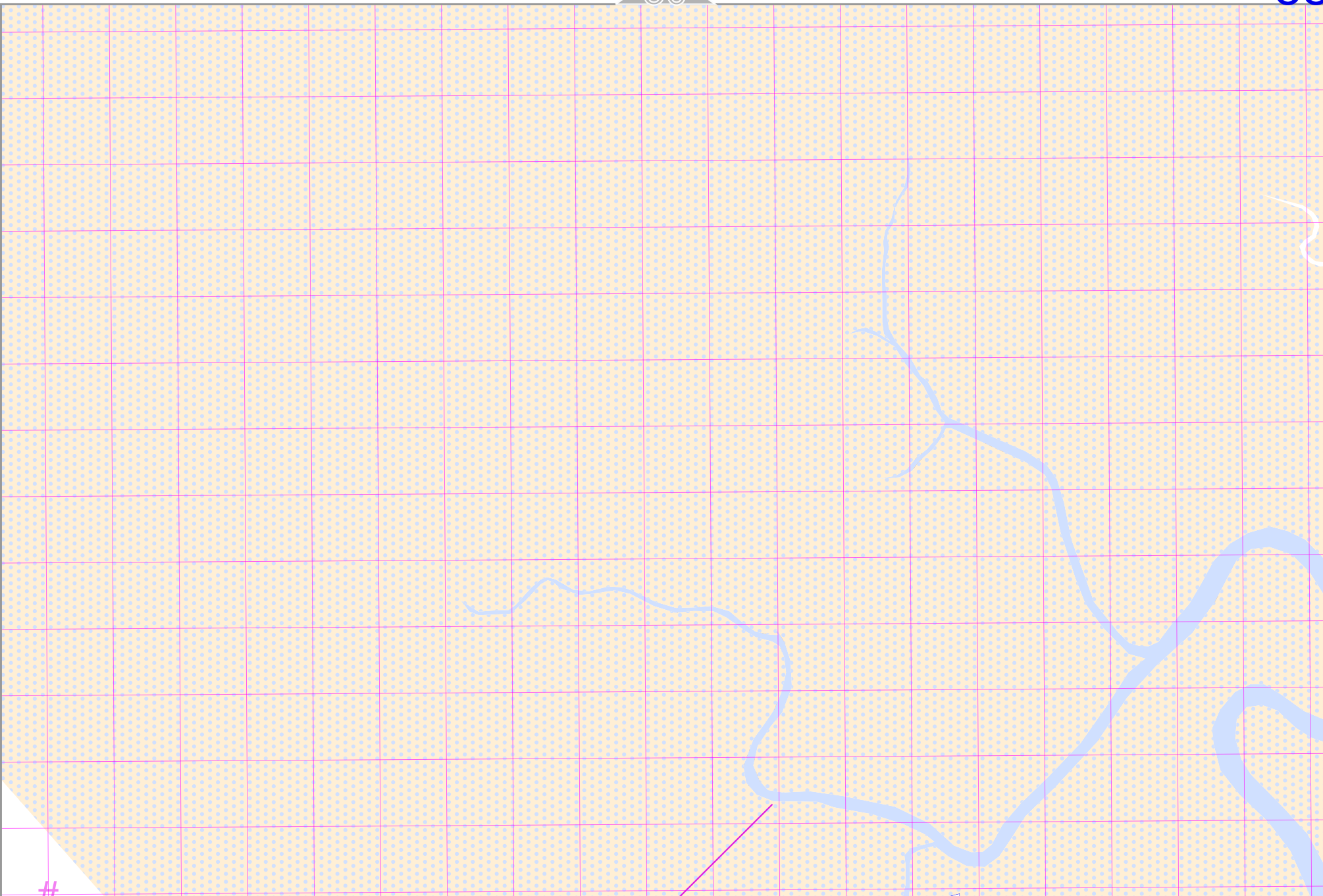
lon -62.41871 lat -38.82768 [nom. scale = 1 / 15000]

lon -62.37265 lat -38.80335

59

pdfmap_20260321_101220_16_-62.234_-38.730_707.pdf

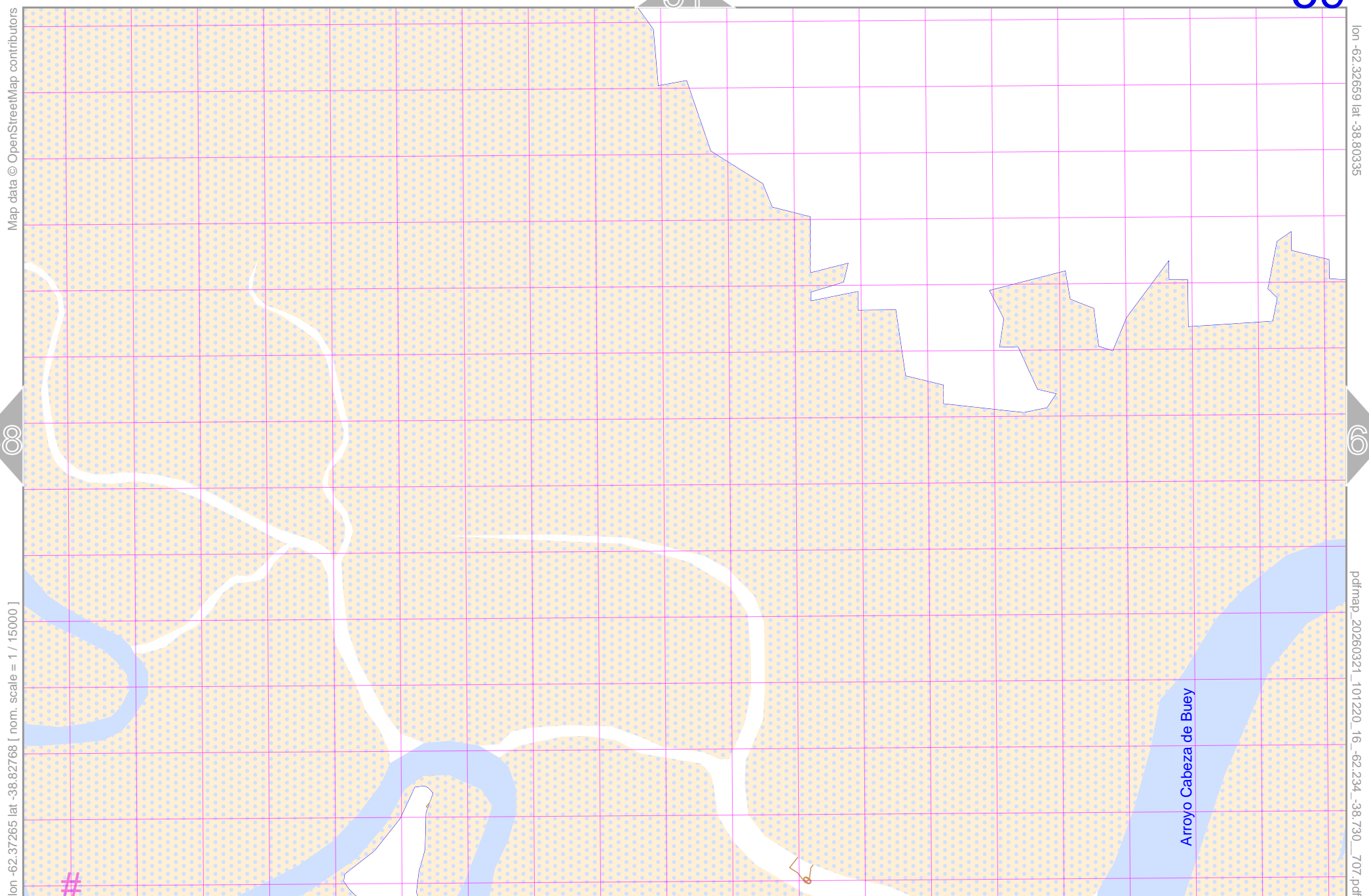
UTM: 20 H easting 550.60 km northing 5702.20 km
UTM-Grid-width = 200m
Contour interval = 20m



16

51

59



Map data © OpenStreetMap contributors

lon -62.32659 lat -38.80335

51

60

lon -62.37265 lat -38.82768 [nom. scale = 1 / 15000]

pdfmap_20200321_101220_16_-62.234_-38.730_707.pdf

#

UTM: 20 H easting 554.60 km northing 5702.20 km

UTM-Grid-width = 200m

Contour interval = 20m

16

52

60



Map data © OpenStreetMap contributors

lon -62.28053 lat -38.80335

59

60

lon -62.32659 lat -38.82768 [nom. scale = 1 / 15000]

pdfmap_202060321_1101220_16_-62.234_-38.730_707.pdf

Arroyo Cabeza de Buey

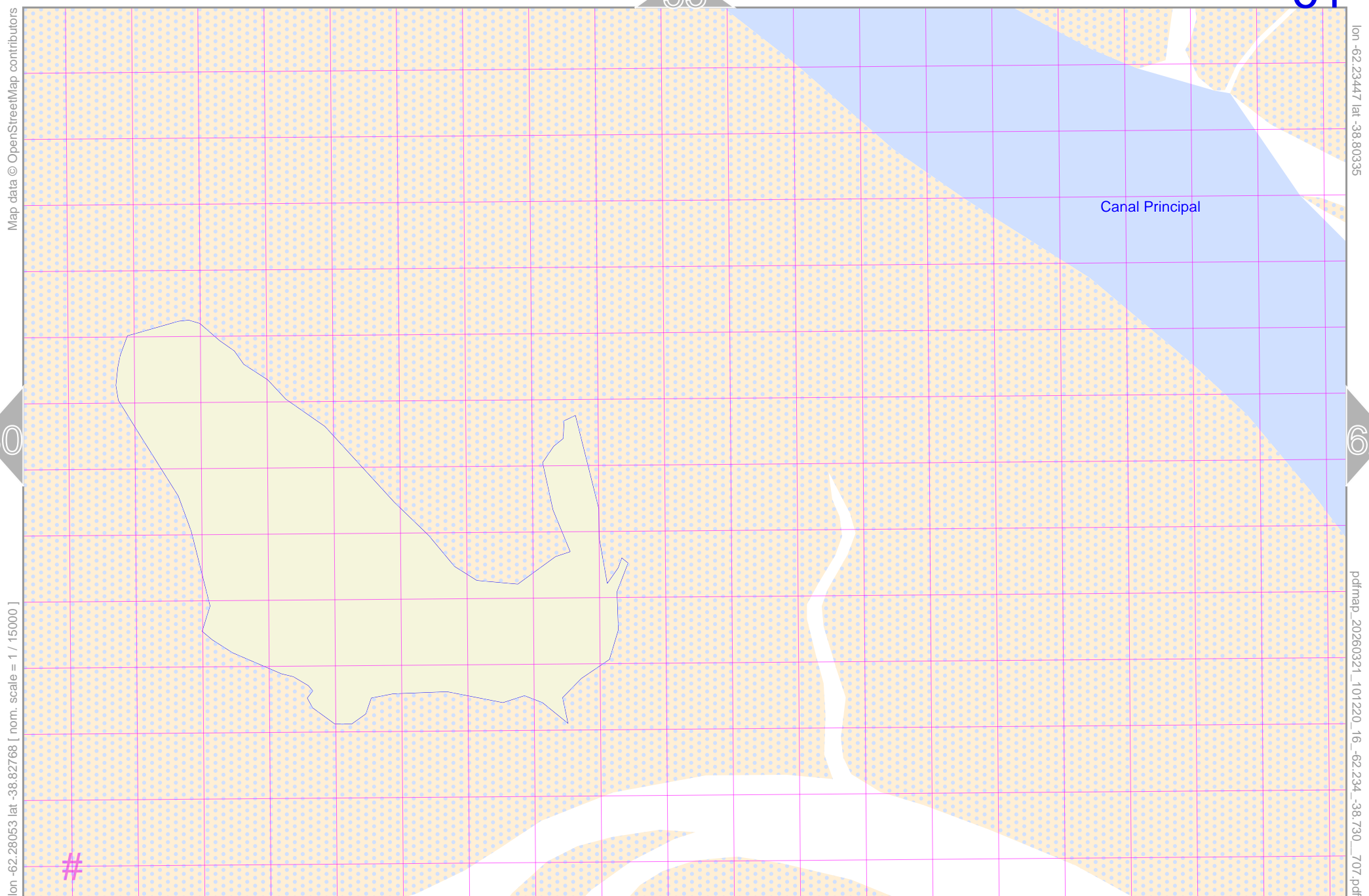
#

UTM: 20 H easting 558.60 km northing 5702.20 km
 UTM-Grid-width = 200m
 Contour interval = 20m

16

53

61



Map data © OpenStreetMap contributors

lon -62.23447 lat -38.80335

pdfmap_20260321_101220_16_-62.234_-38.730_707.pdf

#

UTM: 20 H easting 562.60 km northing 5702.20 km
 UTM-Grid-width = 200m
 Contour interval = 20m

16

54

62

Map data © OpenStreetMap contributors

lon -62.18942 lat -38.80335

61

63

lon -62.23447 lat -38.82768 [nom. scale = 1 / 15000]

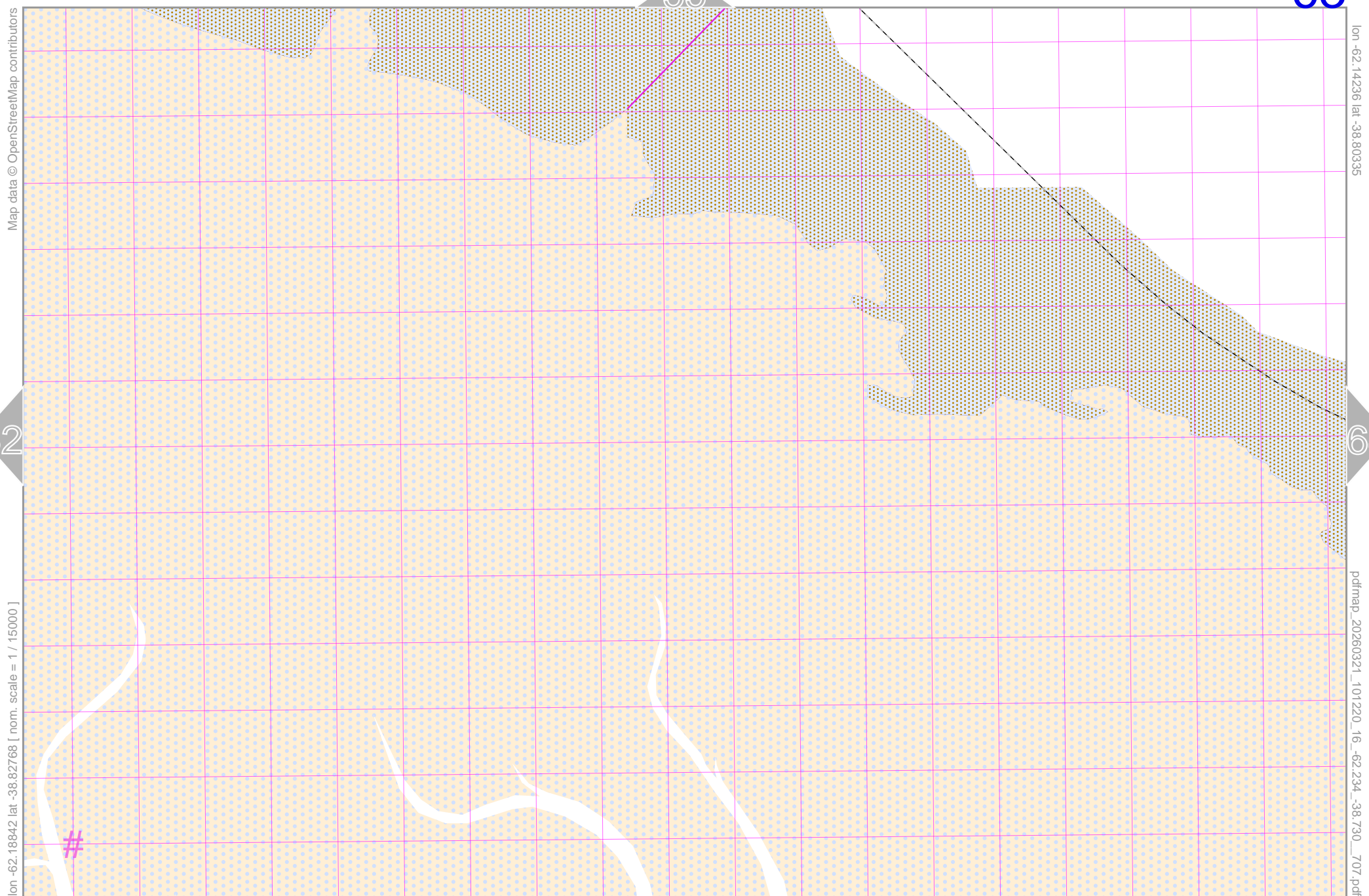
pdfmap_20260321_101220_16_-62.234_-38.730_707.pdf

Canal Principal

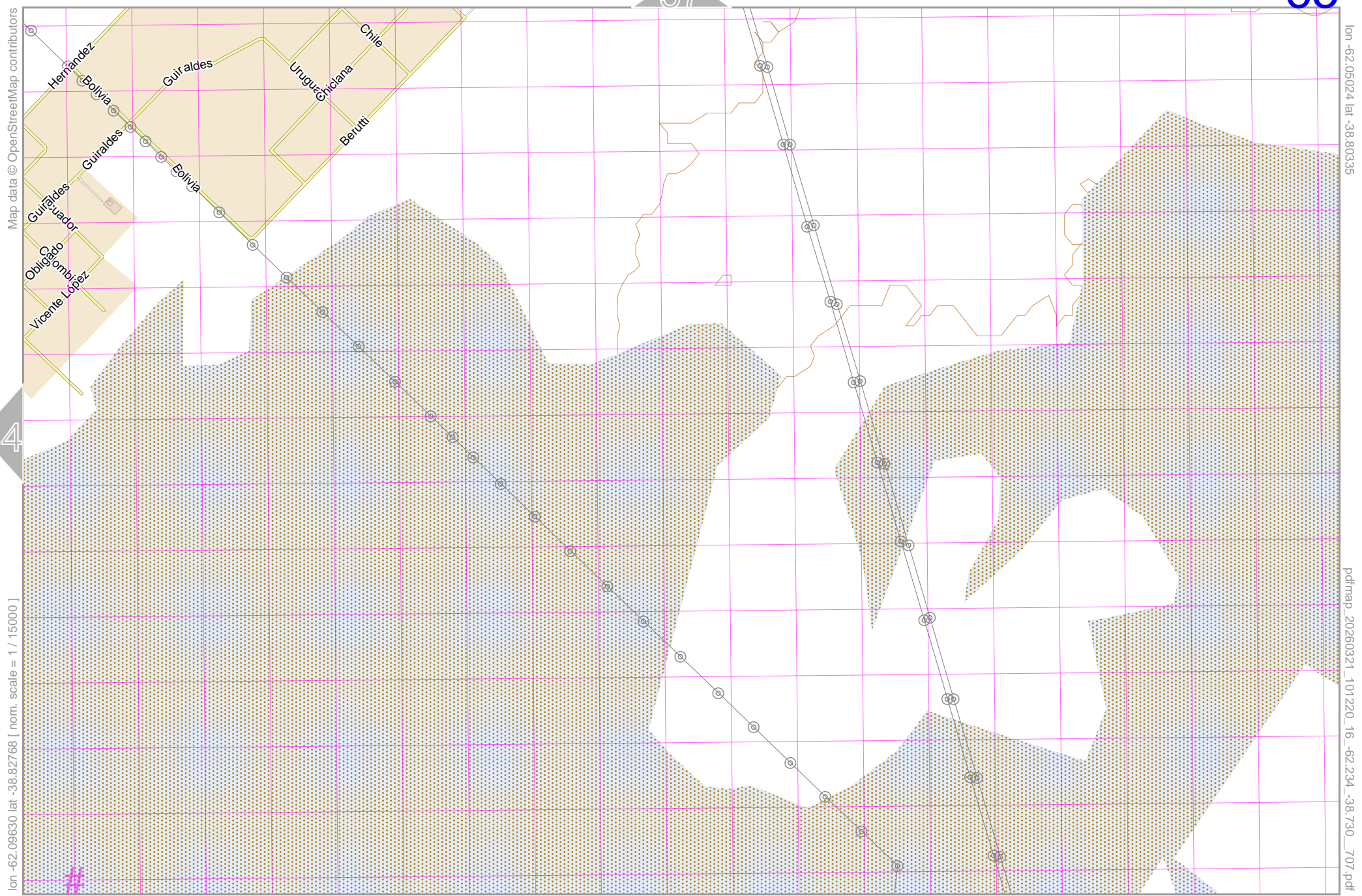
#

UTM: 20 H easting 566.60 km northing 5702.20 km
UTM-Grid-width = 200m
Contour interval = 20m





UTM: 20 H easting 570.60 km northing 5702.20 km
 UTM-Grid-width = 200m
 Contour interval = 20m



Map data © OpenStreetMap contributors

lon -62.05024 lat -38.80335

pdfmap_20260321_101220_16_-62.234_-38.730_707.pdf

lon -62.09630 lat -38.82768 [nom. scale = 1 / 15000]

UTM: 20 H easting 578.60 km northing 5702.00 km

UTM-Grid-width = 200m

Contour interval = 20m