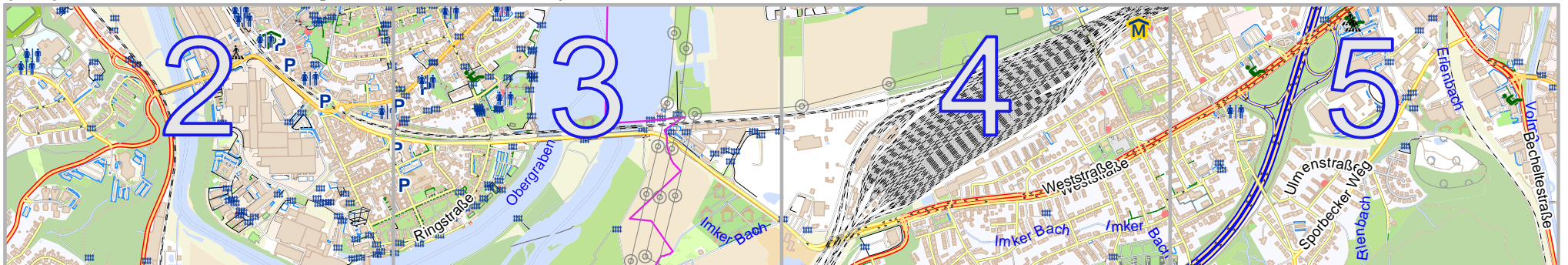


Anfahrt Ruhr-Pegel Wetter

pdfmap_20260311_193144_Anfahrt_Ruhr_Pegel_Wetter_7.41256_51.3830_376.pdf

lon 7.45092 lat 51.38711

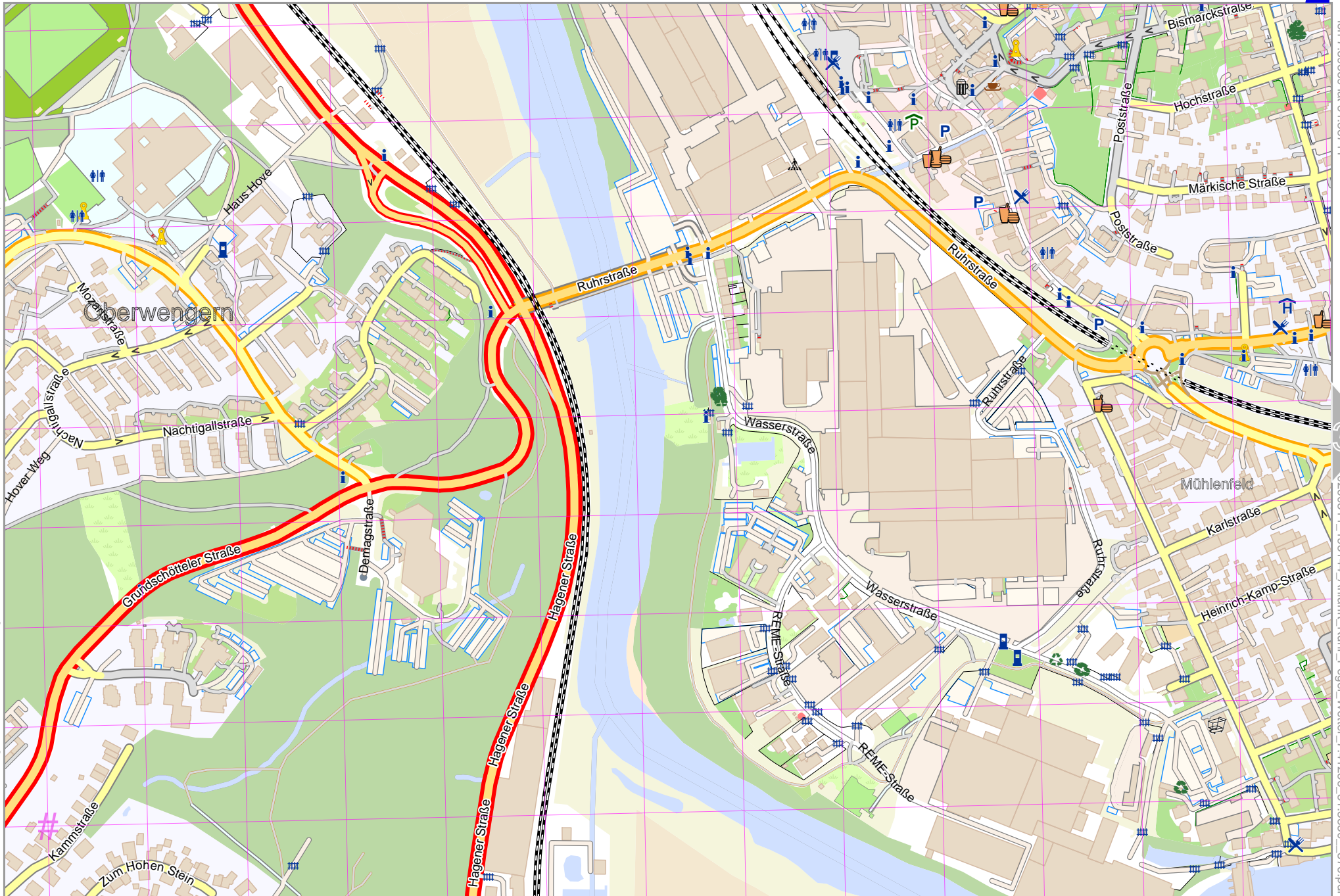


lon 7.37421 lat 51.37902
[nom. scale = 1 / 20000]

Anfahrt Ruhr-Pegel Wetter

Map data © OpenStreetMap contributors

[lon 7.37421 lat 51.37902 | nom. scale = 1 / 50000]



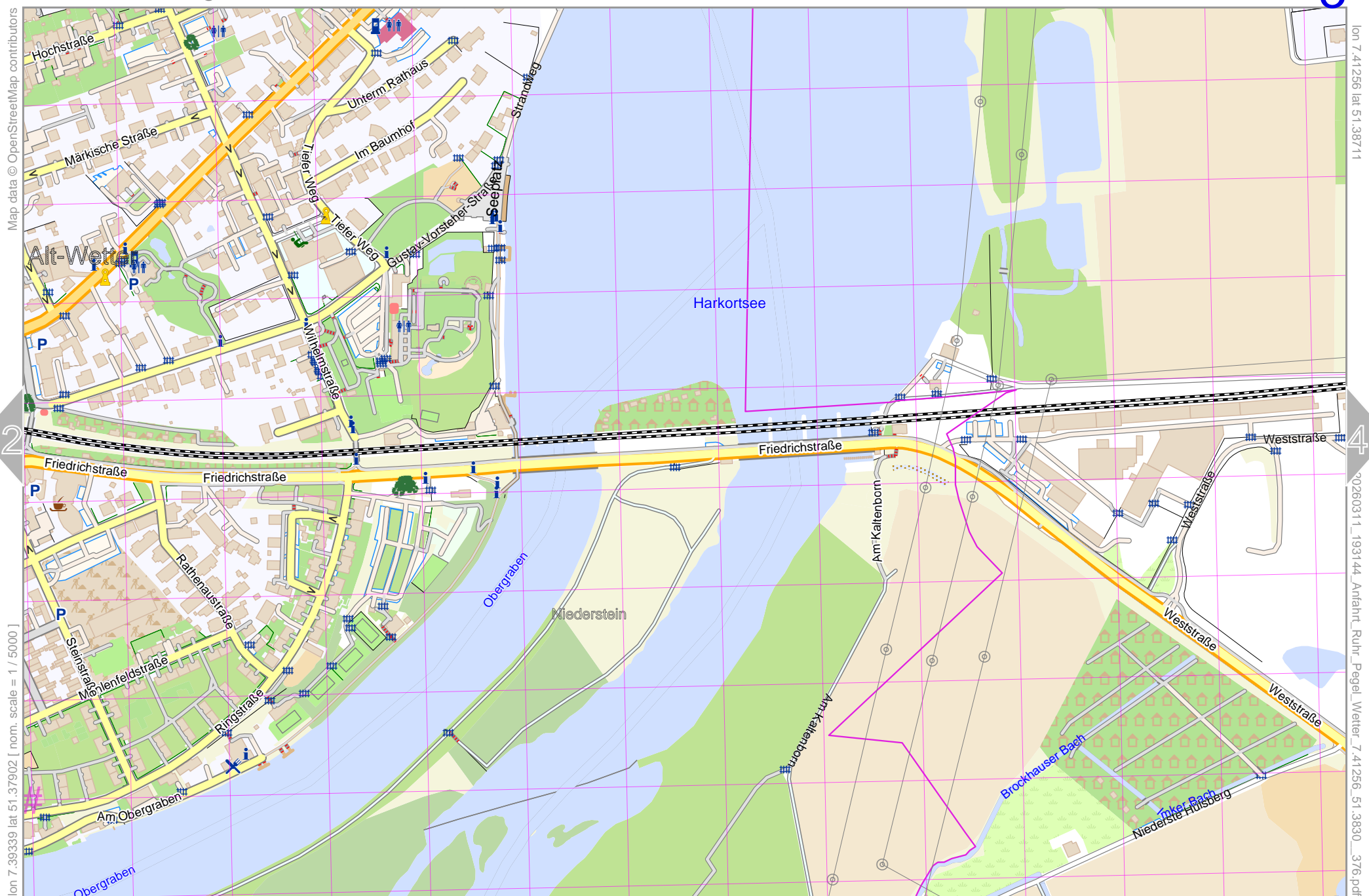
lon 7.39339 lat 51.38711

020260311_193144_Anfahrt_Ruhr_Pegel_Wetter_7.41256_51.3830_376.pdf

UTM: 32 U easting 386.90 km northing 5693.30 km

UTM-Grid-width = 100m

Anfahrt Ruhr-Pegel Wetter



Map data © OpenStreetMap contributors

lon 7.39339 lat 51.37902 [nom. scale = 1 / 5000]

lon 7.41256 lat 51.38711

20260311_193144_Anfahrt_Ruhr_Pegel_Wetter_7.41256_51.3830_376.pdf

UTM: 32 U easting 388.20 km northing 5693.30 km
UTM-Grid-width = 100m

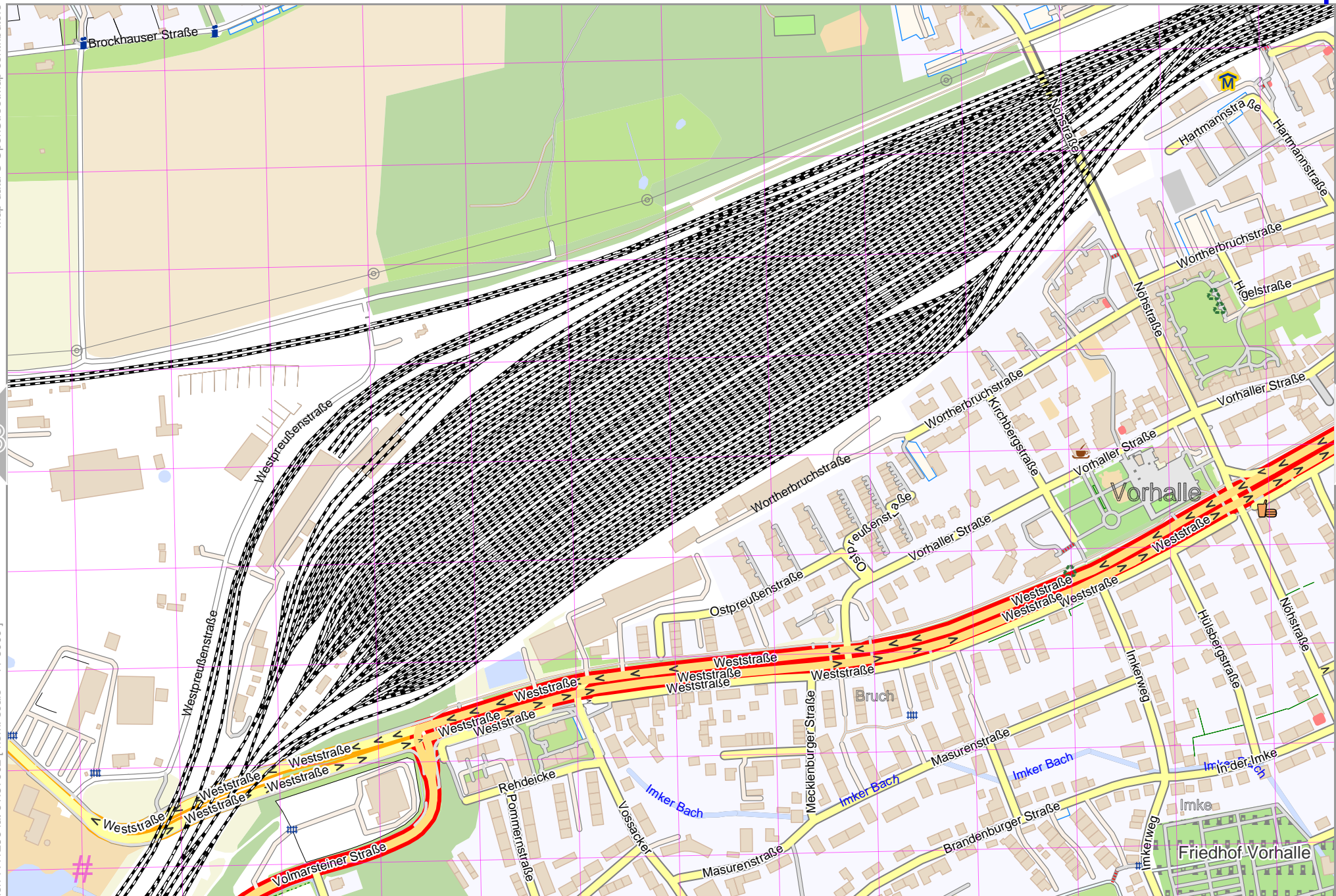
Anfahrt Ruhr-Pegel Wetter

Map data © OpenStreetMap contributors

lon 7.41256 lat 51.37902 [nom. scale = 1 / 5000]

lon 7.43174 lat 51.38711

20260311_193144_Anfahrt_Ruhr_Pegel_Wetter_7.41256_51.3830_376.pdf



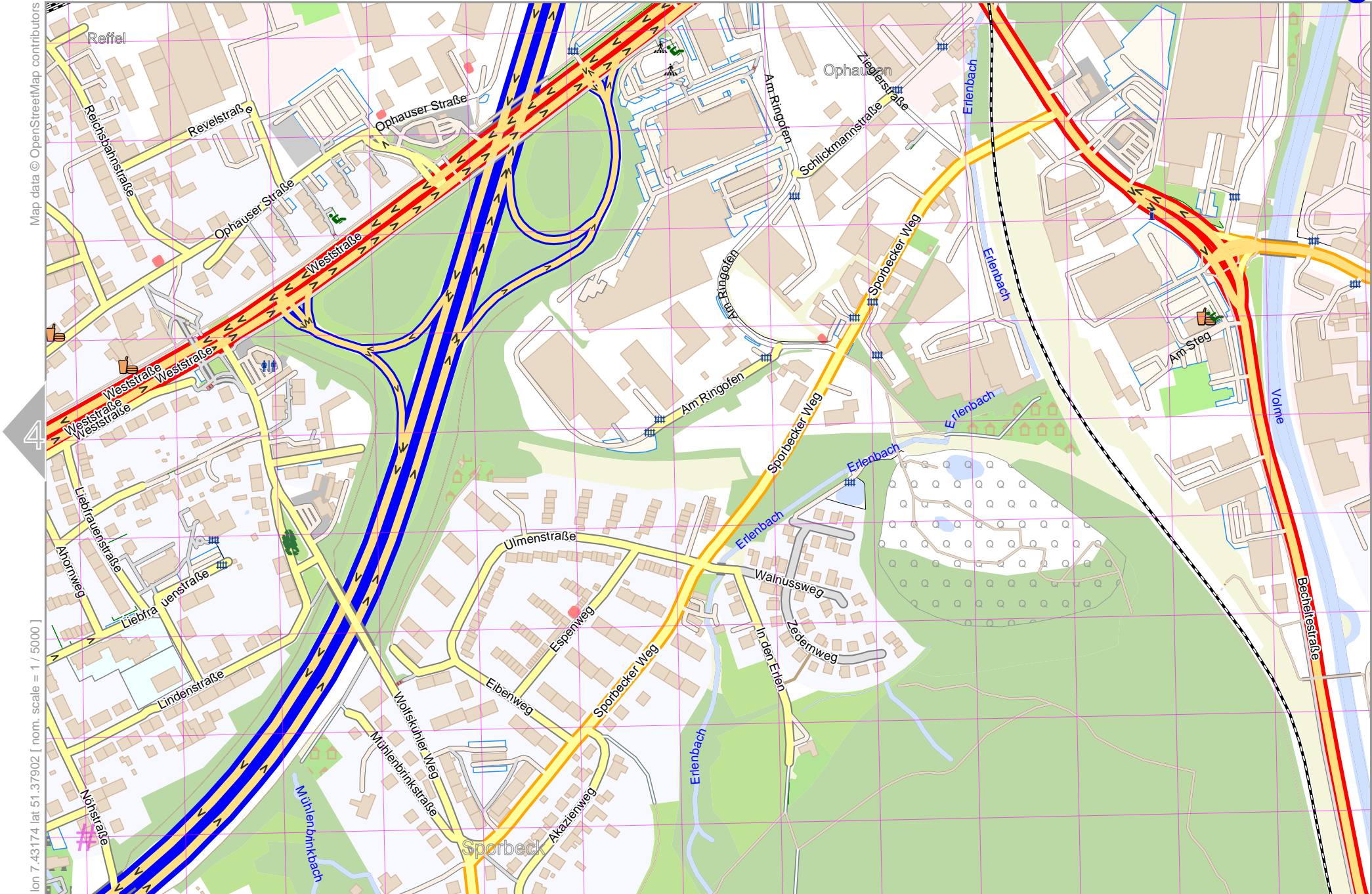
UTM: 32 U easting 389.60 km northing 5693.20 km
UTM-Grid-width = 100m

Anfahrt Ruhr-Pegel Wetter

Map data © OpenStreetMap contributors

lon 7.43174 lat 51.37902 [nom. scale = 1 / 5000]

UTM: 32 U easting 390.90 km northing 5693.20 km
UTM-Grid-width = 100m



lon 7.45092 lat 51.38711

pdfmap_20260311_193144_Anfahrt_Ruhr_Pegel_Wetter_7.41256_51.3830_376.pdf