

AN_Tiergarten_1-2500

lon 10.58125 lat 49.32681



Map data © OpenStreetMap contributors

pdfmap_20260308_120038_AN_Tiergarten_1_2500_10.5720_49.3208_434.pdf

lon 10.56324 lat 49.31512
[nom. scale = 1 / 7500]

Map data © OpenStreetMap contributors

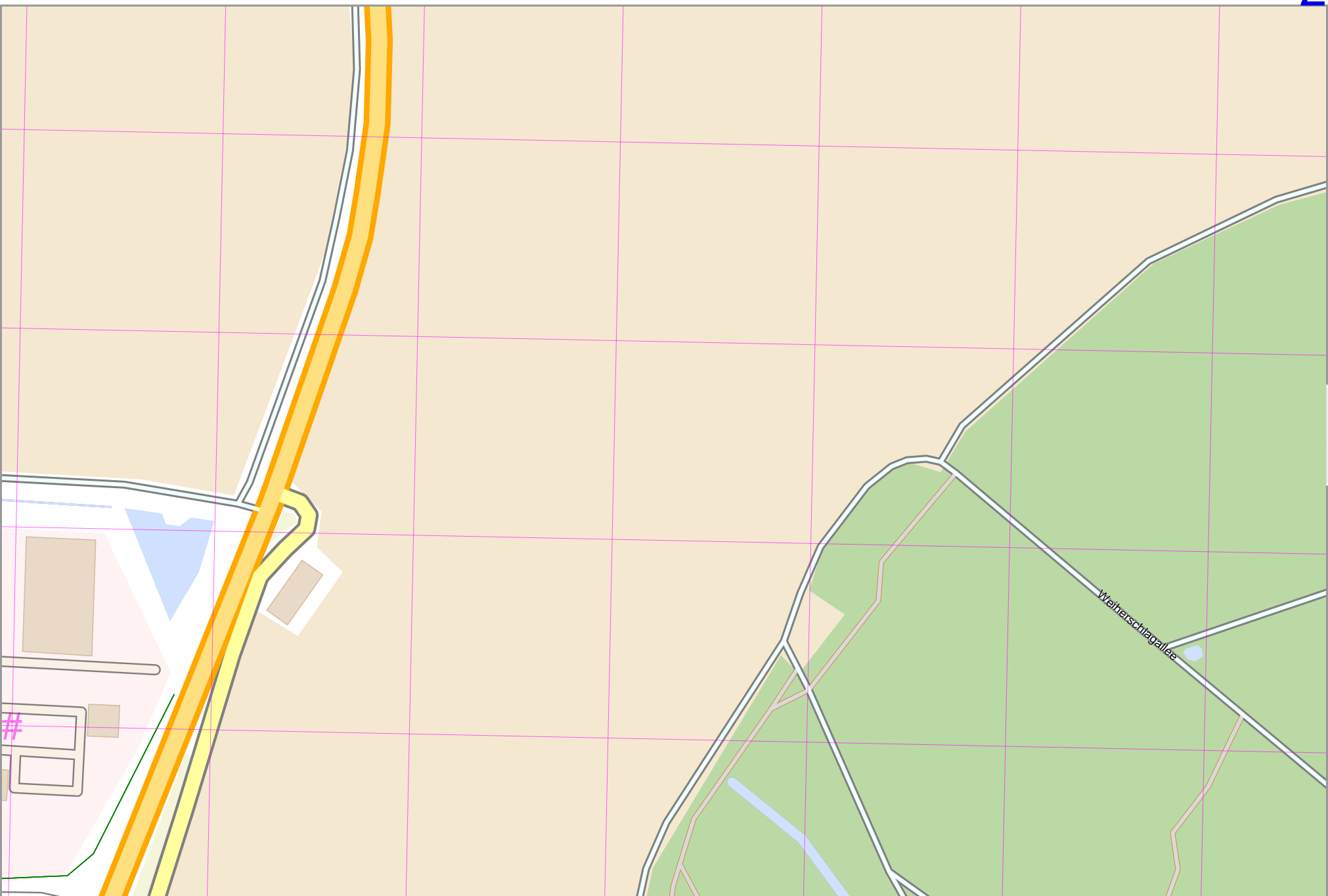
lon 10.566324 lat 49.322276 [nom. scale = 1 / 2500]

lon 10.57242 lat 49.32681



map_20260308_120038_AN_Tiergarten_1_2500_10.5720_49.3208_434.pdf

UTM: 32 U easting 613.60 km northing 5464.60 km
UTM-Grid-width = 100m



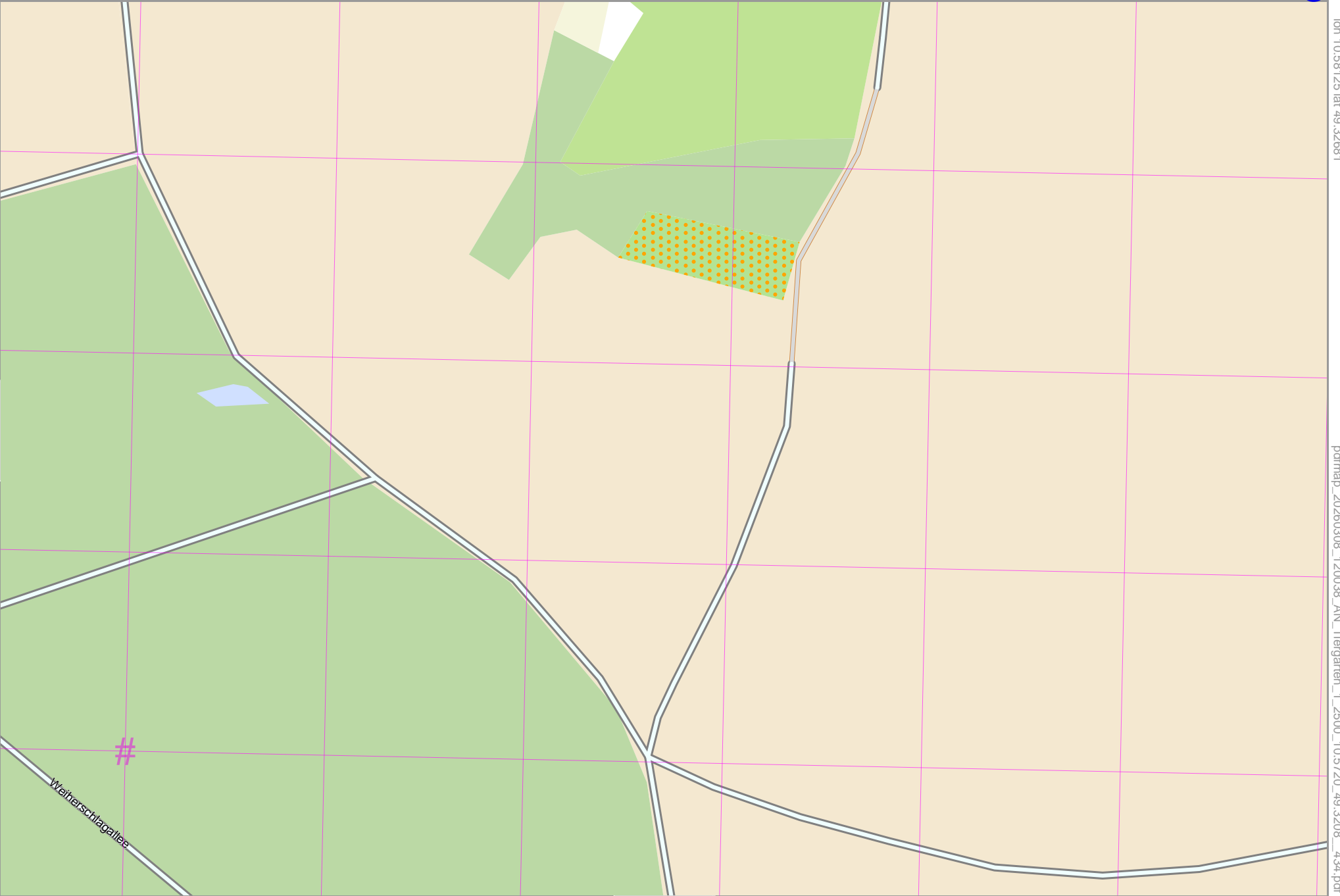
Map data © OpenStreetMap contributors

lon 10.58125 lat 49.32681

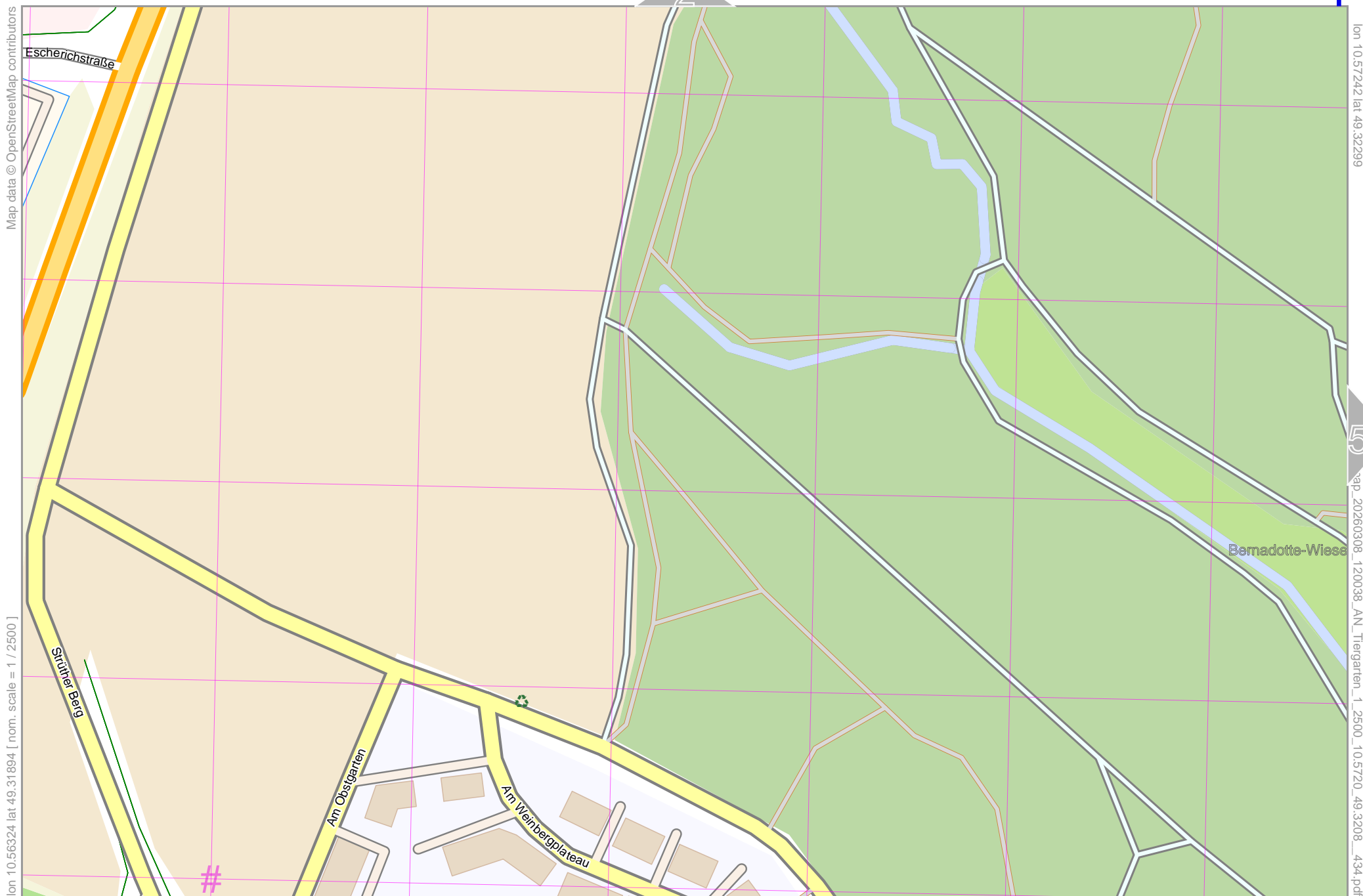
2

lon 10.57207 lat 49.32276 [nom. scale = 1 / 2500]

pdfmap_20260308_120038_AN_Tiergarten_1_2500_10.5720_49.3208_434.pdf



UTM: 32 U easting 614.30 km northing 5464.60 km
UTM-Grid-width = 100m



Map data © OpenStreetMap contributors

lon 10.56324 lat 49.31894 [nom. scale = 1 / 2500]

lon 10.57242 lat 49.32299
map 20260308_120038_AN_Tiergarten_1_2500_10.5720_49.3208_434.pdf

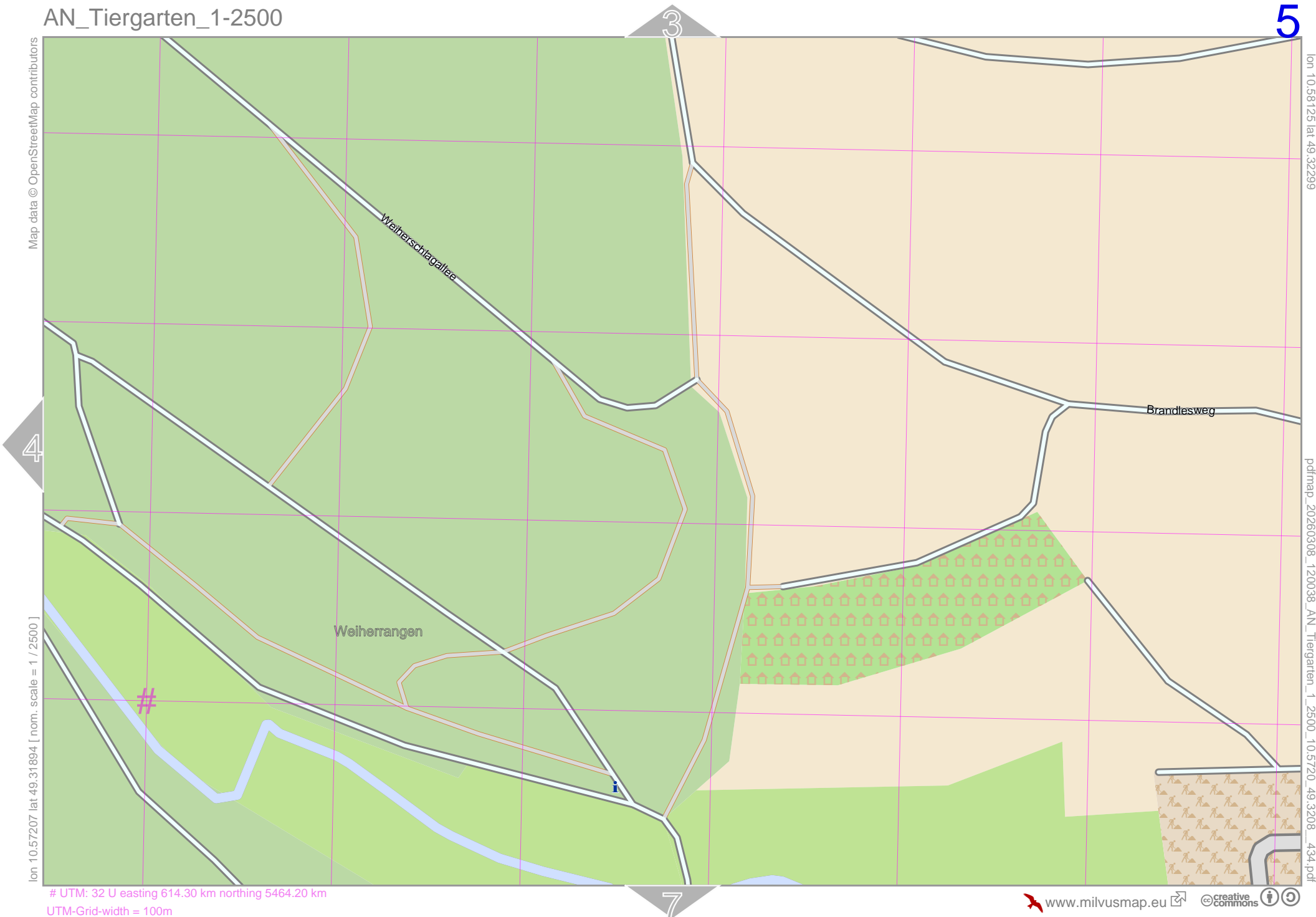
UTM: 32 U easting 613.70 km northing 5464.10 km
UTM-Grid-width = 100m

AN_Tiergarten_1-2500

Map data © OpenStreetMap contributors

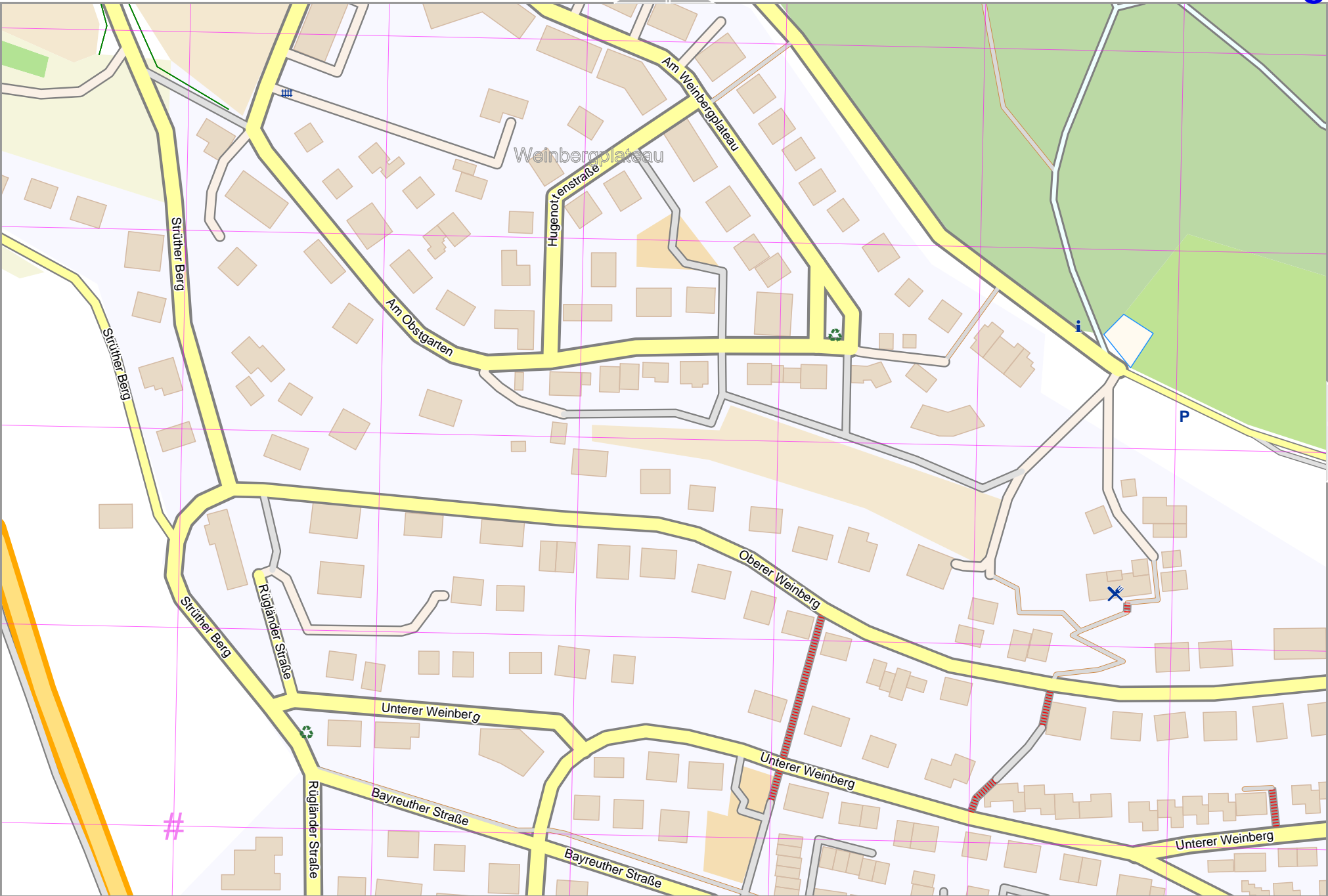
lon 10.57207 lat 49.31894 [nom. scale = 1 / 2500]

UTM: 32 U easting 614.30 km northing 5464.20 km
UTM-Grid-width = 100m



Map data © OpenStreetMap contributors

lon 10.56324 lat 49.31512 [nom. scale = 1 / 2500]



lon 10.57242 lat 49.31917

map_20260308_120038_AN_Tiergarten_1_2500_10.5720_49.3208_434.pdf

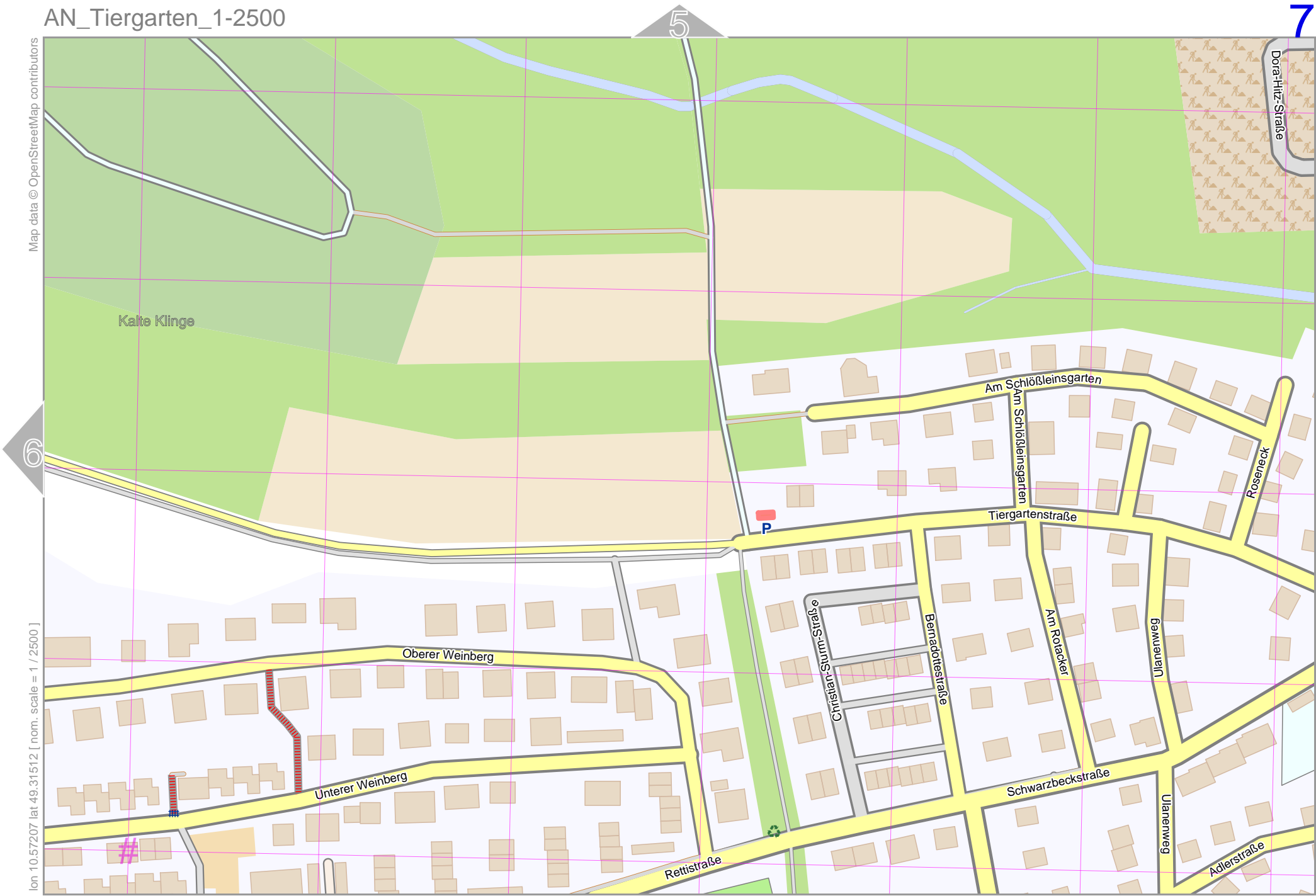
UTM: 32 U easting 613.70 km northing 5463.70 km
UTM-Grid-width = 100m

AN_Tiergarten_1-2500

Map data © OpenStreetMap contributors

lon 10.57207 lat 49.31512 [nom. scale = 1 / 2500]

UTM: 32 U easting 614.30 km northing 5463.70 km
UTM-Grid-width = 100m



lon 10.58125 lat 49.31917

pdfmap_20260308_120038_AN_Tiergarten_1_2500_10.5720_49.3208_434.pdf