Example_Map

lon 13.47741 lat 52.55570

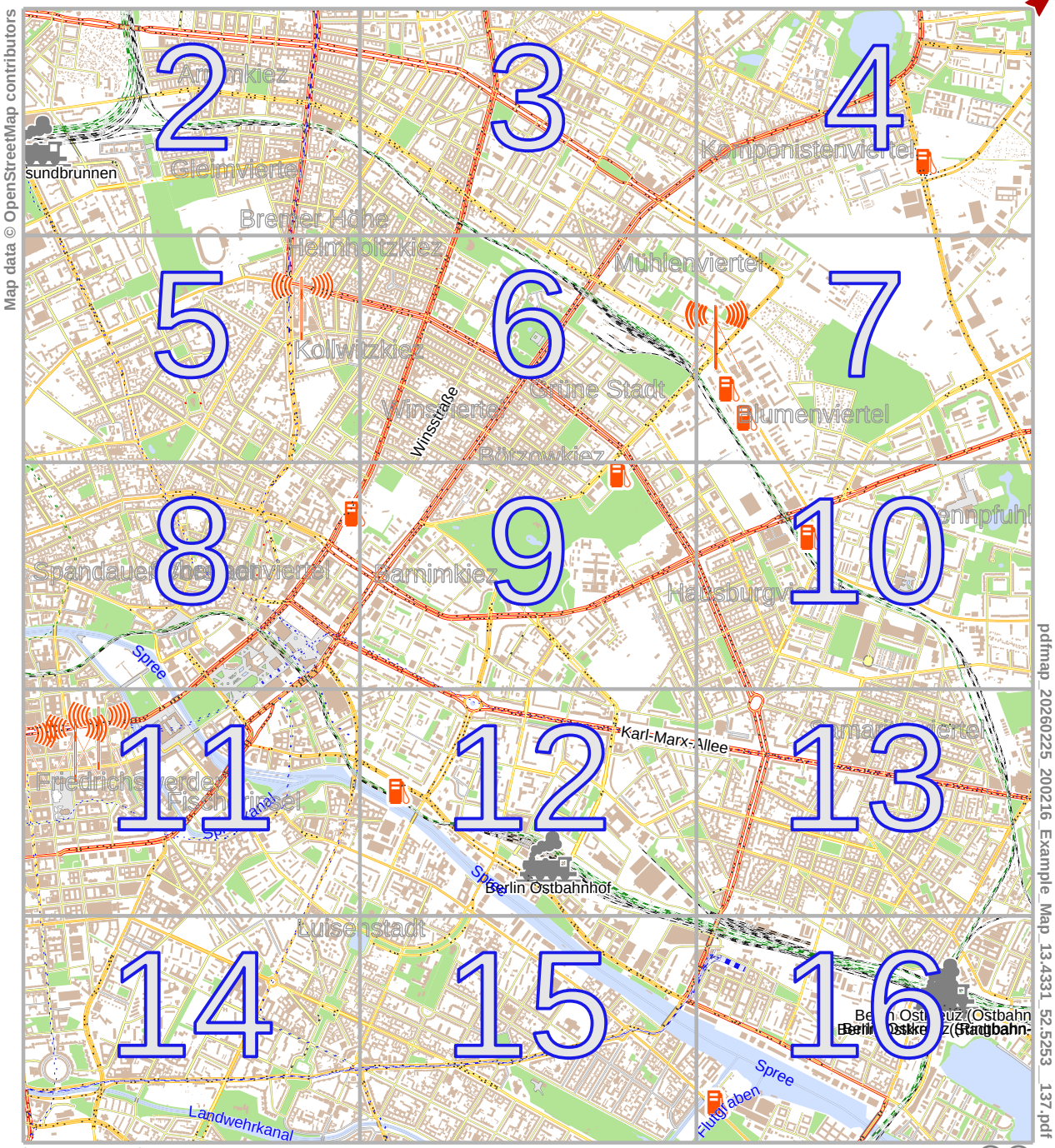

Map data © OpenStreetMap contributors

pdfmap_20260225_200216_Example_Map_13.4331_52.5253__137.pdf

lon 13.38890 lat 52.49504
[nom. scale = 1 / 37500]

www.milvusmap.eu

creative commons

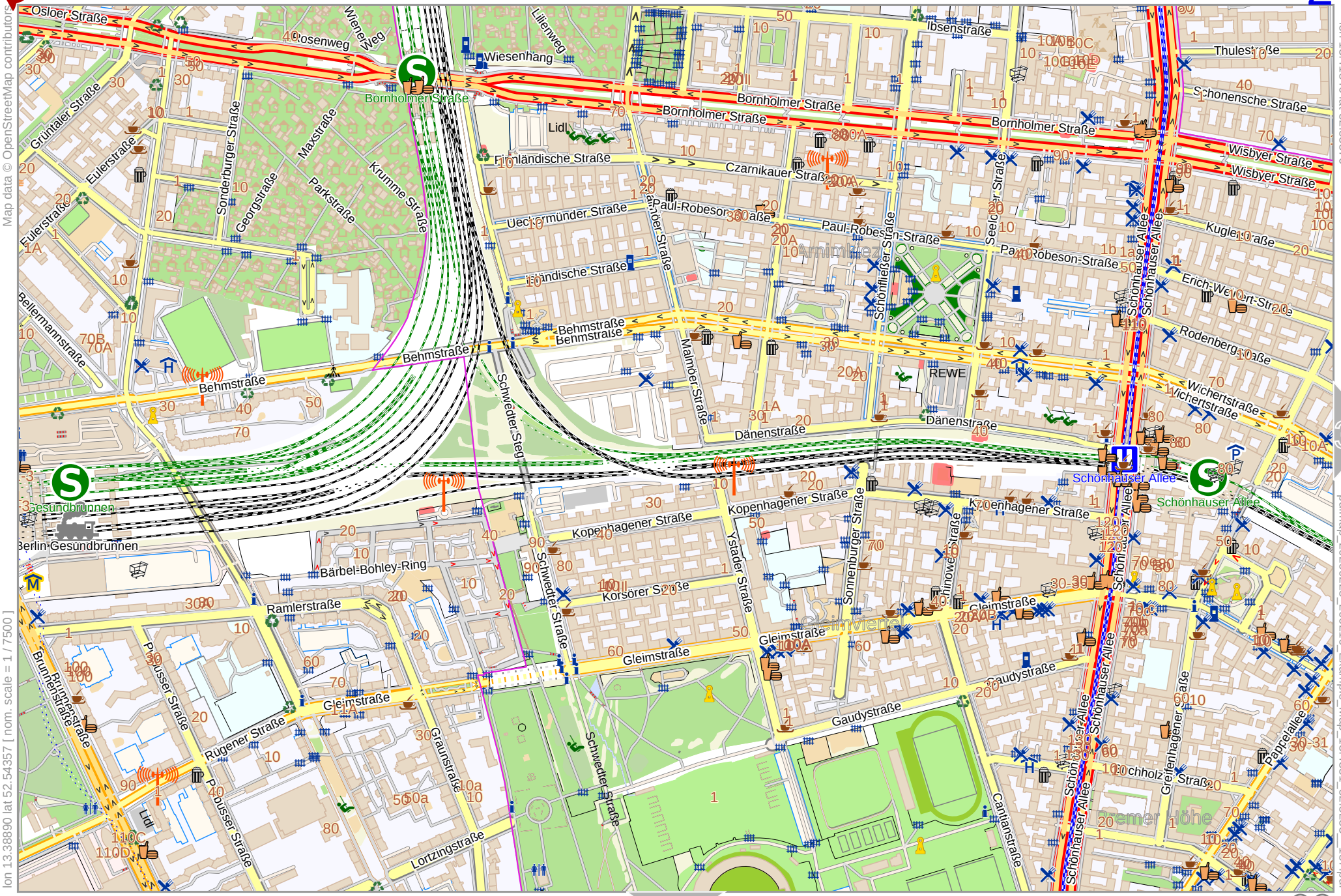

Map data © OpenStreetMap contributors

creative commons

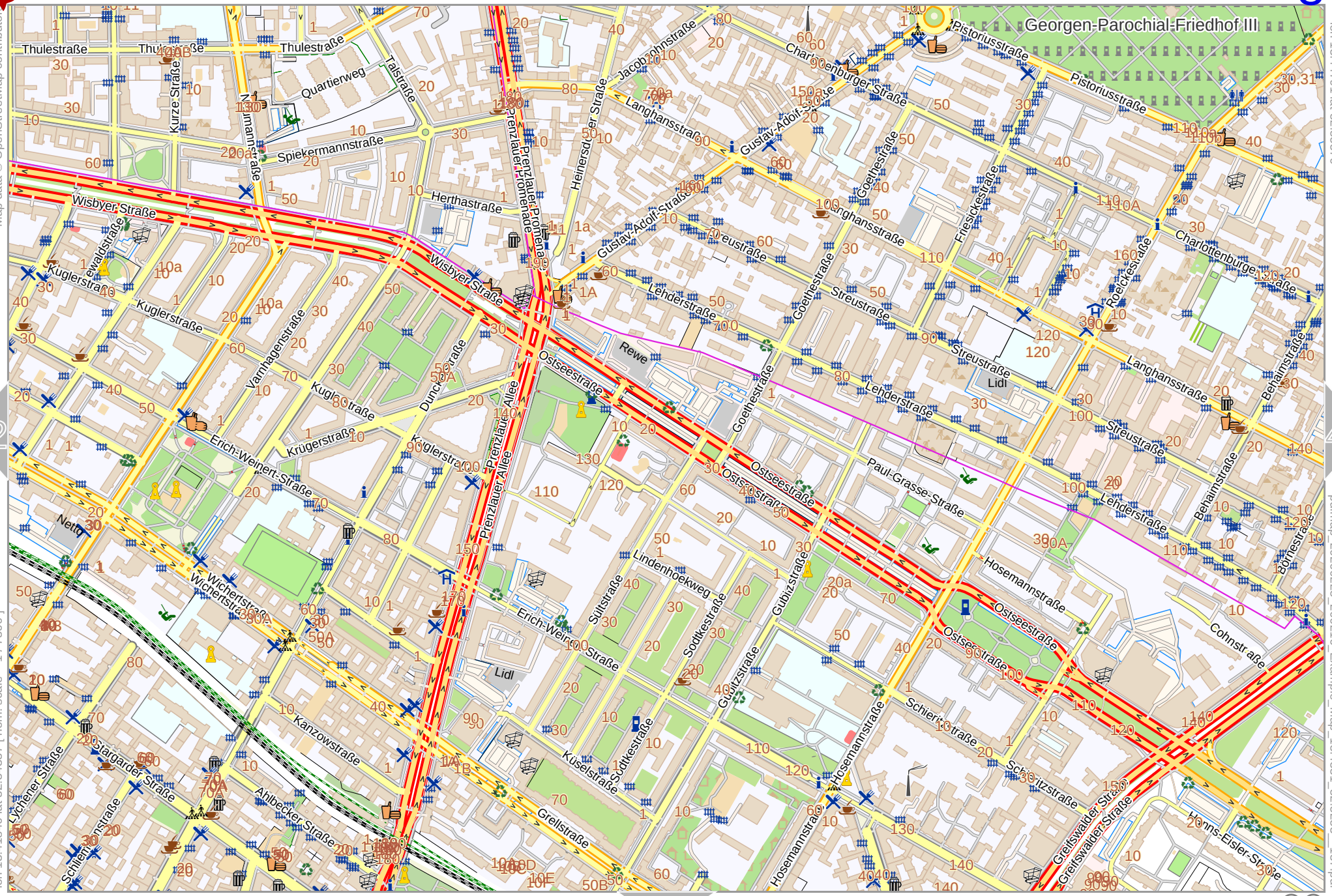

2

4

6

Map data © OpenStreetMap contributors

lon 13.41840 lat 52.54357 [nom. scale = 1 / 7500]

lon 13.44791 lat 52.55570

pdfmap_20260225_200216_Example_Map_13.4331_52.5253__137.pdf

0 100 m 700 m

www.milvusmap.eu

creative commons

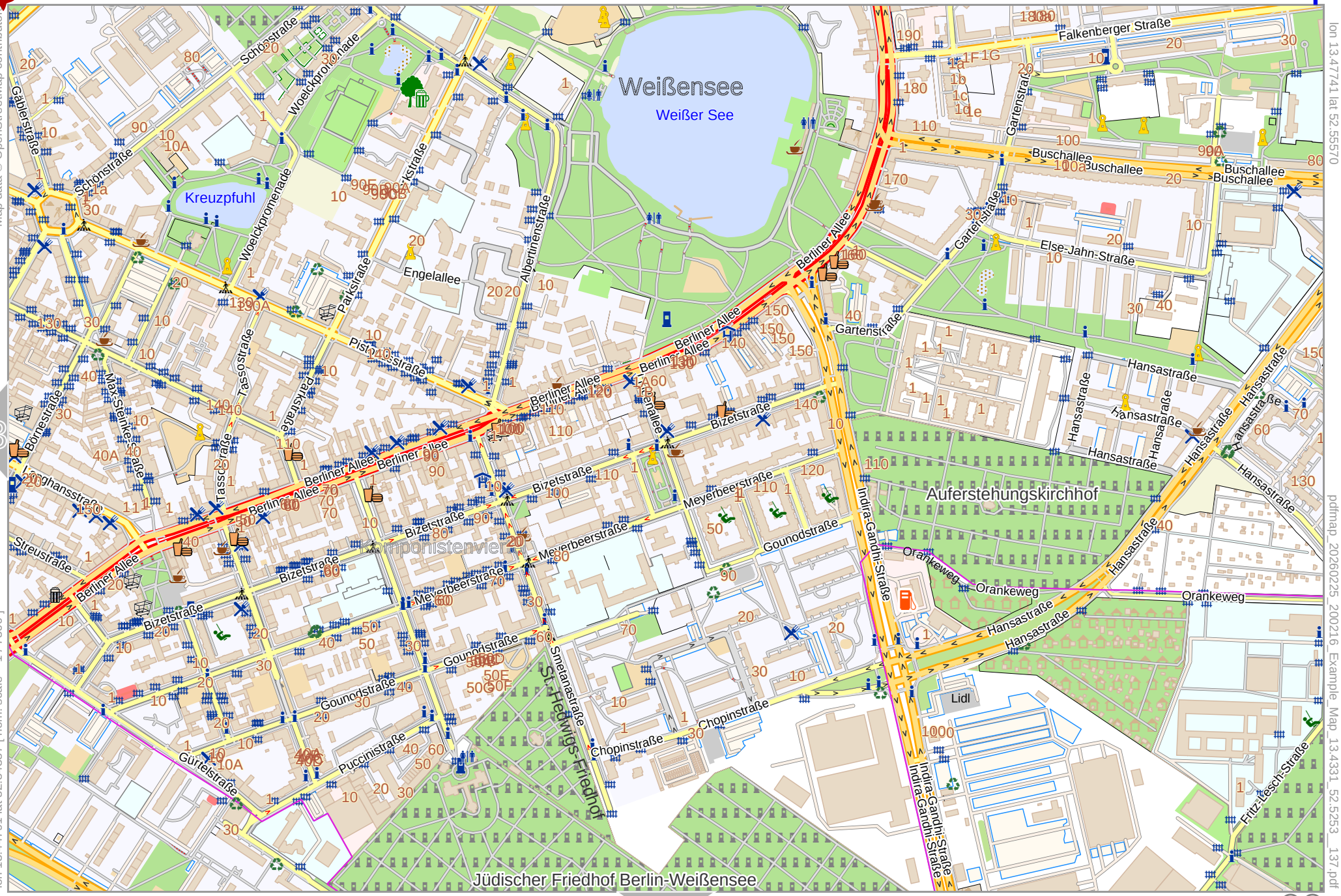

Map data © OpenStreetMap contributors

Example_Map

2

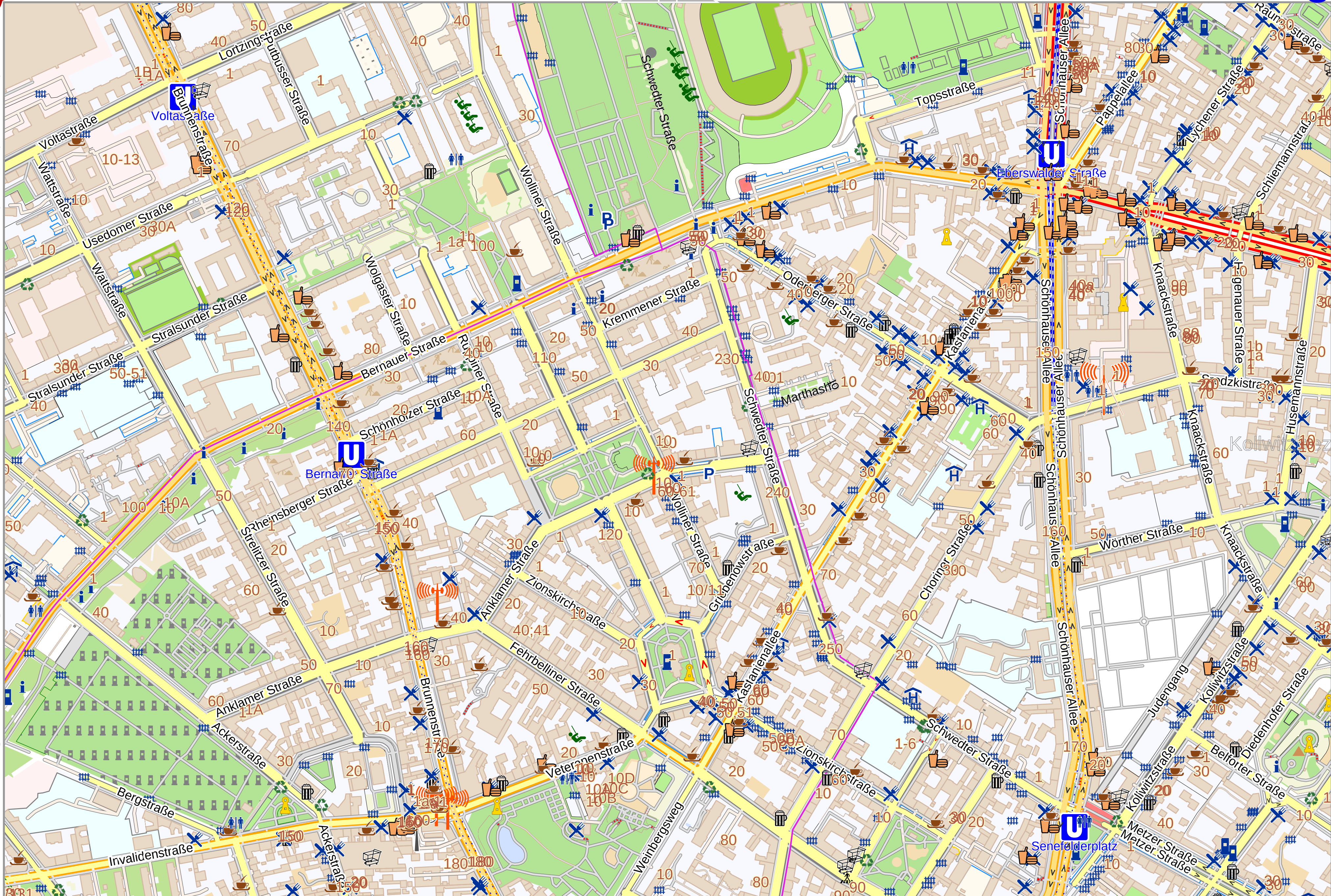

6

8

0 100 m 700 m

Map data © OpenStreetMap contributors

lon 13.38890 lat 52.53144 [nom. scale = 1 / 7500]

lon 13.41840 lat 52.54357

pdfmap_20260225_200216_Example_Map_13.4331_52.5253_137.pdf

www.milvusmap.eu
creative commons

Example_Map

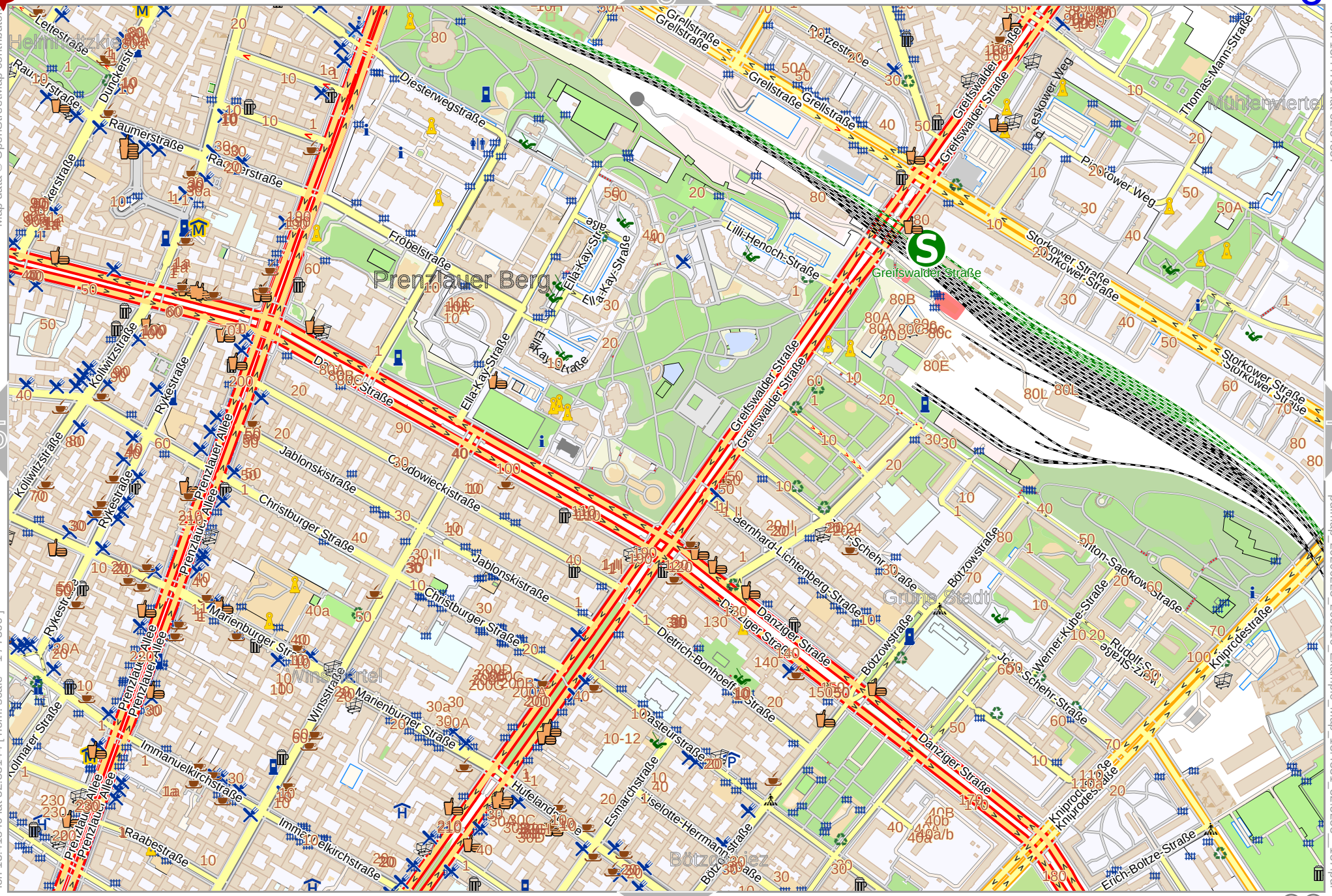
3
5
7
9
Prenzlauer Berg
Helmholtzkiez
Mühlenviertel
Grüne Stadt
Winsviertel
Botzowviez
Greifswalder Straße
Storkower Straße
Danziger Straße
Christburger Straße
Jablonskistraße
Marienburger Straße
Immanuelkirchstraße
Raumerstraße
Diesterwegstraße
Grellstraße
Ella-Kay-Straße
Lilli-Henoch-Straße
Bötzowstraße
Dietrich-Bonhoeffer-Straße
Bernhard-Lichtenberg-Straße
Schehr-Straße
Werner-Kube-Straße
Anton-Saefkow-Straße
Knipprodestraße
Erich-Boltze-Straße
Thomas-Mann-Straße
Pistoriusstraße
Esmarchstraße
Hufelandstraße
Raabestraße
Kolmarer Straße
Kollwitzstraße
Rykestraße
Prenzlauer Allee
Schwedter Straße
Dunckerstraße
Leitestraße
Frobelstraße
Jodowieckistraße
Hiselotte-Herrmann-Straße
0
100 m
700 m
www.milvusmap.eu
creative commons
Map data © OpenStreetMap contributors
lon 13.41840 lat 52.53144 [nom. scale = 1 / 7500]
lon 13.44791 lat 52.54357
pdfmap_20260225_200216_Example_Map_13.4331_52.5253__137.pdf

Example_Map

Map data © OpenStreetMap contributors

www.milvusmap.eu
creative commons

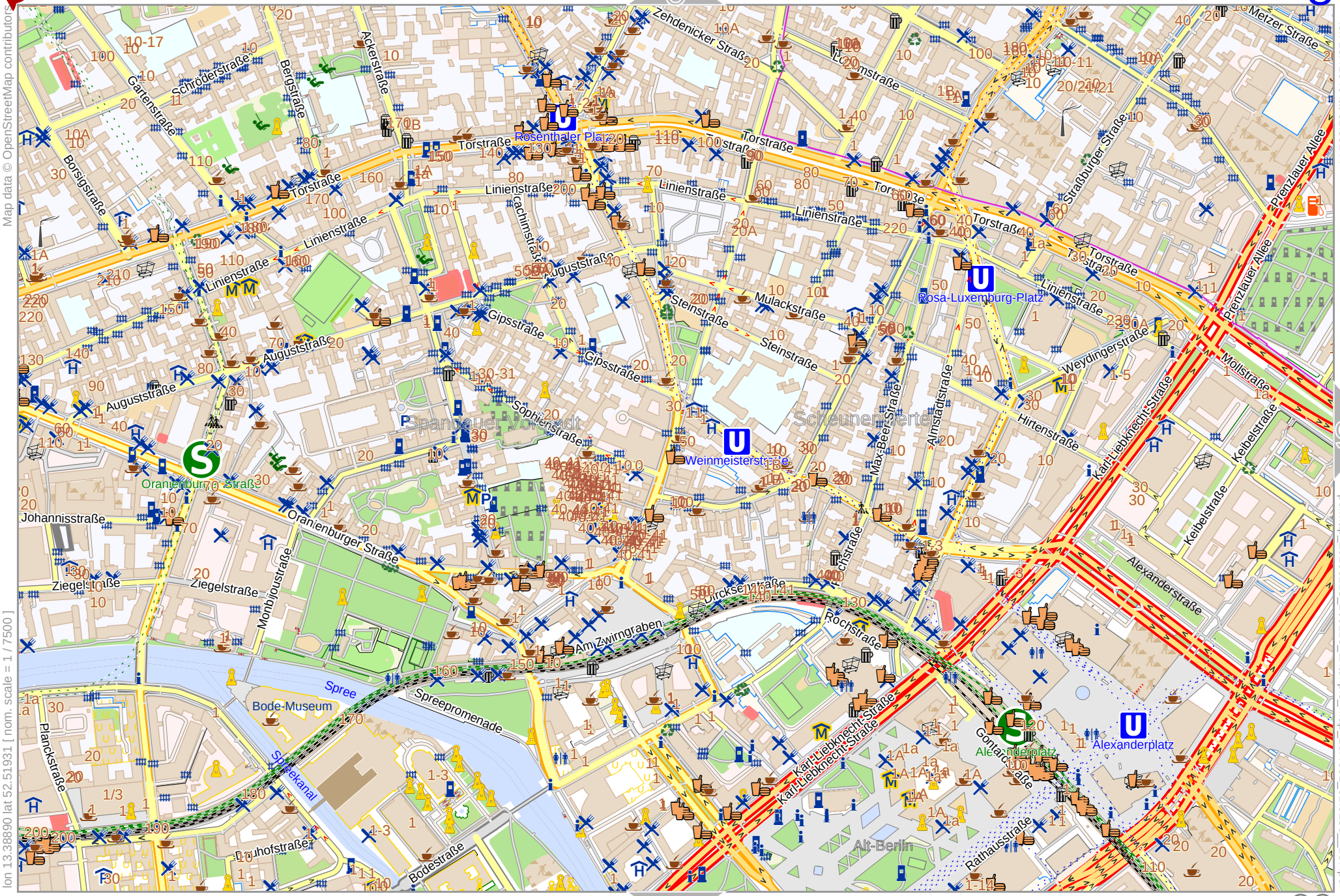

Map data © OpenStreetMap contributors

lon 13.38890 lat 52.51931 [nom. scale = 1 / 7500]

lon 13.41840 lat 52.53144

pdfmap_20260225_200216_Example_Map_13.4331_52.5253__137.pdf

0 100 m 700 m

creative commons

Map data © OpenStreetMap contributors

lon 13.41840 lat 52.51931 [nom. scale = 1 / 7500]

lon 13.44791 lat 52.53144

pdfmap_20260225_200216_Example_Map_13.4331_52.5253__137.pdf

creative commons

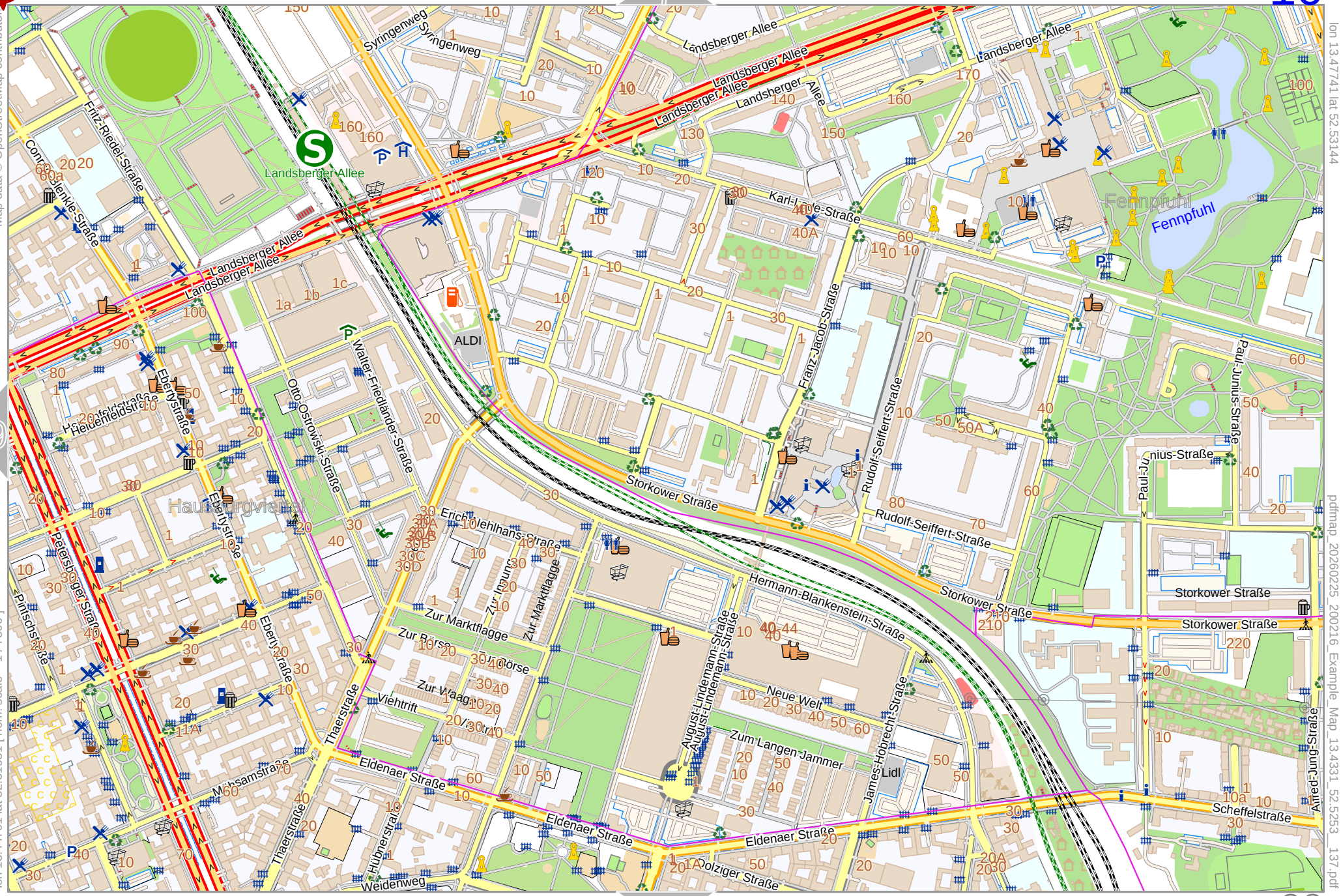

Map data © OpenStreetMap contributors

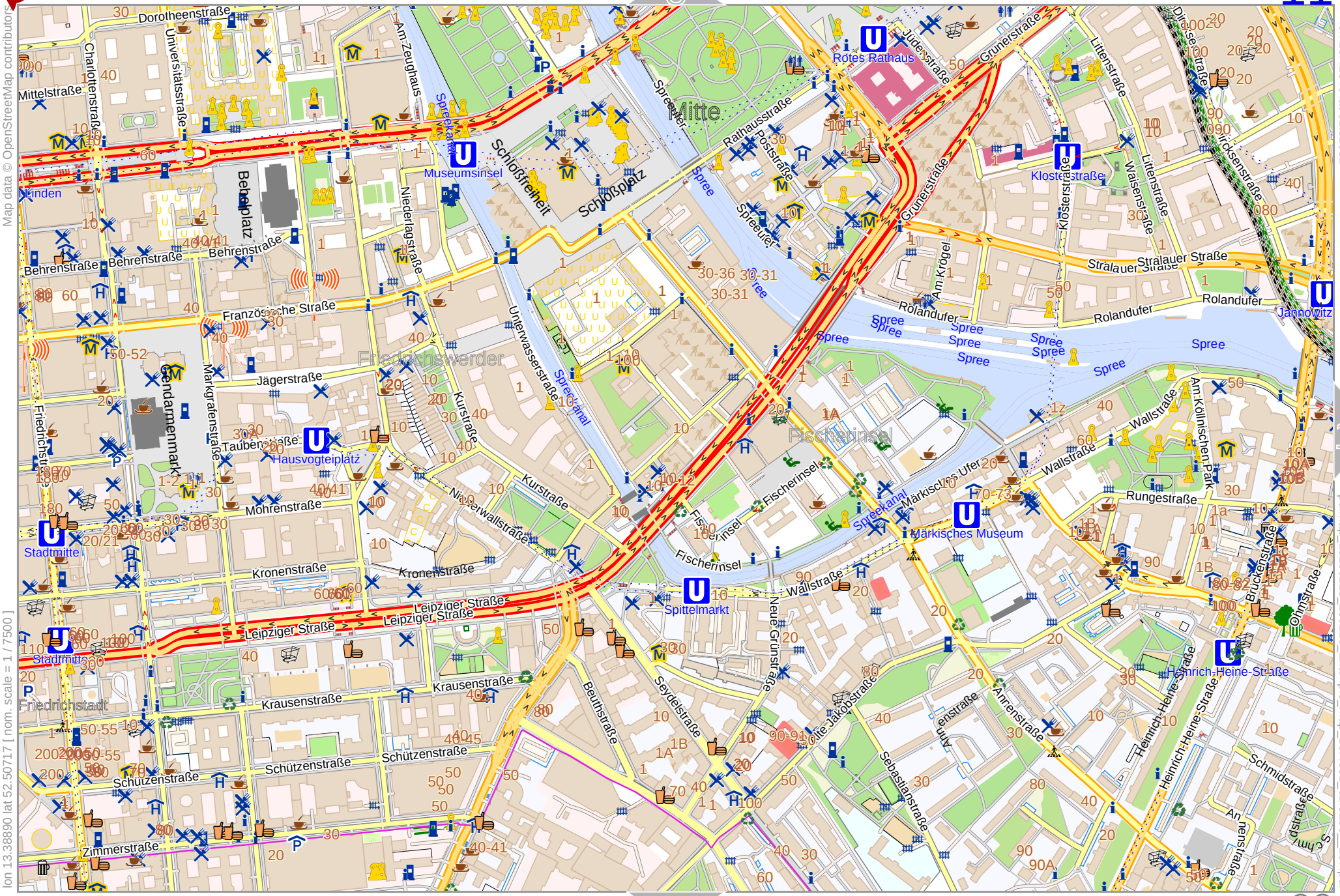

0 100 m 700 m

Map data © OpenStreetMap contributors

lon 13.41840 lat 52.51931

pdfmap_20260225_200216_Example_Map_13.4331_52.5253_137.pdf

lon 13.38890 lat 52.50717 [nom. scale = 1 / 7500]

creative commons

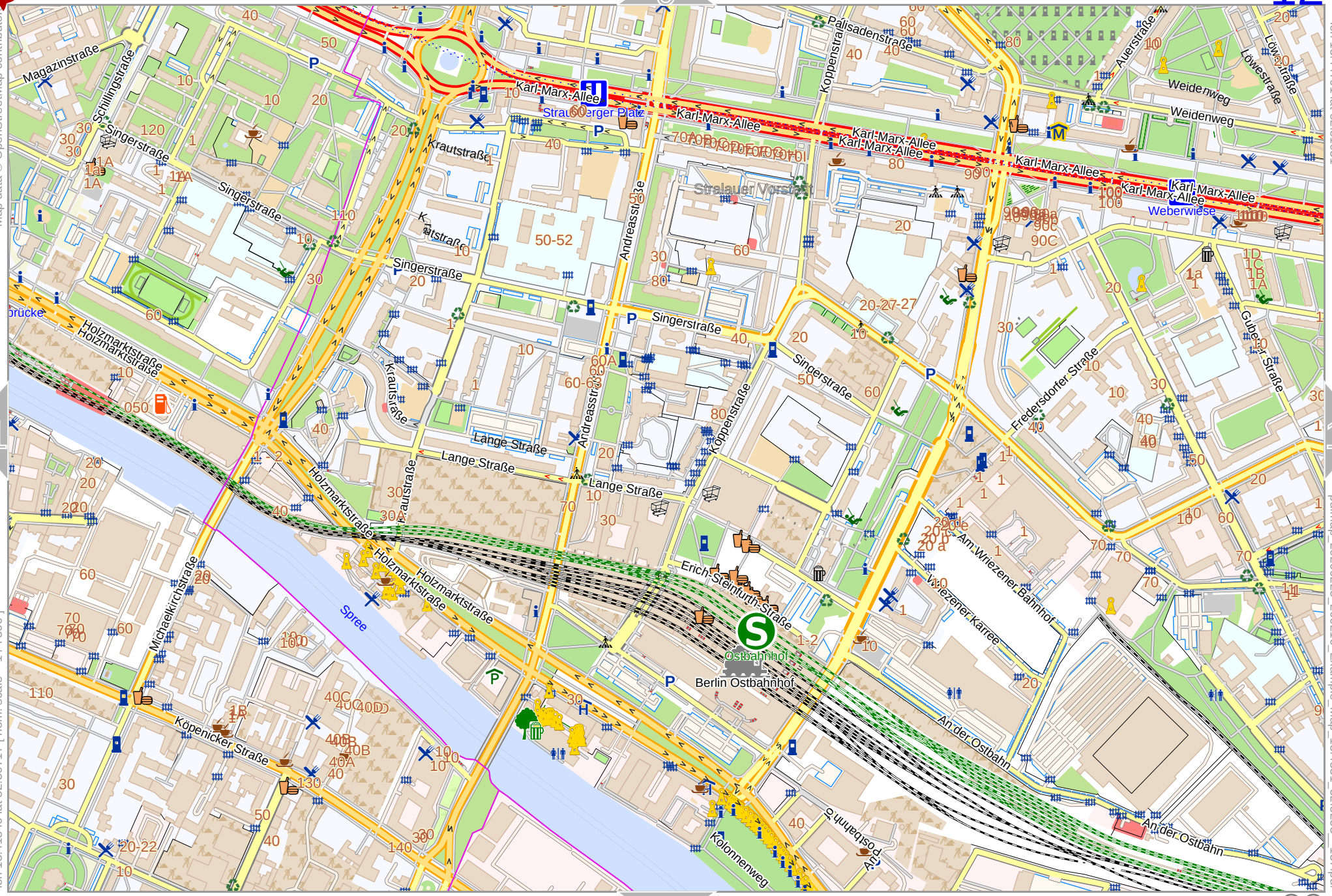

Map data © OpenStreetMap contributors

lon 13.44791 lat 52.51931

lon 13.41840 lat 52.50717 [nom. scale = 1 / 7500]

pdfmap_20260225_200216_Example_Map_13.4331_52.5253_137.pdf

www.milvusmap.eu

creative commons

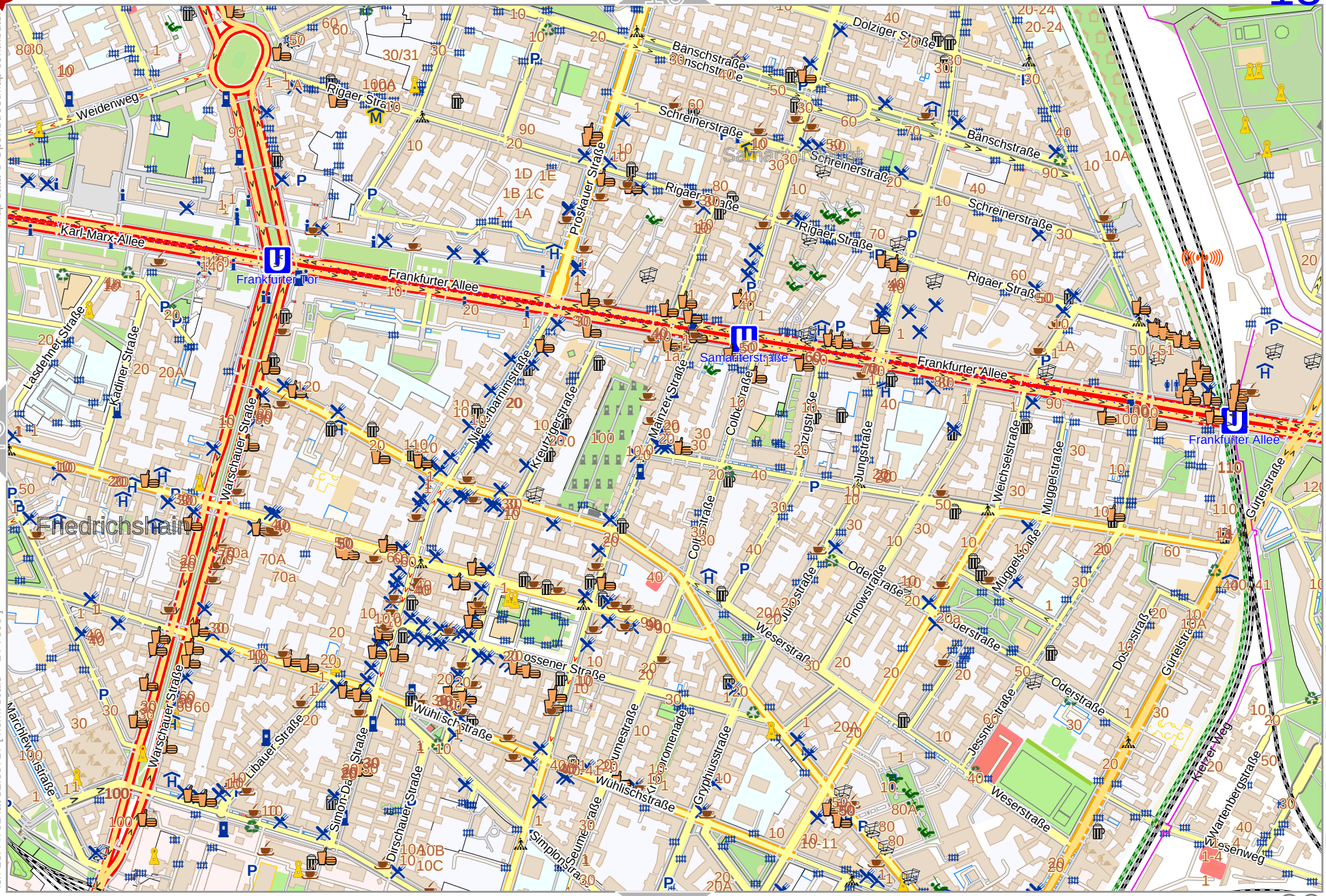

Map data © OpenStreetMap contributors

lon 13.47741 lat 52.51931

lon 13.44791 lat 52.50717 [nom. scale = 1 / 7500]

pdfmap_20260225_200216_Example_Map_13.4331_52.5253_137.pdf

www.milvusmap.eu
creative commons

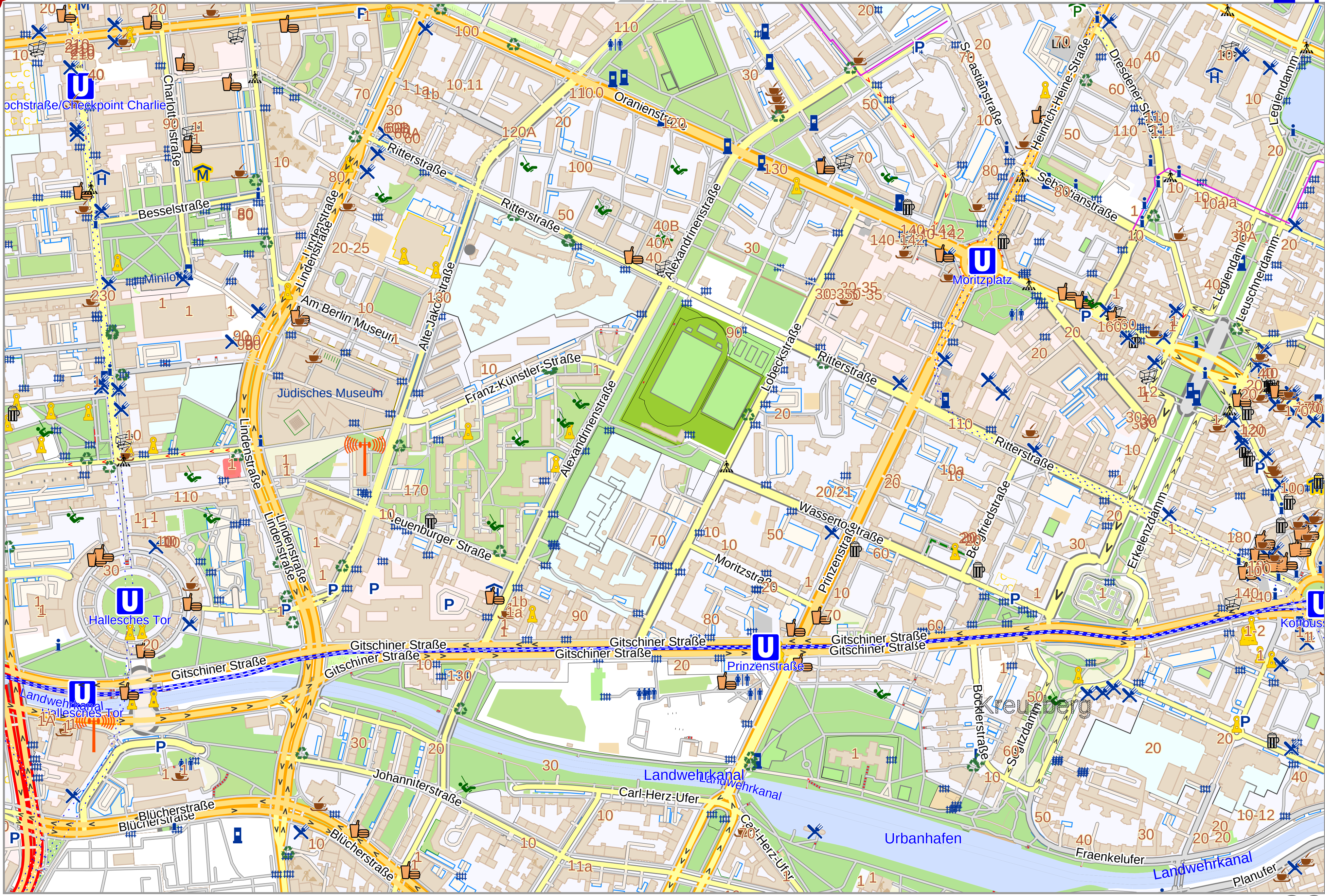

Map data © OpenStreetMap contributors
lon 13.41840 lat 52.50717
pdfmap_20260225_200216_Example_Map_13.4331_52.5253_137.pdf
lon 13.38890 lat 52.49504 [nom. scale = 1 / 7500]

0 100 m 700 m

creative commons

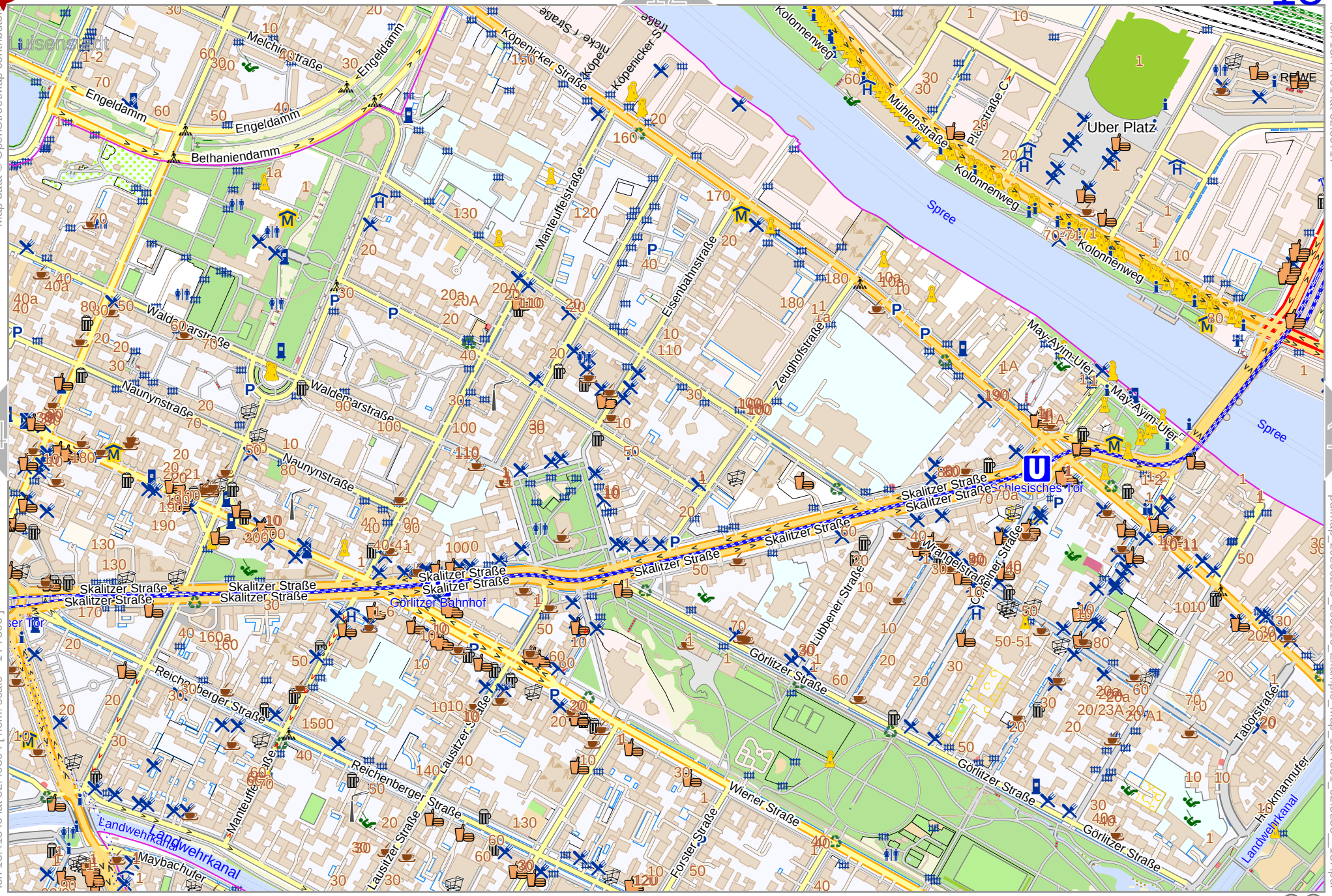

Map data © OpenStreetMap contributors

lon 13.44791 lat 52.50717

lon 13.41840 lat 52.49504 [nom. scale = 1 / 7500]

pdfmap_20260225_200216_Example_Map_13.4331_52.5253__137.pdf

0 100 m 700 m

creative commons

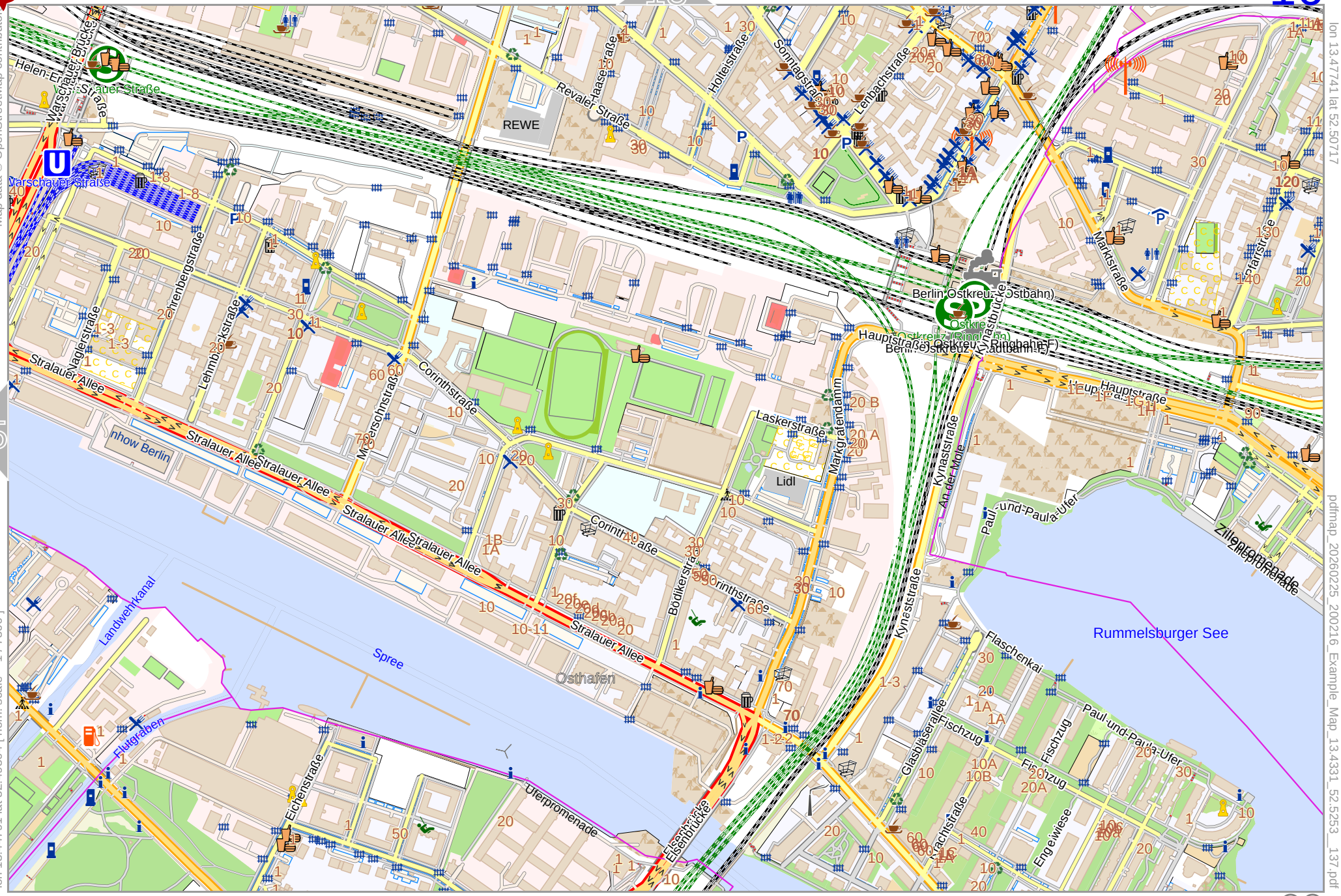

Map data © OpenStreetMap contributors

lon 13.44791 lat 52.49504 [nom. scale = 1 / 7500]

lon 13.47741 lat 52.50717

pdfmap_20260225_200216_Example_Map_13.4331_52.5253__137.pdf

0 100 m 700 m

www.milvusmap.eu creative commons