luebeck_!_25000

lon 10.77645 lat 53.90891

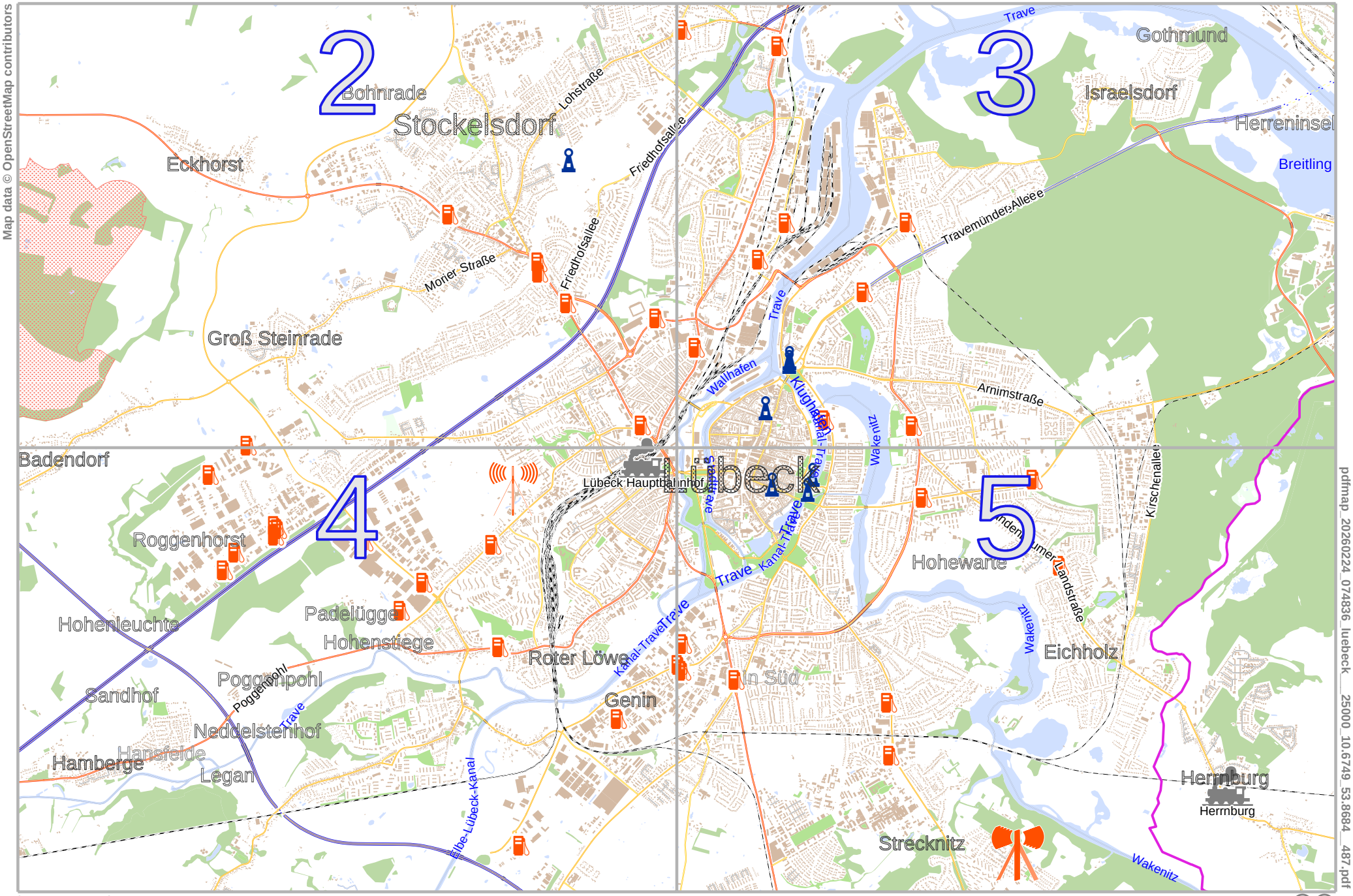

Map data © OpenStreetMap contributors

pdfmap_20260224_074836_luebeck__25000_10.6749_53.8684__487.pdf

lon 10.57351 lat 53.82805
[nom. scale = 1 / 50000]

www.milvusmap.eu

creative commons

top

luebeck_!_25000

2

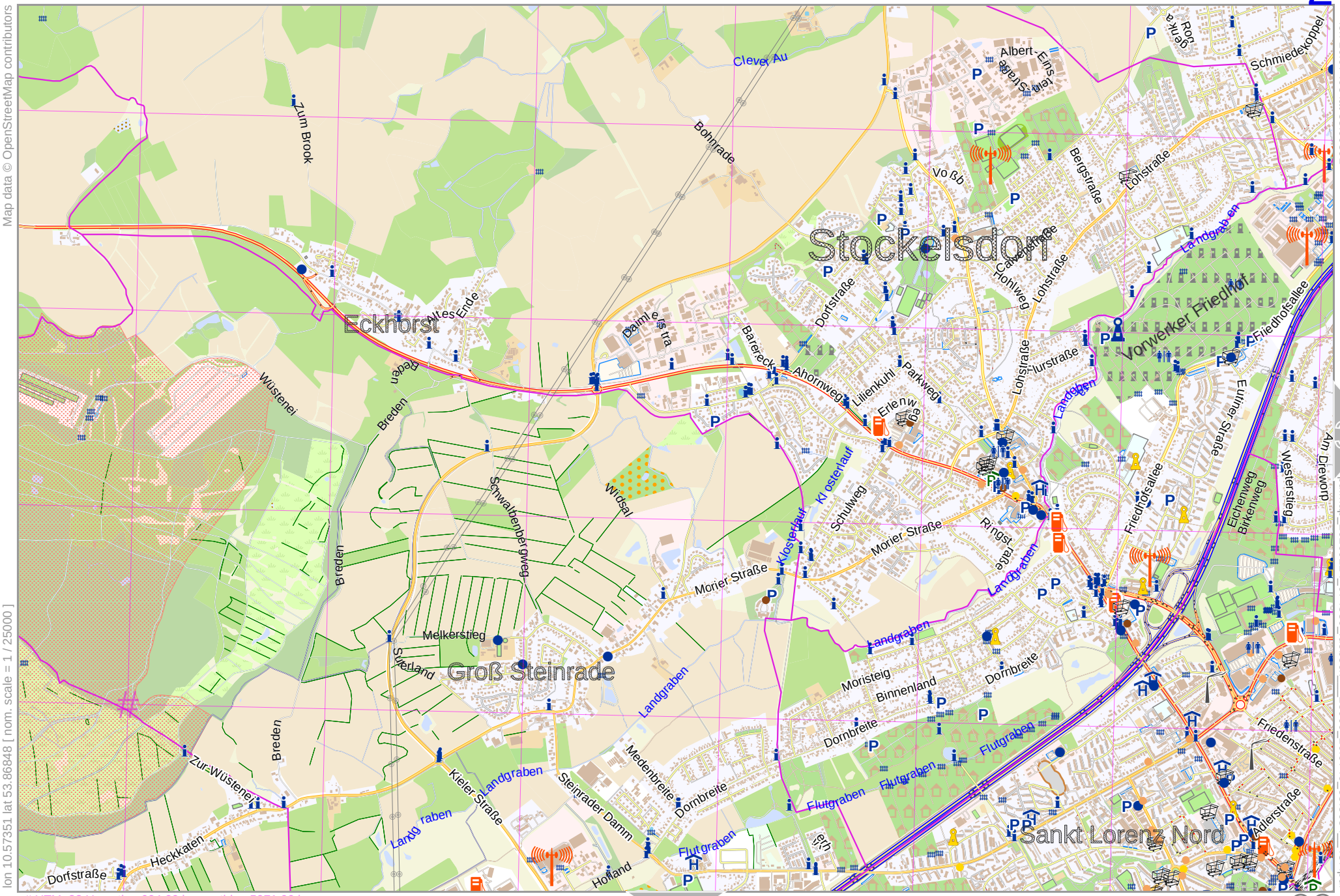

Map data © OpenStreetMap contributors

lon 10.67498 lat 53.90891

lon 10.57351 lat 53.86848 [nom. scale = 1 / 25000]

pdfmap_20260224_074836_luebeck_25000_10.6749_53.8684_487.pdf

UTM: 32 U easting 604.00 km northing 5971.00 km

UTM-Grid-width = 1000m

www.milvusmap.eu

creative commons

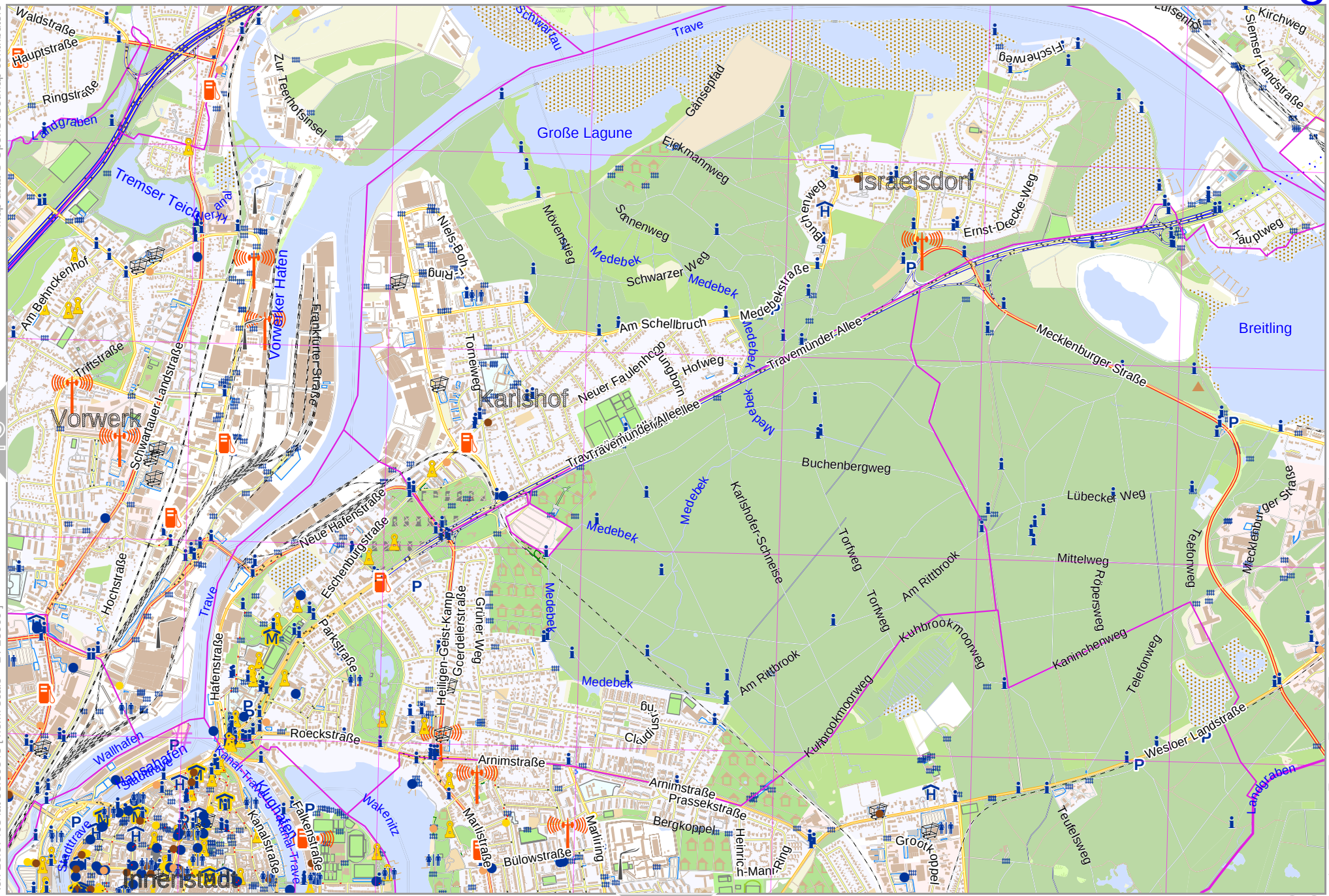

2

5

Map data © OpenStreetMap contributors

lon 10.77645 lat 53.90891

lon 10.67498 lat 53.86848 [nom. scale = 1 / 25000]

pdfmap_20260224_074836_luebeck___25000_10.6749_53.8684__487.pdf

UTM: 32 U easting 611.00 km northing 5971.00 km

UTM-Grid-width = 1000m

www.milvusmap.eu

creative commons

luebeck_!_25000

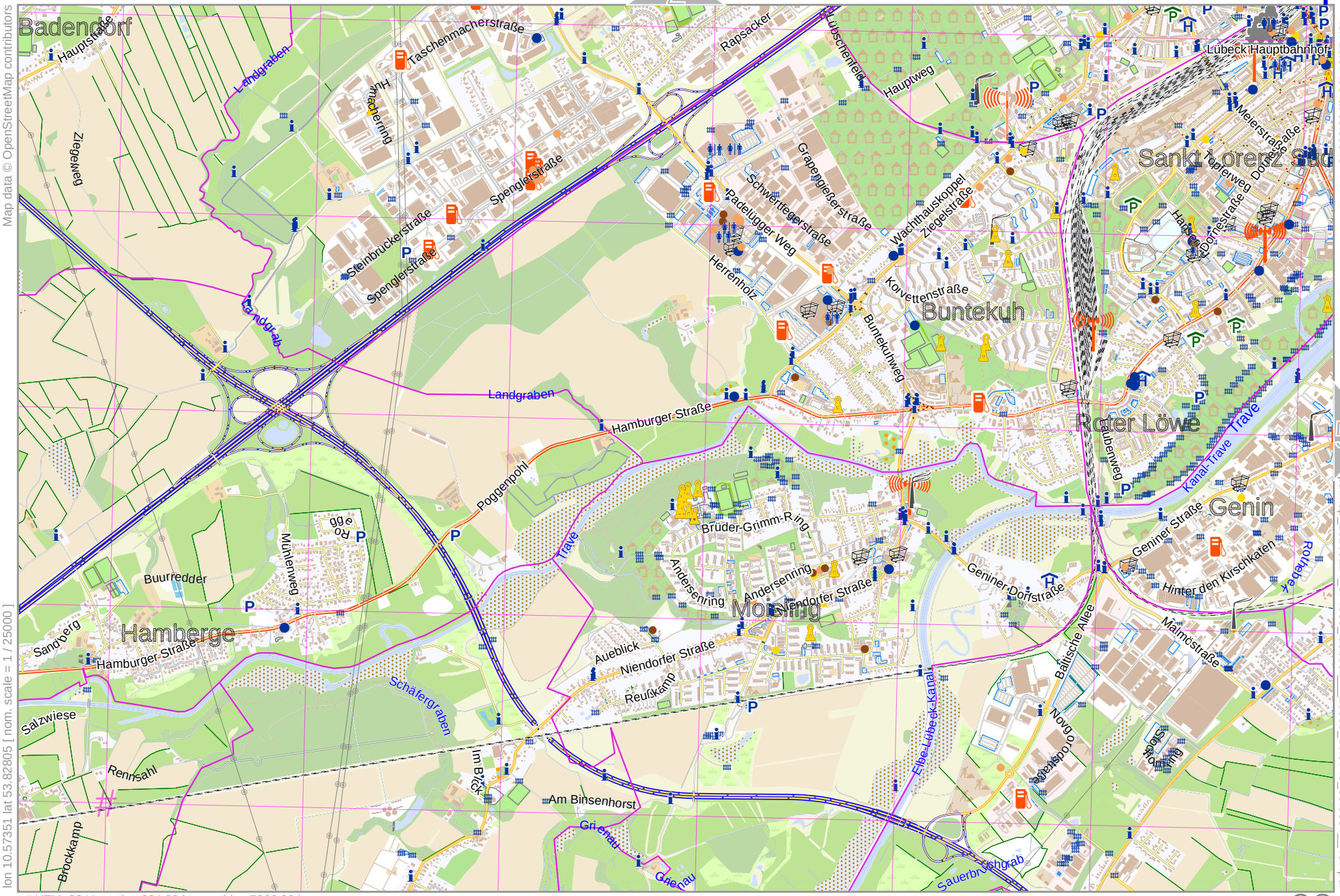

Map data © OpenStreetMap contributors

lon 10.57351 lat 53.82805 [nom. scale = 1 / 25000]

lon 10.67498 lat 53.86848

pdfmap_20260224_074836_luebeck__25000_10.6749_53.8684__487.pdf

UTM: 32 U easting 604.00 km northing 5966.00 km

UTM-Grid-width = 1000m

www.milvusmap.eu creative commons

luebeck_!_25000

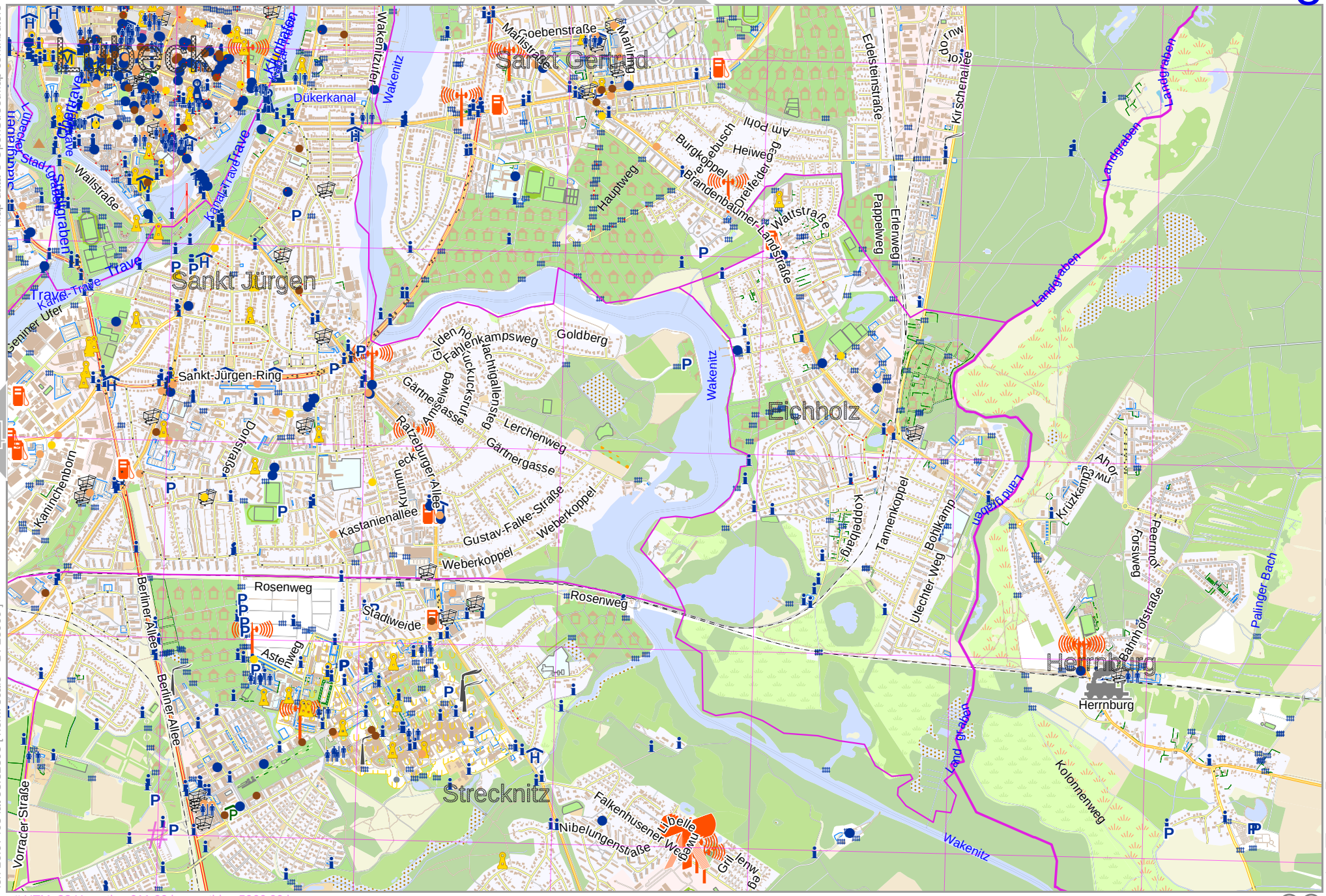

Map data © OpenStreetMap contributors

lon 10.77645 lat 53.86848

lon 10.67498 lat 53.82805 [nom. scale = 1 / 25000]

pdfmap_20260224_074836_luebeck___25000_10.6749_53.8684__487.pdf

UTM: 32 U easting 611.00 km northing 5966.00 km

UTM-Grid-width = 1000m

www.milvusmap.eu
creative commons