

# UNH Full Map



# UNH Full Map

Map data © OpenStreetMap contributors

lon -70.95153 lat 43.15418



lon -70.95724 lat 43.14857 [ nom. scale = 1 / 2500 ]

pdfmap\_20250812\_160523\_UNH\_Full\_Map\_-70.942\_43.1401\_464.pdf

0 10 m 100 m 130 m

# UNH Full Map

Map data © OpenStreetMap contributors

lon -70.94582 lat 43.15418



[lon -70.95153 lat 43.14857 | nom. scale 1 / 2500]

pdfmap\_20250812\_160523\_UNH\_Full\_Map\_-70.942\_43.1401\_464.pdf

0 10 m 100 m 130 m



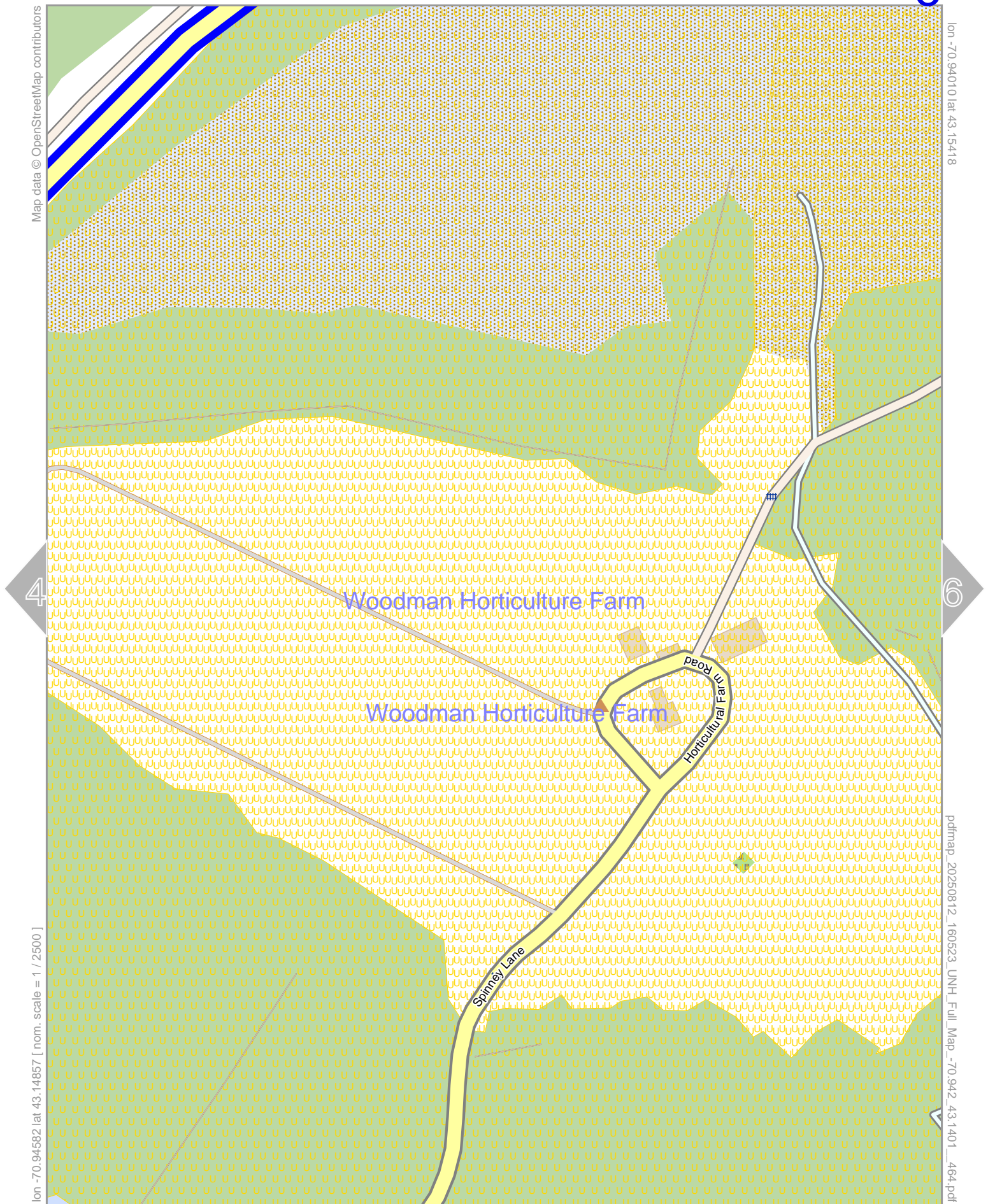
Woodman Horticulture Farm



# UNH Full Map

Map data © OpenStreetMap contributors

lon -70.94010 lat 43.15418

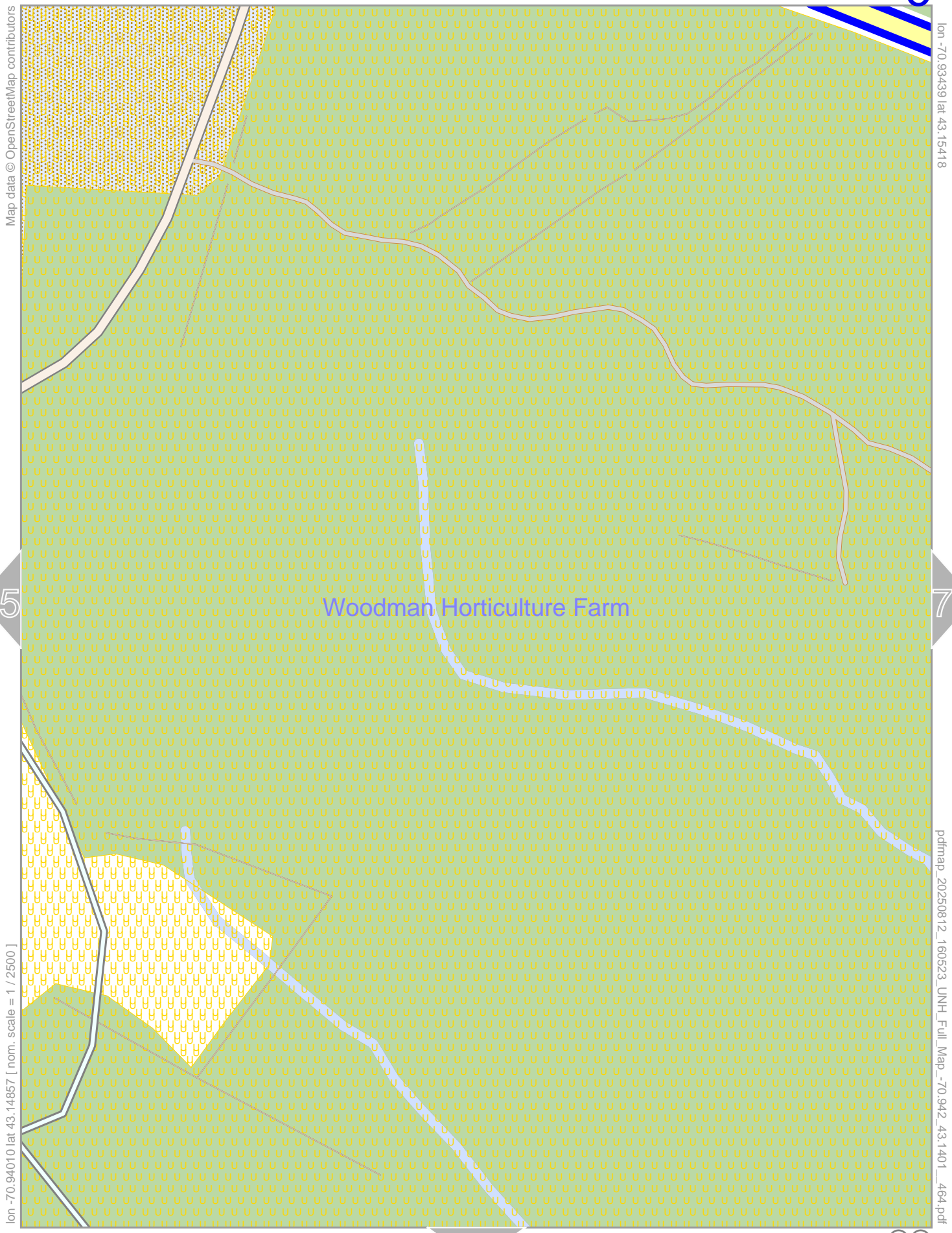


lon -70.94582 lat 43.14857 [ nom. scale 1 / 2500 ]

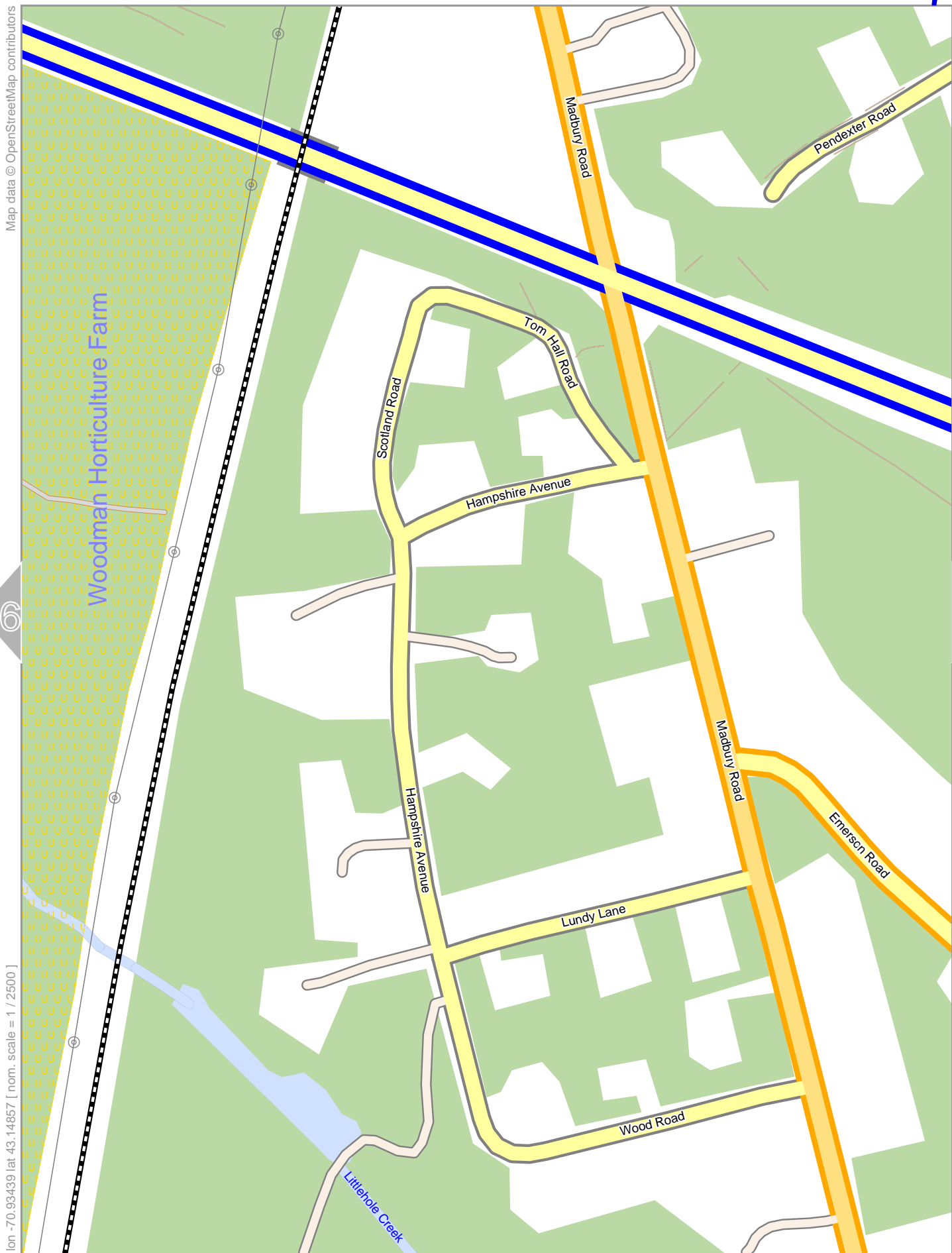
pdfmap, 20250812 - 160523 UNH\_Full\_Map\_-70.942\_43.1401\_464.pdf

0 10 m 100 m 130 m

14



# UNH Full Map



# UNH Full Map



Map data © OpenStreetMap contributors

lon -70.92297 lat 43.15418

pdfmap\_20250812\_160523\_UNH\_Full\_Map\_-70.942\_43.1401\_464.pdf



# UNH Full Map

lon -70.91725 lat 43.15418

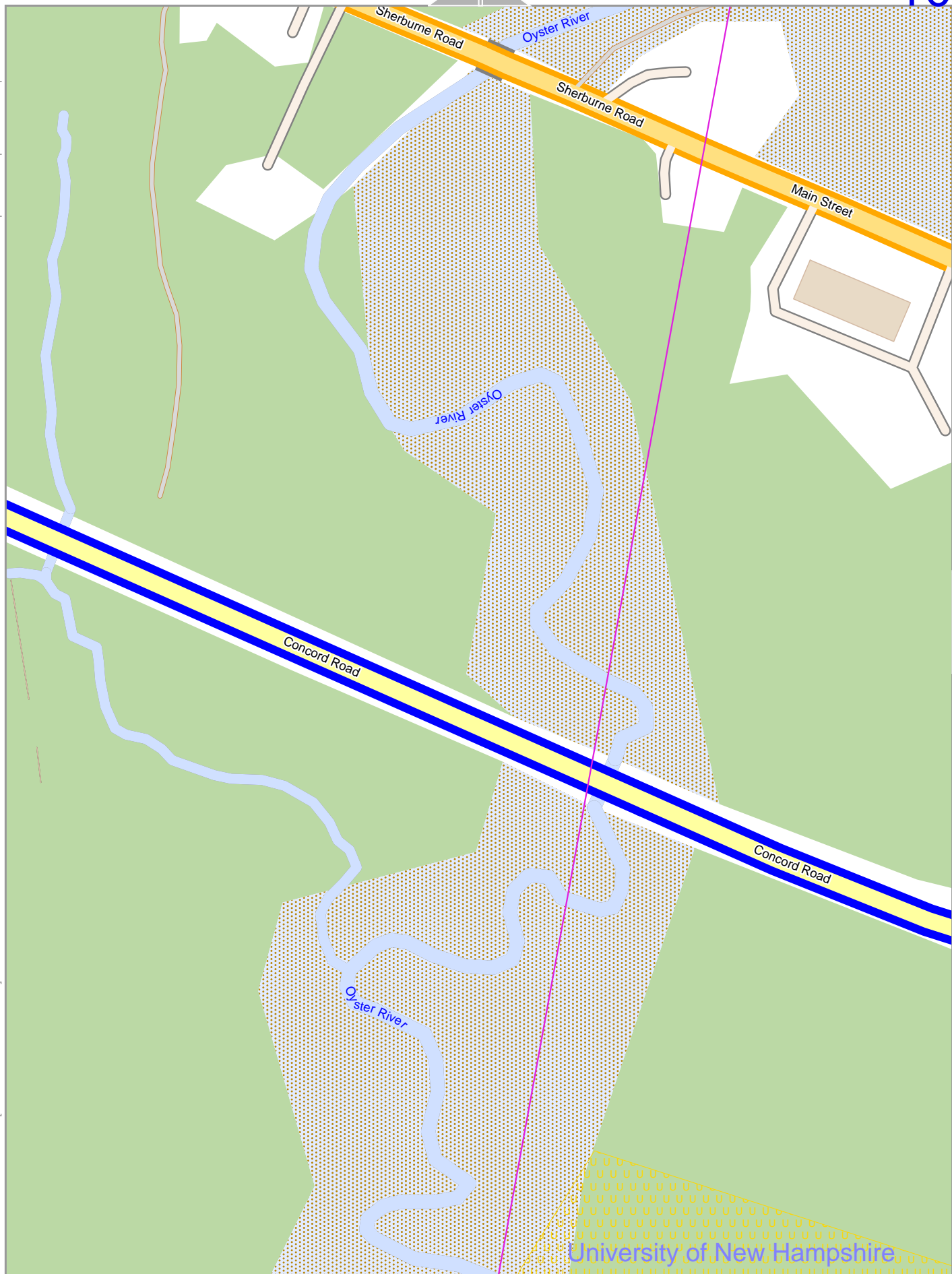
pdfmap\_20250812\_160523\_UNH\_Full\_Map\_-70.942\_43.1401\_464.pdf

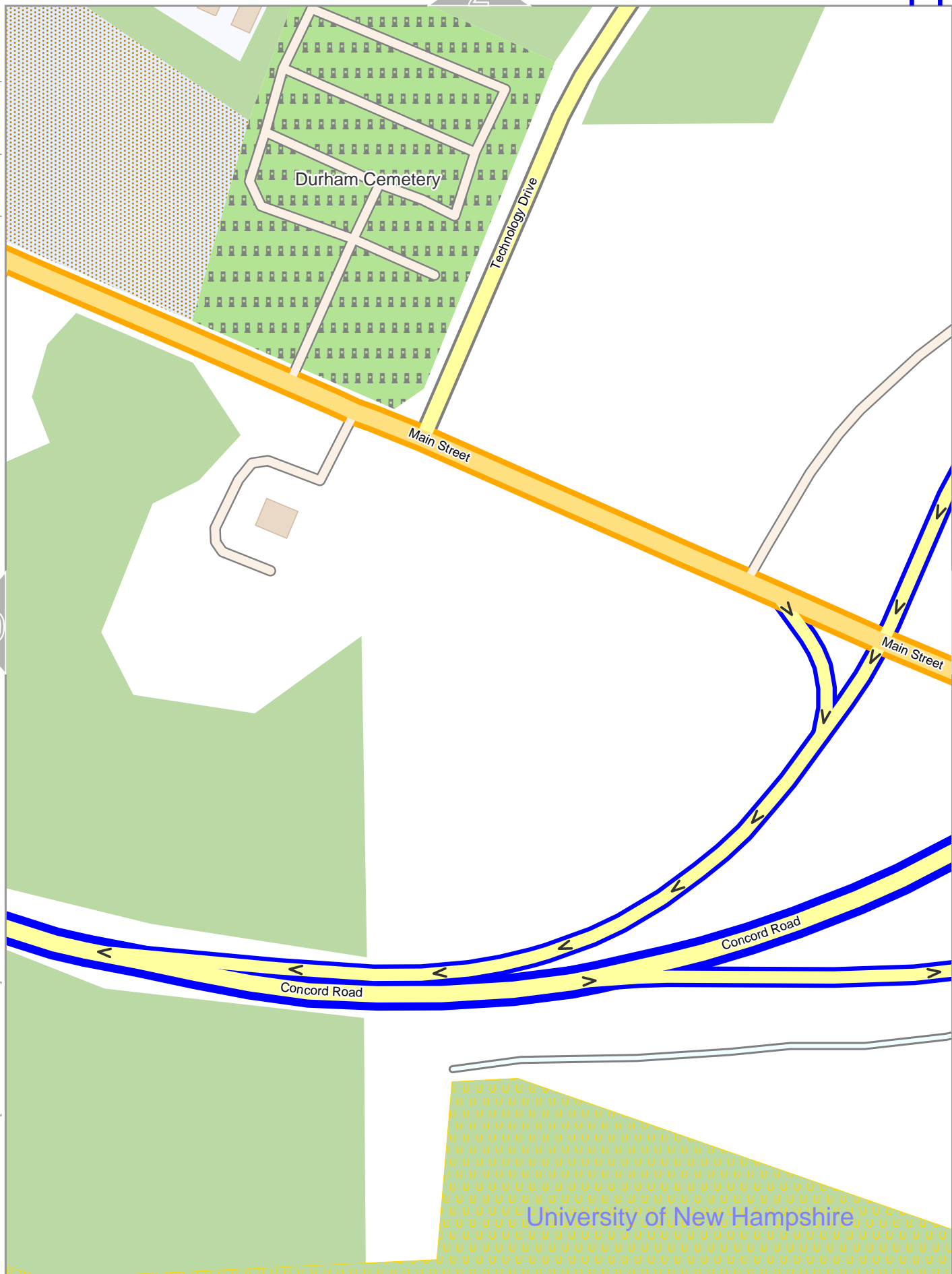
Map data © OpenStreetMap contributors

[lon -70.92297 lat 43.14857] nom. scale 1 = 2500



0 10 m 100 m 130 m



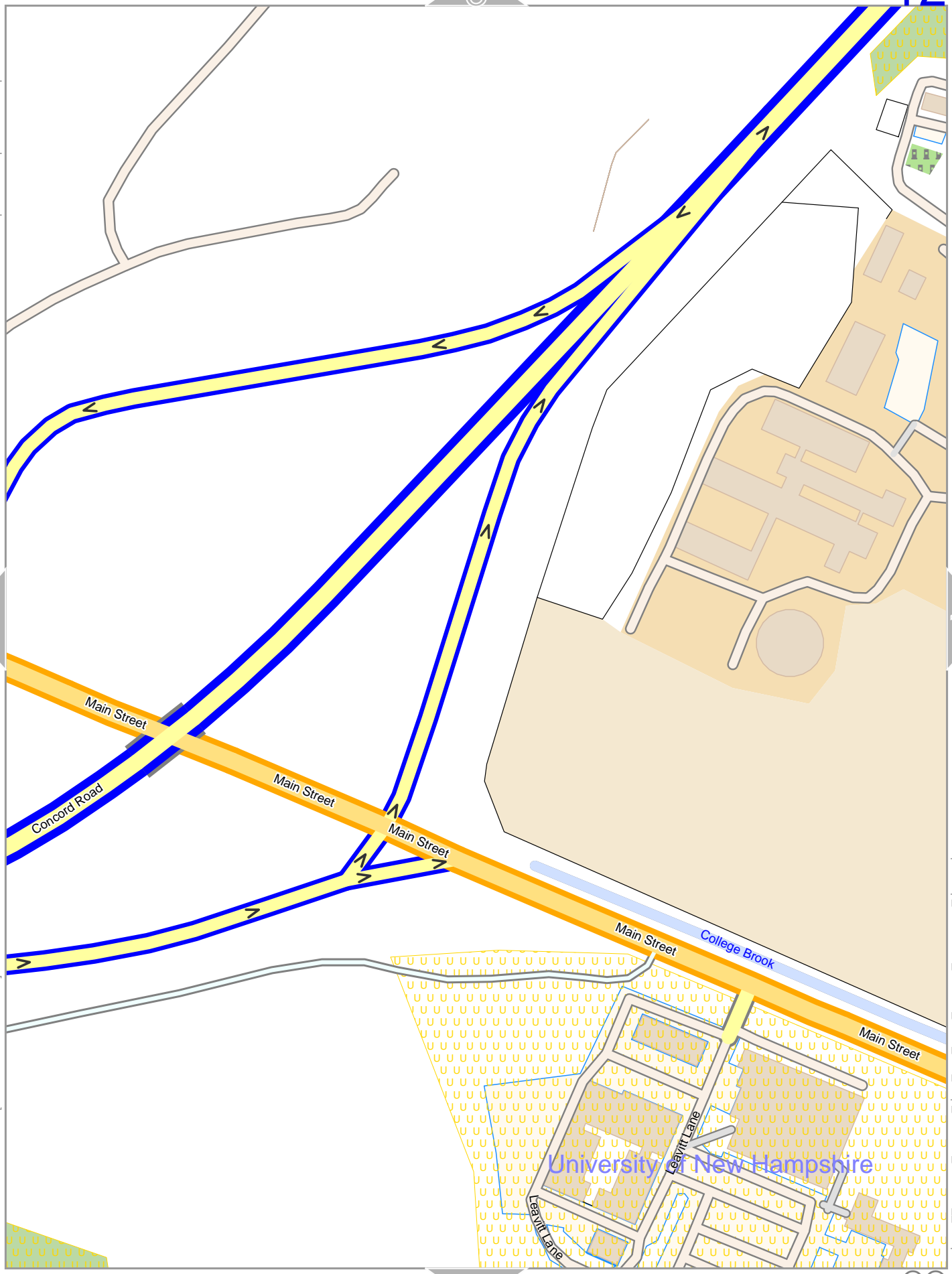


Map data © OpenStreetMap contributors

lon -70.95153 lat 43.14857

lon -70.95724 lat 43.14296 [ nom. scale = 1 / 2500 ]

pdfmap\_20250812\_160523\_UNH\_Full\_Map\_-70.942\_43.1401\_464.pdf



0 10 m 100 m 130 m



lon -70.94582 lat 43.14857

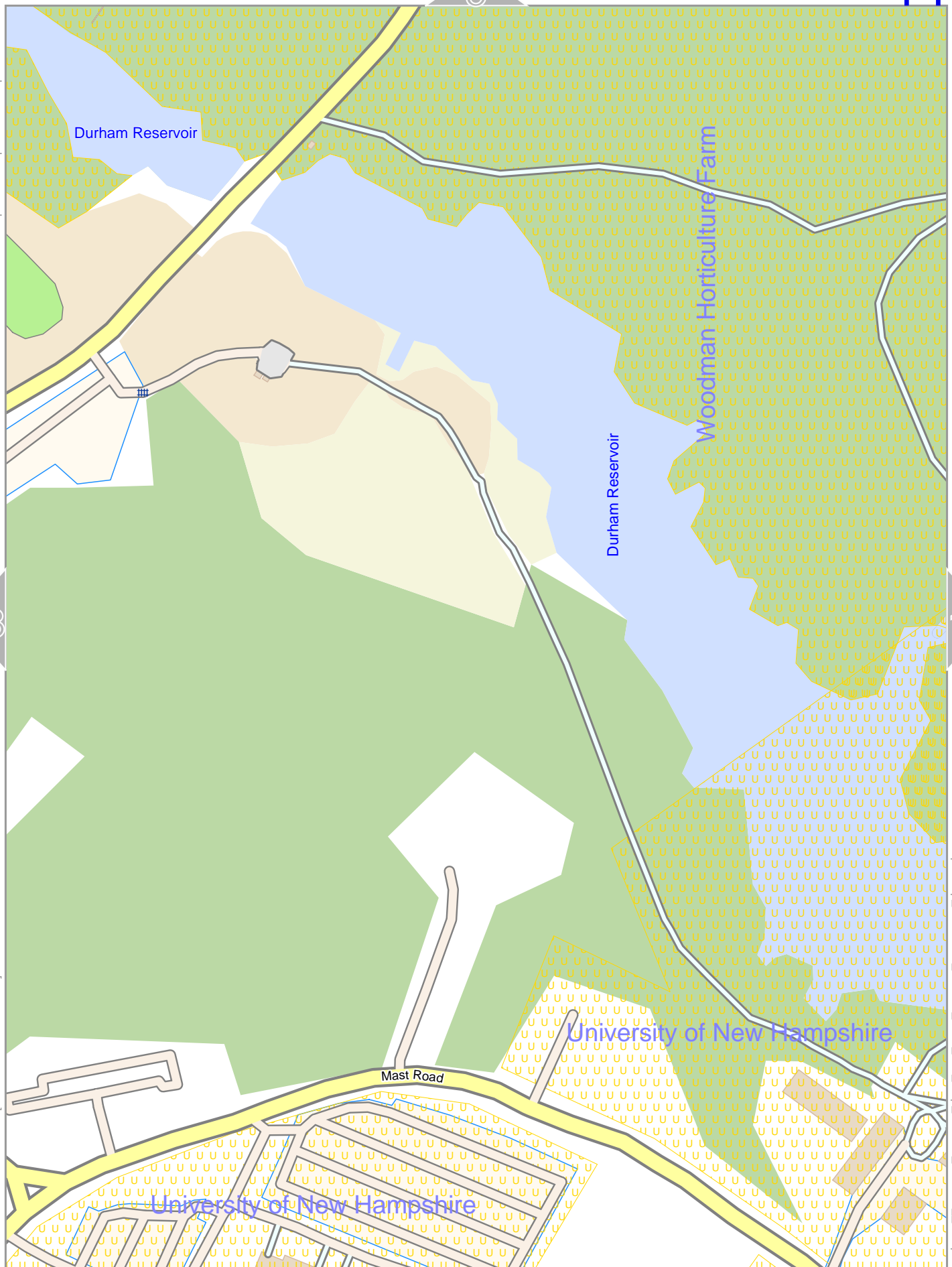
Map data © OpenStreetMap contributors



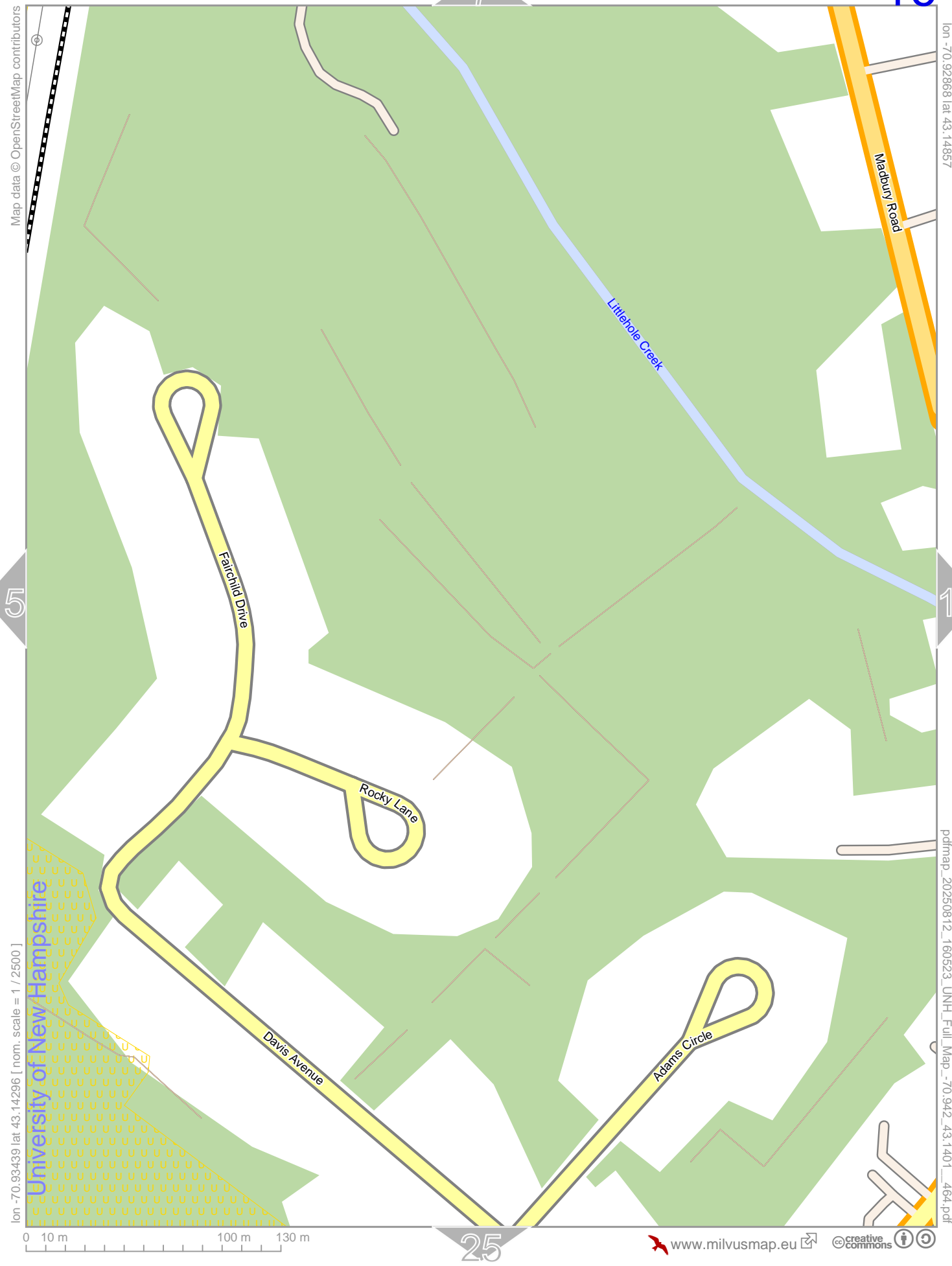
pdfmap\_20250812\_160523\_UNH\_Full\_Map\_-70.942\_43.1401\_464.pdf

lon -70.95153 lat 43.14296 [ nom. scale 1 / 2500 ]

0 10 m 100 m 130 m









lon -70.92297 lat 43.14857

Map data © OpenStreetMap contributors

[lon -70.92868 lat 43.14296 | nom. scale = 1 / 25000]

pdfmap\_20250812\_160523\_UNH\_Full\_Map\_-70.942\_43.1401\_464.pdf

0 10 m 100 m 130 m

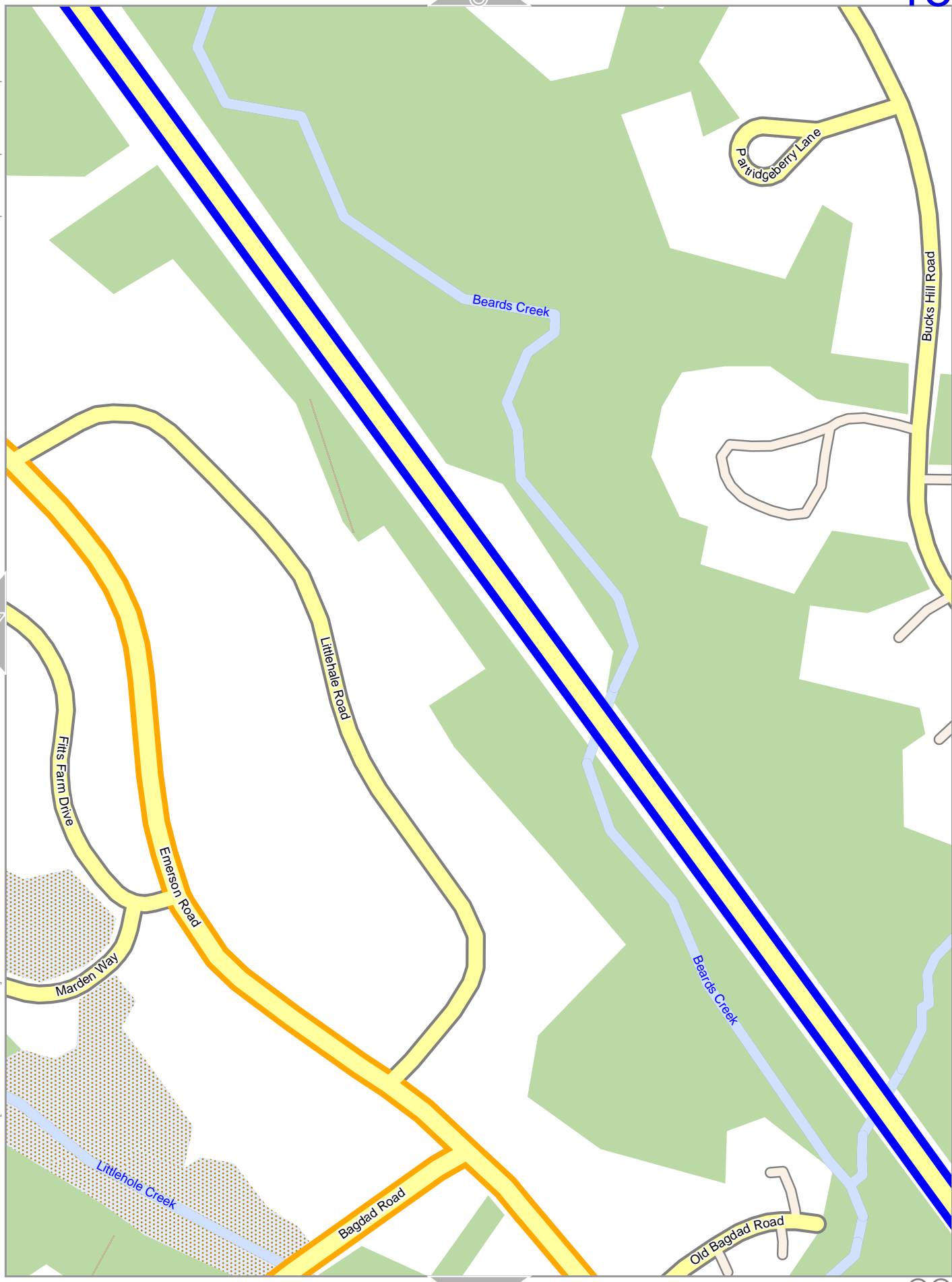


Map data © OpenStreetMap contributors

lon -70.91725 lat 43.14857

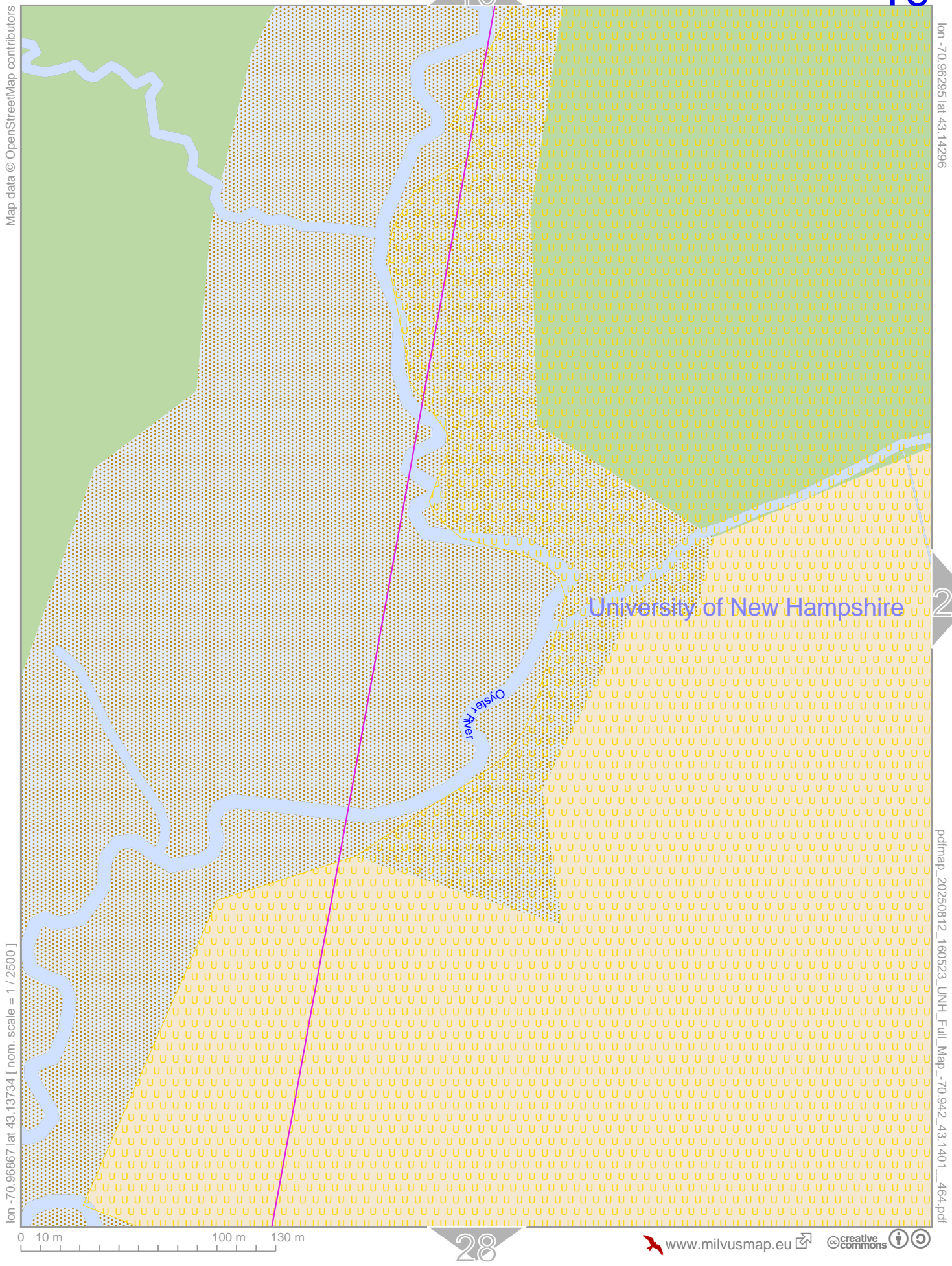
pdfmap\_20250812\_160523\_UNH\_Full\_Map\_-70.942\_43.1401\_464.pdf

lon -70.92297 lat 43.14296 [ nom. scale = 1 / 2500 ]



0 10 m 100 m 130 m

# UNH Full Map



# UNH Full Map

20

11

29

21

19

Map data © OpenStreetMap contributors

lon -70.95724 lat 43.14296

pdfmap\_20250812\_160523\_UNH\_Full\_Map\_-70.942\_43.1401\_464.pdf

lon -70.96295 lat 43.13734 [nom. scale 1 / 2500]

University of New Hampshire





lon -70.95153 lat 43.14296

Map data © OpenStreetMap contributors

[lon -70.95724 lat 43.13734 | nom. scale 1 = 1 / 2500]

pdfmap\_20250812\_160523\_UNH\_Full\_Map\_-70.942\_43.1401\_464.pdf

University of New Hampshire

Mast Road

University of New Hampshire

0 10 m 100 m 130 m

# UNH Full Map

22

13

lon -70.94582 lat 43.14296

Map data © OpenStreetMap contributors

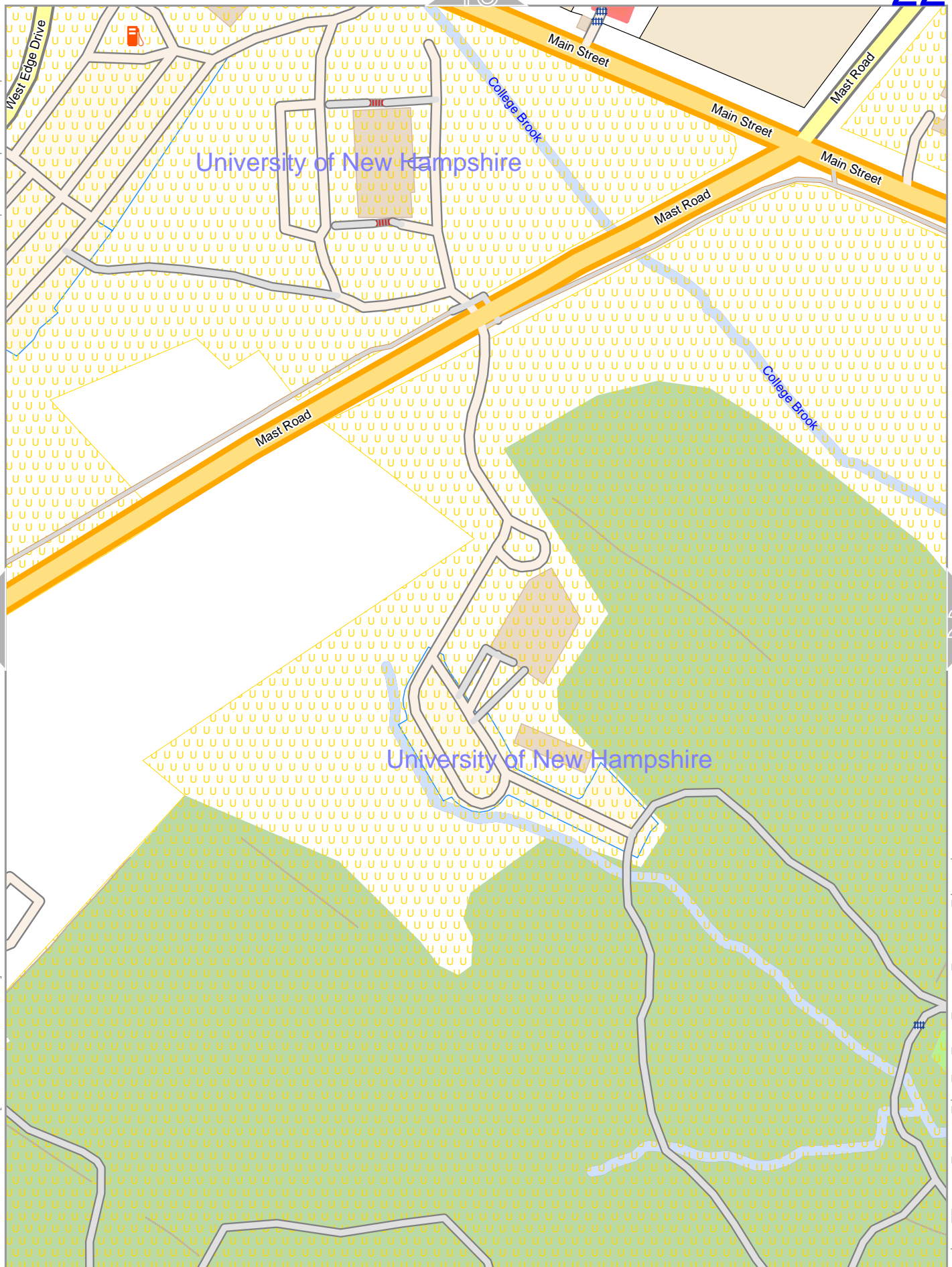
21

23

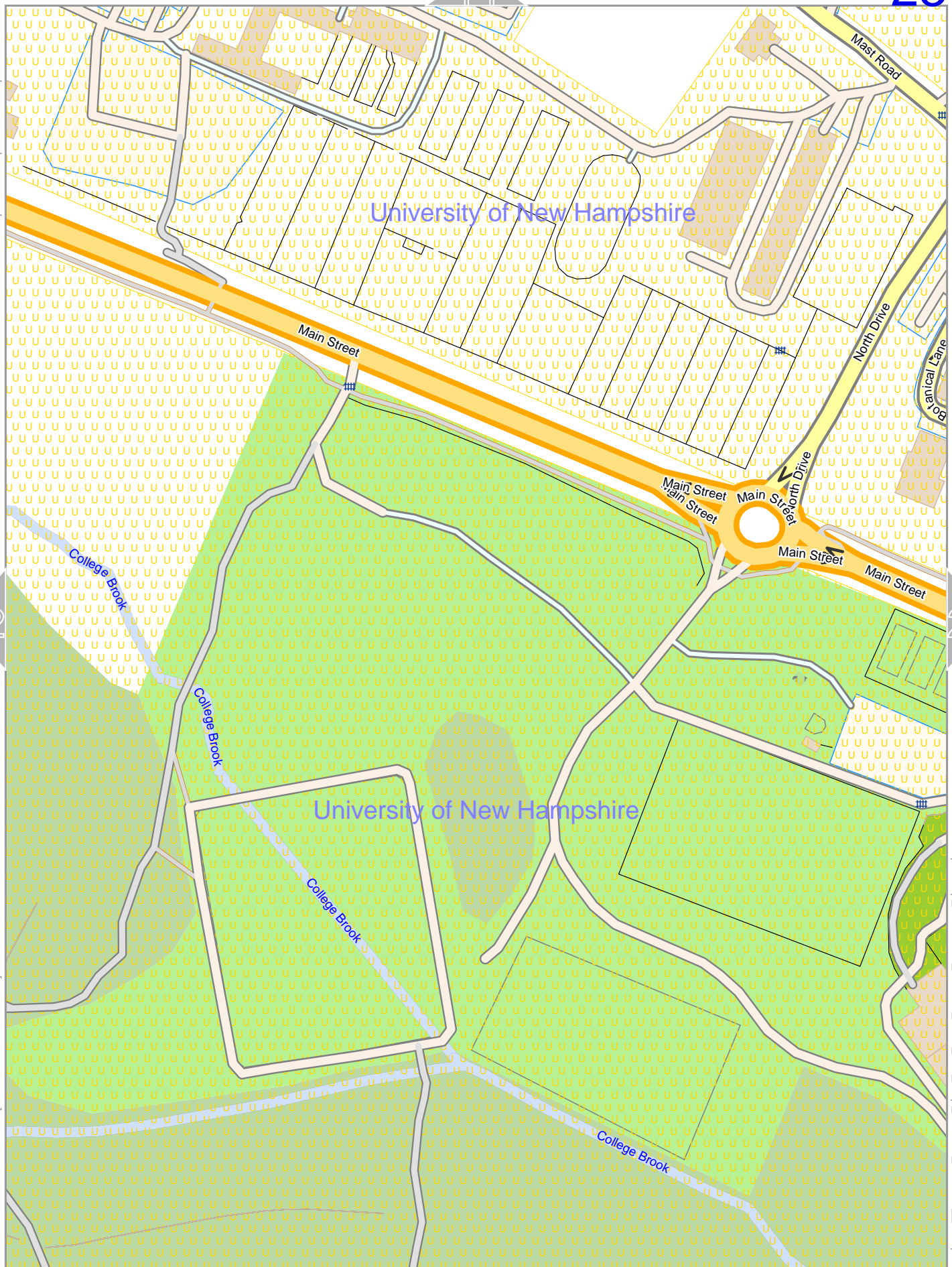
31

[lon -70.95153 lat 43.13734 | nom. scale 1 = 2500]

pdfmap\_20250812\_160523\_UNH\_Full\_Map\_-70.942\_43.1401\_464.pdf



0 10 m 100 m 130 m









# UNH Full Map

25

16

lon -70.92868 lat 43.14296

Map data © OpenStreetMap contributors

24

26

University of New Hampshire

Reservoir Brook

Reservoir Brook

Ballard Street

Brook Way

Ballard Street

Davis Avenue

Edgewood Road

Edgafford Avenue

Main Street

Main Street

Main Street

[lon -70.93439 lat 43.13734 | nom. scale = 1 / 2500]

0 10 m 100 m 130 m

34

pdfmap\_20250812\_160523\_UNH\_Full\_Map\_-70.942\_43.1401\_464.pdf



lon -70.92297 lat 43.14296

pdfmap\_20250812\_160523\_UNH\_Full\_Map\_-70.942\_43.1401\_464.pdf

[lon -70.92868 lat 43.13734 | nom. scale = 1 / 2500]

0 10 m 100 m 130 m

Map data © OpenStreetMap contributors

lon -70.91725 lat 43.14296

[lon -70.92297 lat 43.13734 | nom. scale = 1 / 2500 ]

pdfmap\_20250812\_160523\_UNH\_Full\_Map\_-70.942\_43.1401\_464.pdf





Map data © OpenStreetMap contributors

[lon -70.96867 lat 43.13173 [nom. scale = 1 / 2500 ]

pdfmap\_20250812\_160523\_UNH\_Full\_Map\_-70.942\_43.1401\_464.pdf

Map data © OpenStreetMap contributors

lon -70.95724 lat 43.13734

University of New Hampshire

Mast Road

[lon -70.96295 lat 43.13173 [ nom. scale = 1 / 2500 ]

pdfmap\_20250812\_160523\_UNH\_Full\_Map\_-70.942\_43.1401\_464.pdf

Oyster River

0 10 m 100 m 130 m



# UNH Full Map

21

30

lon -70.95153 lat 43.13734

Map data © OpenStreetMap contributors

29

31

[lon -70.95724 lat 43.13173 | nom. scale 1 / 2500 ]

University of New Hampshire

Oyster River

Oyster River

Oyster Trail

Hillside Loop

0 10 m 100 m 130 m

39

# UNH Full Map

31

22

lon -70.94582 lat 43.13734

Map data © OpenStreetMap contributors

30

32

University of New Hampshire

Oyster River Trail

Oyster River

pdfmap\_20250812\_160523\_UNH\_Full\_Map\_-70.942\_43.1401\_464.pdf

[lon -70.95153 lat 43.13173] nom. scale 1 = 2500



40

# UNH Full Map

32

23

lon -70.94010 lat 43.13734

Map data © OpenStreetMap contributors

31

33

University of New Hampshire

College Brook

overgrown, not recommended

Oyster River  
Oyster River Reservoir

Waterworks Road

lon -70.94582 lat 43.13173 [nom. scale 1 / 2500]

pdfmap\_20250812\_160523\_UNH\_Full\_Map\_-70.942\_43.1401\_464.pdf

0 10 m 100 m 130 m

41





# UNH Full Map

34

25

lon -70.92868 lat 43.13734

Map data © OpenStreetMap contributors

33

35

[lon -70.93439 lat 43.13173 | nom. scale = 1 / 2500]

pdfmap\_20250812\_160523\_UNH\_Full\_Map\_-70.942\_43.1401\_464.pdf



0 10 m 100 m 130 m

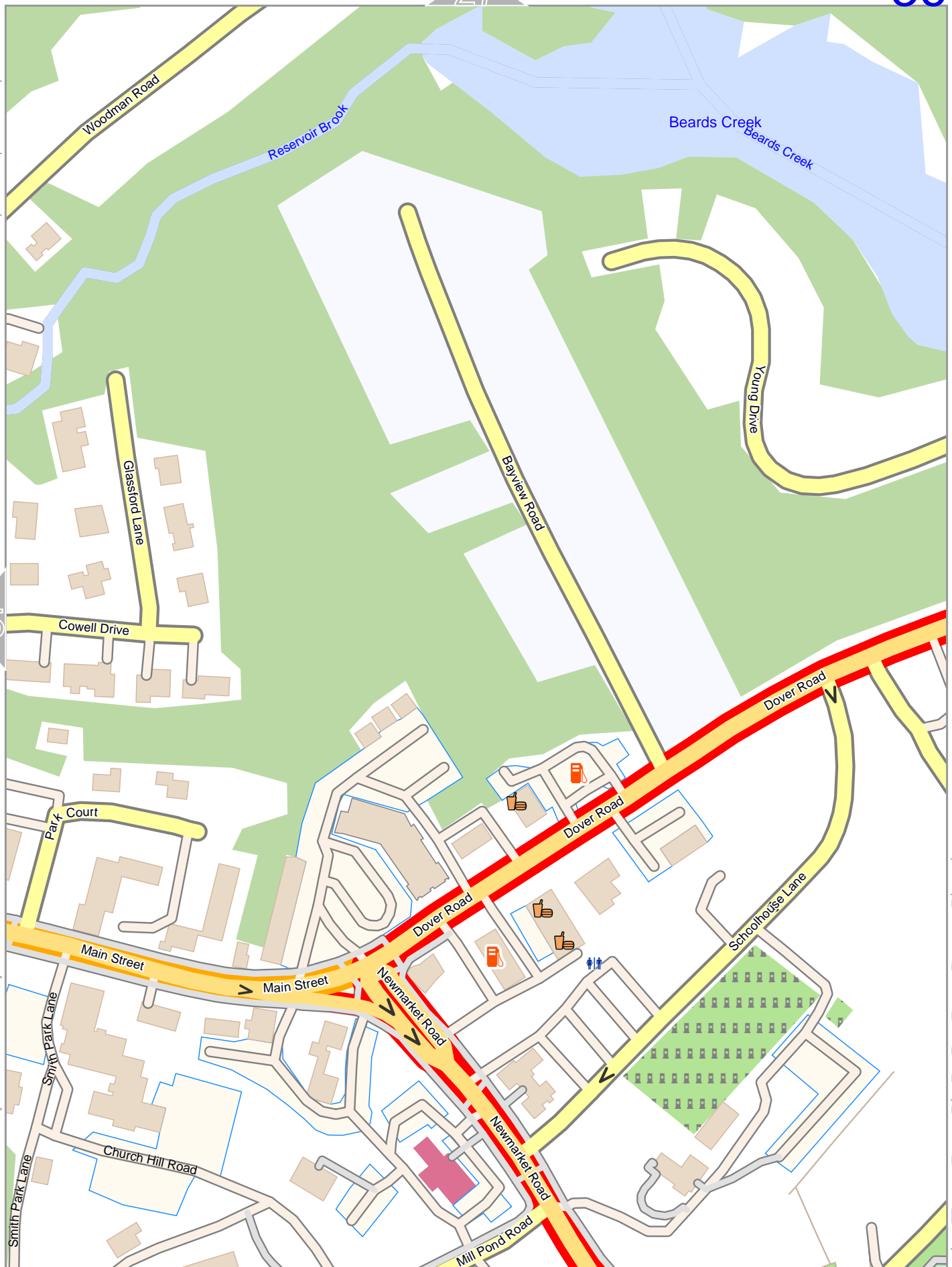
43



Durham

University of New Hampshire





lon -70.96295 lat 43.13173

Oyster River Trail

pdfmap\_20250812\_160523\_UNH\_Full\_Map\_-70.942\_43.1401\_464.pdf

lon -70.96867 lat 43.12612 [ nom. scale = 1 / 2500 ]

Spruce Hole Trail

# UNH Full Map

29

38

lon -70.95724 lat 43.13173

Map data © OpenStreetMap contributors

Oyster River

Oyster River Trail

37

39

pdfmap\_20250812\_160523\_UNH\_Full\_Map\_-70.942\_43.1401\_464.pdf

[lon -70.96295 lat 43.12612 [ nom. scale 1 = 1 / 2500 ]



Map data © OpenStreetMap contributors

lon -70.95153 lat 43.13173

University of New Hampshire

lon -70.95724 lat 43.12612 [ nom. scale = 1 / 2500 ]

pdfmap\_20250812\_160523\_UNH\_Full\_Map\_-70.942\_43.1401\_464.pdf





University of New Hampshire

Map data © OpenStreetMap contributors

lon -70.94582 lat 43.13173

[lon -70.95153 lat 43.12612 [nom. scale = 1 / 2500 ]

pdfmap\_20250812\_160523\_UNH\_Full\_Map\_-70.942\_43.1401\_464.pdf



# UNH Full Map

32

41

lon -70.94010 lat 43.13173

Map data © OpenStreetMap contributors

University of New Hampshire

Mill Road

Woodridge Road

Hemlock Way

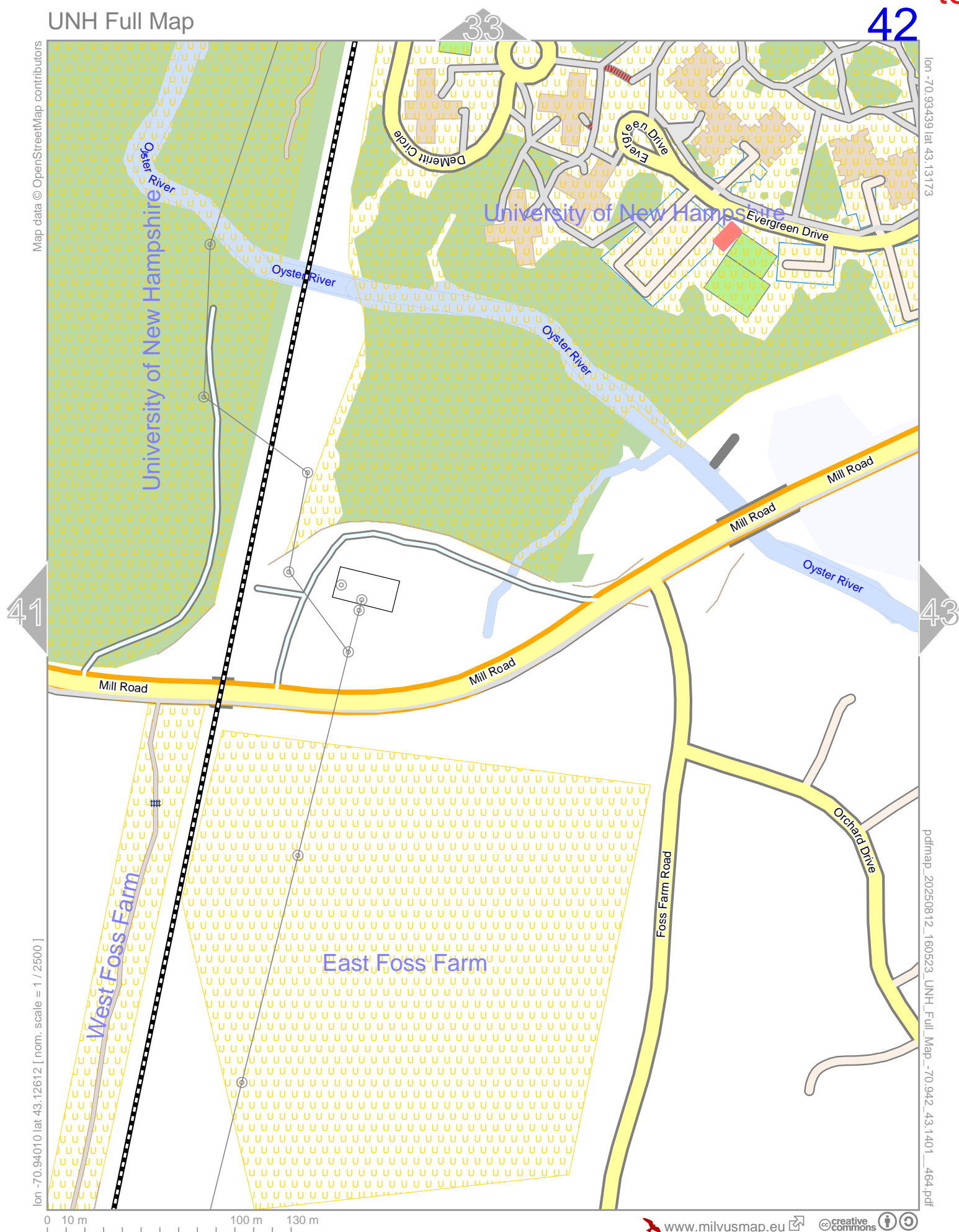
42

40

[lon -70.94582 lat 43.12612 [nom. scale = 1 / 2500 ]

pdfmap\_20250812\_160523\_UNH\_Full\_Map\_-70.942\_43.1401\_464.pdf

0 10 m 100 m 130 m





Map data © OpenStreetMap contributors

lon -70.92868 lat 43.13173

[lon -70.93439 lat 43.12612 | nom. scale = 1 / 25000]

pdfmap\_20250812\_160523\_UNH\_Full\_Map\_-70.942\_43.1401\_464.pdf

0 10 m 100 m 130 m

Map data © OpenStreetMap contributors

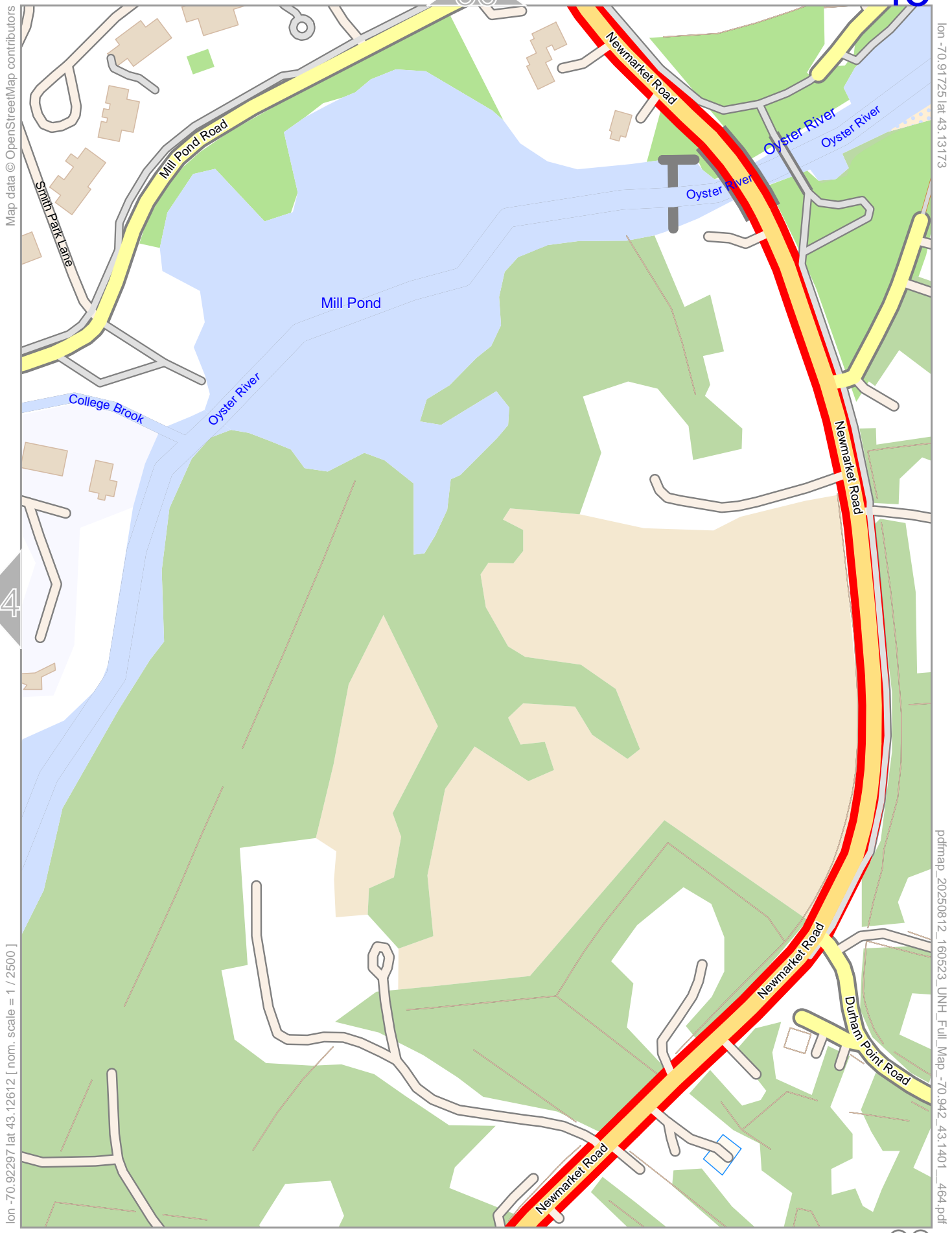
lon -70.92297 lat 43.13173

[lon -70.92868 lat 43.12612 | nom. scale = 1 / 25000]

pdfmap\_20250812\_160523\_UNH\_Full\_Map\_-70.942\_43.1401\_464.pdf







Map data © OpenStreetMap contributors

[lon -70.92297 lat 43.12612 [ nom. scale = 1 / 2500 ]

lon -70.91725 lat 43.13173

pdfmap\_20250812\_160523\_UNH\_Full\_Map\_-70.942\_43.1401\_464.pdf

0 10 m 100 m 130 m