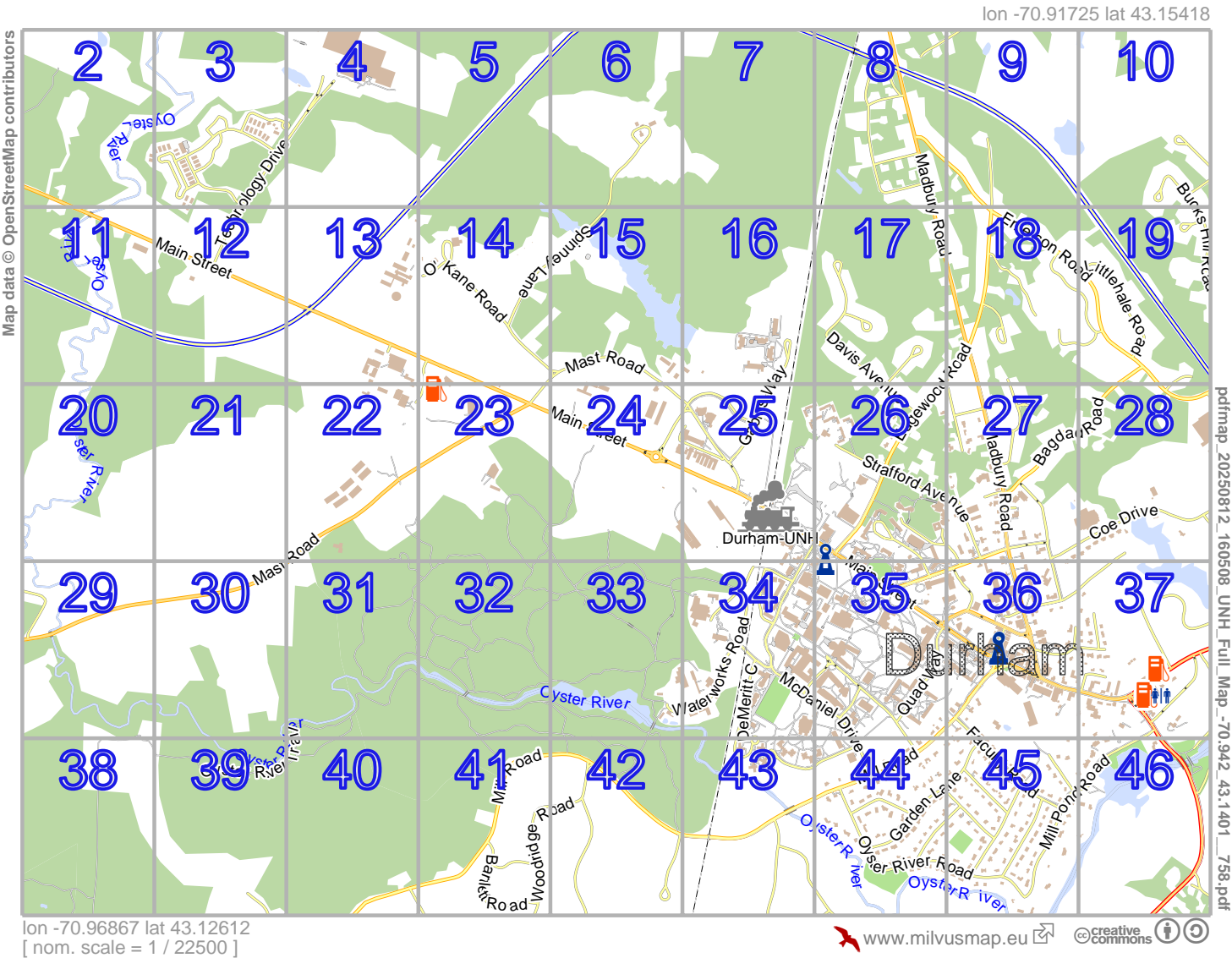


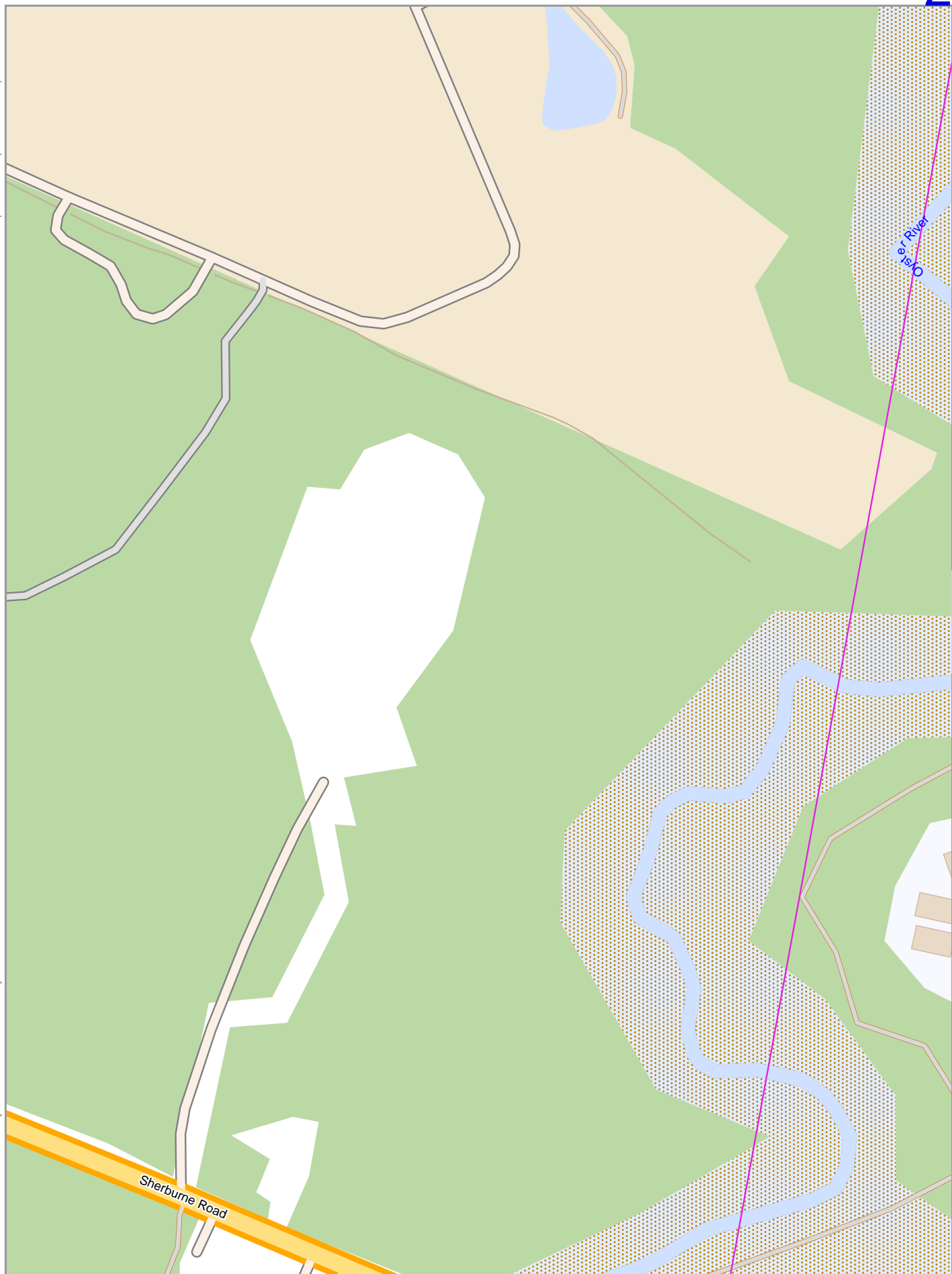
UNH Full Map



UNH Full Map

Map data © OpenStreetMap contributors

[lon -70.96867 lat 43.14857 | nom. scale = 1 / 2500]



lon -70.96295 lat 43.15418

pdfmap_20250812_160508_UNH_Full_Map_-70.942_43.1401_758.pdf

0 10 m 100 m 130 m

UNH Full Map



Map data © OpenStreetMap contributors

lon -70.95724 lat 43.15418

[lon -70.96295 lat 43.14857 | nom. scale = 1 / 2500]

pdfmap_20250812_160508_UNH_Full_Map_-70.942_43.1401_758.pdf

0 10 m 100 m 130 m

UNH Full Map

Map data © OpenStreetMap contributors

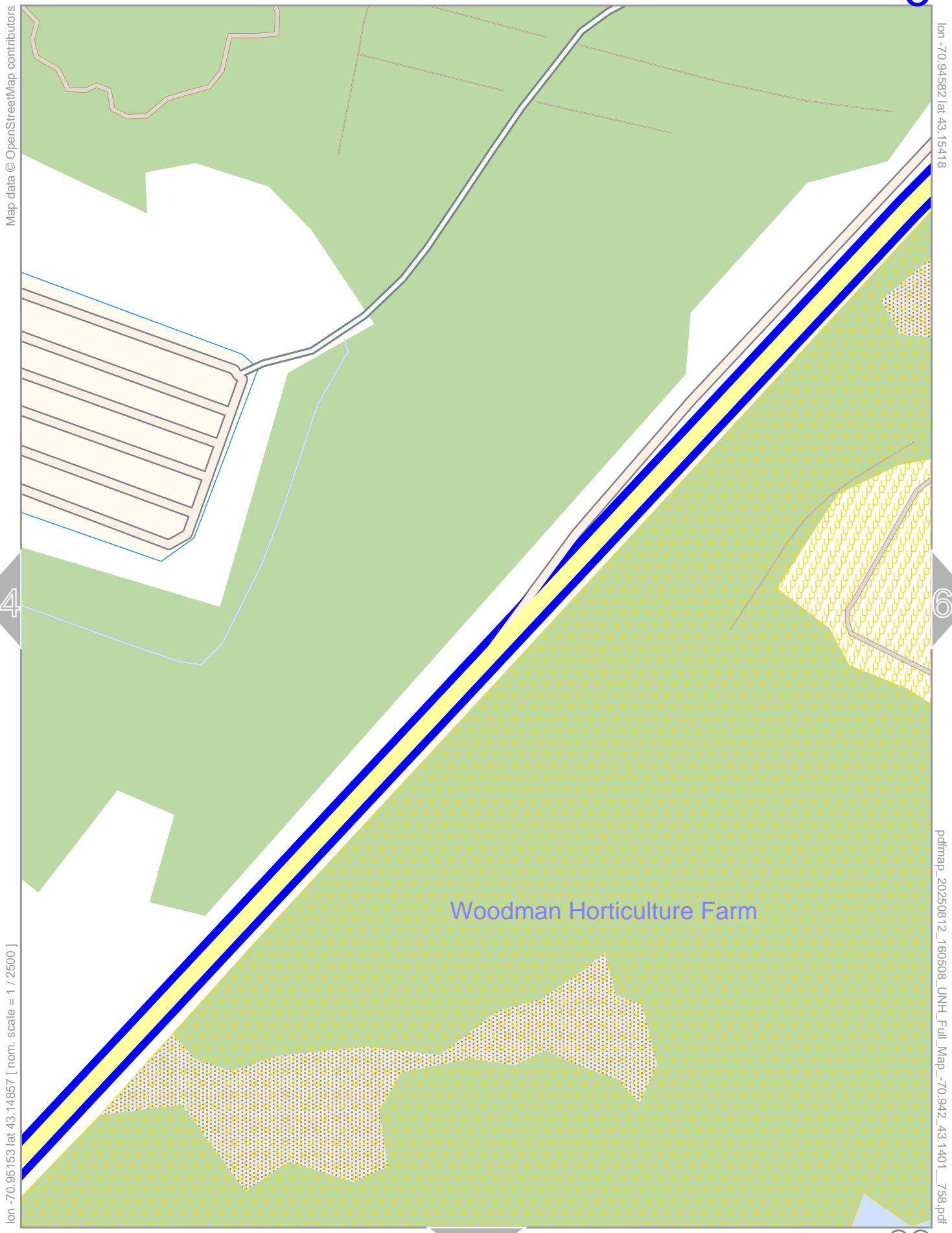
lon -70.95153 lat 43.15418



lon -70.95724 lat 43.14857 [nom. scale = 1 / 2500]

pdfmap_20250812_160508_UNH_Full_Map_-70.942_43.1401_758.pdf

0 10 m 100 m 130 m



Map data © OpenStreetMap contributors

lon -70.94582 lat 43.15418

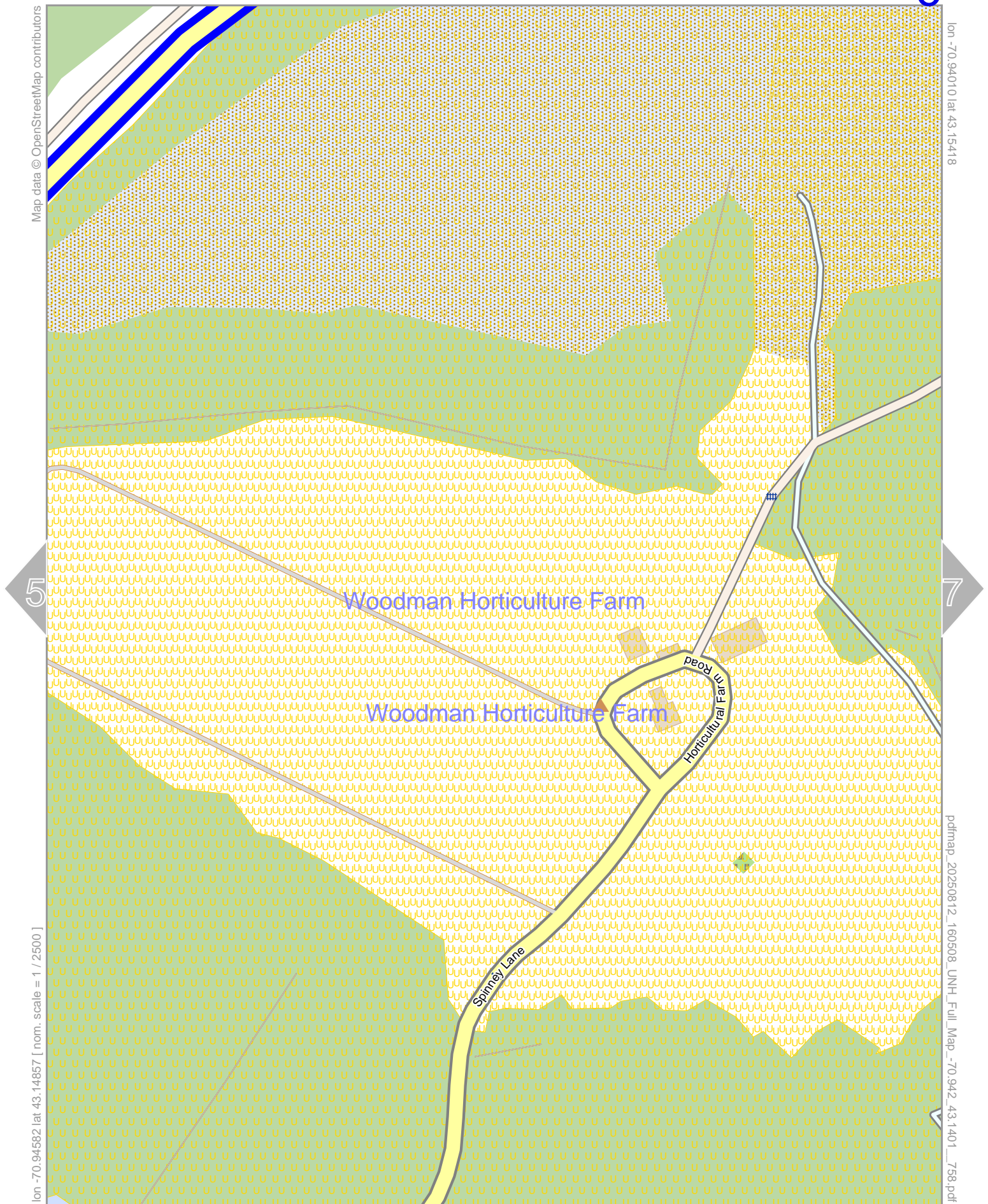
[lon -70.95153 lat 43.14857 | nom. scale 1 / 2500]

pdfmap_20250812_160508_UNH_Full_Map_-70.942_43.1401_758.pdf

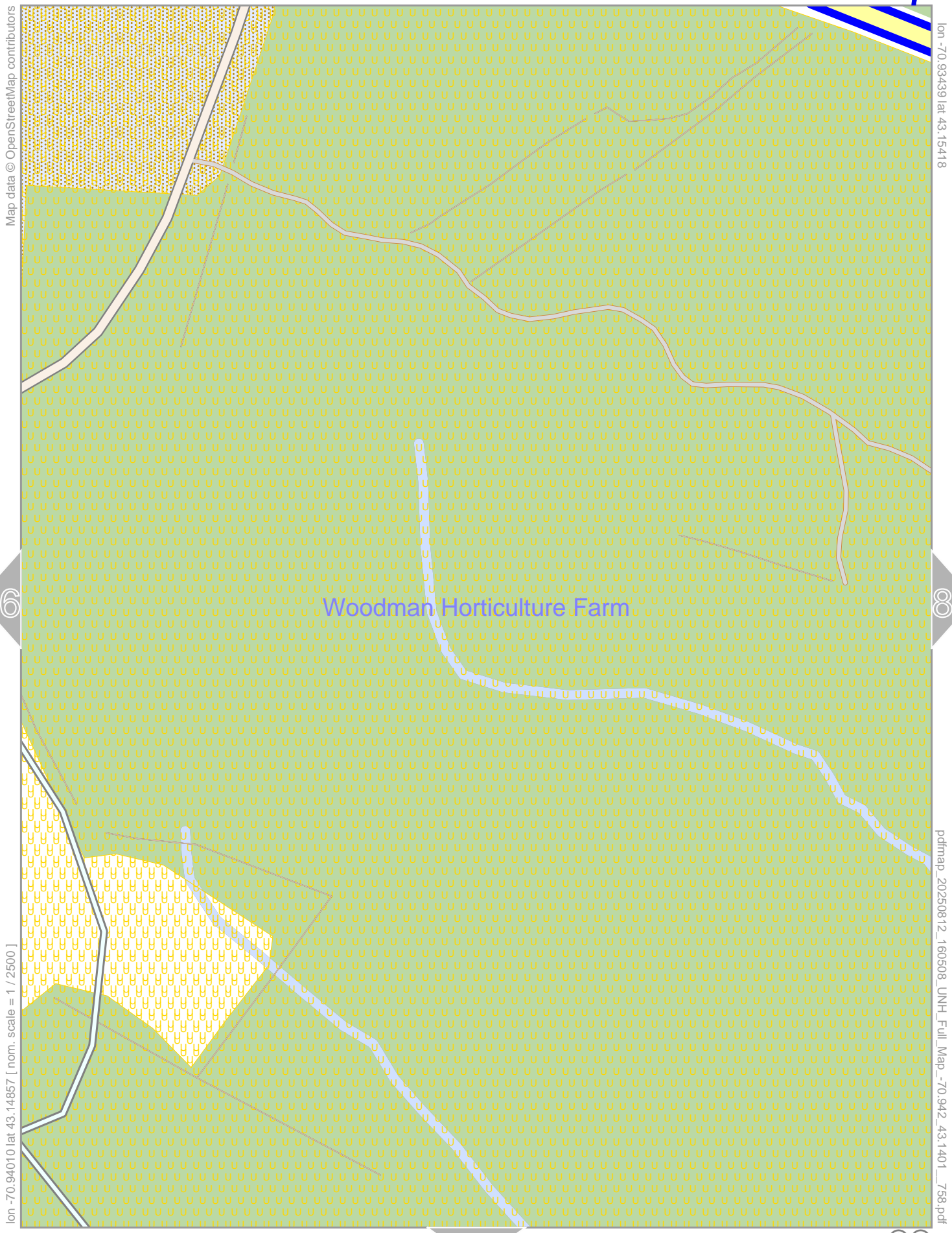
Woodman Horticulture Farm

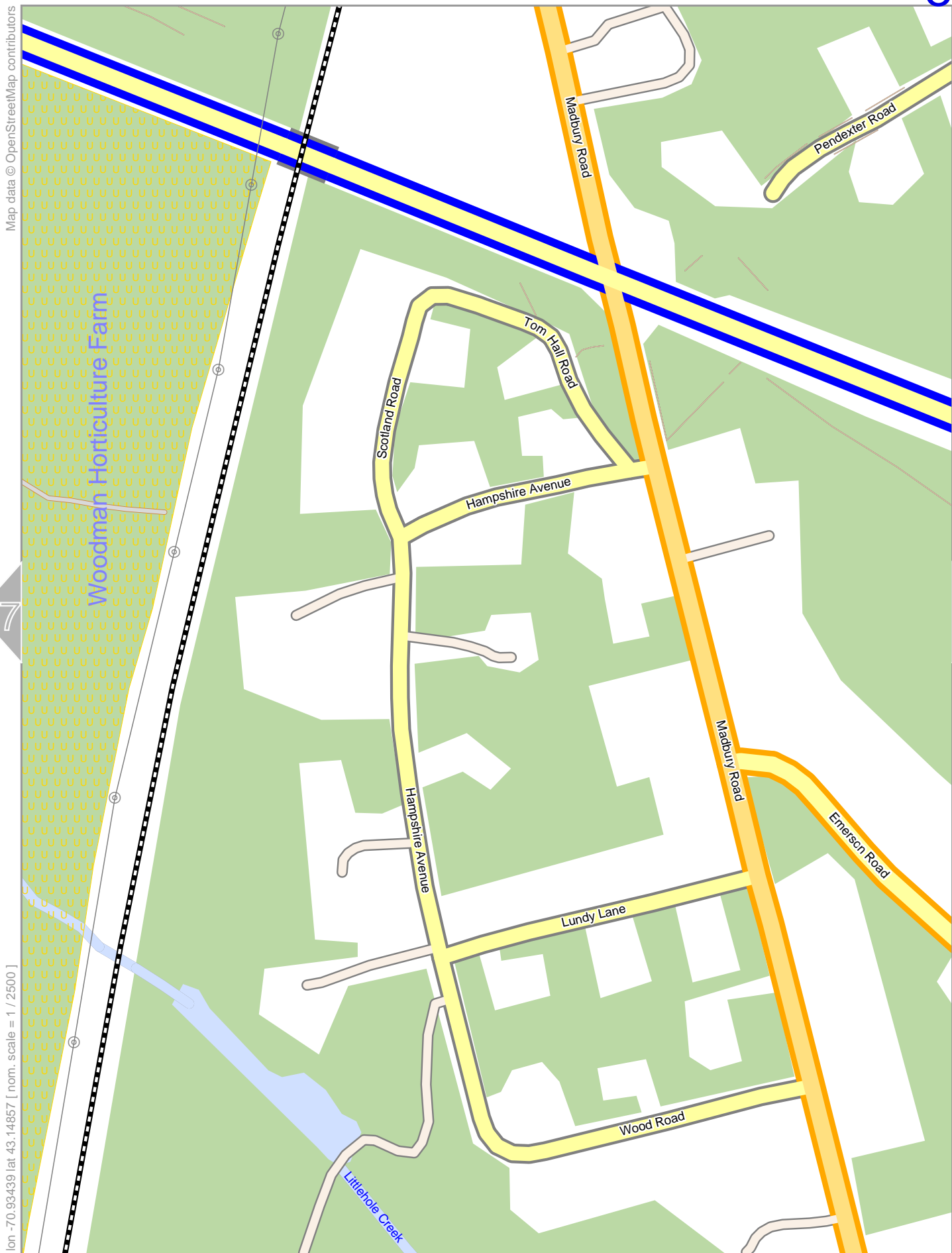
0 10 m 100 m 130 m

14



UNH Full Map





Map data © OpenStreetMap contributors

lon -70.92868 lat 43.15418

pdfmap_20250812_160508_UNH_Full_Map_-70.942_43.1401_758.pdf

[lon -70.93439 lat 43.14857 | nom. scale = 1 / 2500]

0 10 m 100 m 130 m

UNH Full Map



lon -70.92297 lat 43.15418

pdfmap_20250812_160508_UNH_Full_Map_-70.942_43.1401_758.pdf

Map data © OpenStreetMap contributors

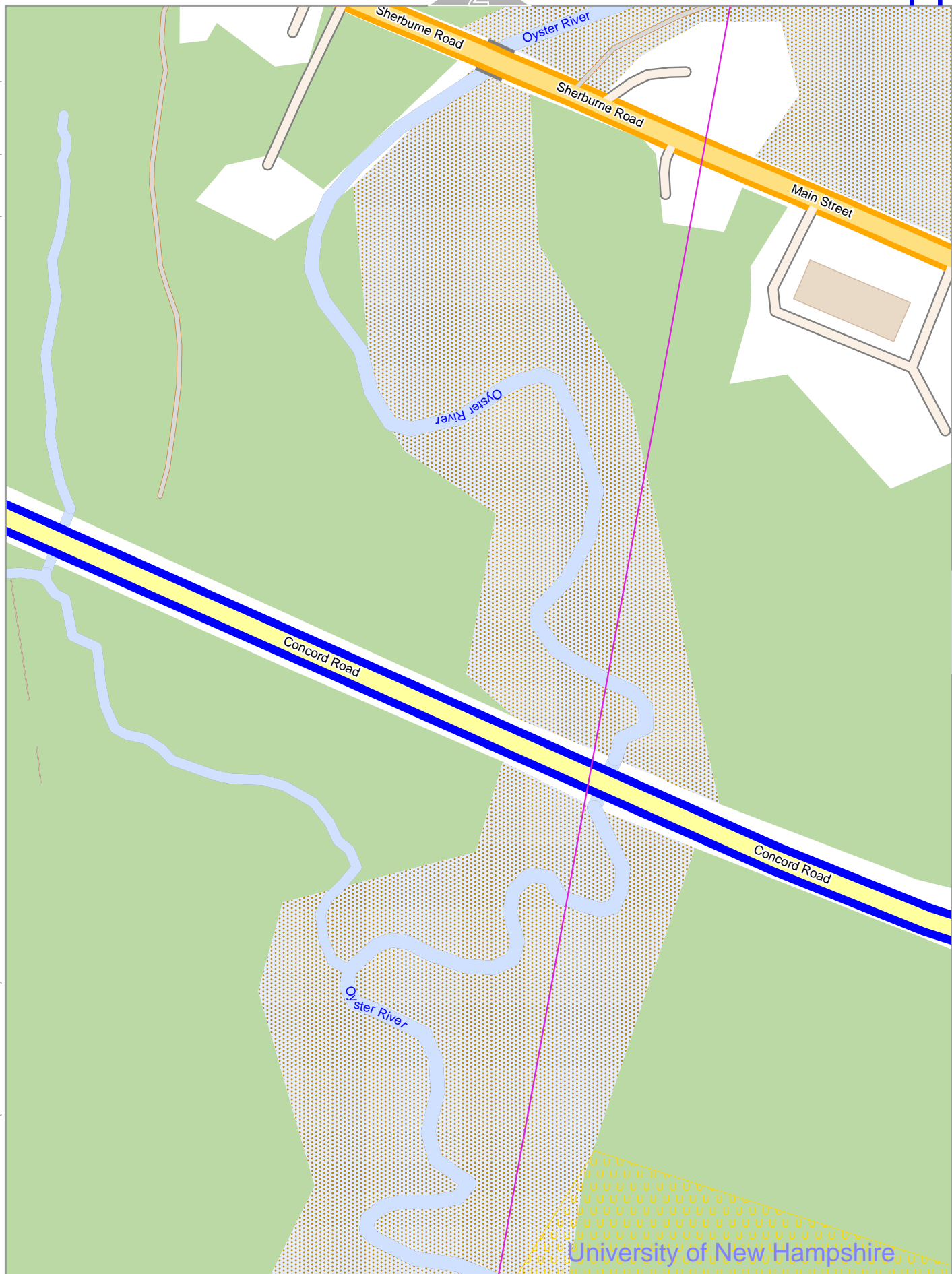
[lon -70.92868 lat 43.14857] nom. scale = 1 / 25000

0 10 m 100 m 130 m



Map data © OpenStreetMap contributors

[lon -70.96867 lat 43.14296 | nom. scale = 1 / 2500]



0 10 m 100 m 130 m

University of New Hampshire

lon -70.96295 lat 43.14857

pdfmap_20250812_160508_UNH_Full_Map_-70.942_43.1401_758.pdf

pdfmap_20250812_160508_UNH_Full_Map_-70.942_43.1401_758.pdf



Technology Drive

Main Street

Main Street

Concord Road

Concord Re

University of New Hampshire

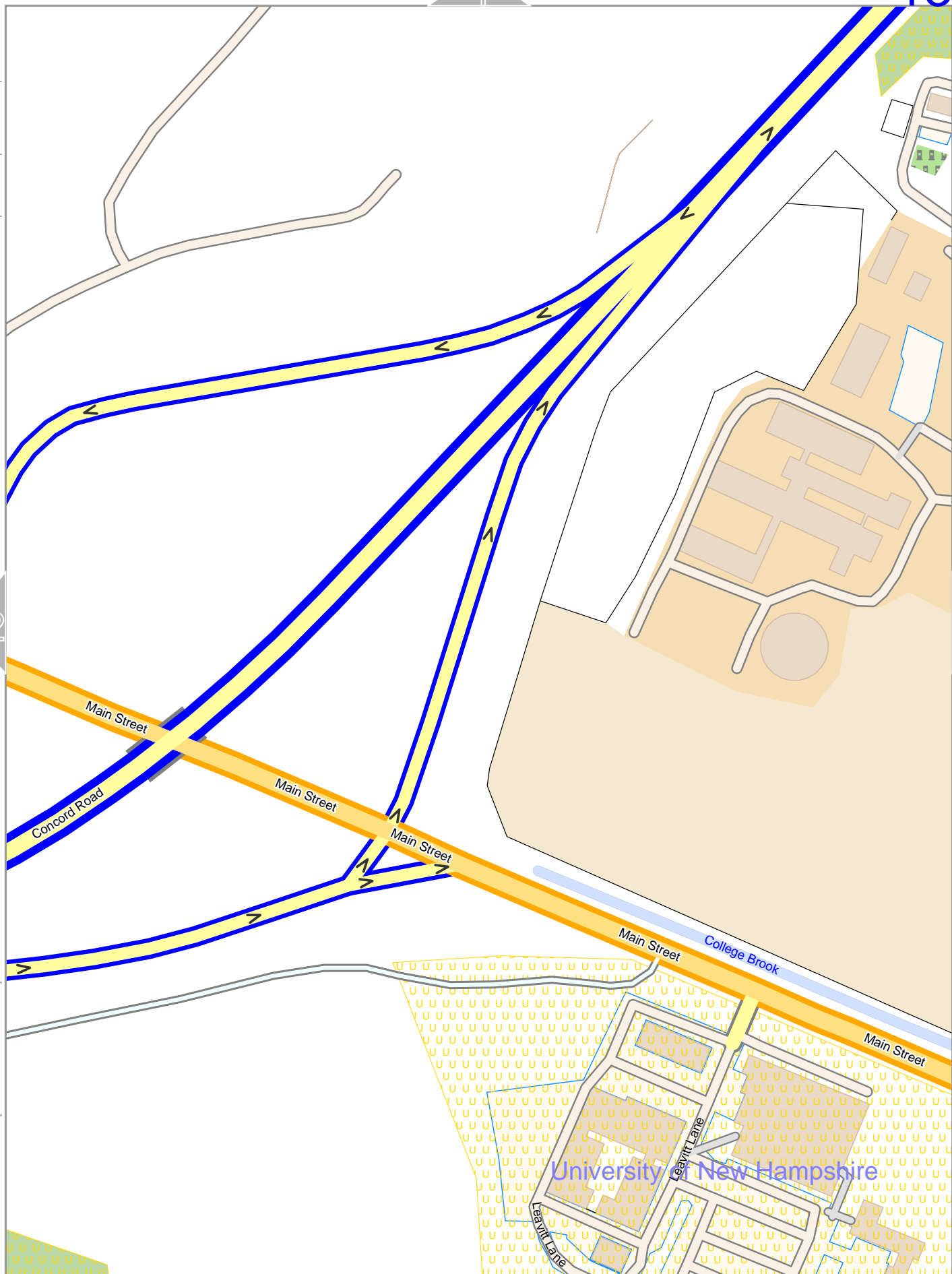
21


 www.milvusmap.eu

 creative commons 

lon -70.96295 lat 43.14296 [nom. scale = 1 / 2500]

A horizontal scale bar with markings at 0, 10 m, 100 m, and 130 m.





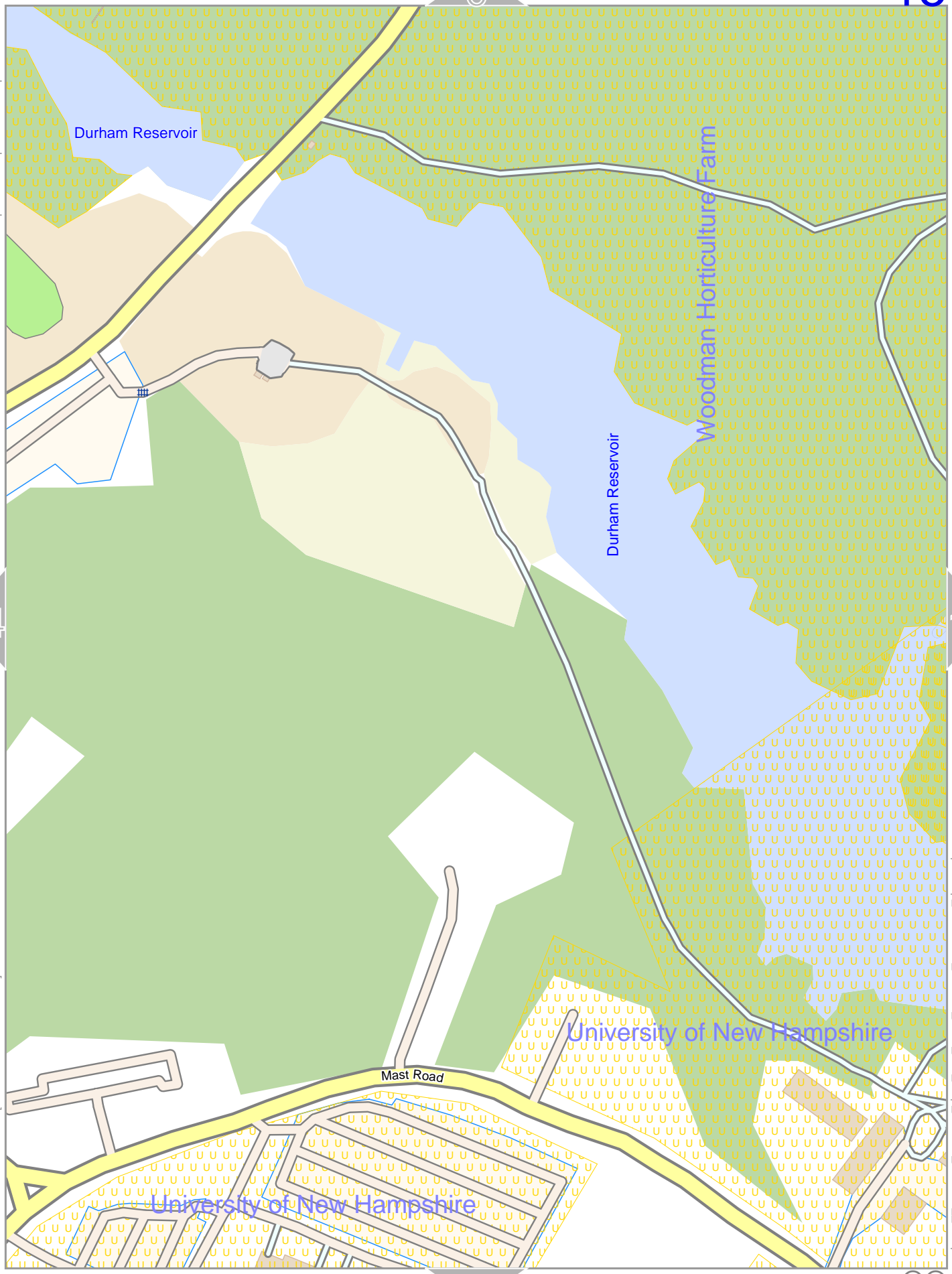
Map data © OpenStreetMap contributors

lon -70.94582 lat 43.14857

pdfmap_20250812_160508_UNH_Full_Map_-70.942_43.1401_758.pdf

[lon -70.95153 lat 43.14296 | nom. scale 1 / 2500]

0 10 m 100 m 130 m



Woodman Horticulture Farm

University of New Hampshire

Durham Reservoir

Reservoir Brook

Gables Lot

Gables Way

Gables Way

University of New Hampshire

UNH Full Map

8

17

Map data © OpenStreetMap contributors

lon -70.92868 lat 43.14857

Madbury Road

Littlehole Creek

Fairchild Drive

Rocky Lane

Davis Avenue

Adams Circle

18

16

lon -70.93439 lat 43.14296 [nom. scale = 1 / 2500]

University of New Hampshire

pdfmap_20250812_160508_UNH_Full_Map_-70.942_43.1401_758.pdf

0 10 m 100 m 130 m

26

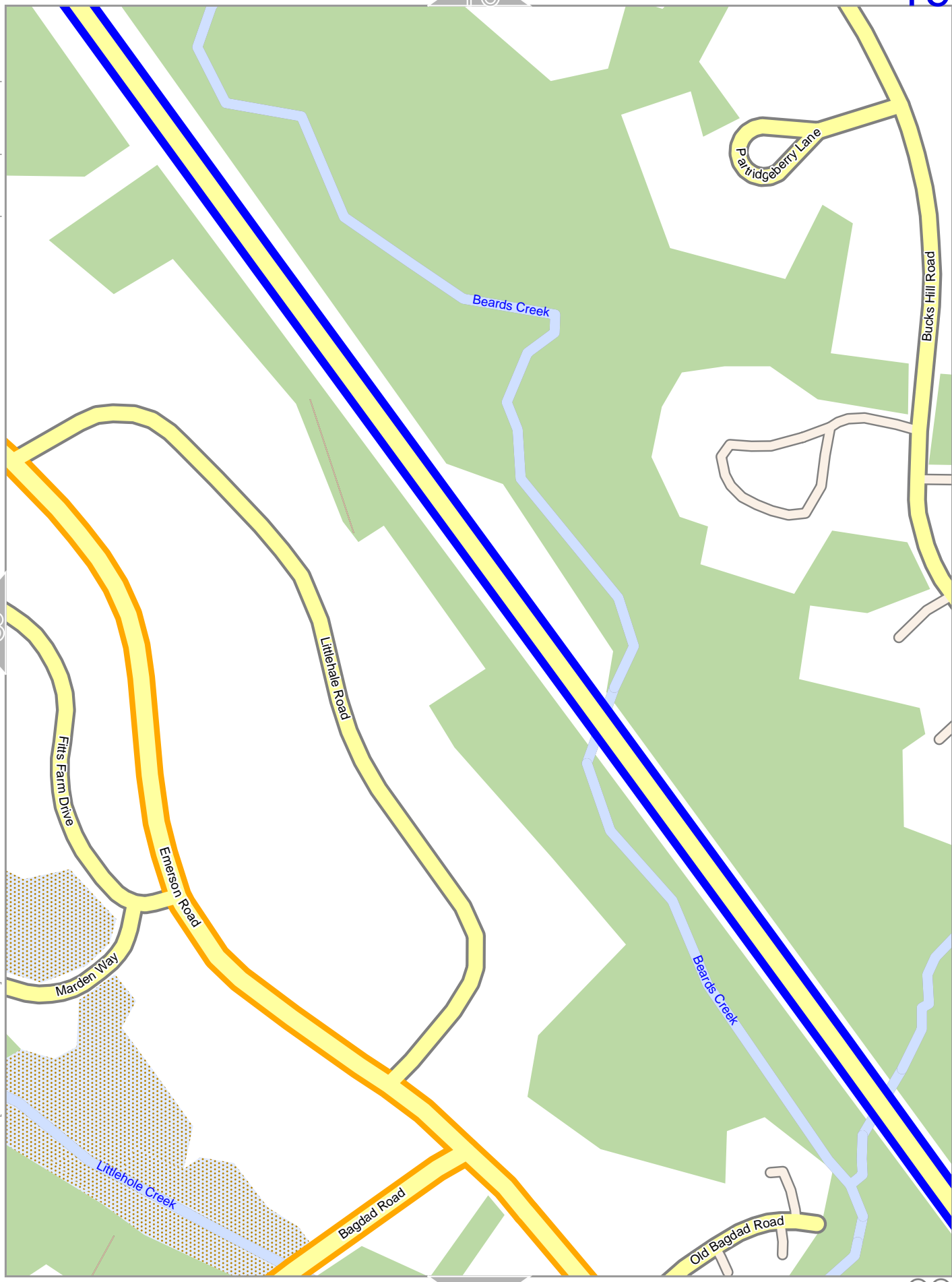


Map data © OpenStreetMap contributors

lon -70.91725 lat 43.14857

pdfmap_20250812_160508_UNH_Full_Map_-70.942_43.1401_758.pdf

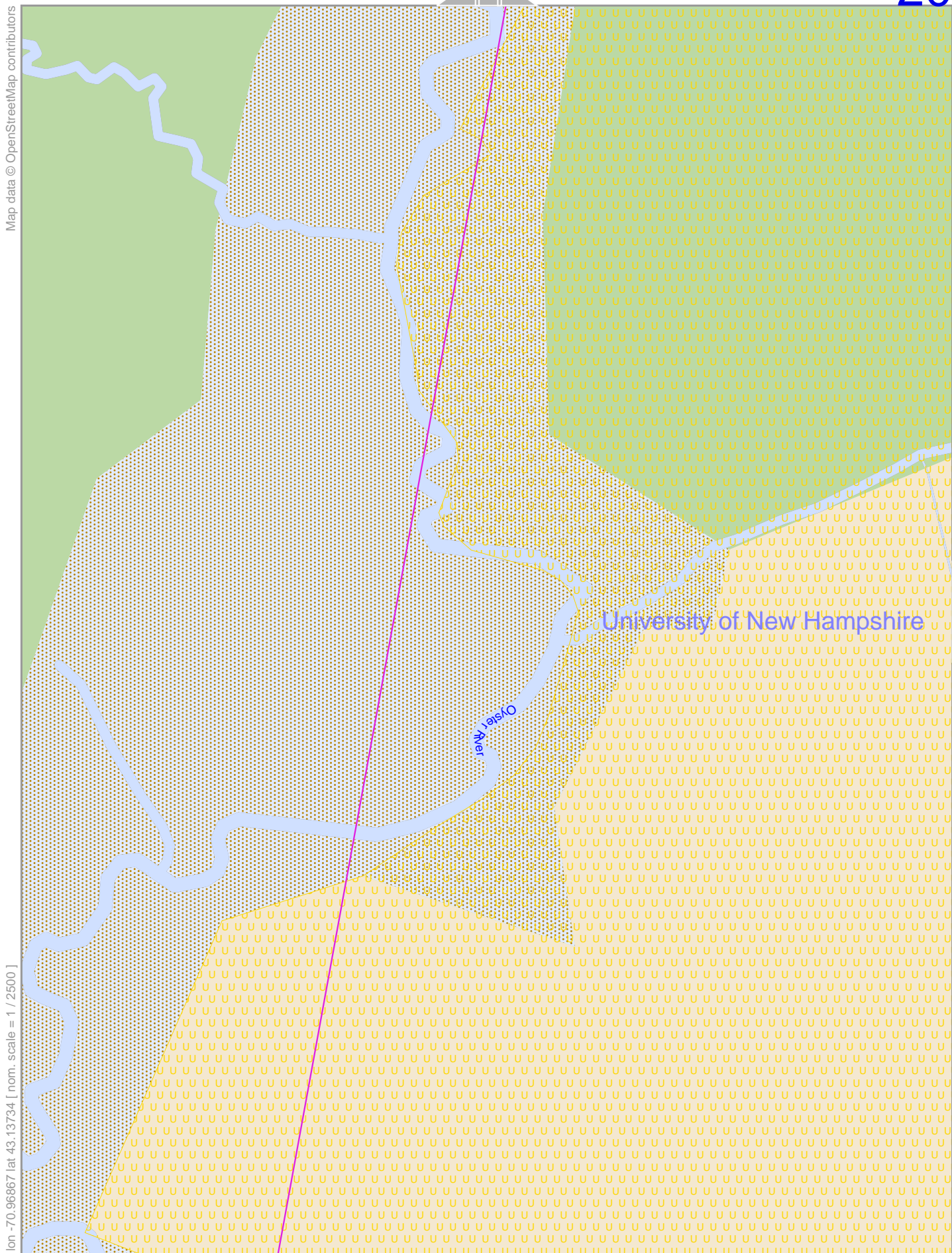
[lon -70.92297 lat 43.14296 | nom. scale = 1 / 2500]



UNH Full Map

Map data © OpenStreetMap contributors

lon -70.96295 lat 43.14296



lon -70.96867 lat 43.13734 [nom. scale 1 / 2500]

0 10 m 100 m 130 m

UNH Full Map

12

21

Map data © OpenStreetMap contributors

lon -70.95724 lat 43.14296

20

University of New Hampshire

22

[lon -70.96295 lat 43.13734 [nom. scale 1 = 2500]

pdfmap_20250812_160508_UNH_Full_Map_-70.942_43.1401_758.pdf



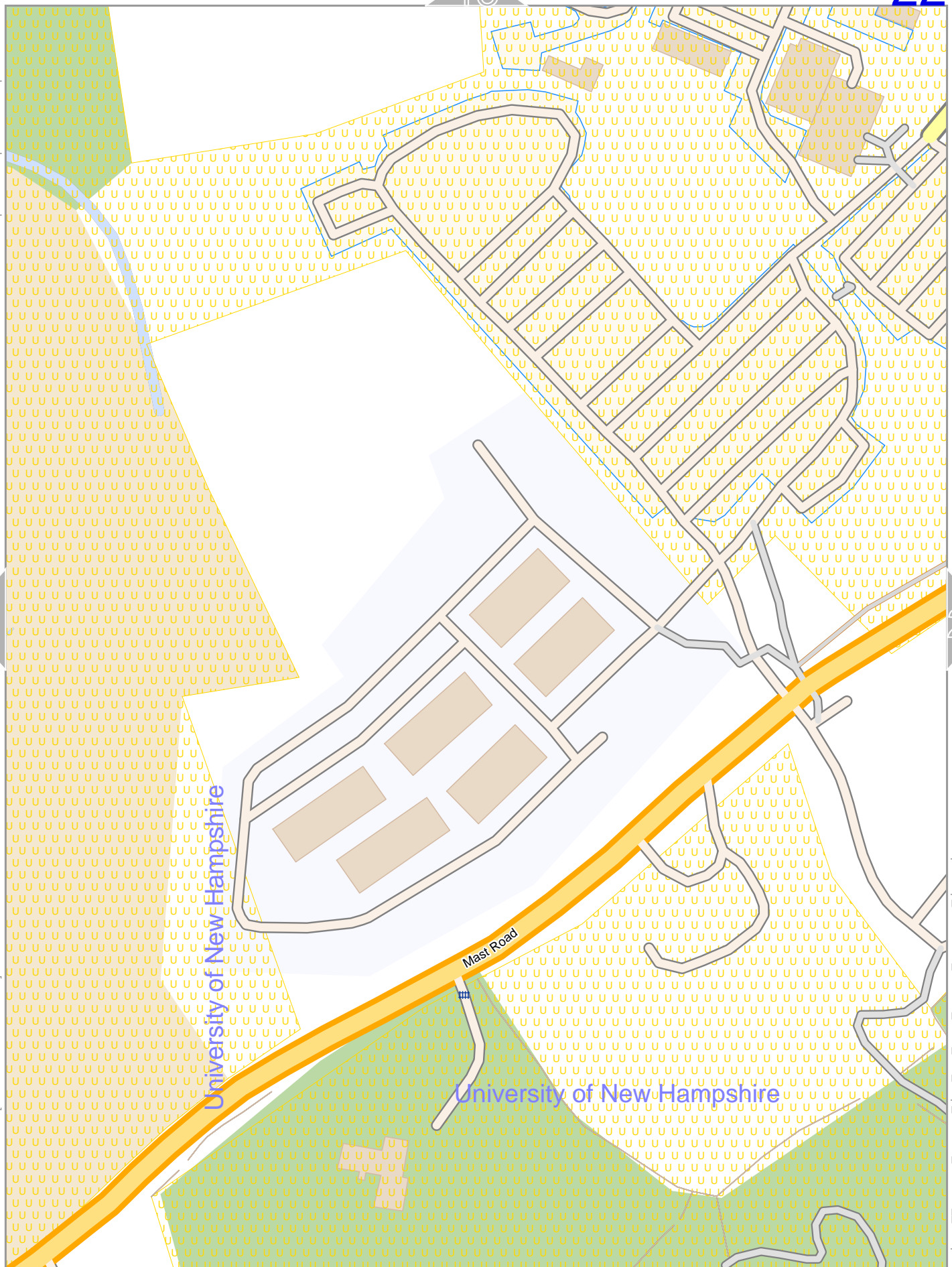
30

lon -70.95153 lat 43.14296

Map data © OpenStreetMap contributors

[lon -70.95724 lat 43.13734 [nom. scale = 1 / 2500]

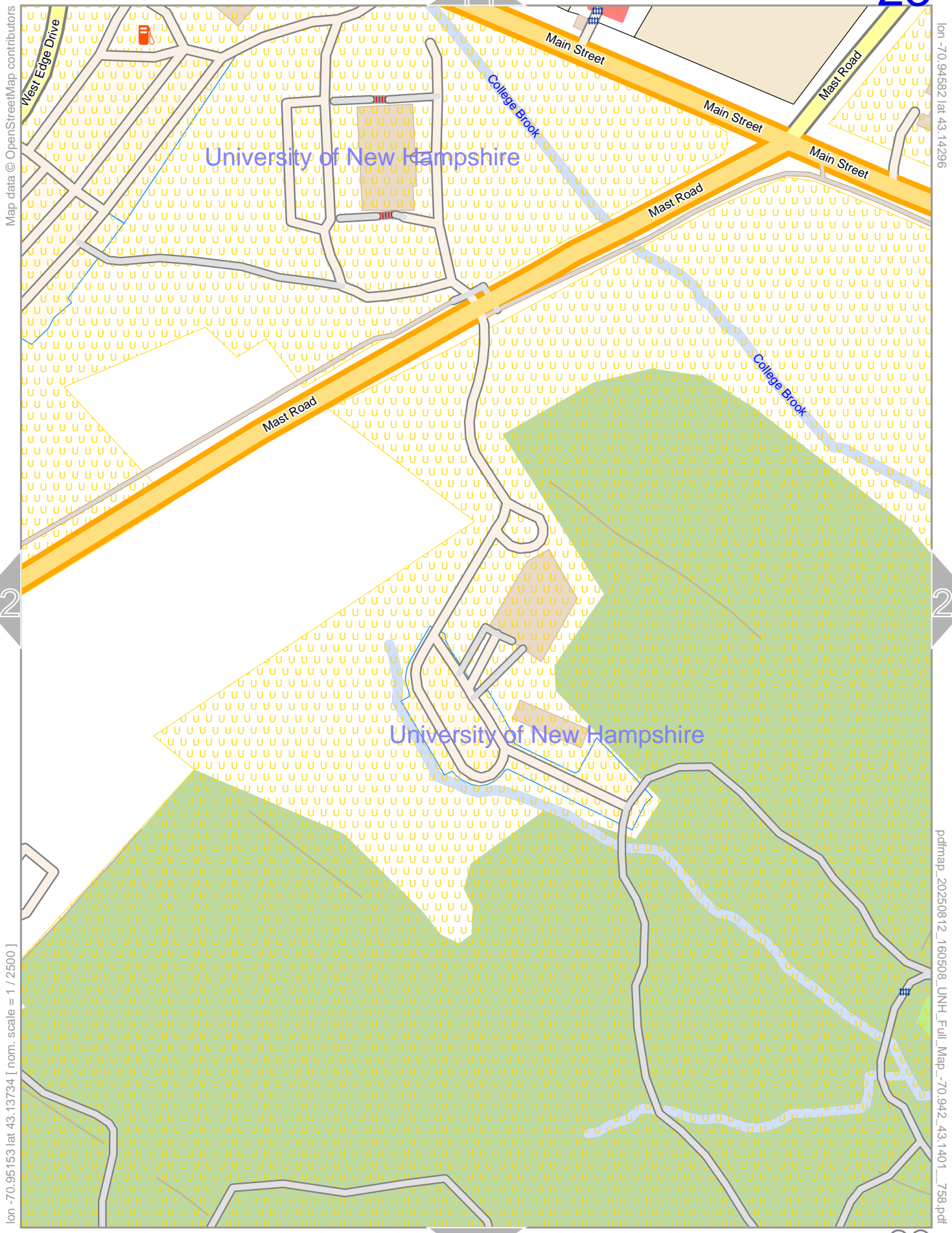
pdfmap_20250812_160508_UNH_Full_Map_-70.942_43.1401_758.pdf



UNH Full Map

23

lon -70.94582 lat 43.14296



Map data © OpenStreetMap contributors

lon -70.95153 lat 43.13734 [nom. scale 1 = 2500]

0 10 m 100 m 130 m

32

pdfmap_20250812_160508_UNH_Full_Map_-70.942_43.1401_758.pdf

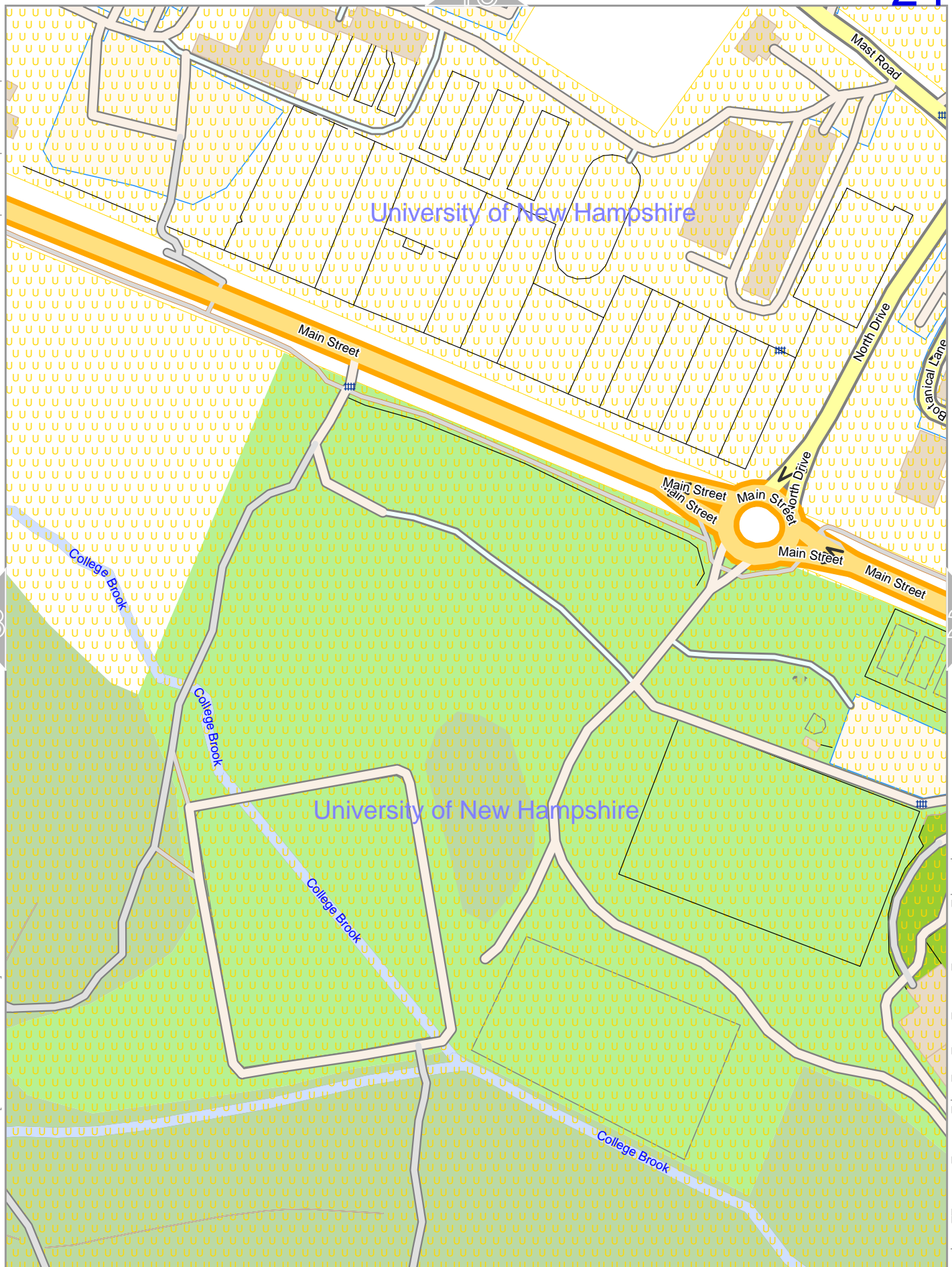
lon -70.94010 lat 43.14296

Map data © OpenStreetMap contributors

[lon -70.94582 lat 43.13734 | nom. scale 1 / 2500]

pdfmap_20250812_160508_UNH_Full_Map_-70.942_43.1401_758.pdf

0 10 m 100 m 130 m





UNH Full Map

26

17

lon -70.92868 lat 43.14296

Map data © OpenStreetMap contributors

25

27

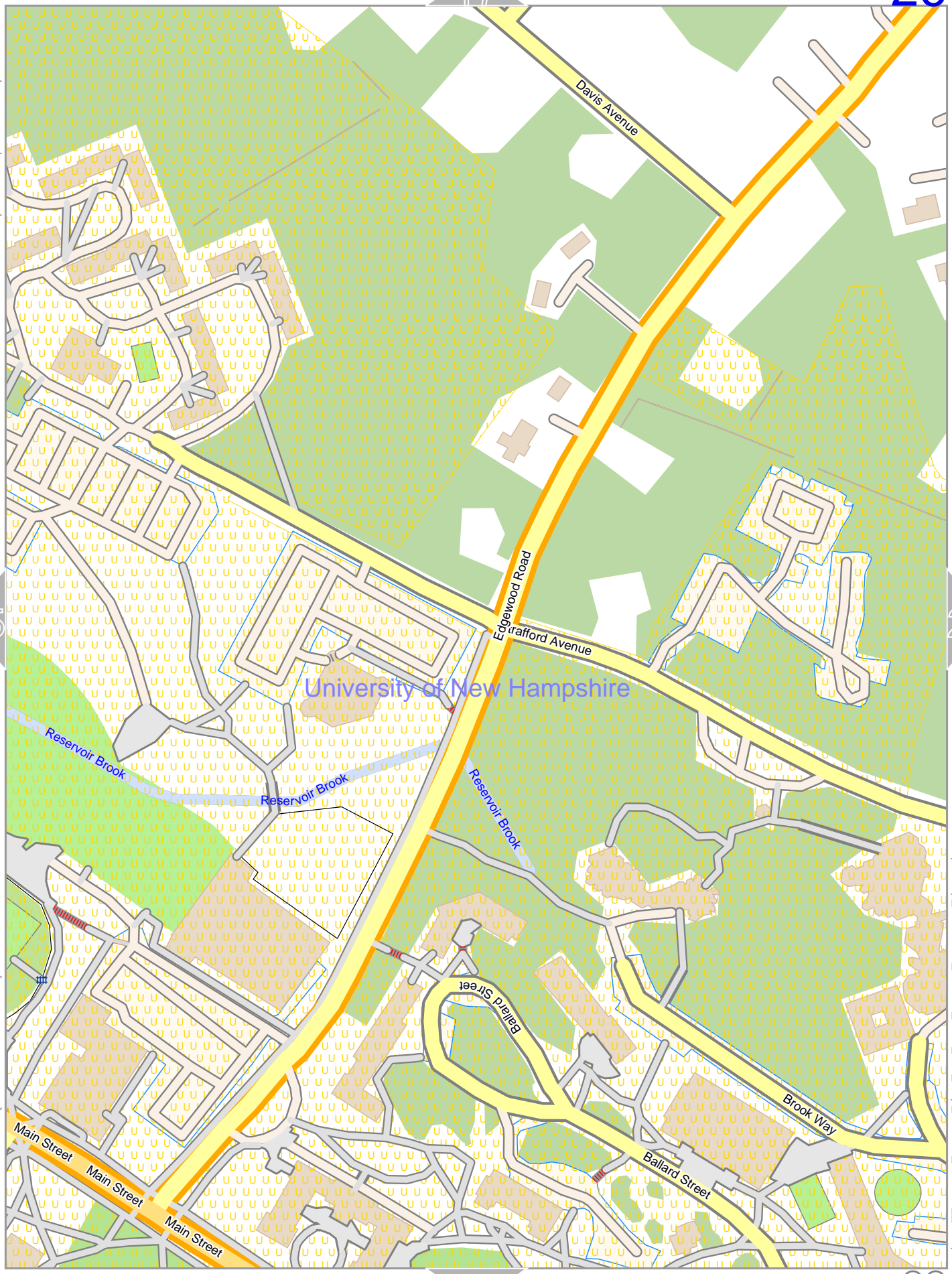
University of New Hampshire

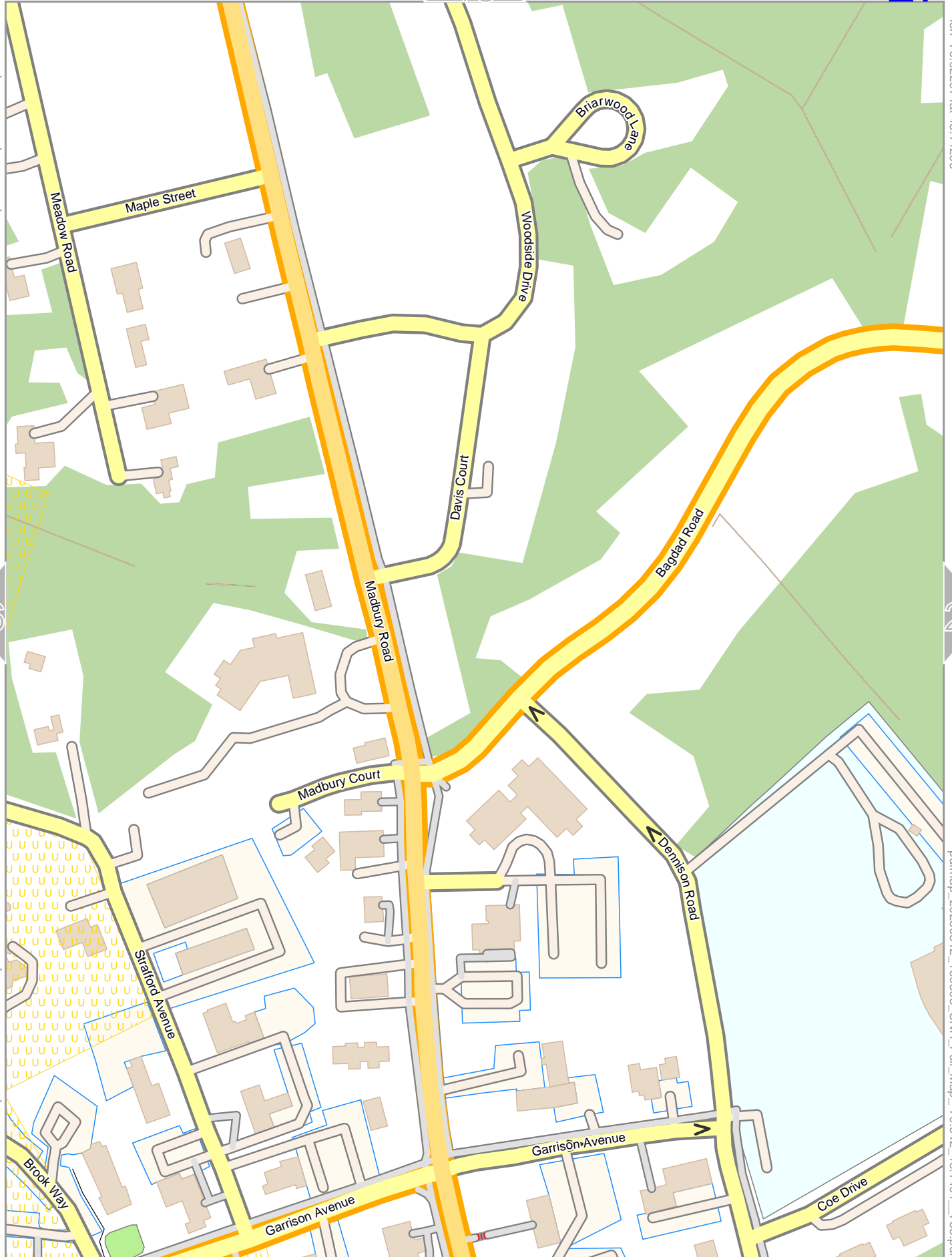
pdfmap, 20250812, 160508, UNH_Full_Map, -70.942, 43.1401, 758.pdf

[lon -70.93439 lat 43.13734 | nom. scale = 1 / 2500]

0 10 m 100 m 130 m

35





Map data © OpenStreetMap contributors

lon -70.91725 lat 43.14296

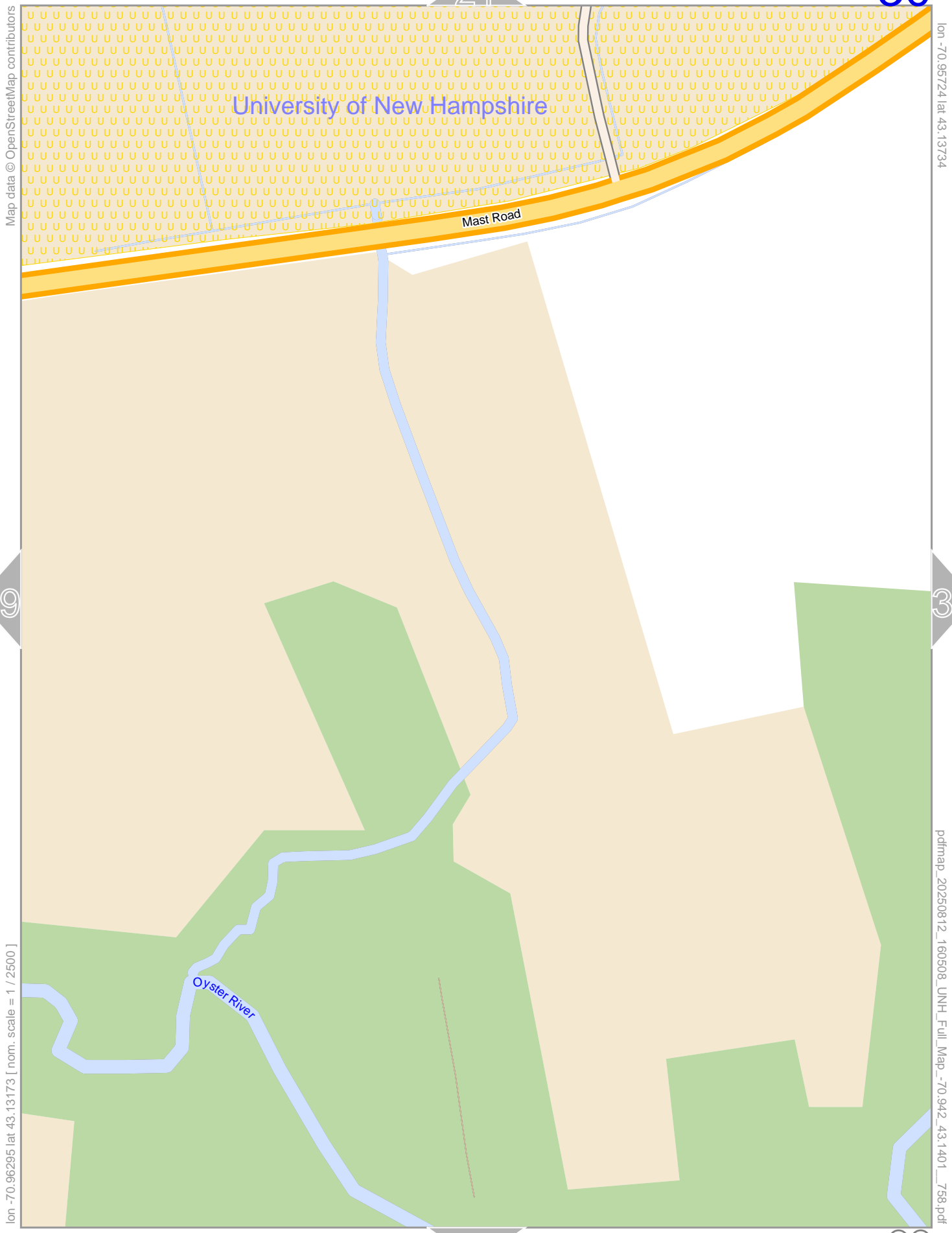
lon -70.92297 lat 43.13734 [nom. scale = 1 / 2500]

pdfmap_20250812_160508_UNH_Full_Map_-70.942_43.1401_758.pdf



0 10 m 100 m 130 m





Map data © OpenStreetMap contributors

lon -70.96295 lat 43.13173 [nom. scale = 1 / 2500]

lon -70.95724 lat 43.13734

pdfmap_20250812_160508_UNH_Full_Map_-70.942_43.1401_758.pdf

0 10 m 100 m 130 m

lon -70.95153 lat 43.13734

Map data © OpenStreetMap contributors

[lon -70.95724 lat 43.13173 | nom. scale = 1 / 2500]

0 10 m 100 m 130 m

University of New Hampshire

Oyster River

Oyster Trail

Hillside Loop

pdfmap_20250812_160508_UNH_Full_Map_-70.942_43.1401_758.pdf

UNH Full Map

32

23

lon -70.94582 lat 43.13734

Map data © OpenStreetMap contributors

31

33

University of New Hampshire

Oyster River Trail

Oyster River

[lon -70.95153 lat 43.13173] nom. scale 1 = 2500

pdfmap_20250812_160508_UNH_Full_Map_-70.942_43.1401_758.pdf



41

UNH Full Map

33

24

lon -70.94010 lat 43.13734

Map data © OpenStreetMap contributors

32

34

University of New Hampshire

College Brook

overgrown, not recommended

Oyster River
Oyster River Reservoir

Waterworks Road

lon -70.94582 lat 43.13173 [nom. scale 1 / 2500]

0 10 m 100 m 130 m

42

UNH Full Map

34

lon -70.93439 lat 43.13734

Map data © OpenStreetMap contributors

33

35

lon -70.94010 lat 43.13173 [nom. scale = 1 / 2500]

pdfmap, 20250812, 160508, UNH_Full_Map, -70.942, 43.1401, 758.pdf



43

UNH Full Map

35

26

lon -70.92868 lat 43.13734

Map data © OpenStreetMap contributors

34

36

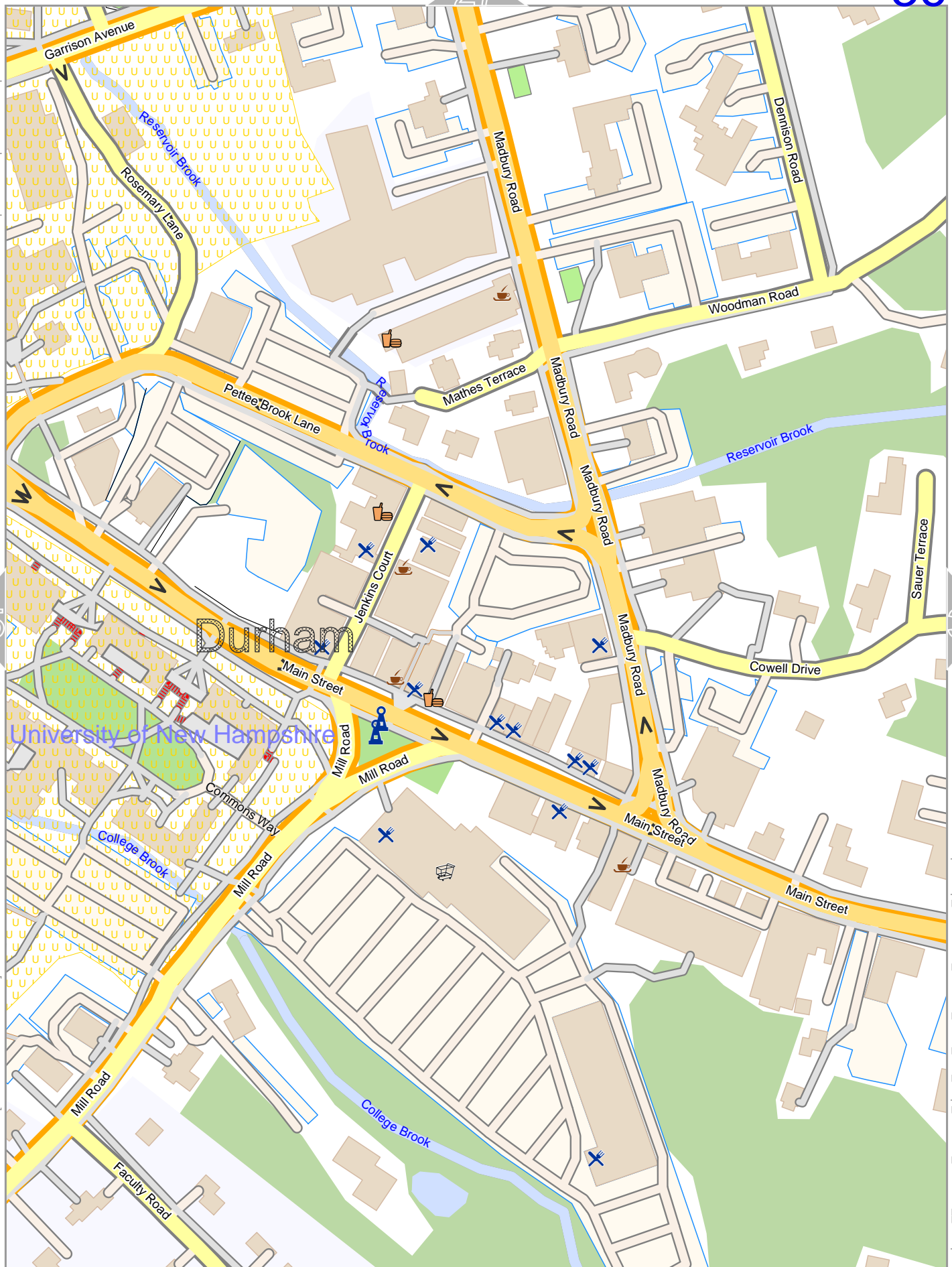
[lon -70.93439 lat 43.13173 [nom. scale = 1 / 2500]

pdfmap_20250812_160508_UNH_Full_Map_-70.942_43.1401_758.pdf



0 10 m 100 m 130 m

44

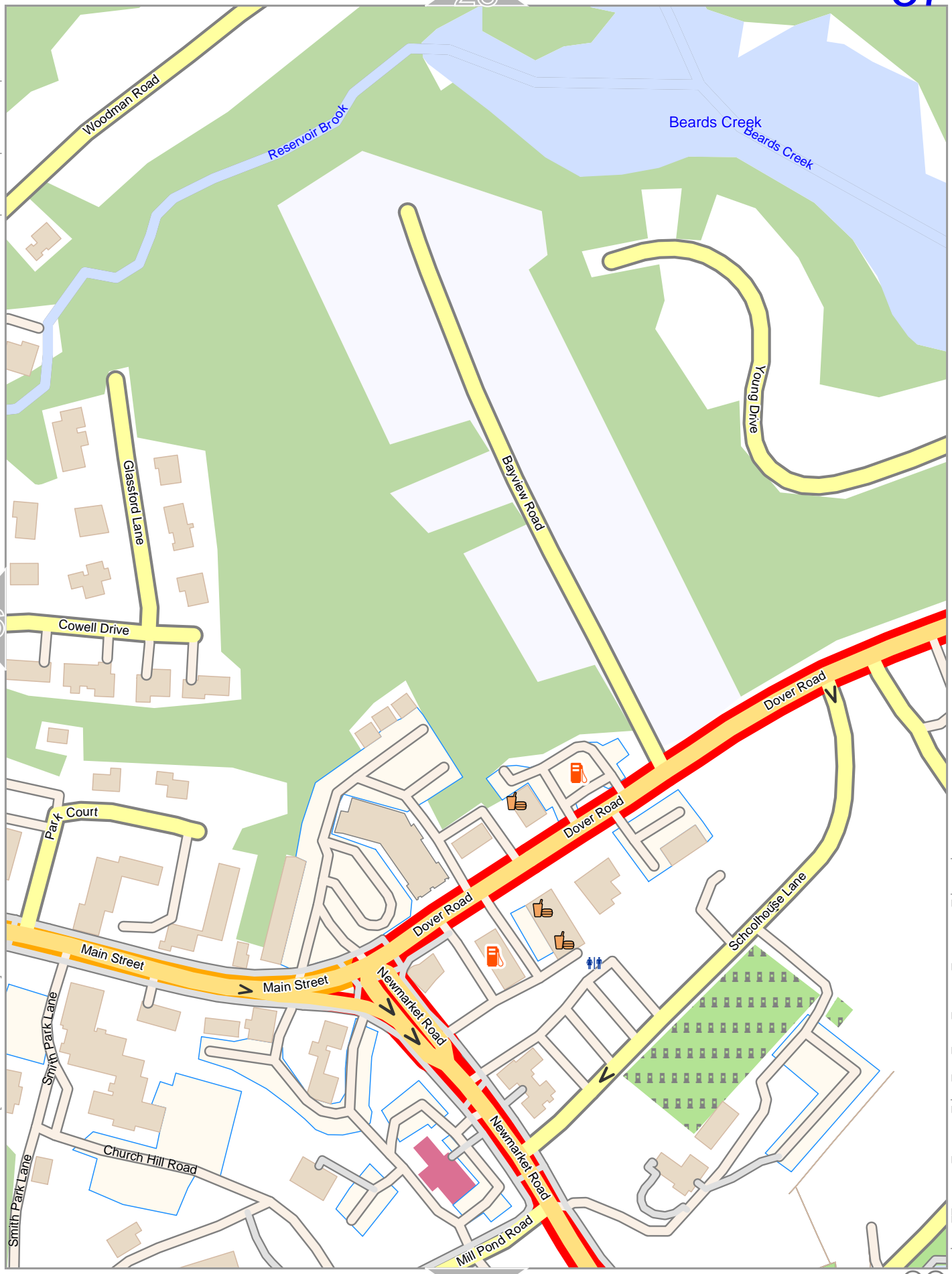


Map data © OpenStreetMap contributors

lon -70.91725 lat 43.13734

[lon -70.92297 lat 43.13173 | nom. scale = 1 / 2500]

pdfmap_20250812_160508_UNH_Full_Map_-70.942_43.1401_758.pdf



0 10 m 100 m 130 m

UNH Full Map

29

38

lon -70.96295 lat 43.13173

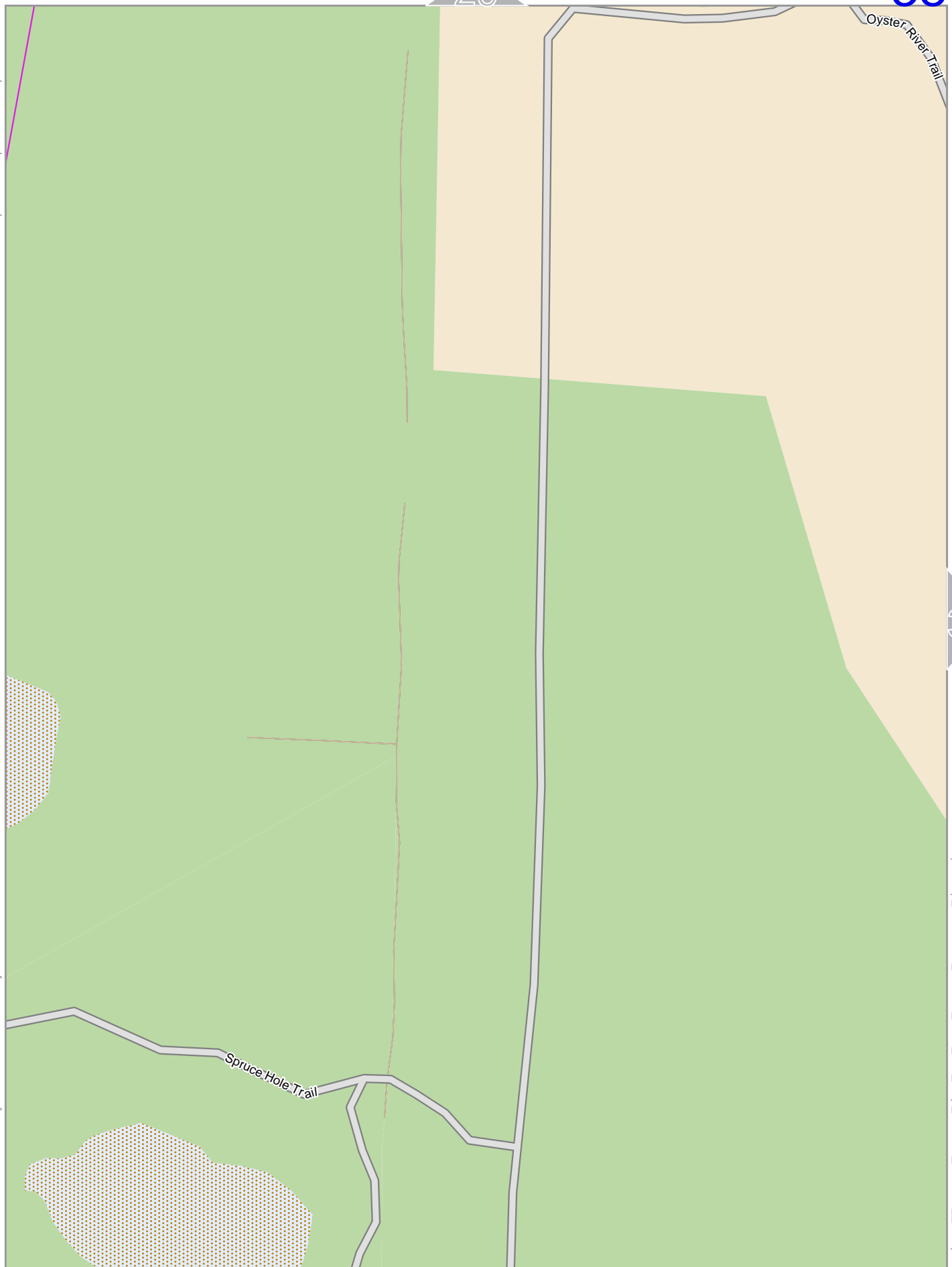
Oyster River Trail

39

pdfmap_20250812_160508_UNH_Full_Map_-70.942_43.1401_758.pdf

Map data © OpenStreetMap contributors

[lon -70.96867 lat 43.12612 | nom. scale = 1 / 2500]



0 10 m 100 m 130 m

UNH Full Map

30

39

lon -70.95724 lat 43.13173

Map data © OpenStreetMap contributors

38

40

[lon -70.96295 lat 43.12612 [nom. scale = 1 / 2500]

pdfmap_20250812_160508_UNH_Full_Map_-70.942_43.1401_758.pdf

0 10 m 100 m 130 m



Map data © OpenStreetMap contributors

lon -70.95153 lat 43.13173

University of New Hampshire

lon -70.95724 lat 43.12612 [nom. scale = 1 / 2500]

pdfmap_20250812_160508_UNH_Full_Map_-70.942_43.1401_758.pdf



lon -70.94582 | at 43.13173

40

42

on -70.95153 lat 43.12612 [nom. scale = 1 / 2500]

pdfmap_20250812_160508_UNH_Full_Map_-70.942_43.1401_758.pdf

 www.milvusmap.eu

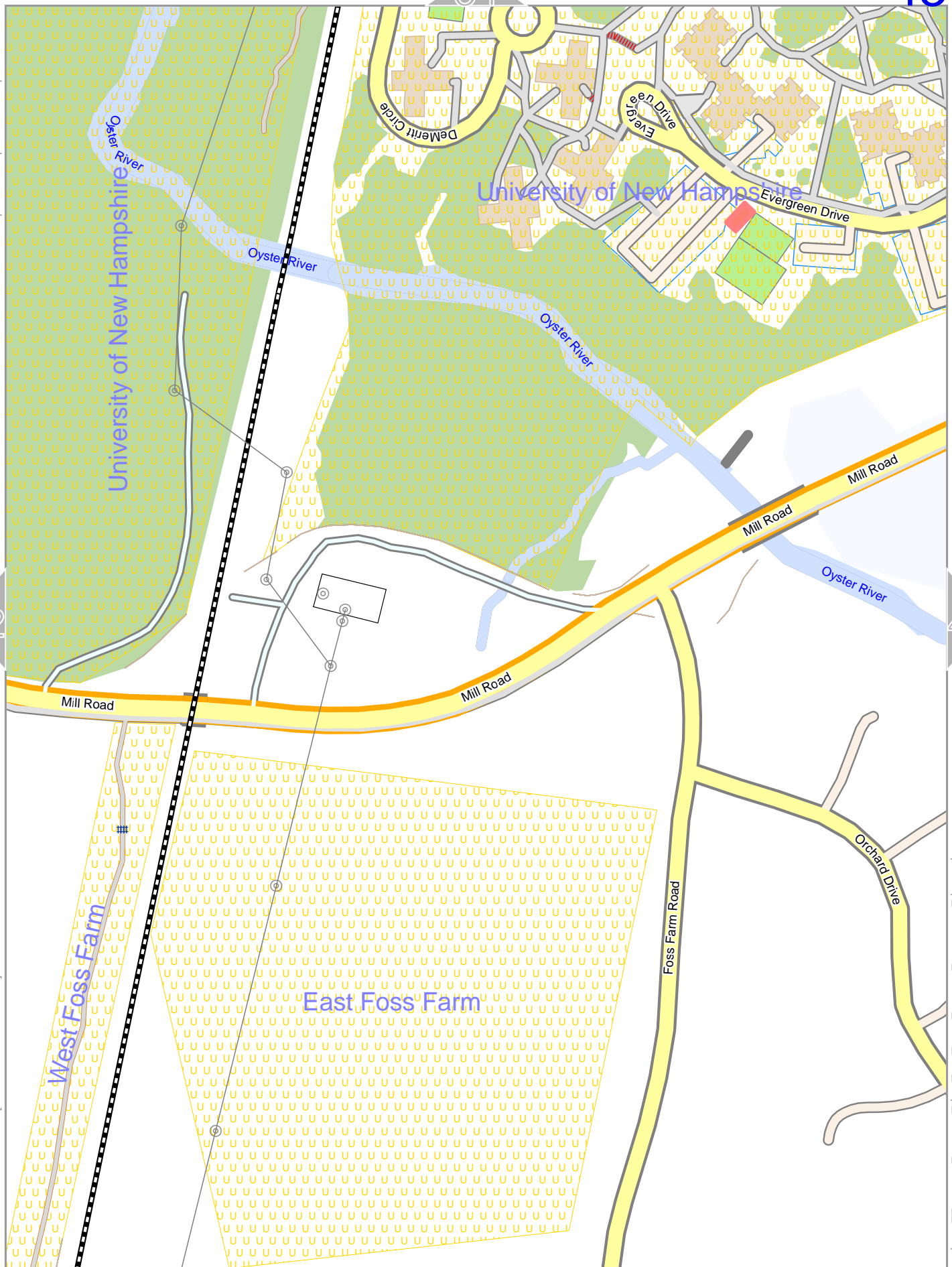
 creative commons    

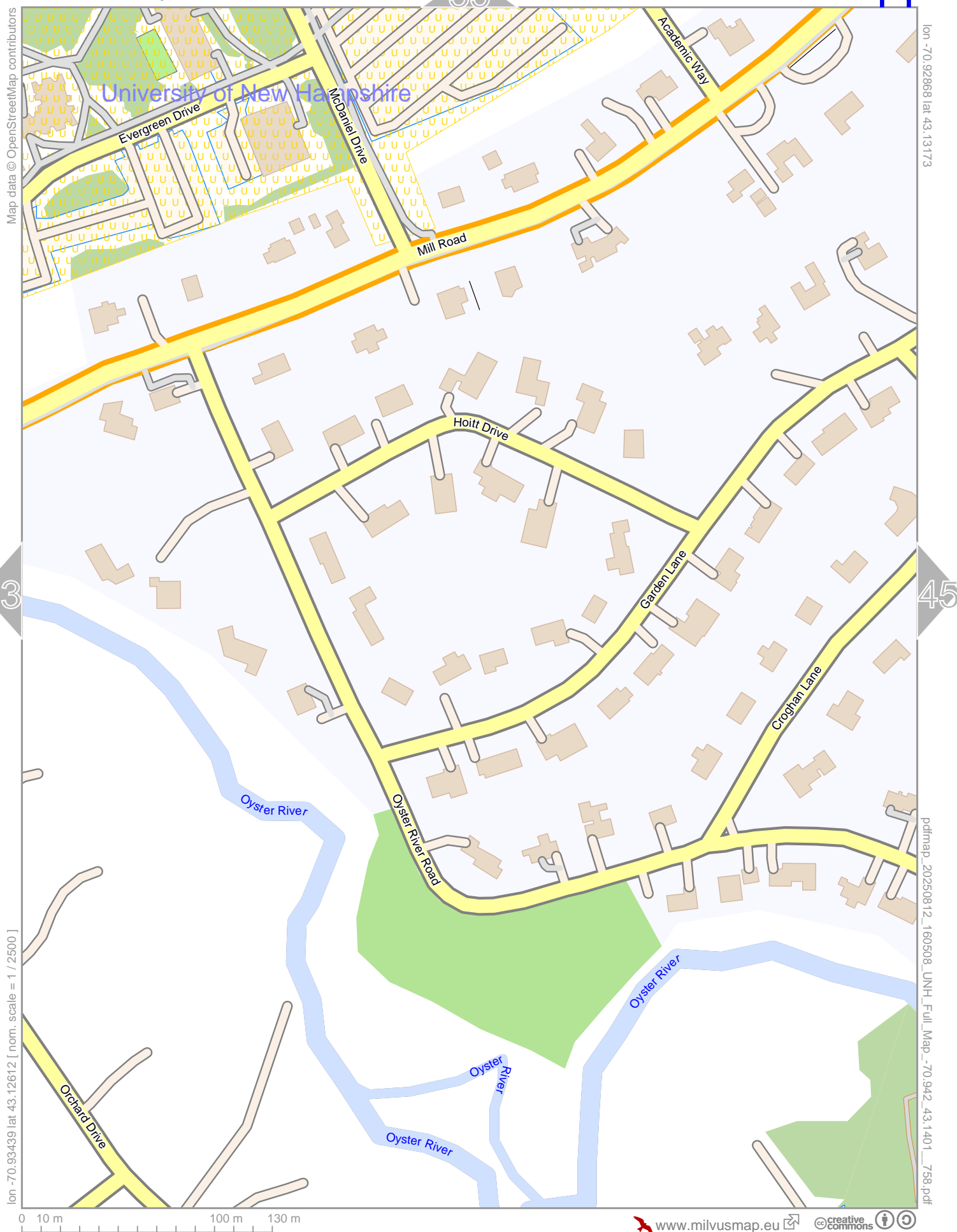
University of New Hampshire

Mill Road

Woodridge Road

Hemlock Way





Map data © OpenStreetMap contributors

lon -70.92297 lat 43.13173

[lon -70.92868 lat 43.12612 | nom. scale = 1 / 2500]

pdfmap_20250812_160508_UNH_Full_Map_-70.942_43.1401_758.pdf



0 10 m 100 m 130 m



Map data © OpenStreetMap contributors

lon -70.91725 lat 43.13173

pdfmap_20250812_160508_UNH_Full_Map_-70.942_43.1401_758.pdf

lon -70.92297 lat 43.12612 [nom. scale = 1 / 2500]

0 10 m 100 m 130 m