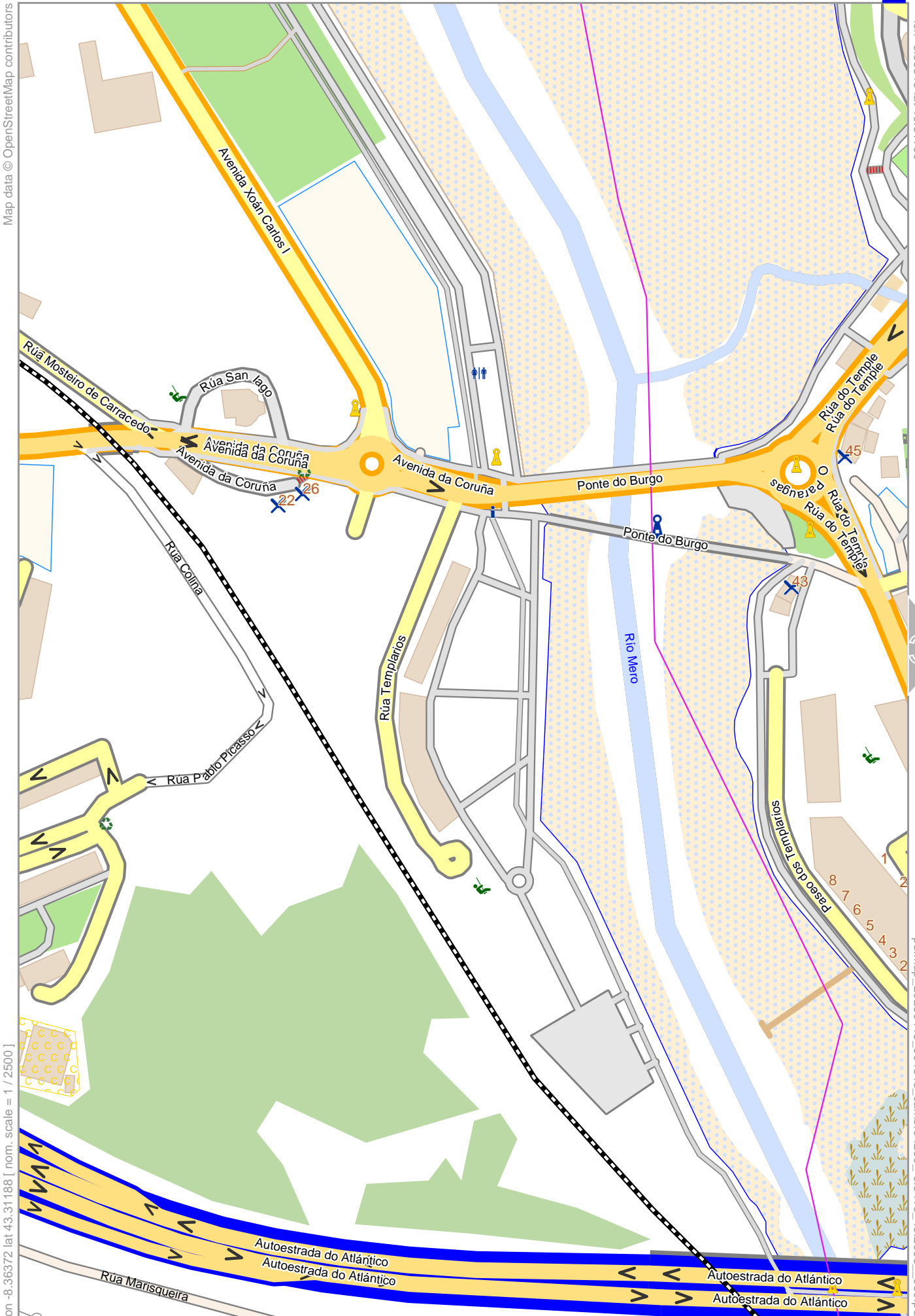


cambre4250

Map data © OpenStreetMap contributors

lon -8.35818 lat 43.31799



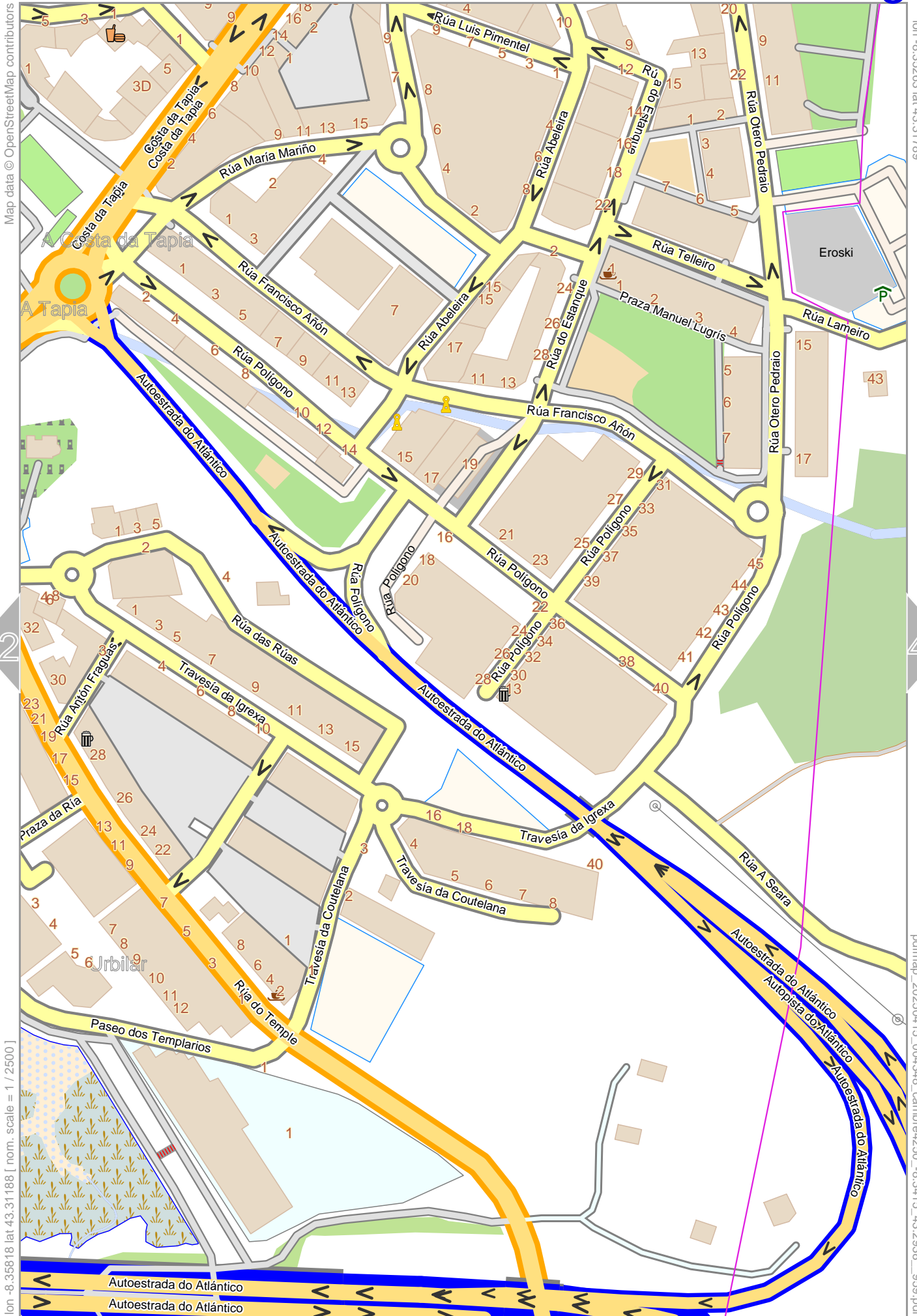
lon -8.36372 lat 43.31188 [ nom. scale = 1 / 2500 ]

pdfmap\_20250415\_004348\_cambre4250\_-8.3415\_43.2938\_959.pdf

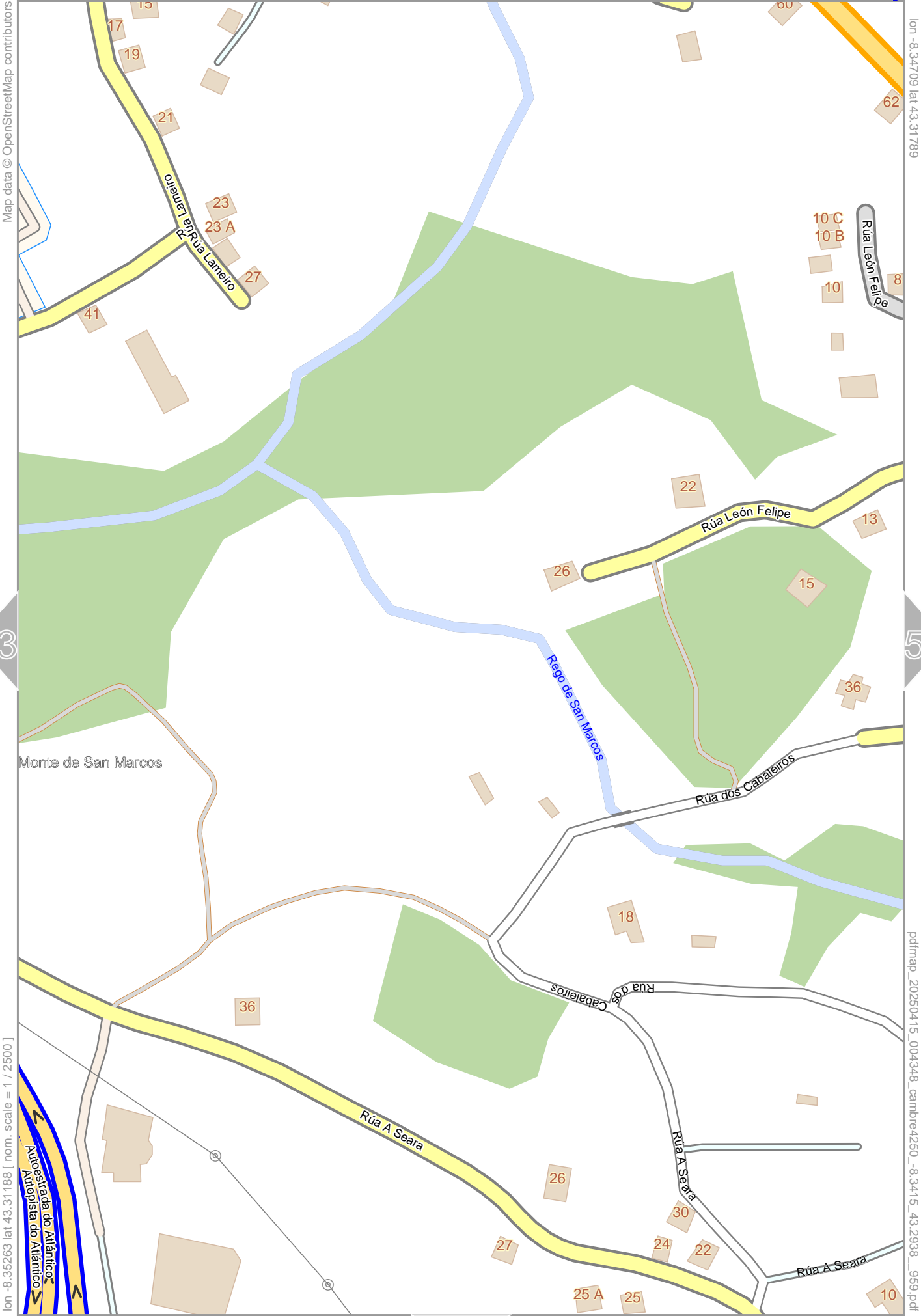
0 10 m 100 m 130 m

10





cambre4250



Map data © OpenStreetMap contributors

lon -8.34709 lat 43.31789

[lon -8.35263 lat 43.31188 [ nom. scale = 1 / 2500 ]

pdfmap\_20250415\_004348\_cambre4250\_-8.3415\_43.2938\_959.pdf



cambre4250

Map data © OpenStreetMap contributors

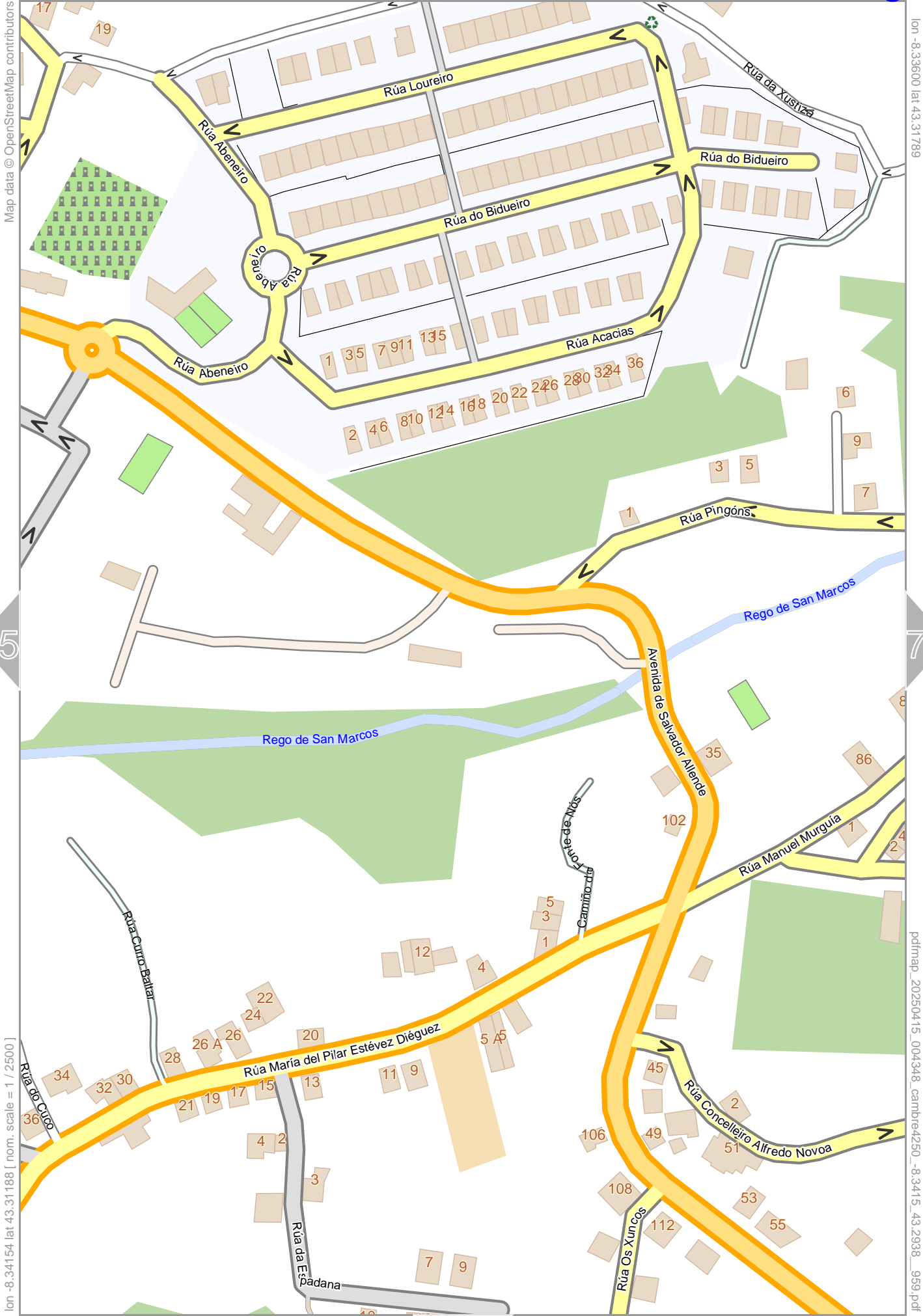
lon -8.34154 lat 43.31799



lon -8.34709 lat 43.31188 [ nom. scale = 1 / 2500 ]

pdfmap\_20250415\_004348\_cambre4250\_-8.3415\_43.2938\_959.pdf

0 10 m 100 m 130 m



lon -8.34154 lat 43.31188 [ nom. scale = 1 / 2500 ]

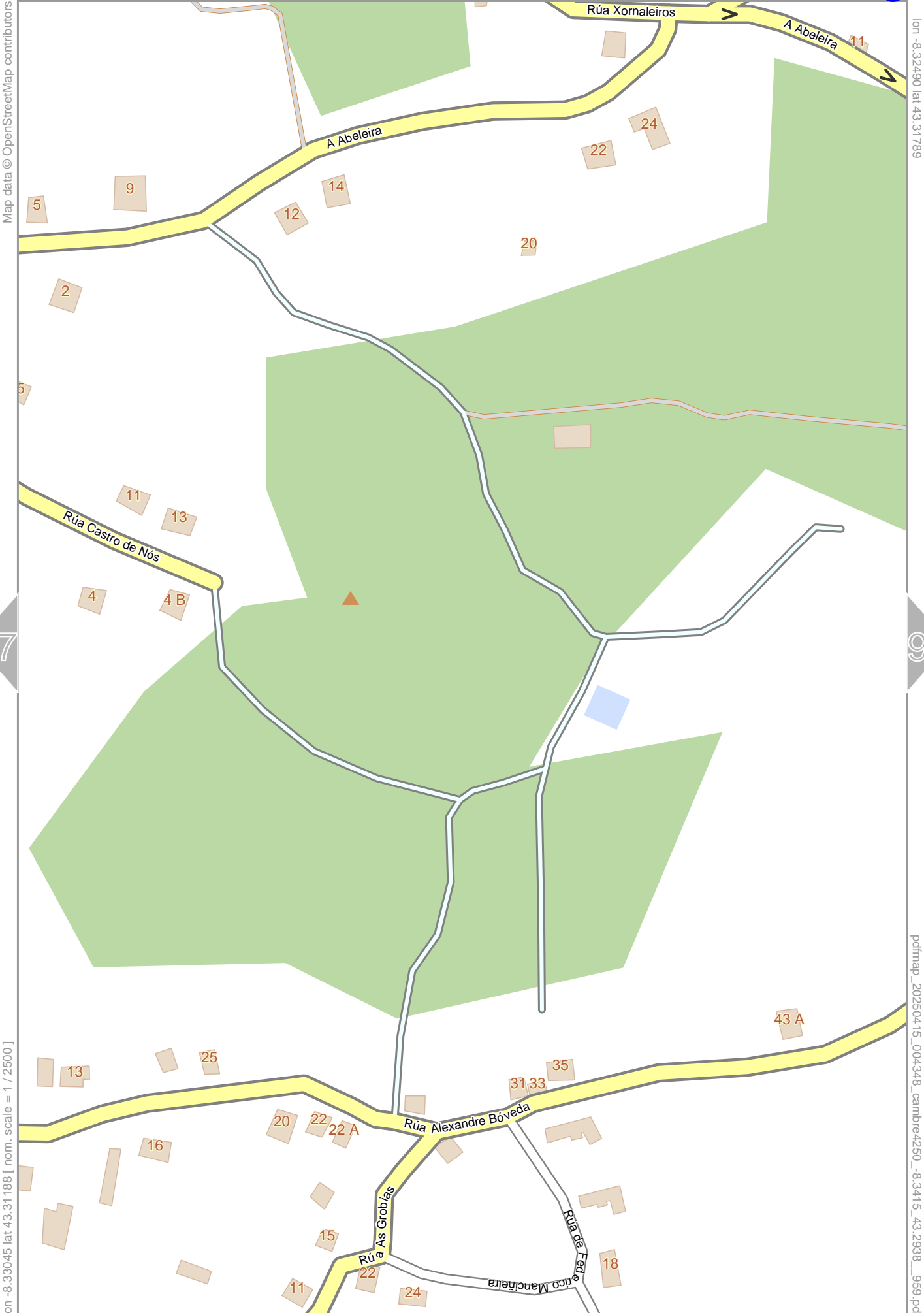
lon -8.33600 lat 43.31799

pdfmap\_20250415\_004348\_cambre4250\_-8.3415\_43.2938\_959.pdf

0 10 m 100 m 130 m







Map data © OpenStreetMap contributors

lon -8.32490 lat 43.31789

lon -8.33045 lat 43.31188 [ nom. scale = 1 / 2500 ]

pdfmap\_20250415\_004348\_cambre4250\_-8.3415\_43.2938\_959.pdf

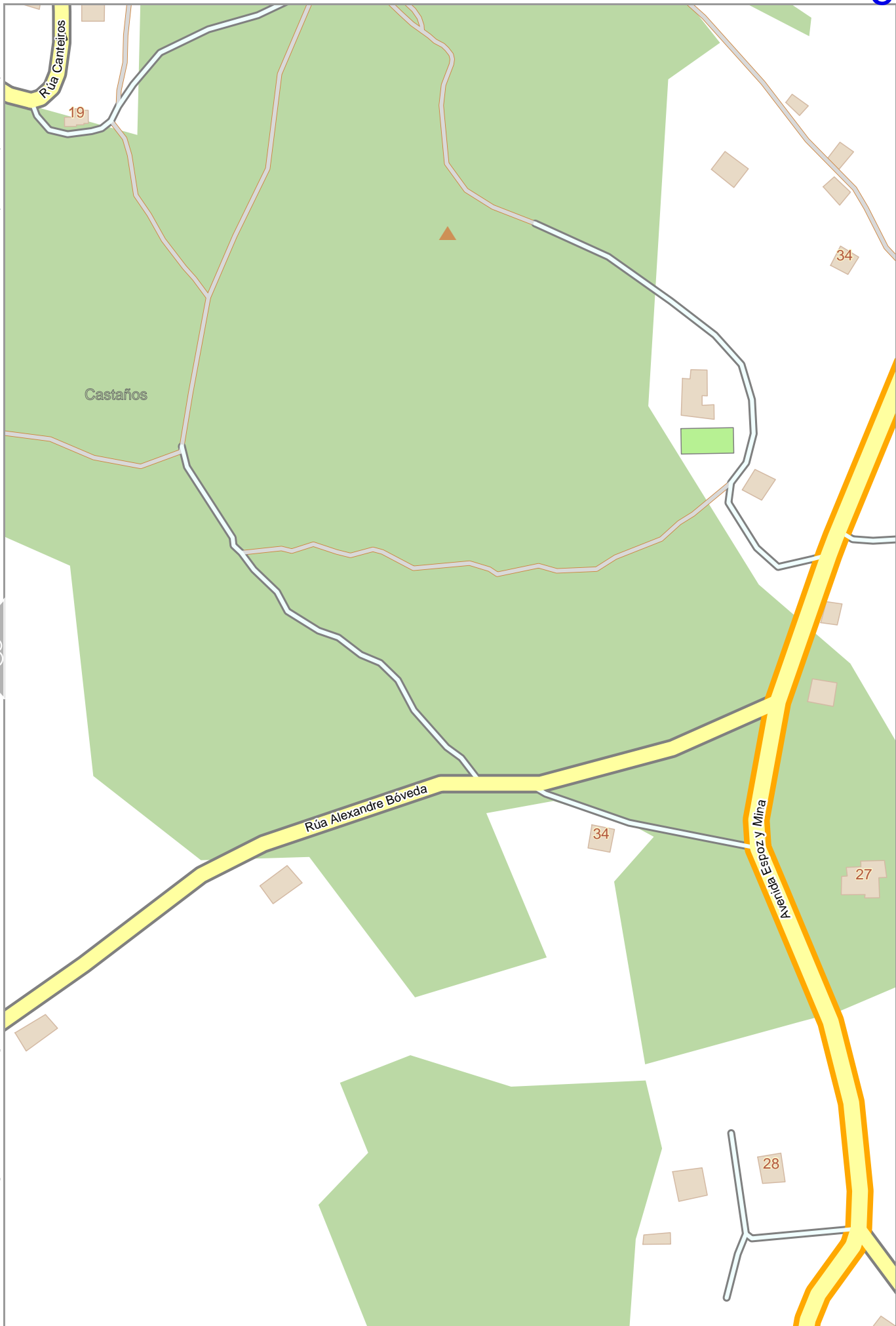
0 10 m 100 m 130 m



cambre4250

Map data © OpenStreetMap contributors

lon -8.31936 lat 43.31789

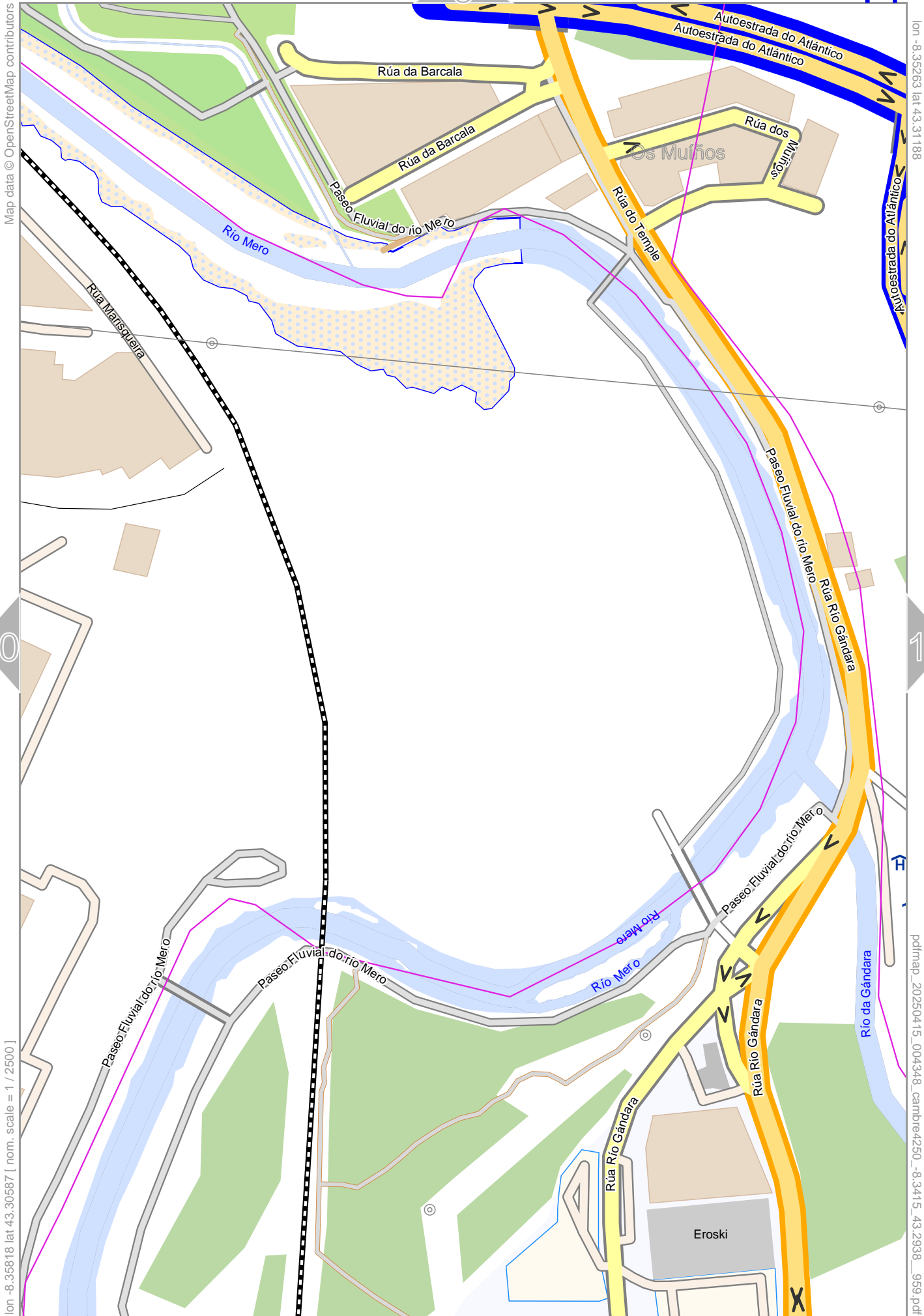


lon -8.32490 lat 43.31188 [ nom. scale = 1 / 2500 ]

pdfmap\_20250415\_004348\_cambre4250\_-8.3415\_43.2938\_959.pdf





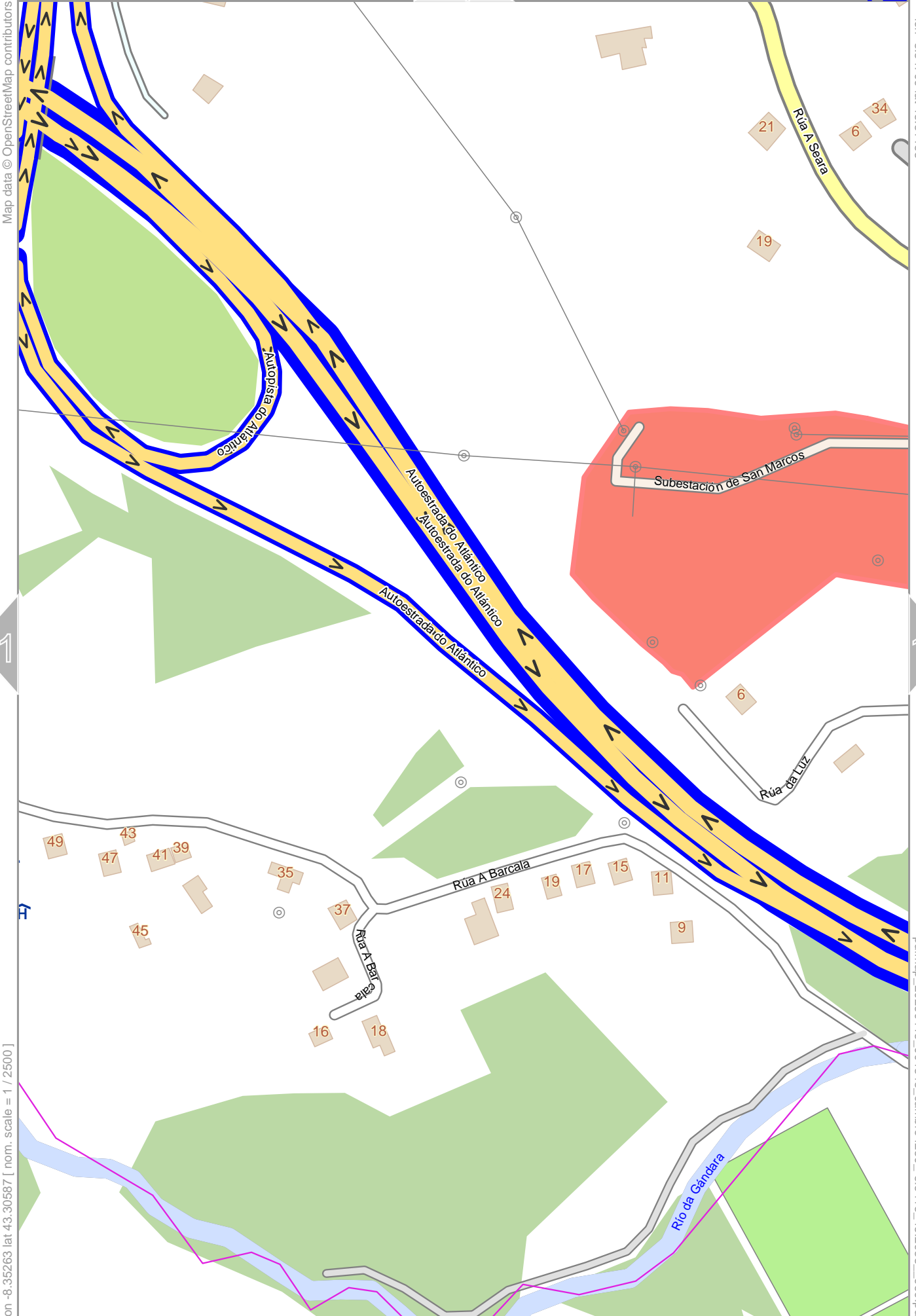


lon -8.35818 lat 43.30587 [ nom. scale = 1 / 2500 ]

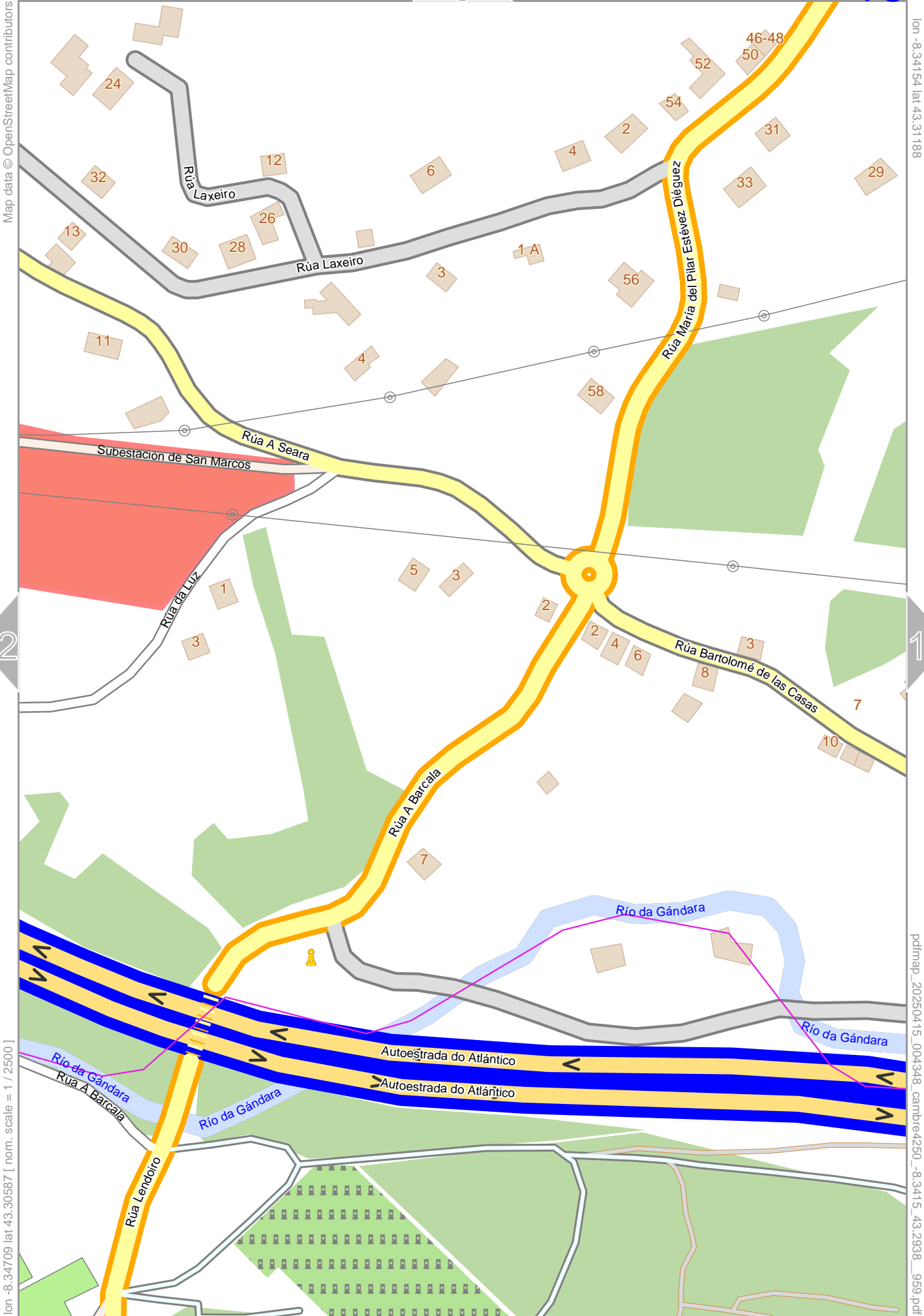
lon -8.35263 lat 43.31188

pdfmap\_20250415\_004348\_cambre4250\_-8.3415\_43.2938\_959.pdf

0 10 m 100 m 130 m







cambre4250

14

6

lon -8.33600 lat 43.31188

Map data © OpenStreetMap contributors

13

15



lon -8.34154 lat 43.30587 [ nom. scale = 1 / 2500 ]

pdfmap\_20250415\_004348\_cambre4250\_-8.3415\_43.2938\_959.pdf

0 10 m 100 m 130 m

22



Map data © OpenStreetMap contributors

lon -8.33045 lat 43.31188

14

16

lon -8.33600 lat 43.30587 [ nom. scale = 1 / 2500 ]

pdfmap\_20250415\_004348\_cambre4250\_-8.3415\_43.2938\_959.pdf



23





cambre4250

17

9



Map data © OpenStreetMap contributors

lon -8.31936 lat 43.31188

pdfmap\_20250415\_004348\_cambre4250\_-8.3415\_43.2938\_959.pdf

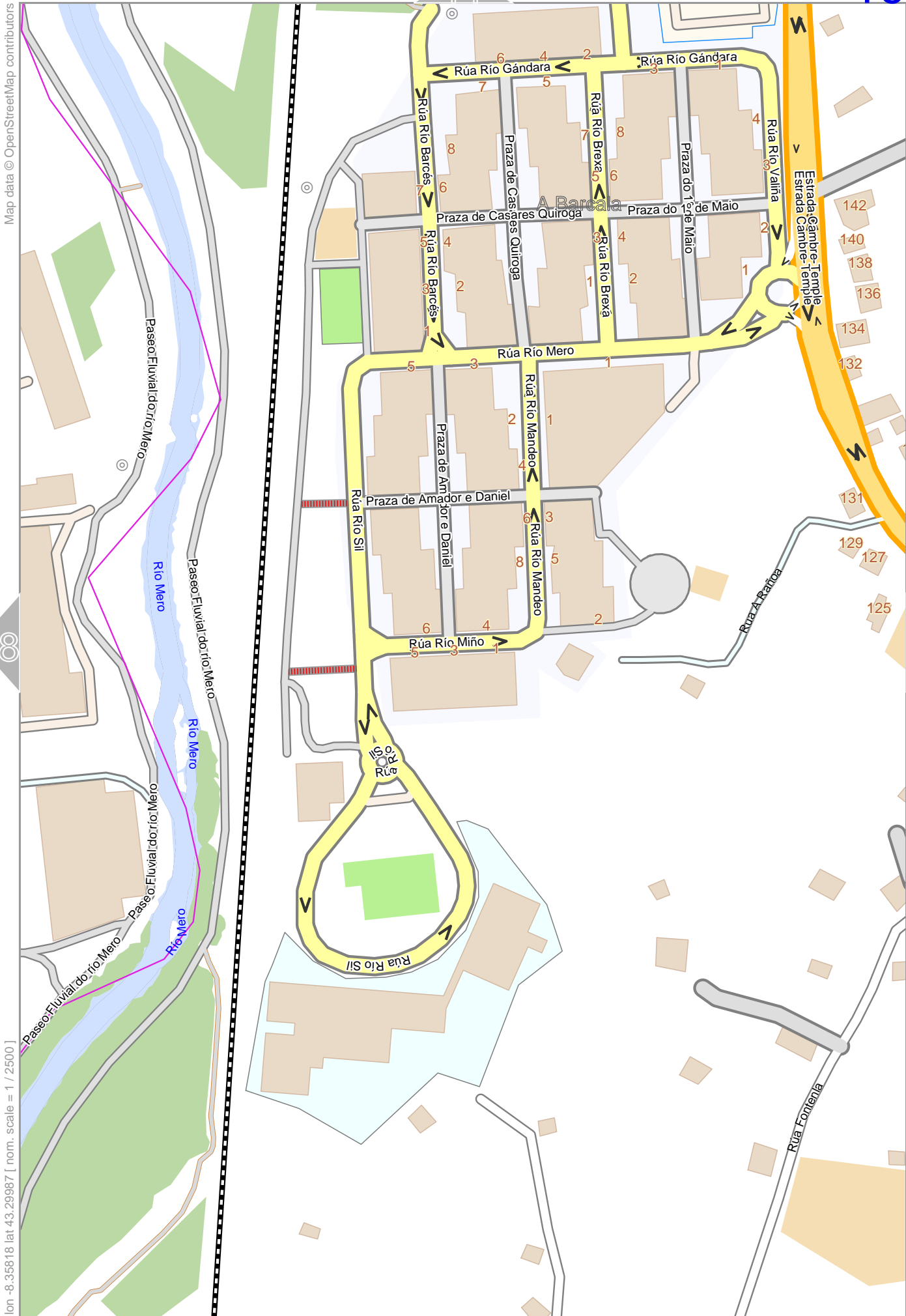
lon -8.32490 lat 43.30587 [ nom. scale = 1 / 2500 ]

0 10 m 100 m 130 m

25

16





cambre4250

20

12



Map data © OpenStreetMap contributors

lon -8.34709 lat 43.30587

[lon -8.35263 lat 43.29987 | nom. scale = 1 / 2500]

pdfmap\_20250415\_004348\_cambre4250\_-8.3415\_43.2938\_959.pdf

0 10 m 100 m 130 m

28



cambre4250

21

13



Map data © OpenStreetMap contributors

lon -8.34154 lat 43.30587

20

22

[lon -8.34709 lat 43.29987] [norm. scale = 1 / 2500]

pdfmap\_20250415\_004348\_cambre4250\_-8.3415\_43.2938\_959.pdf

0 10 m 100 m 130 m

29

cambre4250

14

22

48

lon -8.33600 lat 43.30587

Map data © OpenStreetMap contributors

21

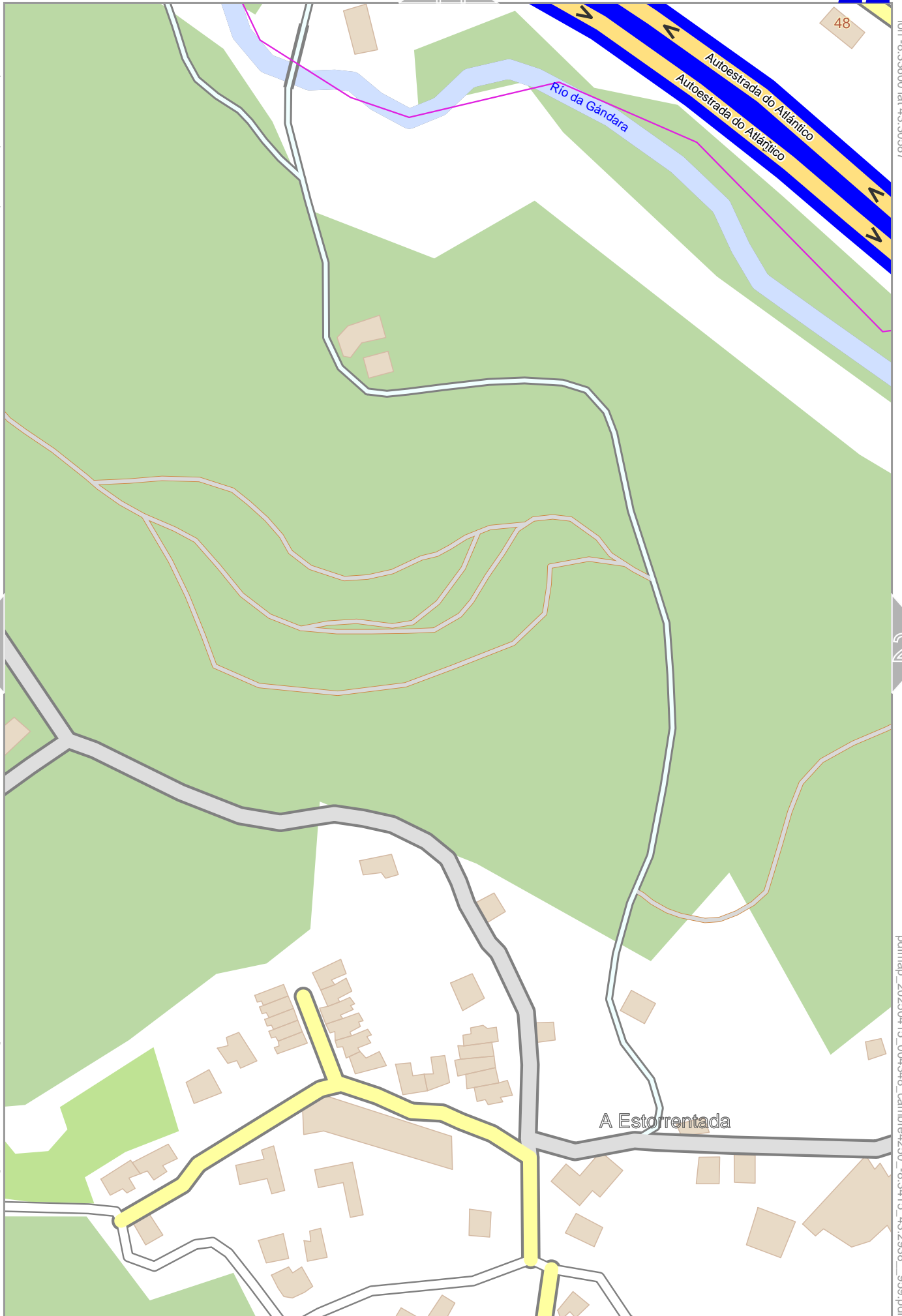
23

[lon -8.34154 lat 43.29987 | nom. scale = 1 / 25000]

pdfmap\_20250415\_004348\_cambre4250\_-8.3415\_43.2938\_959.pdf

0 10 m 100 m 130 m

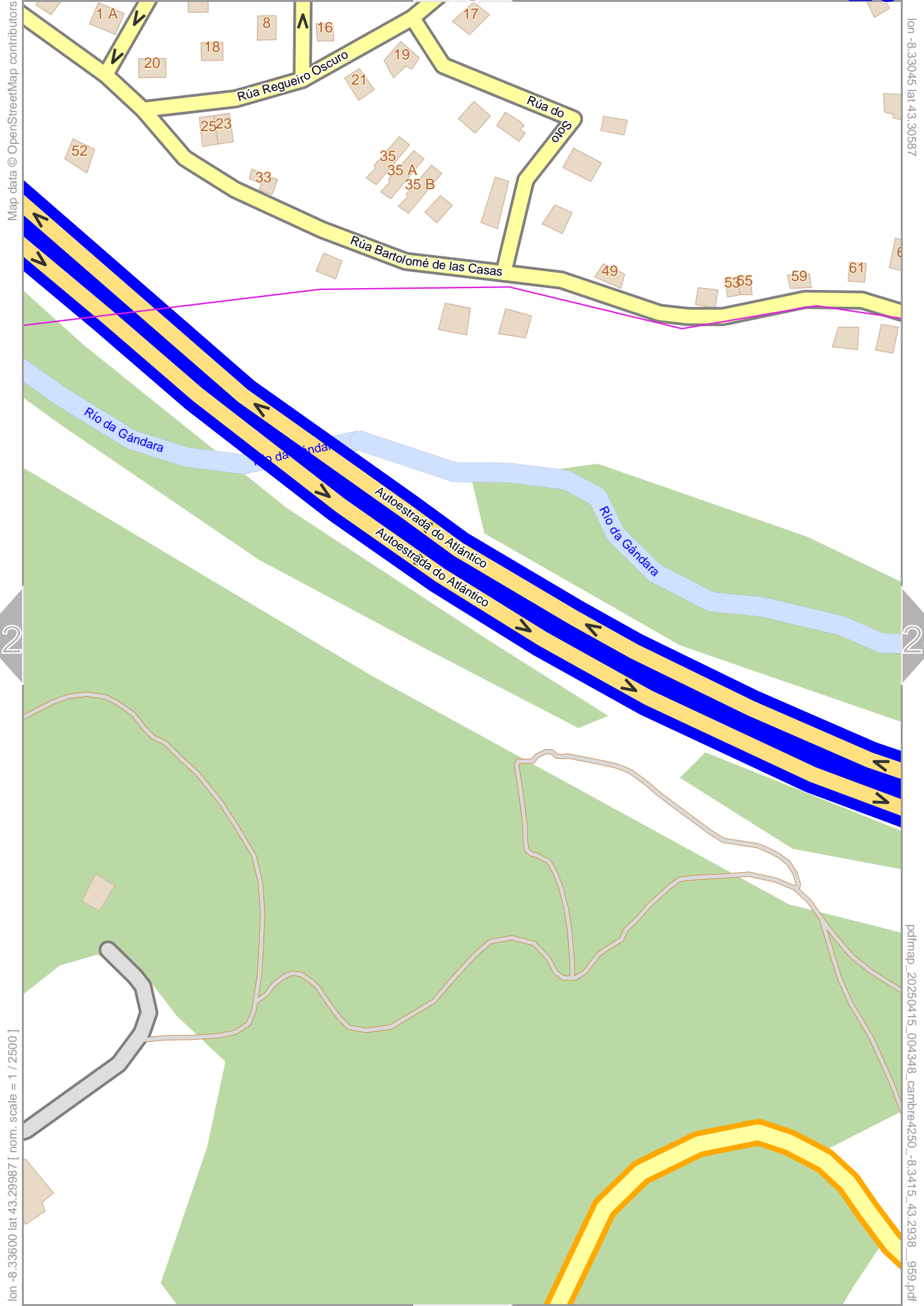
30



Rio da Gándara

Autoestrada do Atlântico

A Estorrentada



Map data © OpenStreetMap contributors

lon -8.33045 lat 43.30587

lon -8.33600 lat 43.29987 [ norm. scale = 1 / 2500 ]

pdfmap\_20250415\_004348\_cambre4250\_-8.3415\_43.2938\_959.pdf



cambre4250

16

24

lon -8.32490 lat 43.30587

Map data © OpenStreetMap contributors

23

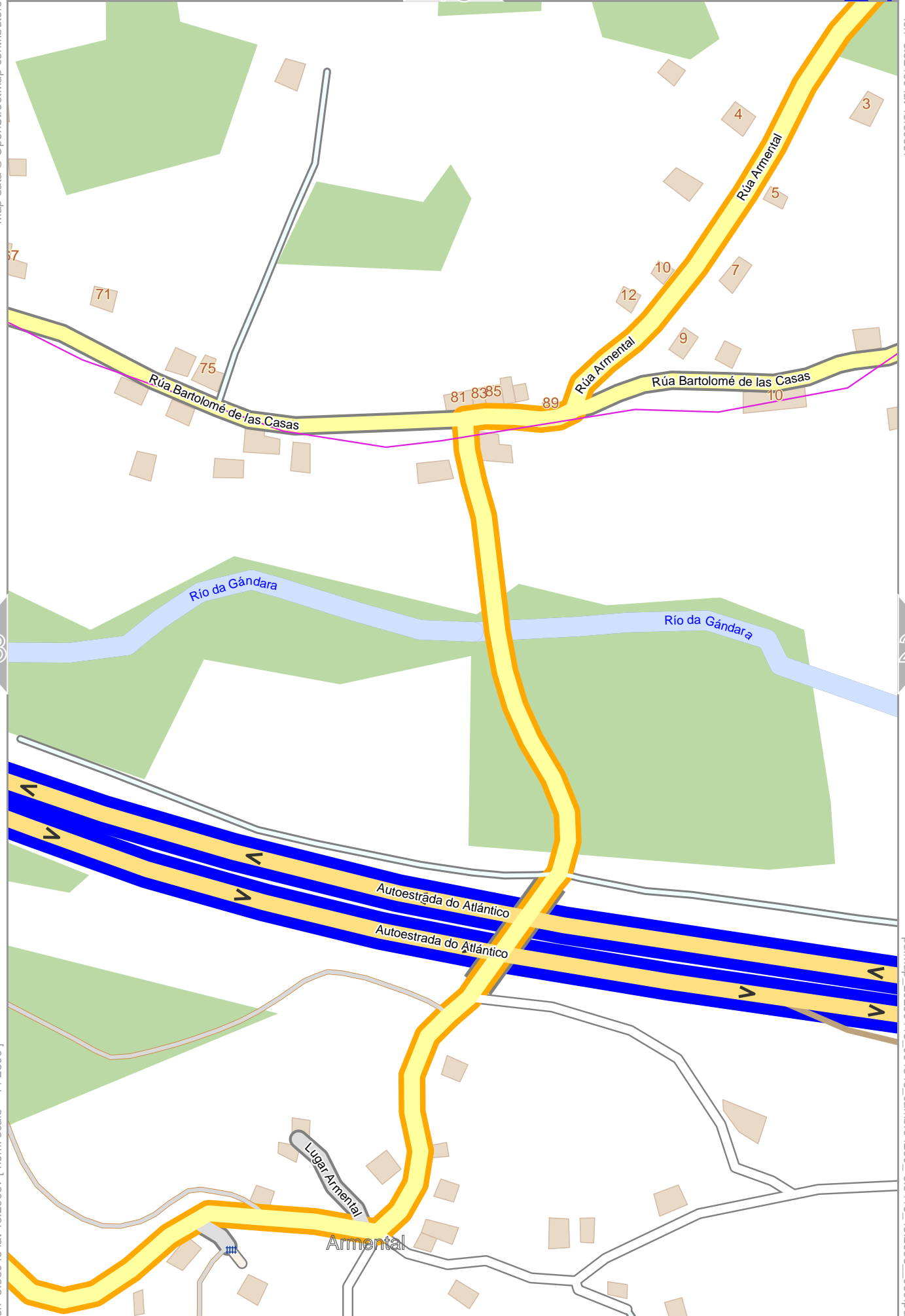
25

lon -8.33045 lat 43.29987 [ nom. scale = 1 / 2500 ]

pdfmap\_20250415\_004348\_cambre4250\_-8.3415\_43.2938\_959.pdf

0 10 m 100 m 130 m

32





cambre4250

25

Map data © OpenStreetMap contributors

lon -8.31936 lat 43.30587

24

17

Agra

Rúa Bartolomé de las Casas

A Gándara

13

178

Río da Gándara

Ordias

Autoestrada do Atlántico

Autoestrada do Atlántico

lon -8.32490 lat 43.29987 [ nom. scale = 1 / 2500 ]

pdfmap\_20250415\_004348\_cambre4250\_-8.3415\_43.2938\_959.pdf

0 10 m 100 m 130 m

33



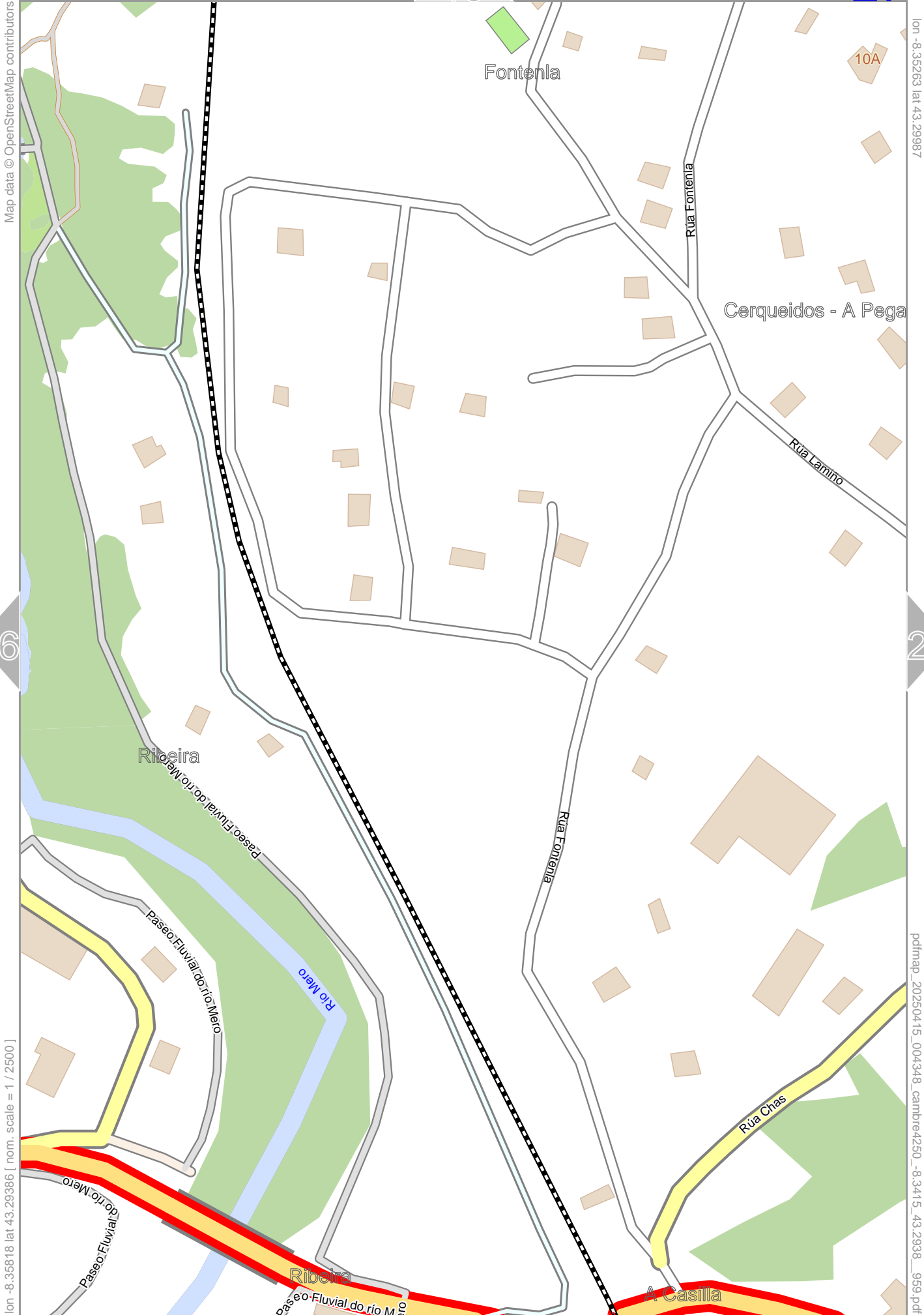
Map data © OpenStreetMap contributors

lon -8.35818 lat 43.29987

[lon -8.36372 lat 43.29386 | norm. scale = 1 / 25000]

pdfmap\_20250415\_004348\_cambre4250\_-8.3415\_43.2938\_959.pdf

0 10 m 100 m 130 m



lon -8.35818 lat 43.29386 [ norm. scale = 1 / 2500 ]

0 10 m 100 m 130 m



Map data © OpenStreetMap contributors

lon -8.34709 lat 43.29987

pdfmap\_20250415\_004348\_cambre4250\_-8.3415\_43.2938\_959.pdf

lon -8.35263 lat 43.29386 [ nom. scale = 1 / 2500 ]

0 10 m 100 m 130 m

Map data © OpenStreetMap contributors

lon -8.34154 lat 43.29987

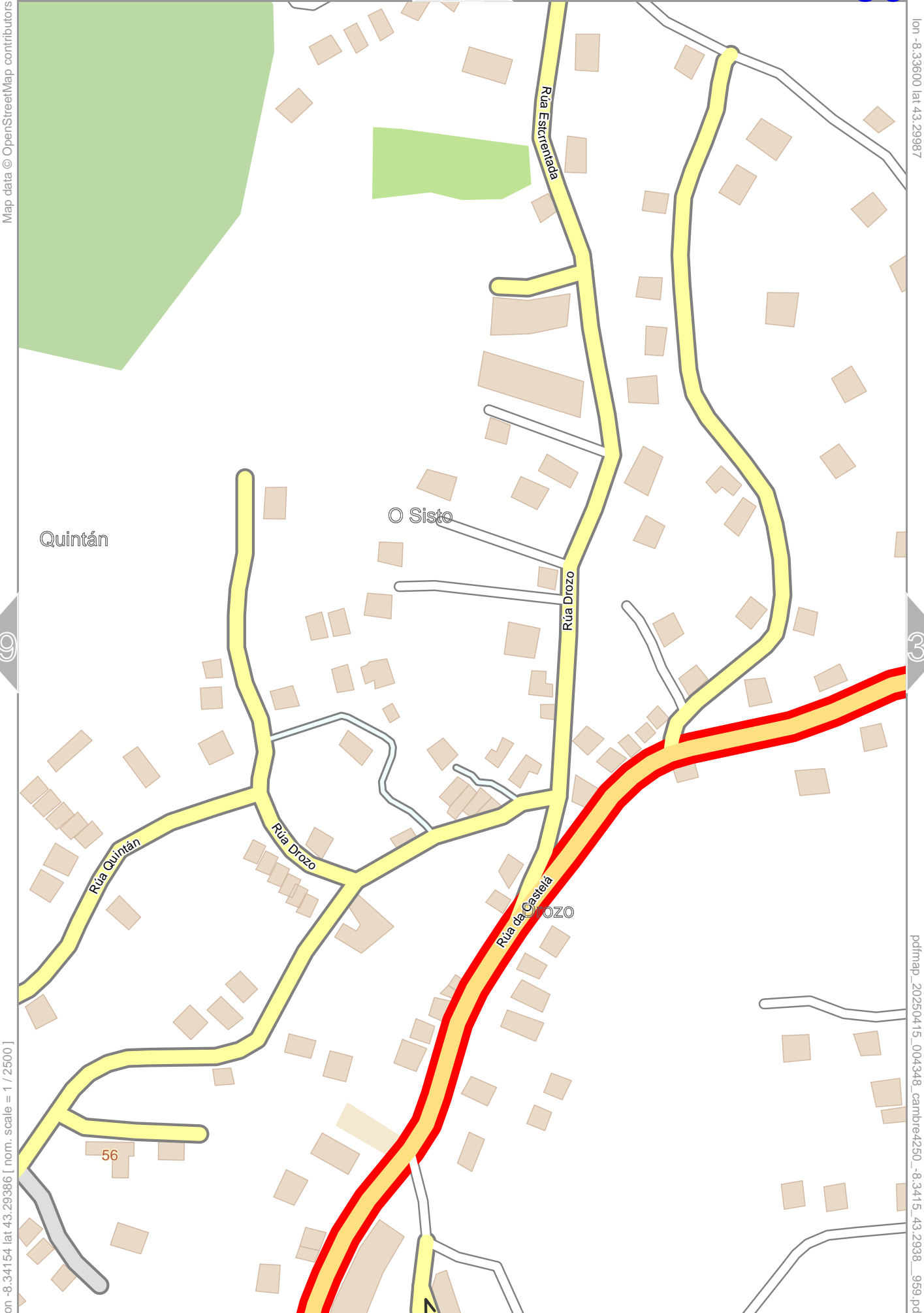
lon -8.34709 lat 43.29386 [ norm. scale = 1 / 2500 ]

pdfmap\_20250415\_004348\_cambre4250\_-8.3415\_43.2938\_959.pdf



0 10 m 100 m 130 m





Map data © OpenStreetMap contributors

lon -8.33600 lat 43.29987

pdfmap\_20250415\_004348\_cambre4250\_-8.3415\_43.2938\_959.pdf

lon -8.34154 lat 43.29386 [ nom. scale = 1 / 2500 ]

0 10 m 100 m 130 m

cambre4250

31

23

Map data © OpenStreetMap contributors

lon -8.33045 lat 43.29987

A Castellana

Perceiras

Rúa da Castelá

Rúa Ameneiro

Rúa Feixo

32

30

lon -8.33600 lat 43.29386 [ nom. scale = 1 / 2500 ]

pdfmap\_20250415\_004348\_cambre4250\_-8.3415\_43.2938\_959.pdf

0 10 m 100 m 130 m

39

cambre4250

32

24

Map data © OpenStreetMap contributors

lon -8.32490 lat 43.29987

31

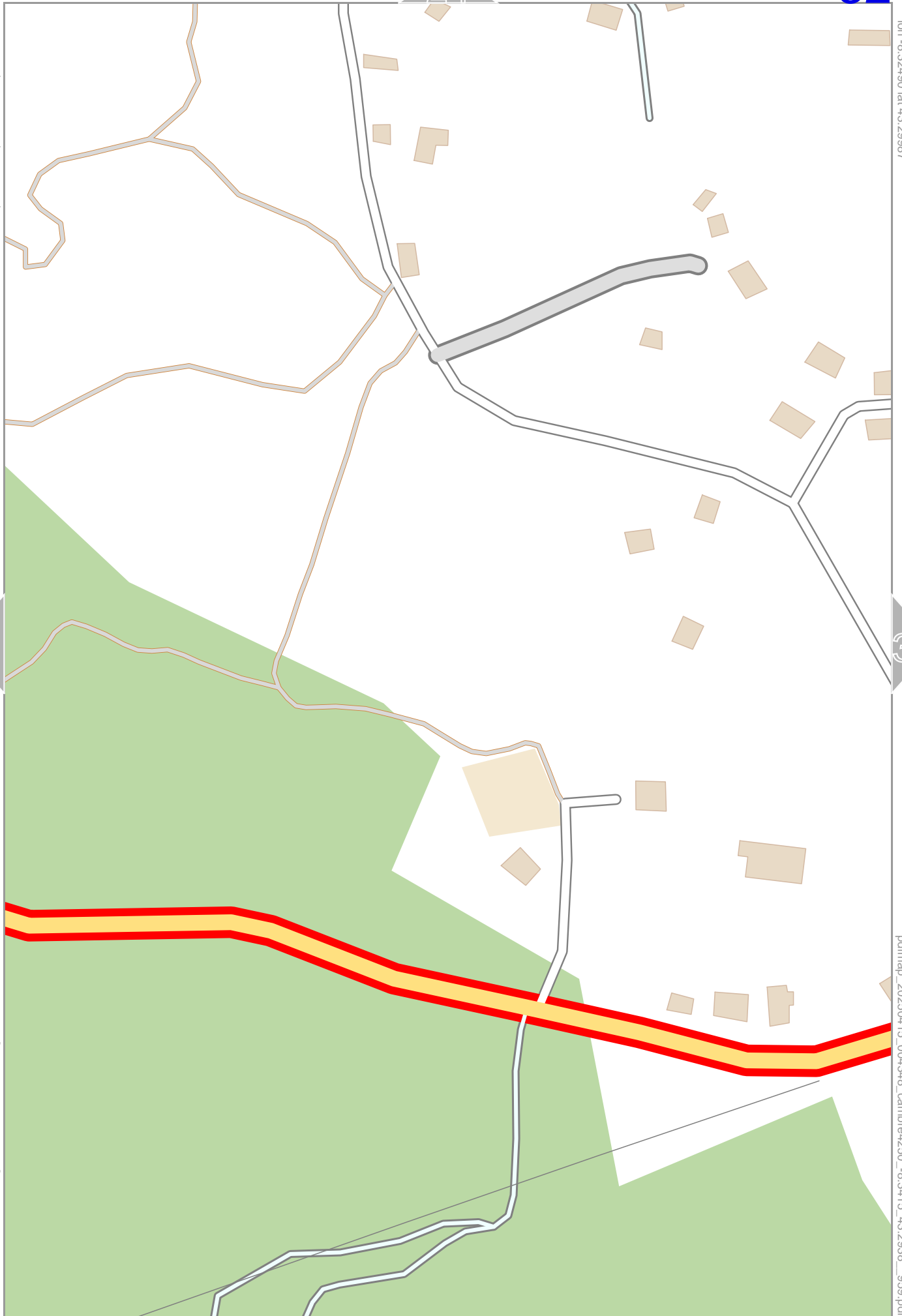
33

[lon -8.33045 lat 43.29386 [norm. scale = 1 / 2500]

pdfmap\_20250415\_004348\_cambre4250\_-8.3415\_43.2938\_959.pdf

0 10 m 100 m 130 m

40



cambre4250

25

33

Map data © OpenStreetMap contributors

lon -8.31936 lat 43.29987

A Fontenova

Carballas

Os Feás

Os Fabás

32

lon -8.32490 lat 43.29386 [ nom. scale = 1 / 2500 ]

pdfmap\_20250415\_004348\_cambre4250\_-8.3415\_43.2938\_959.pdf

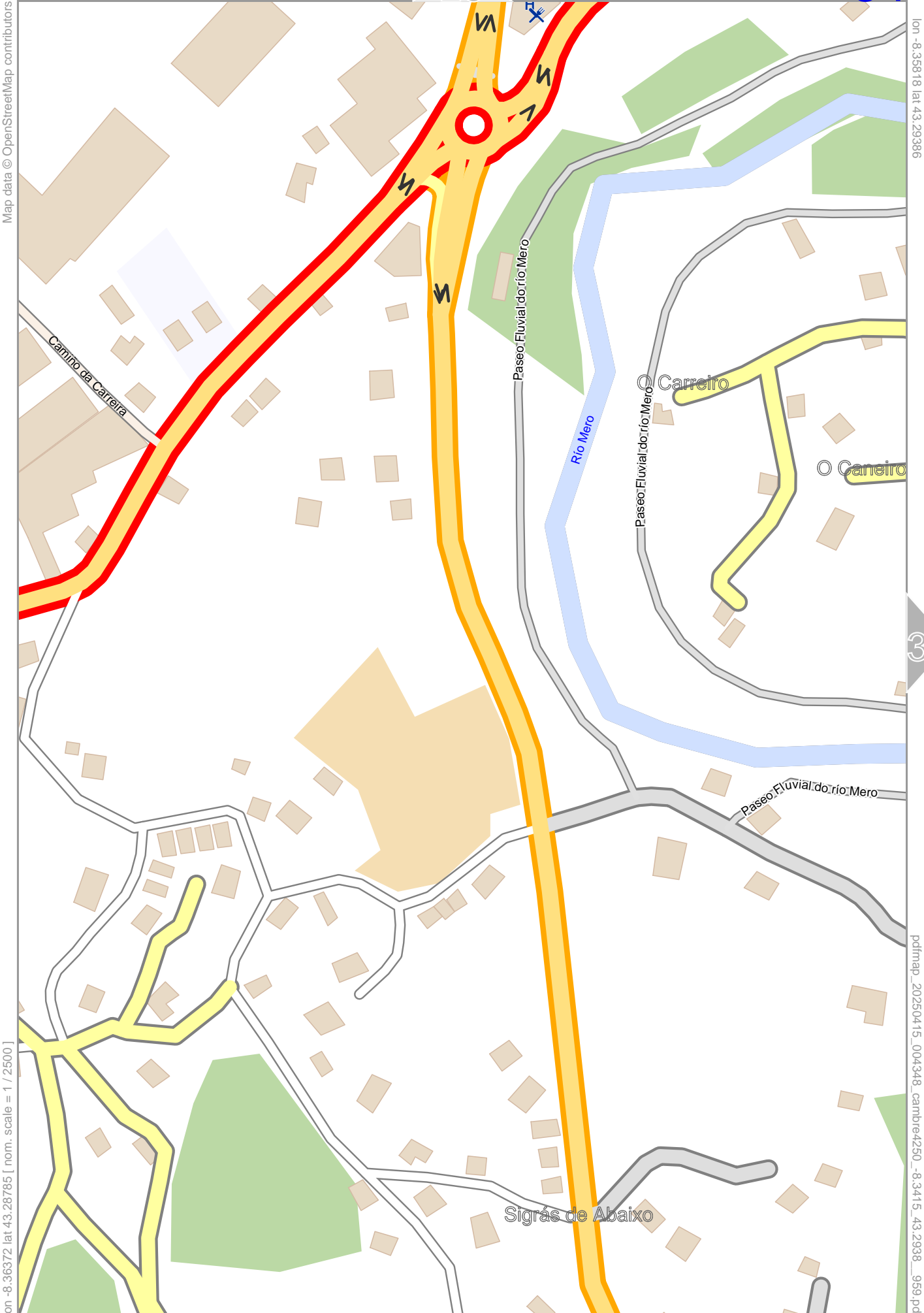
0 10 m 100 m 130 m

41

cambre4250

34

26



Map data © OpenStreetMap contributors

lon -8.35818 lat 43.29386

35

[lon -8.36372 lat 43.28785 | nom. scale = 1 / 25000]

pdfmap\_20250415\_004348\_cambre4250\_-8.3415\_43.2938\_959.pdf

0 10 m 100 m 130 m

42



cambre4250

27

35

lon -8.35263 lat 43.29386

Map data © OpenStreetMap contributors

34

36



lon -8.35818 lat 43.28785 [ nom. scale = 1 / 2500 ]

pdfmap\_20250415\_004348\_cambre4250\_-8.3415\_43.2938\_959.pdf

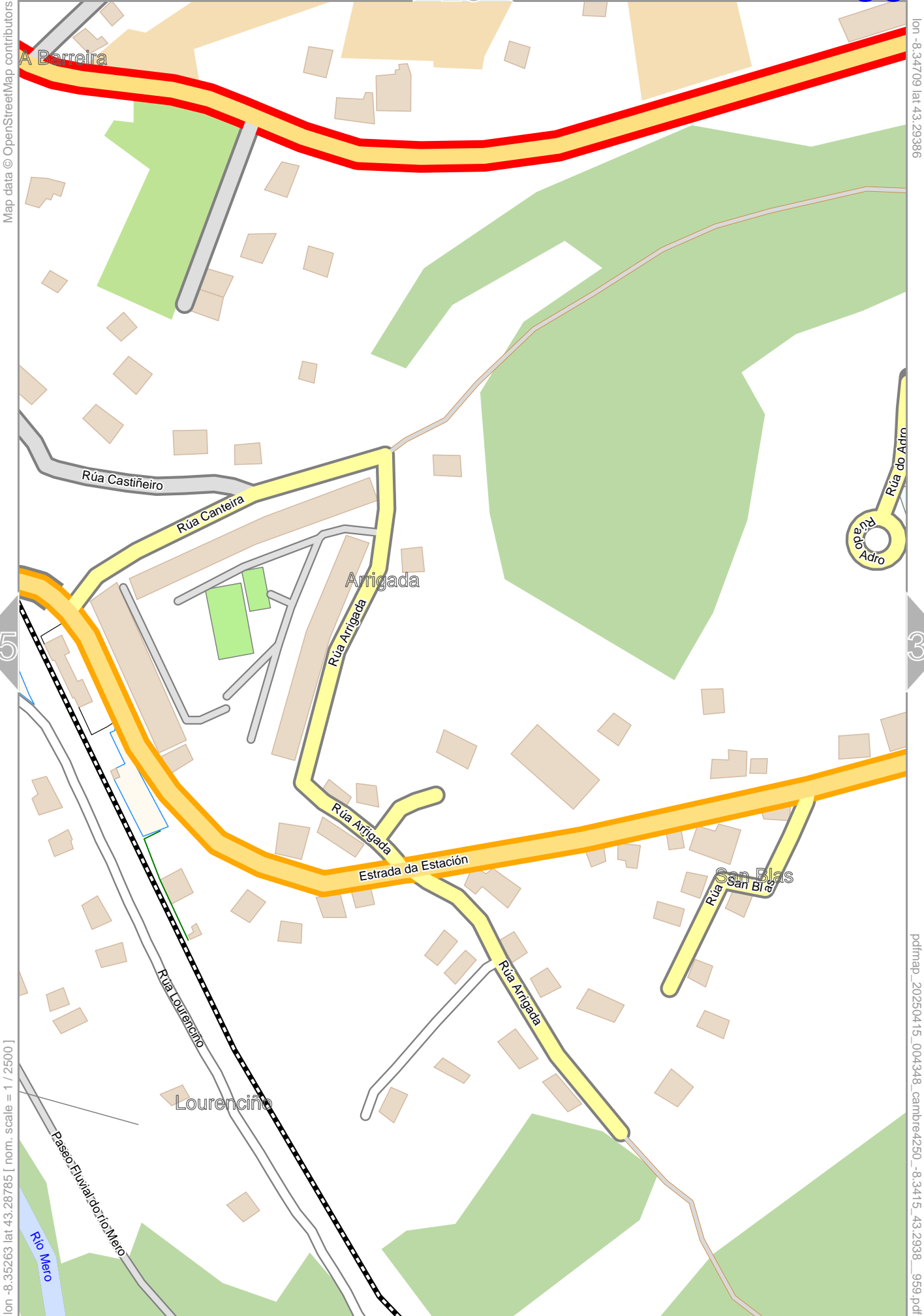
0 10 m 100 m 130 m

43

cambre4250

28

36



Map data © OpenStreetMap contributors

lon -8.34709 lat 43.29386

35

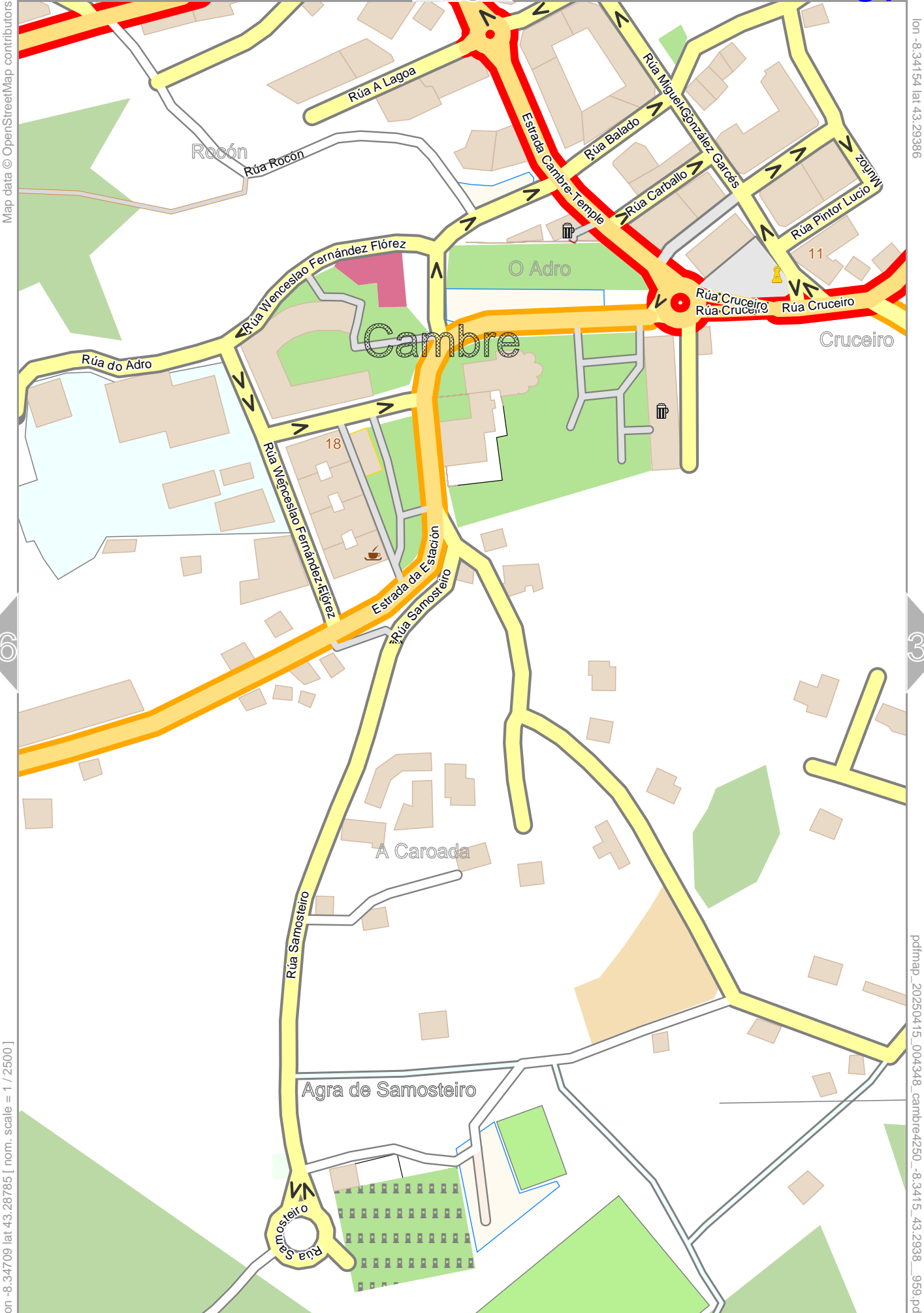
37

lon -8.35263 lat 43.28785 [ nom. scale = 1 / 2500 ]

pdfmap\_20250415\_004348\_cambre4250\_-8.3415\_43.2938\_959.pdf

0 10 m 100 m 130 m

44



Map data © OpenStreetMap contributors

lon -8.34154 lat 43.29386

pdfmap\_20250415\_004348\_cambre4250\_-8.3415\_43.2938\_959.pdf

lon -8.34709 lat 43.28785 [ nom. scale = 1 / 2500 ]

0 10 m 100 m 130 m



Rúa Ameneiro  
 Rúa Nogueira  
 Rúa Freixo

Montes Castellanos

Acaroadada

15

O Outeiro

Outeiro

A Igrexa

O Outeiro

A Patiña

Paseo Fluvial do río Mero

Río Mero

Paseo Fluvial do río Mero



cambre4250

32

40

Map data © OpenStreetMap contributors

lon -8.32490 lat 43.29386

O Souto

39

41

A Pena

O Rueiro

lon -8.33045 lat 43.28785 [ nom. scale = 1 / 2500 ]

pdfmap\_20250415\_004348\_cambre4250\_-8.3415\_43.2938\_959.pdf

Paseo Fluvial do río Mero

Paseo Fluvial do río Mero

Río Mero

0 10 m 100 m 130 m

48

cambre4250

41

33

Map data © OpenStreetMap contributors

lon -8.31936 lat 43.29386

O Fial

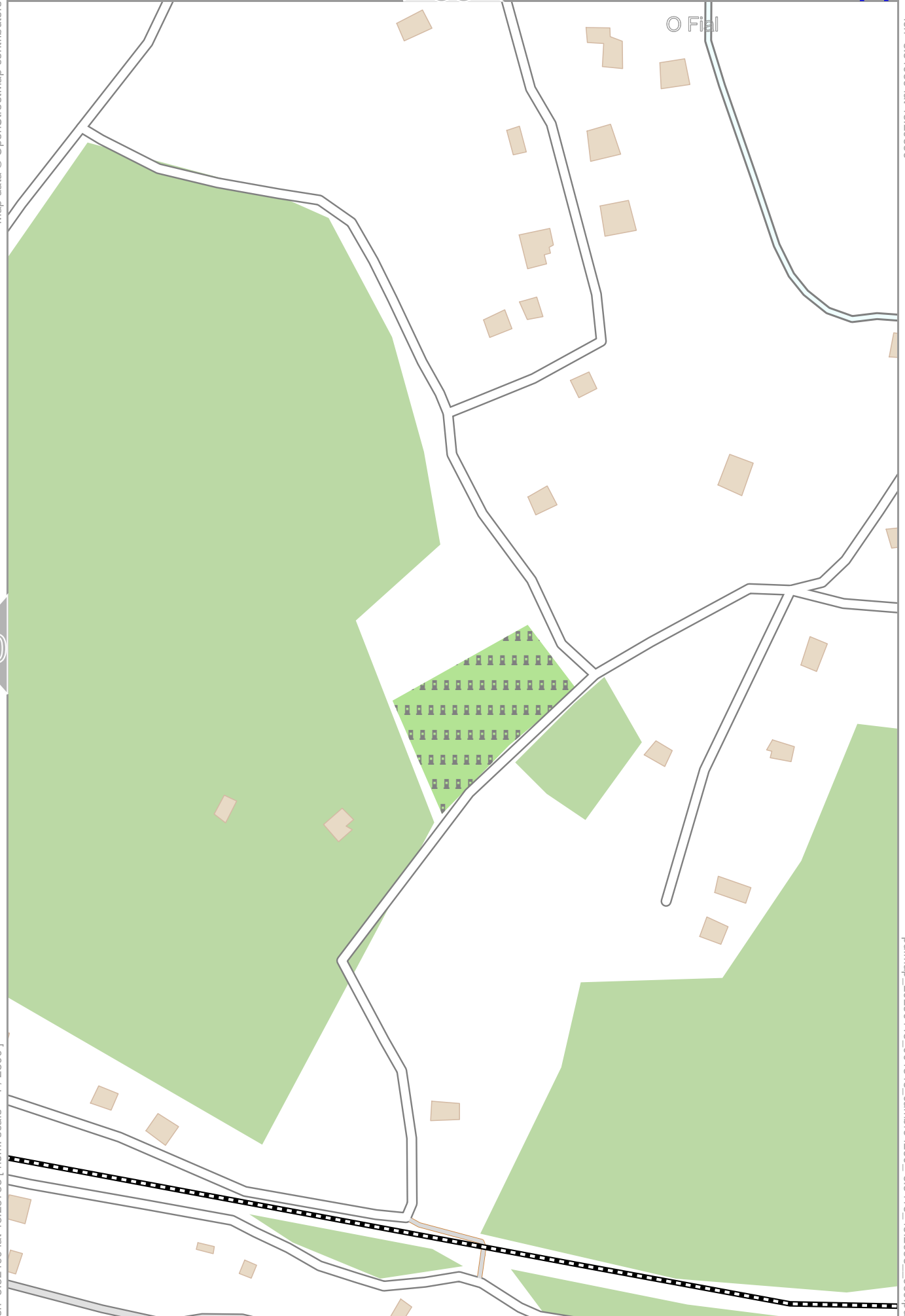
40

lon -8.32490 lat 43.28785 [ nom. scale = 1 / 25000 ]

pdfmap\_20250415\_004348\_cambre4250\_-8.3415\_43.2938\_959.pdf

0 10 m 100 m 130 m

49



cambre4250

42

34

Map data © OpenStreetMap contributors

lon -8.35818 lat 43.28765

○ Souto

43

lon -8.36372 lat 43.28184 [ nom. scale = 1 / 2500 ]

pdfmap\_20250415\_004348\_cambre4250\_-8.3415\_43.2938\_959.pdf

0 10 m 100 m 130 m

50



cambre4250

35

43

Map data © OpenStreetMap contributors

lon -8.35263 lat 43.28785

42

44

lon -8.35818 lat 43.28184 [ nom. scale = 1 / 2500 ]

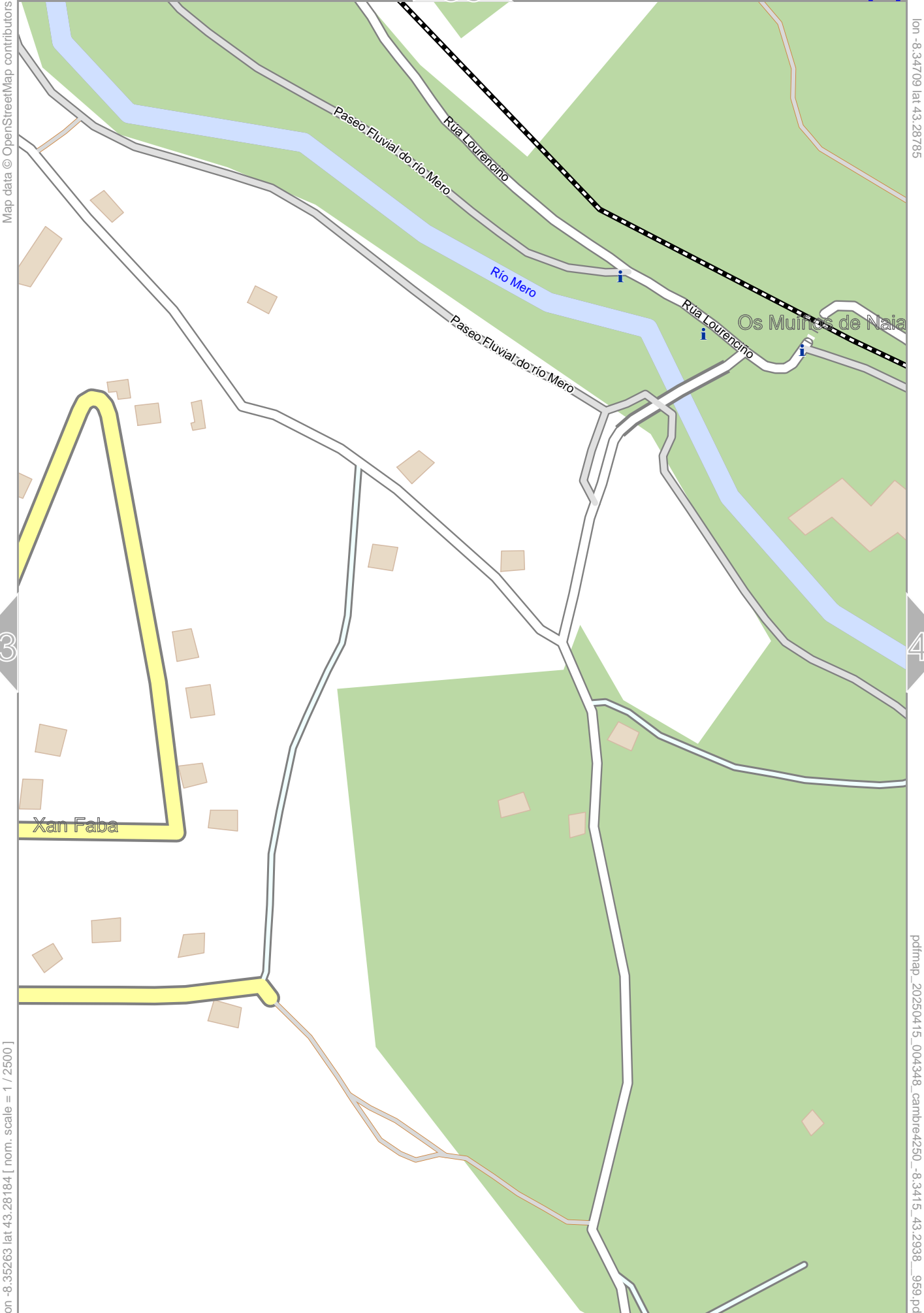
pdfmap\_20250415\_004348\_cambre4250\_-8.3415\_43.2938\_959.pdf

Os Campons

Camio dos Cacharrs

0 10 m 100 m 130 m

51



lon -8.34709 lat 43.28785

pdfmap\_20250415\_004348\_cambre4250\_-8.3415\_43.2938\_959.pdf

lon -8.35263 lat 43.28184 [ nom. scale = 1 / 2500 ]



cambre4250

37

45

Map data © OpenStreetMap contributors

lon -8.34154 lat 43.28785

44

46

Muíño

Paseo Fluvial do río Mero

A Telleira

Río Mero

Paseo Fluvial do río Mero

As Rexas

lon -8.34709 lat 43.28184 [ nom. scale = 1 / 2500 ]

pdfmap\_20250415\_004348\_cambre4250\_-8.3415\_43.2938\_959.pdf

0 10 m 100 m 130 m

53

Map data © OpenStreetMap contributors

lon -8.33600 lat 43.28785

45

47

O Naseiro

Paseo Fluvial do río Mero

Río Mero

Paseo Fluvial do río Mero

lon -8.34154 lat 43.28184 [ nom. scale = 1 / 2500 ]

pdfmap\_20250415\_004348\_cambre4250\_-8.3415\_43.2938\_959.pdf

0 10 m 100 m 130 m

54

cambre4250

39

47

Map data © OpenStreetMap contributors

lon -8.33045 lat 43.28785

46

48

lon -8.33600 lat 43.28184 [ nom. scale = 1 / 2500 ]

pdfmap\_20250415\_004348\_cambre4250\_-8.3415\_43.2938\_959.pdf

0 10 m 100 m 130 m

55



cambre4250

48

40

Paseo Fluvial do rio Mero

lon -8.32490 lat 43.28785

Map data © OpenStreetMap contributors

47

49

lon -8.33045 lat 43.28184 [ nom. scale = 1 / 25000 ]

pdfmap\_20250415\_004348\_cambre4250\_-8.3415\_43.2938\_959.pdf

0 10 m 100 m 130 m

56

 www.milvusmap.eu

 © creative commons





Map data © OpenStreetMap contributors

lon -8.31936 lat 43.28765

48

lon -8.32490 lat 43.28184 [ nom. scale = 1 / 25000 ]

pdfmap\_20250415\_004348\_cambre4250\_-8.3415\_43.2938\_959.pdf

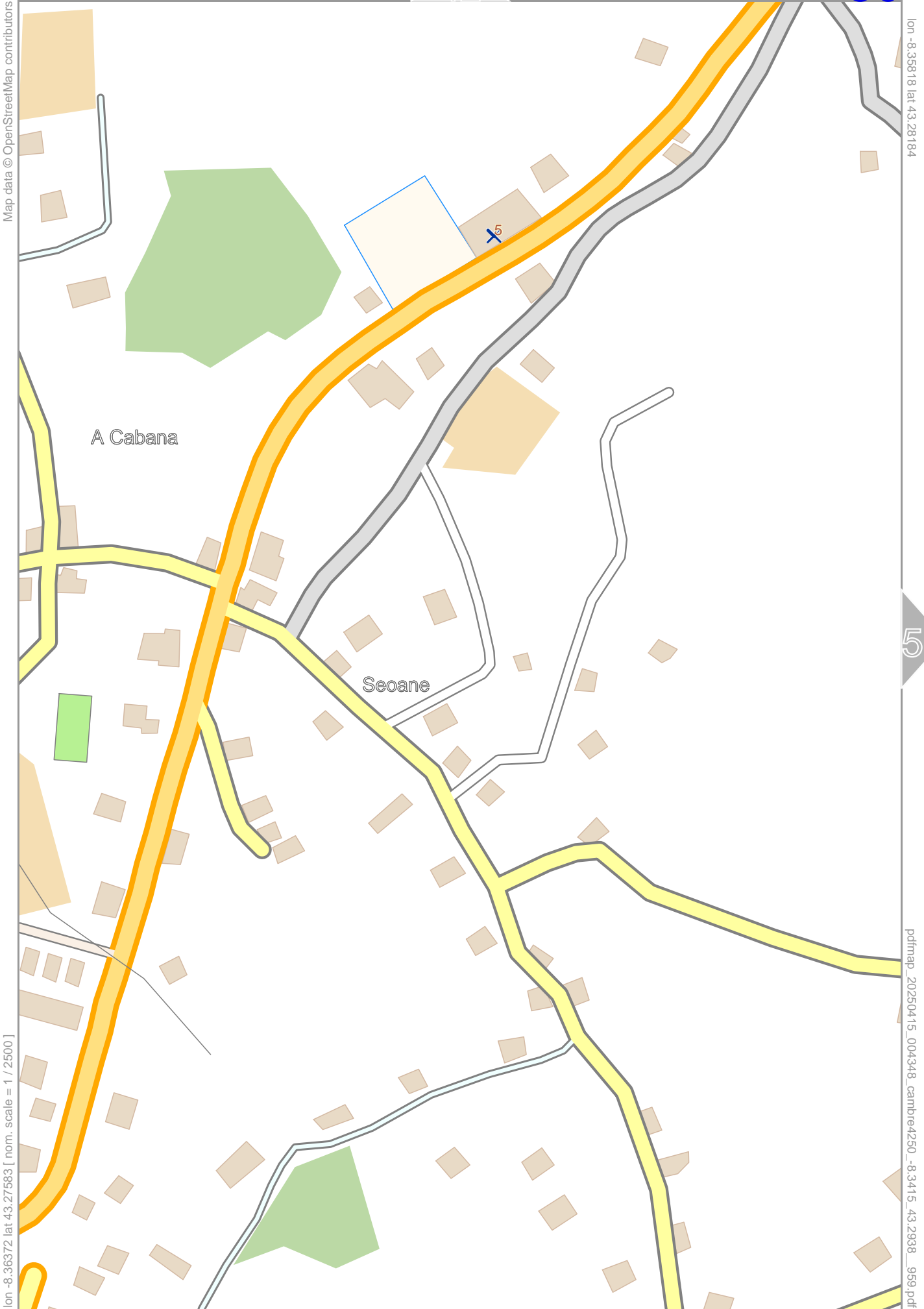
0 10 m 100 m 130 m

57

cambre4250

42

50



Map data © OpenStreetMap contributors

lon -8.35818 lat 43.28184

A Cabana

Seoane

lon -8.36372 lat 43.27583 [norm. scale = 1 / 2500]

0 10 m 100 m 130 m

58

pdfmap\_20250415\_004348\_cambre4250\_-8.3415\_43.2938\_959.pdf

51



cambre4250

43

51

Map data © OpenStreetMap contributors

lon -8.35263 lat 43.28184

50

52

Castrobó

Agra de Arriba

Rúa Agra

lon -8.35818 lat 43.27583 [ nom. scale = 1 / 2500 ]

pdfmap\_20250415\_004348\_cambre4250\_-8.3415\_43.2938\_959.pdf

0 10 m 100 m 130 m

59

cambre4250

44

52

Map data © OpenStreetMap contributors

lon -8.34709 lat 43.28184

51

53

Souto

lon -8.35263 lat 43.27583 [ nom. scale = 1 / 2500 ]

pdfmap\_20250415\_004348\_cambre4250\_-8.3415\_43.2938\_959.pdf

0 10 m 100 m 130 m

60

cambre4250

45

53

Map data © OpenStreetMap contributors

lon -8.34154 lat 43.28184

52

54

[lon -8.34709 lat 43.27583 [norm. scale = 1 / 2500]

pdfmap\_20250415\_004348\_cambre4250\_-8.3415\_43.2938\_959.pdf

0 10 m 100 m 130 m

61

cambre4250

46

54

Map data © OpenStreetMap contributors

lon -8.33600 lat 43.28184

Retiro

53

55

Outeiro

Lugar Pinar (Meixop)

2

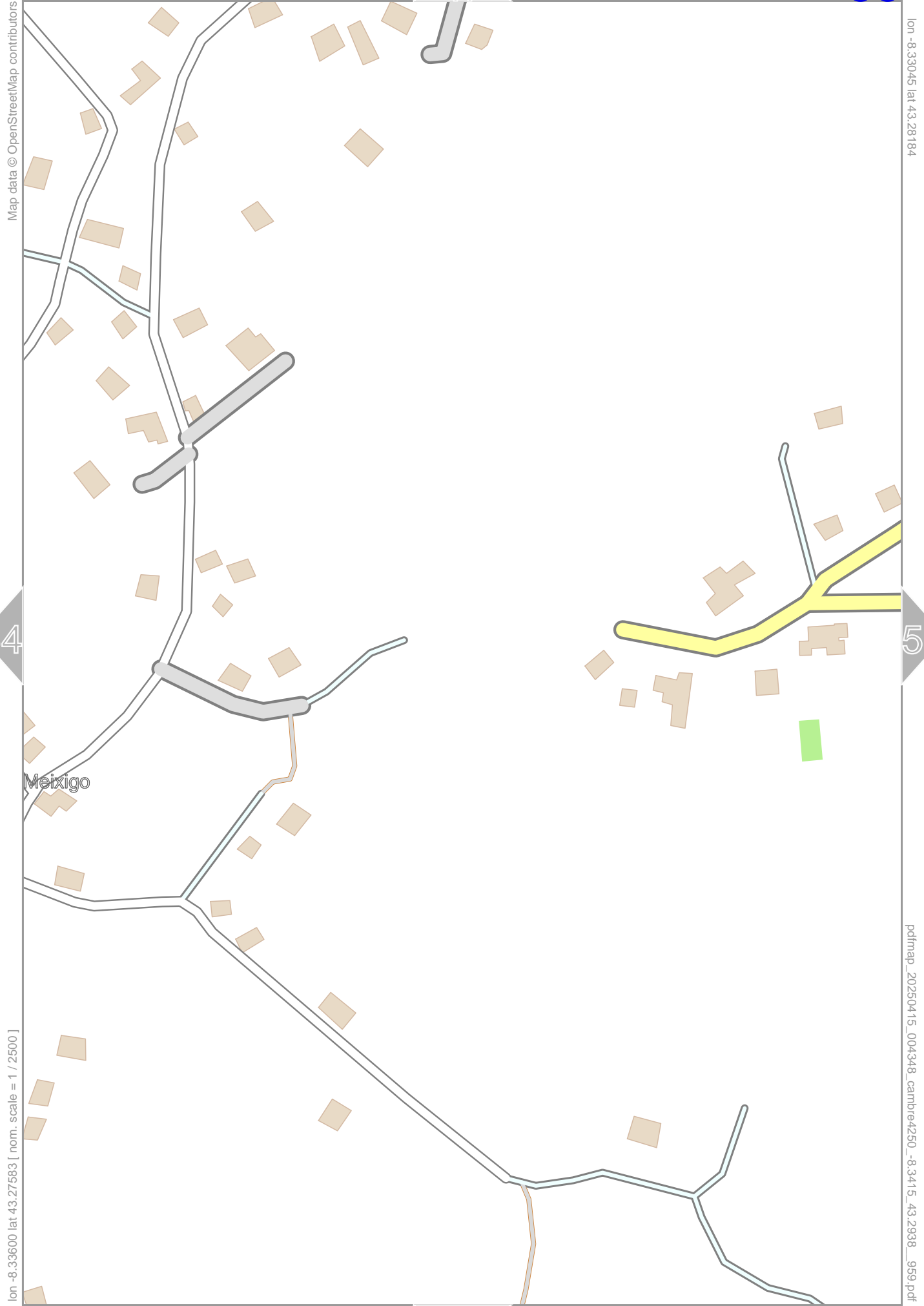
1

pdfmap\_20250415\_004348\_cambre4250\_-8.3415\_43.2938\_959.pdf

lon -8.34154 lat 43.27583 [ nom. scale = 1 / 2500 ]

0 10 m 100 m 130 m

62



Map data © OpenStreetMap contributors

lon -8.33045 lat 43.28184

Meixigo

lon -8.33600 lat 43.27583 [ nom. scale = 1 / 2500 ]

pdfmap\_20250415\_004348\_cambre4250\_-8.3415\_43.2938\_959.pdf

0 10 m 100 m 130 m

cambre4250

48

56

Map data © OpenStreetMap contributors

lon -8:32490 lat 43:28154

© Corgo

28

Ascariz

Roncesvales

55

57

Outeiro

pdfmap\_20250415\_004348\_cambre4250\_-8:3415\_43:2938\_959.pdf

lon -8:33045 lat 43:27583 [ nom. scale = 1 / 2500 ]

Bandebó

0 10 m 100 m 130 m

64



cambre4250

49

57

Map data © OpenStreetMap contributors

lon -8.31936 lat 43.28184

20D

29

© Cruceiro

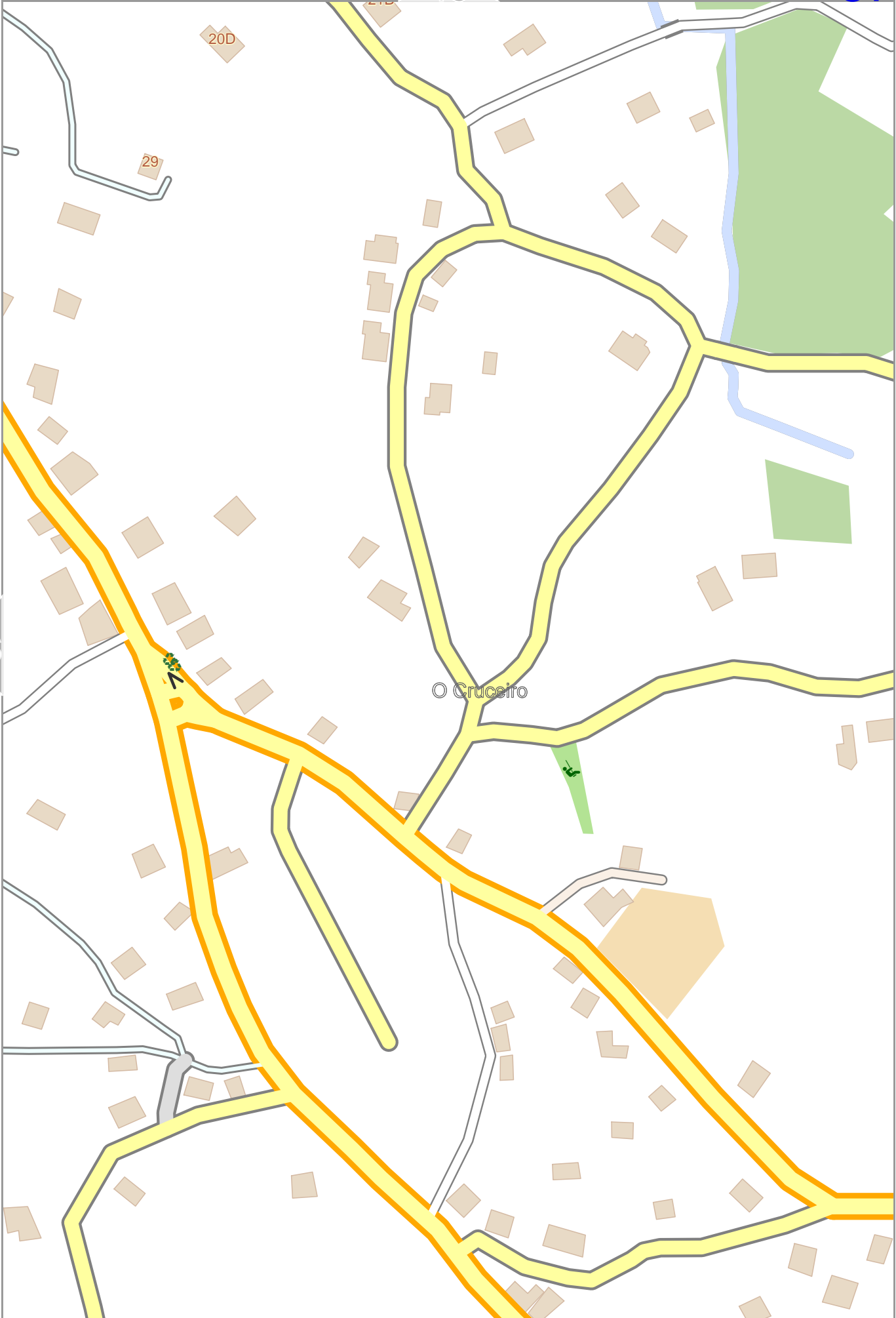
56

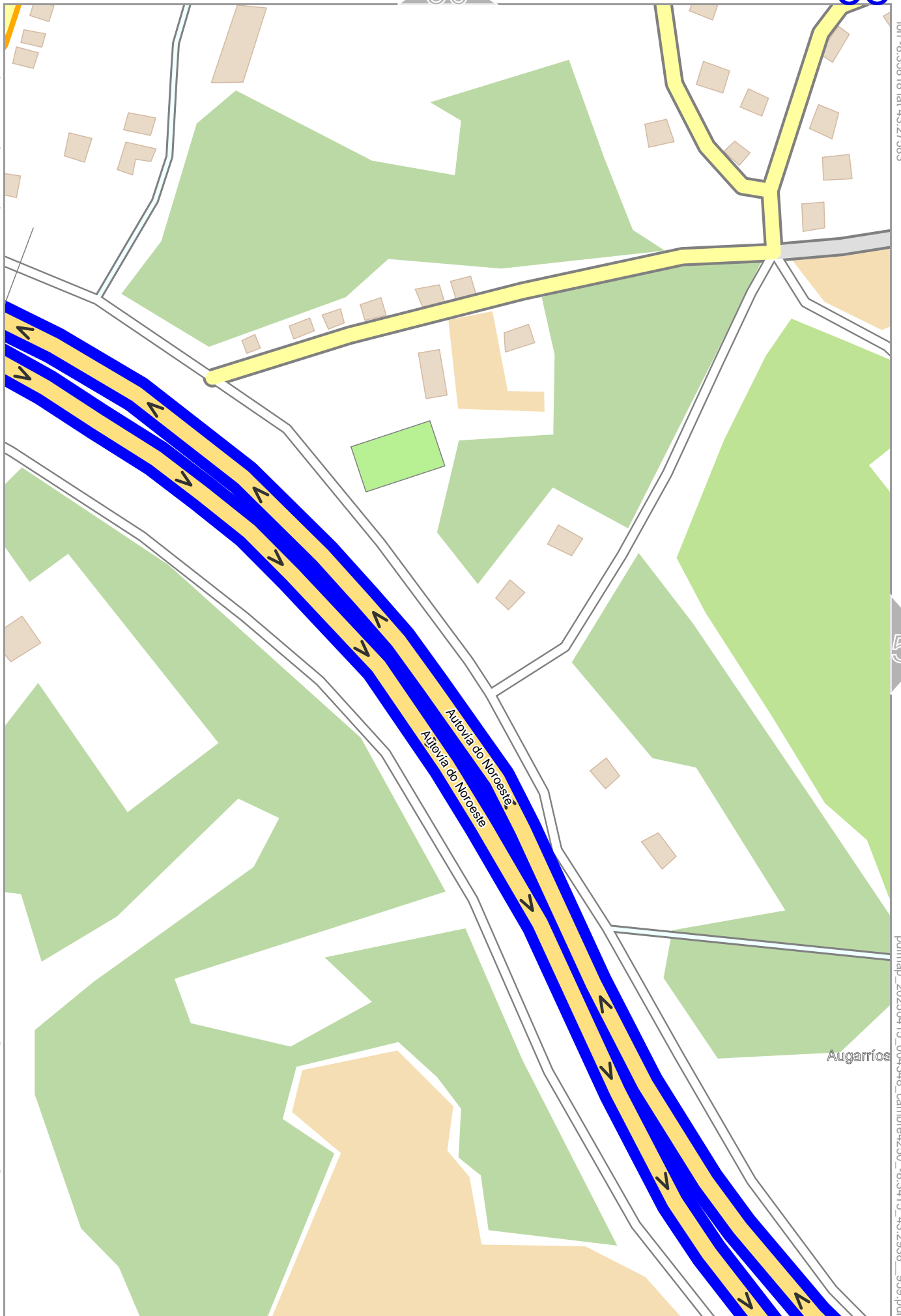
lon -8.32490 lat 43.27583 [ nom. scale = 1 / 2500 ]

pdfmap\_20250415\_004348\_cambre4250\_-8.3415\_43.2938\_959.pdf

0 10 m 100 m 130 m

65





Augarrios

cambre4250

51

59

Map data © OpenStreetMap contributors

lon -8.35263 lat 43.27583

Rua Agra

58

60

As Concheiras

lon -8.35818 lat 43.26983 [ nom. scale = 1 / 2500 ]

pdfmap\_20250415\_004348\_cambre4250\_-8.3415\_43.2938\_959.pdf

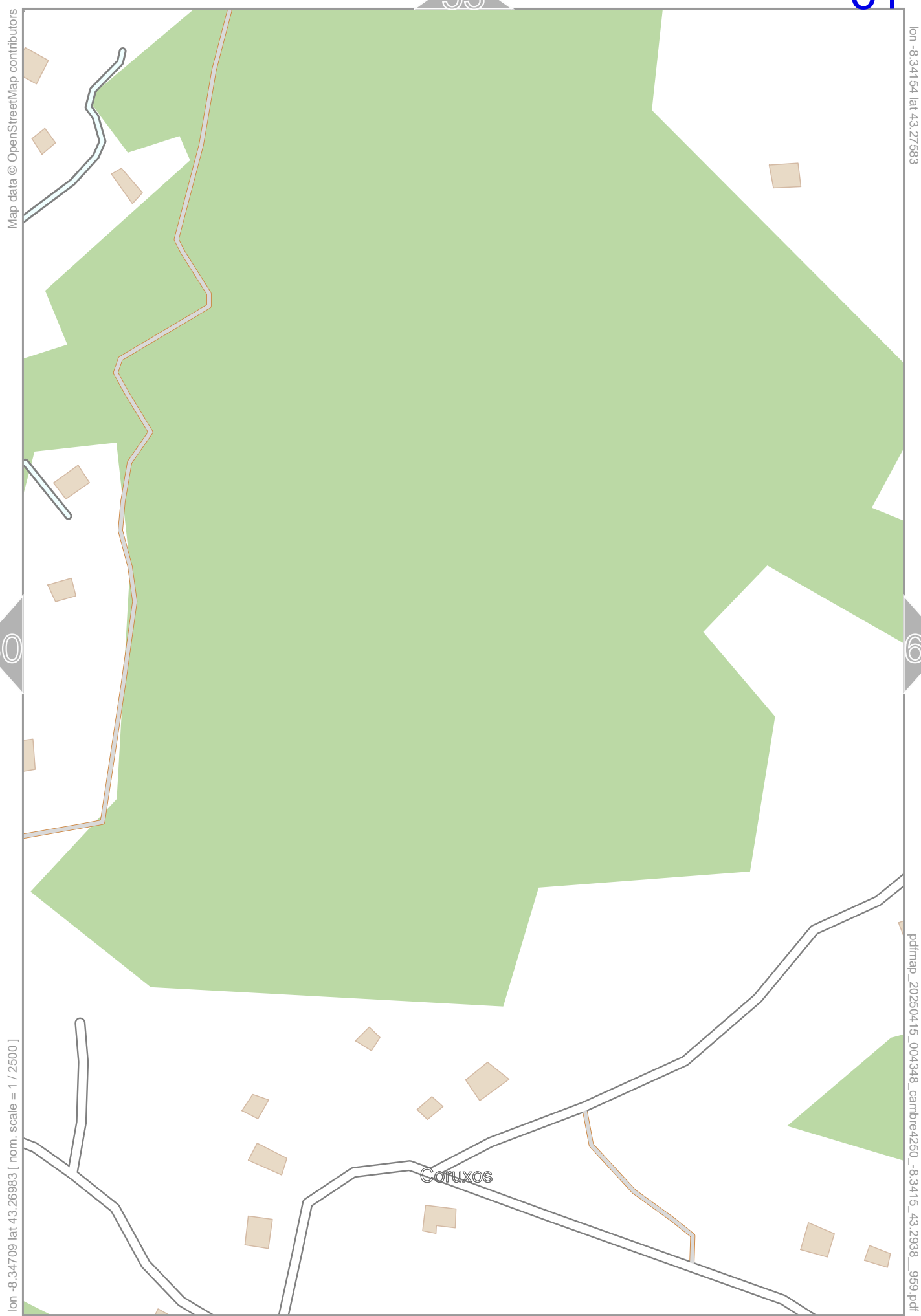
0 10 m 100 m 130 m



cambre4250

53

61



60

62

Coruxos

0 10 m 100 m 130 m





cambre4250

55

63

Map data © OpenStreetMap contributors

lon -8.33045 lat 43.27583

Ambroa

San Lourenzo

As Pardas

62

64

lon -8.33600 lat 43.26983 [ nom. scale = 1 / 2500 ]

pdfmap\_20250415\_004348\_cambre4250\_-8.3415\_43.2938\_959.pdf

0 10 m 100 m 130 m



lon -8.32490 lat 43.27583

Map data © OpenStreetMap contributors

○ Castro

lon -8.33045 lat 43.26983 [ norm. scale = 1 / 2500 ]

pdfmap\_20250415\_004348\_cambre4250\_-8.3415\_43.2938\_959.pdf

0 10 m 100 m 130 m



Map data © OpenStreetMap contributors

lon -8.31936 lat 43.27583

pdfmap\_20250415\_004348\_cambre4250\_-8.3415\_43.2938\_959.pdf



lon -8.32490 lat 43.26983 [ nom. scale = 1 / 2500 ]

