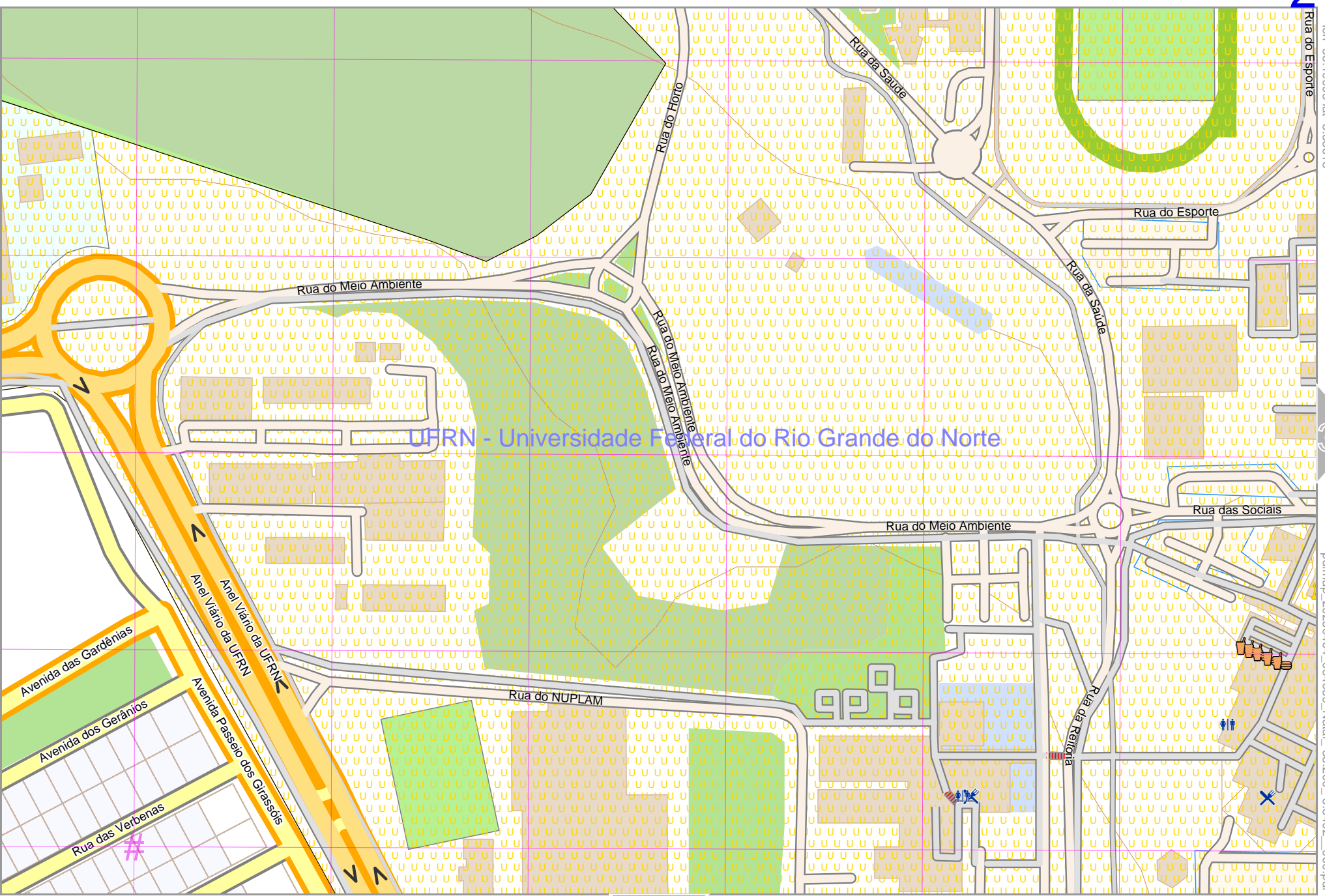




Map data © OpenStreetMap contributors

lon -35.20601 lat -5.84025 [nom. scale = 1 / 2500 ]

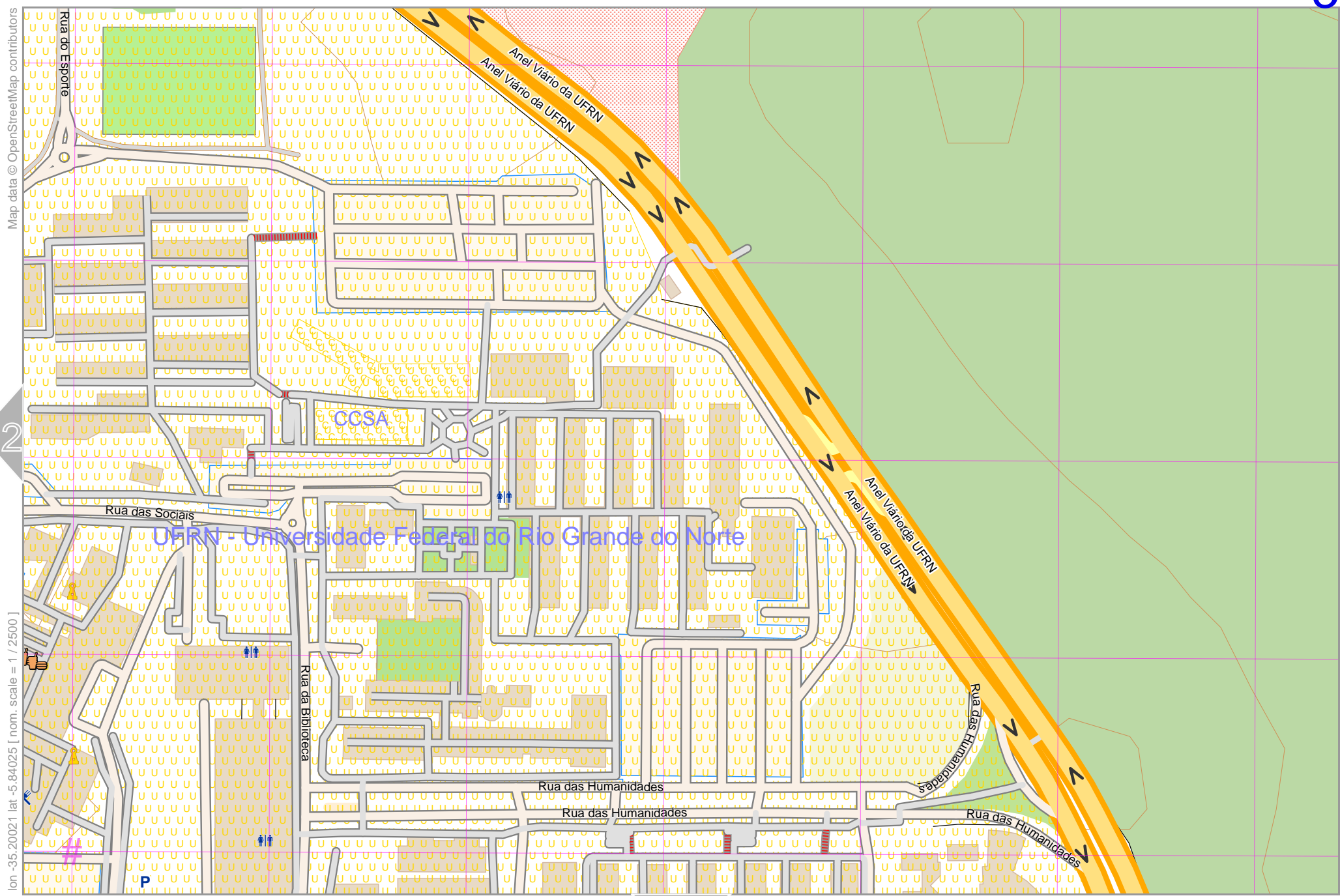


# UTM: 25 M easting 255.80 km northing 9354.00 km  
UTM-Grid-width = 100m  
Contour interval = 20m

lon -35.19998 lat -5.83618

pdfmap\_20250404\_054039\_Natal\_-35.200\_-5.8402\_900.pdf

# Natal

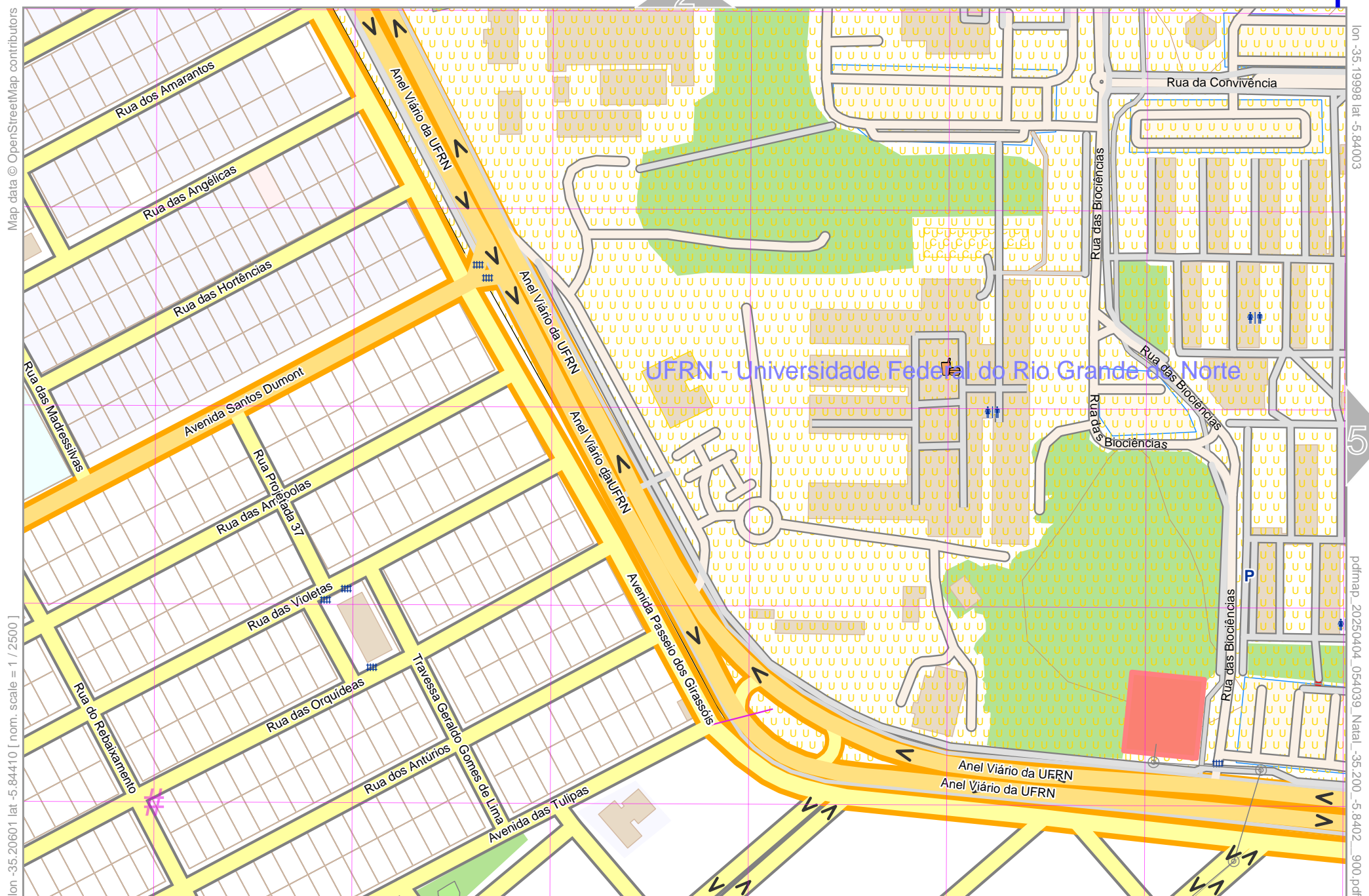


Map data © OpenStreetMap contributors

lon -35.20021 lat -5.84025 [nom. scale = 1 / 2500]

# UTM: 25 M easting 256.40 km northing 9354.00 km  
UTM-Grid-width = 100m  
Contour interval = 20m





# UTM: 25 M easting 255.80 km northing 9353.60 km  
UTM-Grid-width = 100m  
Contour interval = 20m

Natal

Map data © OpenStreetMap contributors

lon -35.20021 lat -5.84410 [nom. scale = 1 / 2500]



# UTM: 25 M easting 256.40 km northing 9353.60 km

UTM-Grid-width = 100m  
Contour interval = 20m