

Map data © OpenStreetMap contributors

lon -35.20201 lat -5.83906 [nom. scale = 1 / 1000]

lon -35.19960 lat -5.83743

pdfmap\_20250404\_054010\_Natal\_-35.199\_-5.8405\_229.pdf

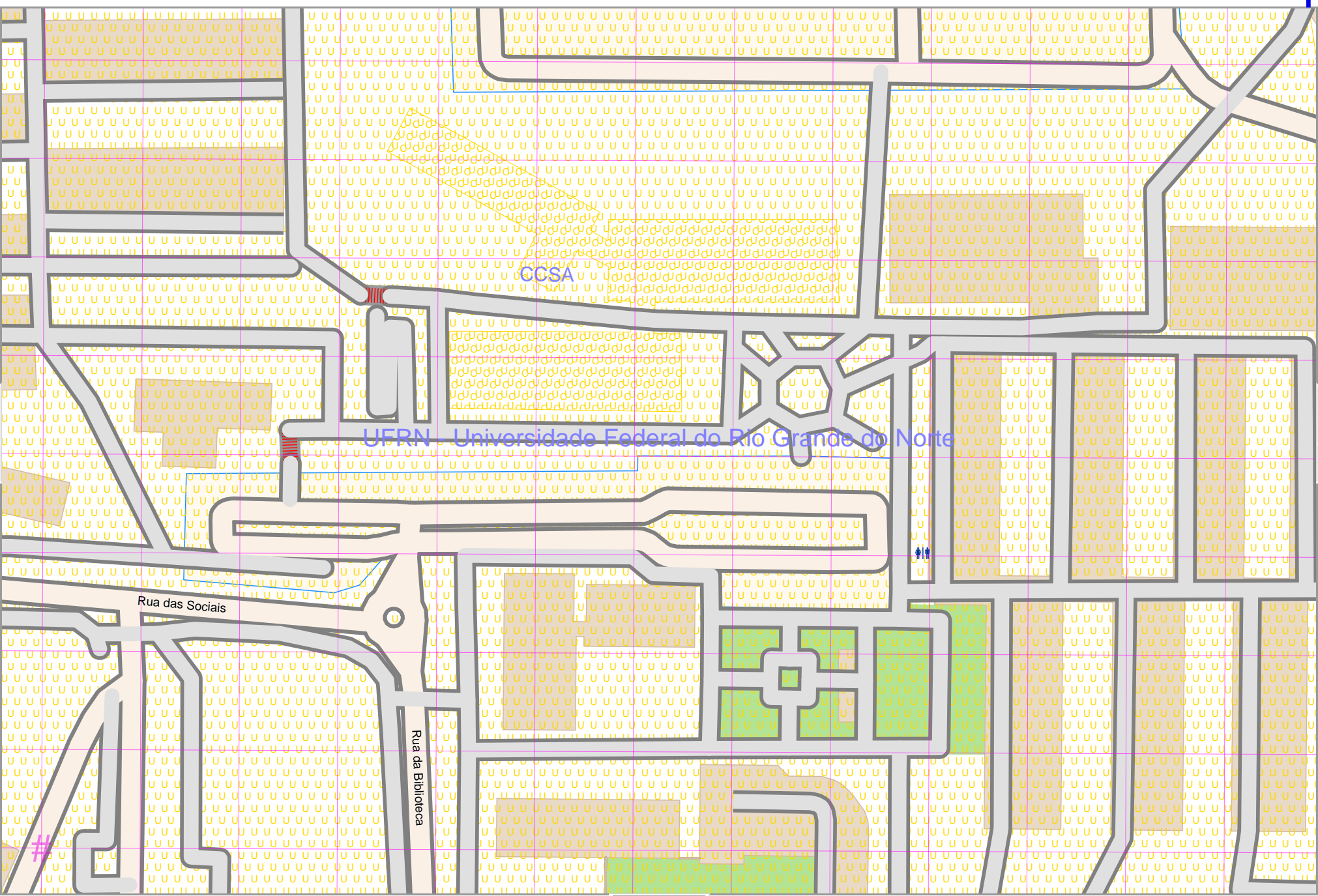
# UTM: 25 M easting 256.18 km northing 9354.12 km

UTM-Grid-width = 20m  
Contour interval = 20m

Natal

Map data © OpenStreetMap contributors

lon -35.19969 lat -5.83906 [nom. scale = 1 / 1000]



Rua das Sociais

Rua da Biblioteca

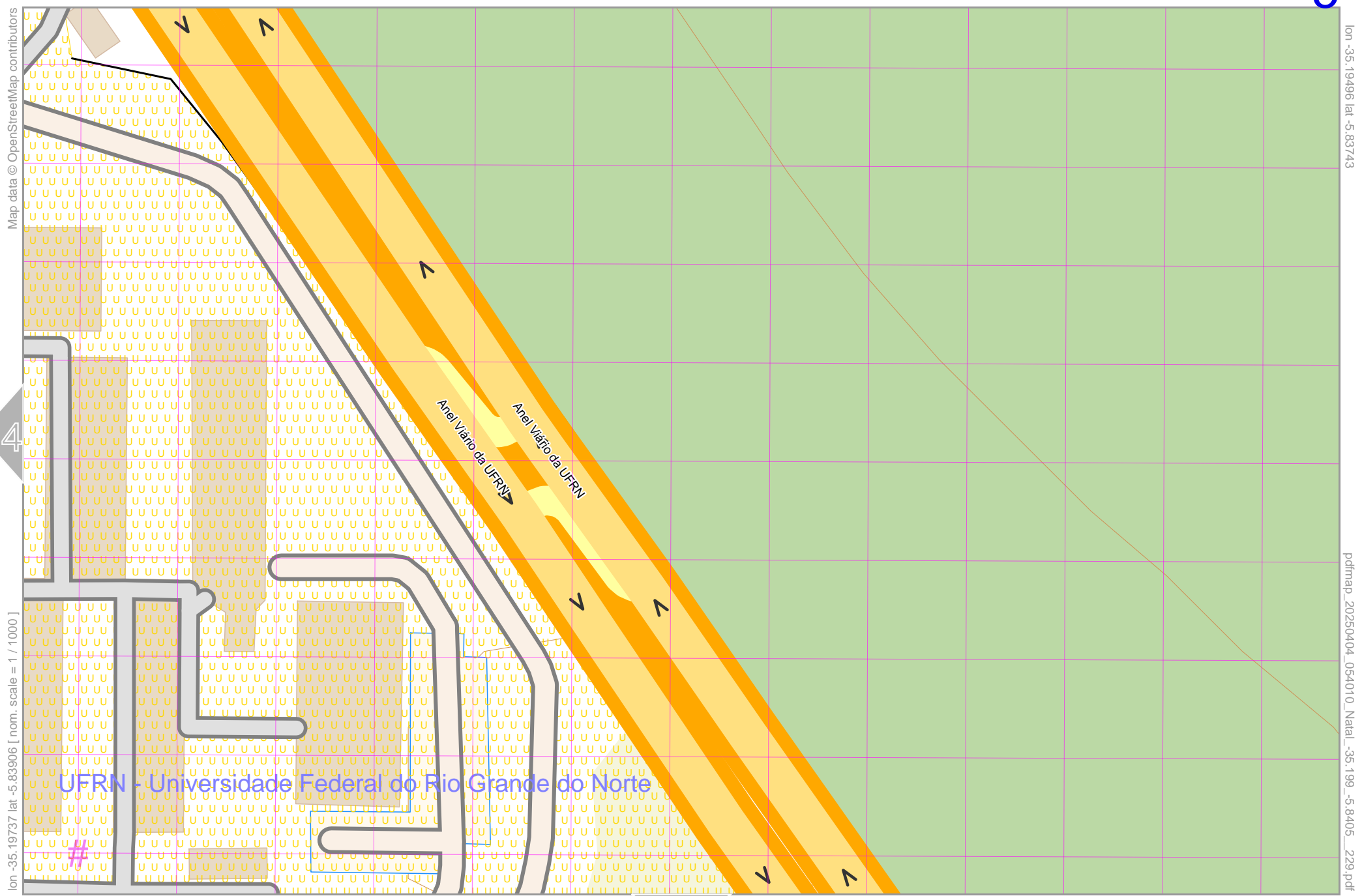
UFRN - Universidade Federal do Rio Grande do Norte

CCSA

# UTM: 25 M easting 256.44 km northing 9354.12 km

UTM-Grid-width = 20m  
Contour interval = 20m

Natal



Map data © OpenStreetMap contributors

lon -35.19737 lat -5.83906 [nom. scale = 1 / 1000]

lon -35.19496 lat -5.83743

pdfmap\_20250404\_054010\_Natal\_-35.199\_-5.8405\_229.pdf

UFRN - Universidade Federal do Rio Grande do Norte

# UTM: 25 M easting 256.70 km northing 9354.12 km  
UTM-Grid-width = 20m  
Contour interval = 20m



Natal

Map data © OpenStreetMap contributors

lon -35.20433 lat -5.84059 [ nom. scale = 1 / 1000 ]

lon -35.20192 lat -5.83997

pdfmap\_20260404\_05f010\_Natal\_-35.199\_-5.8405\_-229.pdf

Rua do NUPLAM

UFRN - Universidade Federal do Rio Grande do Norte

Anel Viário da UFRN

Anel Viário da UFRN

# UTM: 25 M easting 255.92 km northing 9353.94 km

UTM-Grid-width = 20m  
Contour interval = 20m

Map data © OpenStreetMap contributors

lon -35.20201 lat -5.84059 [ nom. scale = 1 / 1000 ]

lon -35.19960 lat -5.83897

polimap\_20250404\_05f010\_Natal\_-35.199\_-5.8405\_-229.pdf

UFRN - Universidade Federal do Rio Grande do Norte

Rua da Reitoria

Rua da Convivência

#UTM: 25 M easting 256.18 km northing 9353.94 km  
UTM-Grid-width = 20m  
Contour interval = 20m

Natal

Map data © OpenStreetMap contributors

lon -35.19969 lat -5.84059 [ nom. scale = 1 / 1000 ]

# UTM: 25 M easting 256.44 km northing 9353.96 km

UTM-Grid-width = 20m  
Contour interval = 20m

4

8

lon -35.19728 lat -5.83697

pdfmap\_20250404\_054010\_Natal\_-35.199\_-5.8405\_-229.pdf

UFRN - Universidade Federal do Rio Grande do Norte

Rua da Biblioteca

Rua das Humanidades

Rua das Humanidades

Rua da Convivência

Rua da Biblioteca

Rua do Agora

12



Natal

Map data © OpenStreetMap contributors

lon -35.19737 lat -5.84059 [ nom. scale = 1 / 1000 ]

# UTM: 25 M easting 256.70 km northing 9353.96 km  
UTM-Grid-width = 20m  
Contour interval = 20m

UFRN Universidade Federal do Rio Grande do Norte

Rua das Humanidades

Rua das Humanidades

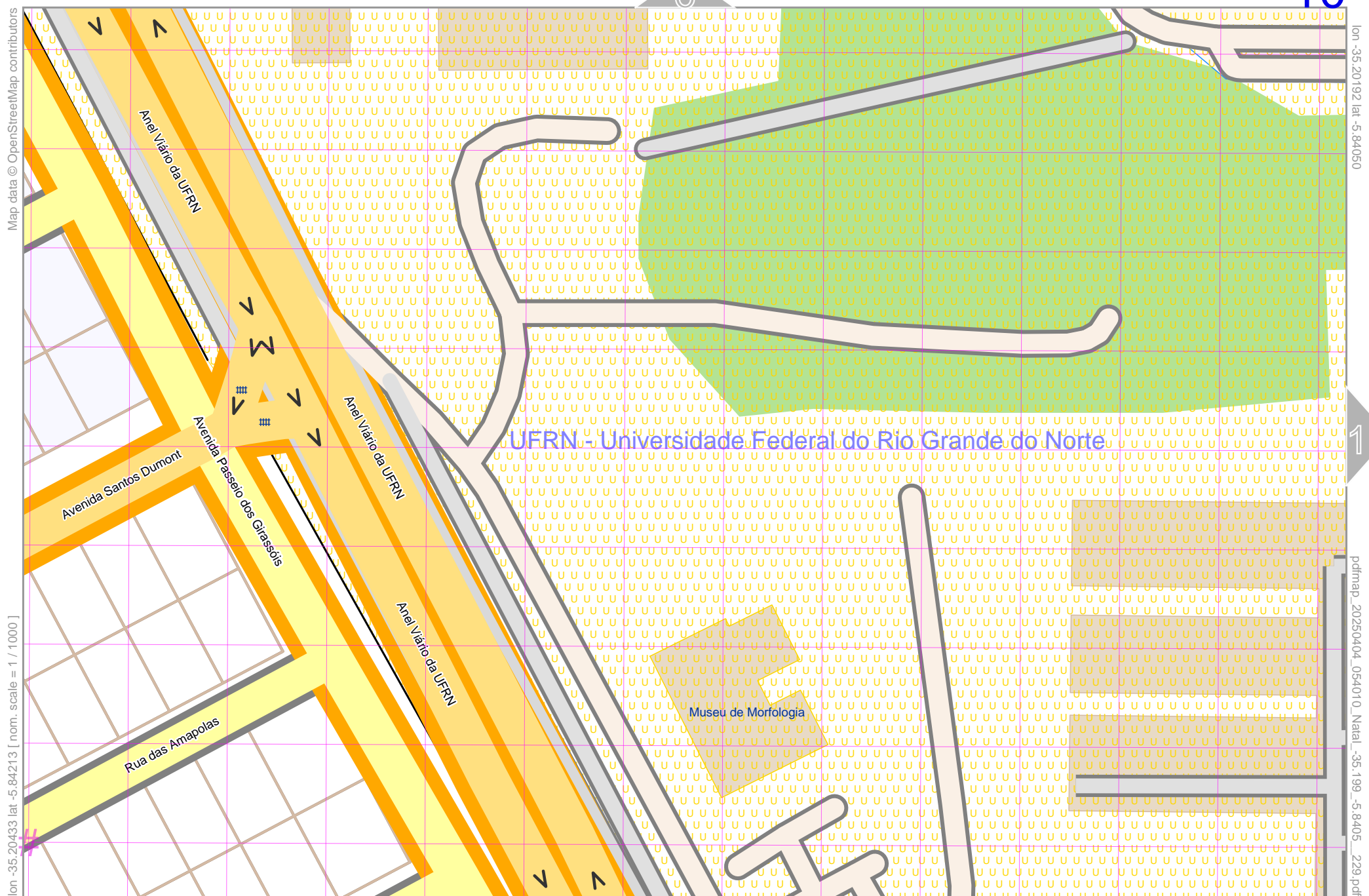
Rua das Humanidades

Anel Viário da UFRN

Anel Viário da UFRN

Rua das Humanidades

13



Natal

11

Map data © OpenStreetMap contributors

lon -35.19960 lat -5.84050

Departamento de Ecologia

Rua das Bociências

UFRN - Universidade Federal do Rio Grande do Norte

12

pdfmap\_20250404\_054010\_Natal\_-35.199\_-5.8405\_-229.pdf

lon -35.20201 lat -5.84213 [nom. scale = 1 / 1000]

Rua das Bociências

Rua das Bociências

15

# UTM: 25 M easting 256.18 km northing 9353.78 km

UTM-Grid-width = 20m  
Contour interval = 20m

Map data © OpenStreetMap contributors

lon -35.19969 lat -5.84213 [nom. scale = 1 / 1000]

lon -35.19728 lat -5.84050

pothmap\_20250404\_054010\_Natal\_-35.199\_-5.8405\_-229.pdf

UFRN - Universidade Federal do Rio Grande do Norte

Rua das Exatas

Rua do Ágora

Rua do Observatório

Rua da Tecnologia

Rua da Tecnologia

Rua das Engenharias

# UTM: 25 M easting 256.44 km northing 9353.78 km

UTM-Grid-width = 20m  
Contour interval = 20m

Natal

Map data © OpenStreetMap contributors

lon -35.19737 lat -5.84213 [nom. scale = 1 / 1000]

lon -35.19496 lat -5.84050

polimap\_20250404\_054010\_Natal\_-35.199\_-5.8405\_-229.pdf

UFRN - Universidade Federal do Rio Grande do Norte

Rua do Observatório

Rua das Engenharias

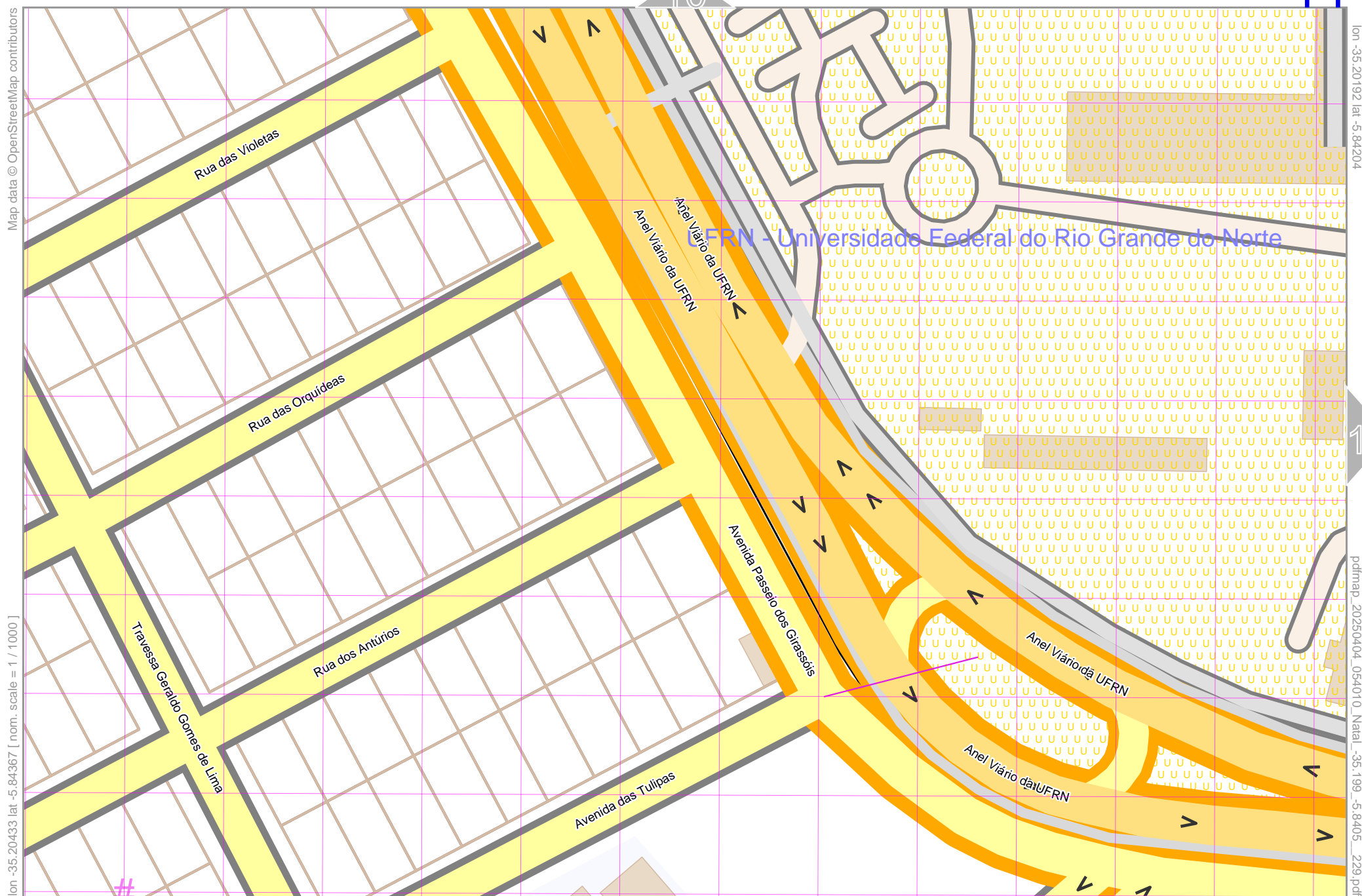
Anel Viário da UFRN

Anel Viário da UFRN

# UTM: 25 M easting 256.70 km northing 9353.78 km

UTM-Grid-width = 20m  
Contour interval = 20m





Map data © OpenStreetMap contributors

lon -35.20433 lat -5.84367 [ nom. scale = 1 / 1000 ]

# UTM: 25 M easting 255.94 km northing 9353.60 km  
UTM-Grid-width = 20m  
Contour interval = 20m



#UTM: 25 M easting 256.18 km northing 9353.60 km  
UTM-Grid-width = 20m  
Contour interval = 20m

Natal

16

Map data © OpenStreetMap contributors

lon -35.19728 lat -5.84204

15

UFRN - Universidade Federal do Rio Grande do Norte

17

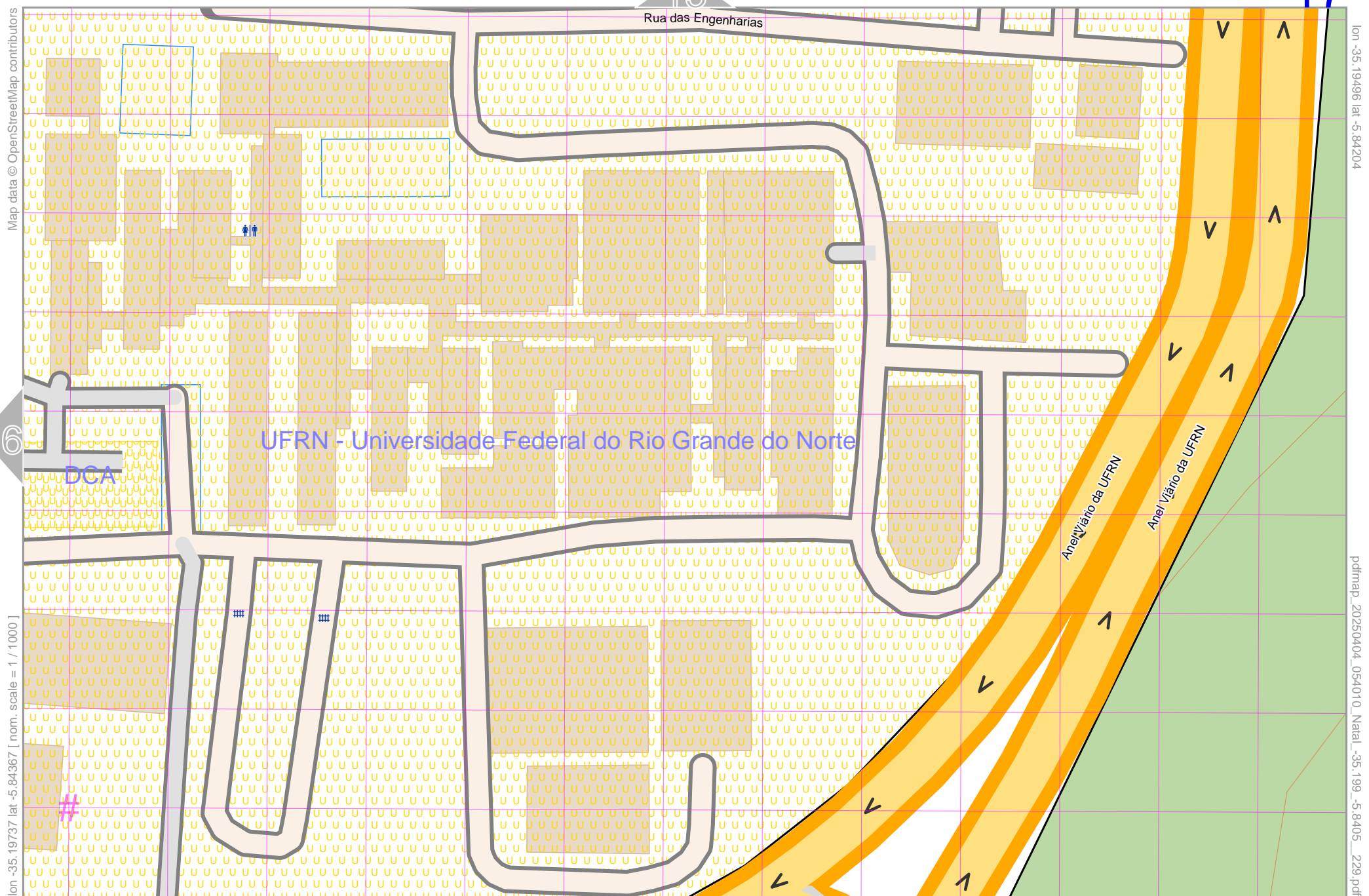
DCA

lon -35.19969 lat -5.84367 [nom. scale = 1 / 1000]

pdfmap\_20260404\_054010\_Natal\_-35.199\_-5.8405\_-229.pdf

# UTM: 25 M easting 256.44 km northing 9353.62 km

UTM-Grid-width = 20m  
Contour interval = 20m



Map data © OpenStreetMap contributors

lon -35.19737 lat -5.84367 [nom. scale = 1 / 1000]

# UTM: 25 M easting 256.70 km northing 9353.62 km  
UTM-Grid-width = 20m  
Contour interval = 20m