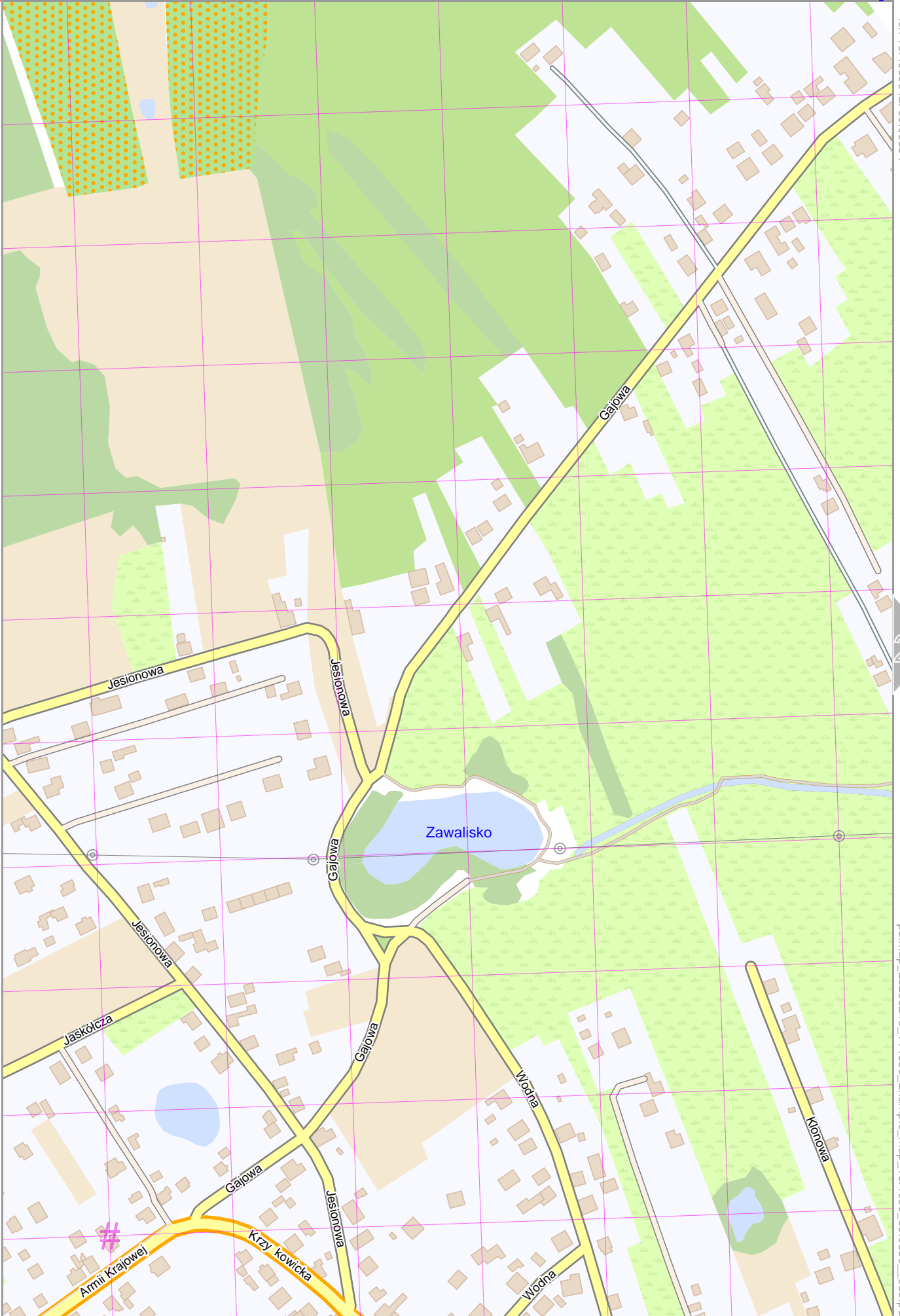




Map data © OpenStreetMap contributors

lon 18.40595 lat 50.06854

lon 18.39589 lat 50.05894 [ nom. scale = 1 / 4000 ]



pdfmap\_20250218\_114338\_Example\_Map\_18.4059\_50.0589\_388.pdf

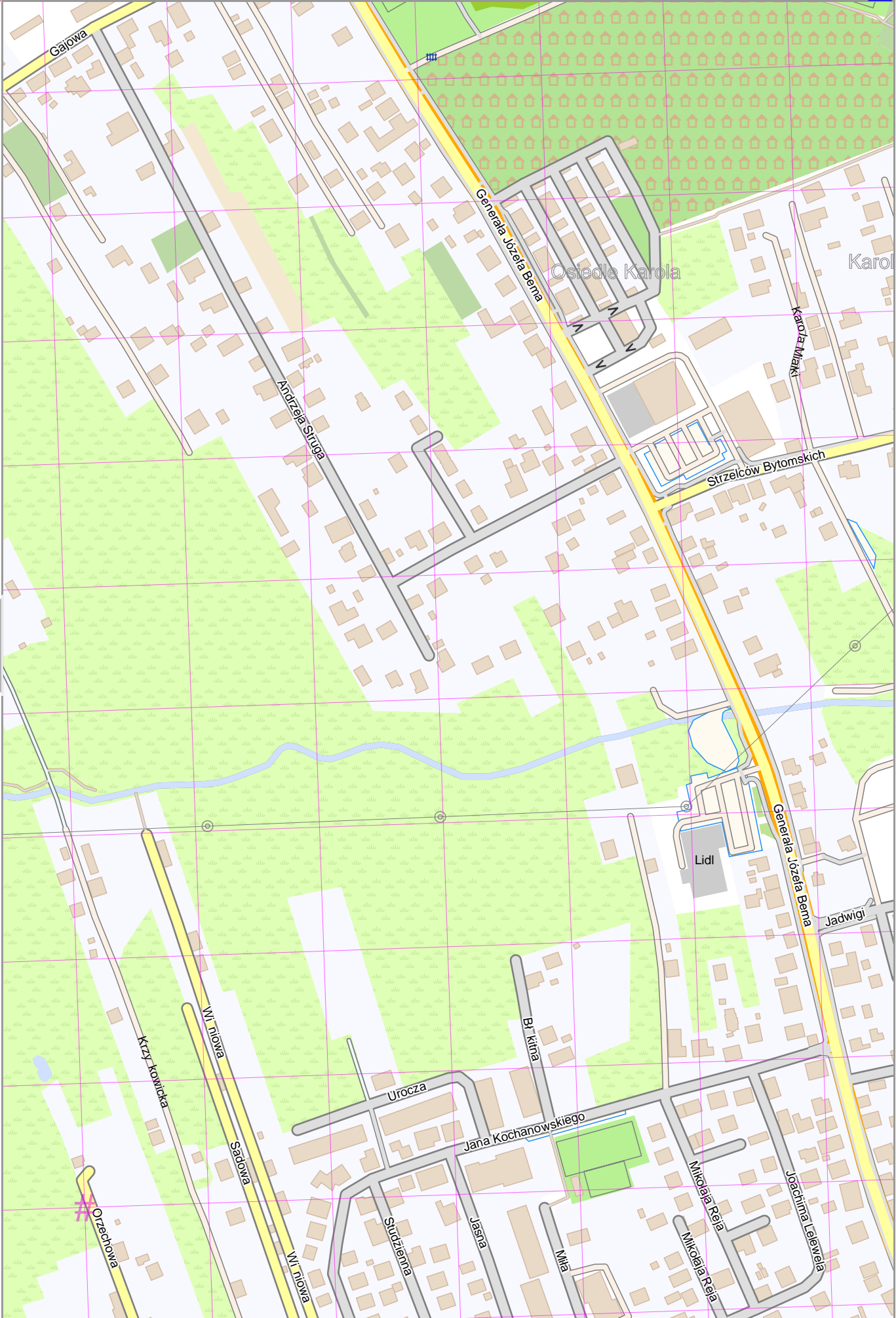
# UTM: 34 U easting 313.70 km northing 5548.50 km  
UTM-Grid-width = 100m





Map data © OpenStreetMap contributors

lon 18.41600 lat 50.06854



lon 18.40595 lat 50.05894 [ nom. scale = 1 / 4000 ]

pdfmap\_20250218\_114338\_Example\_Map\_18.4059\_50.0589\_388.pdf

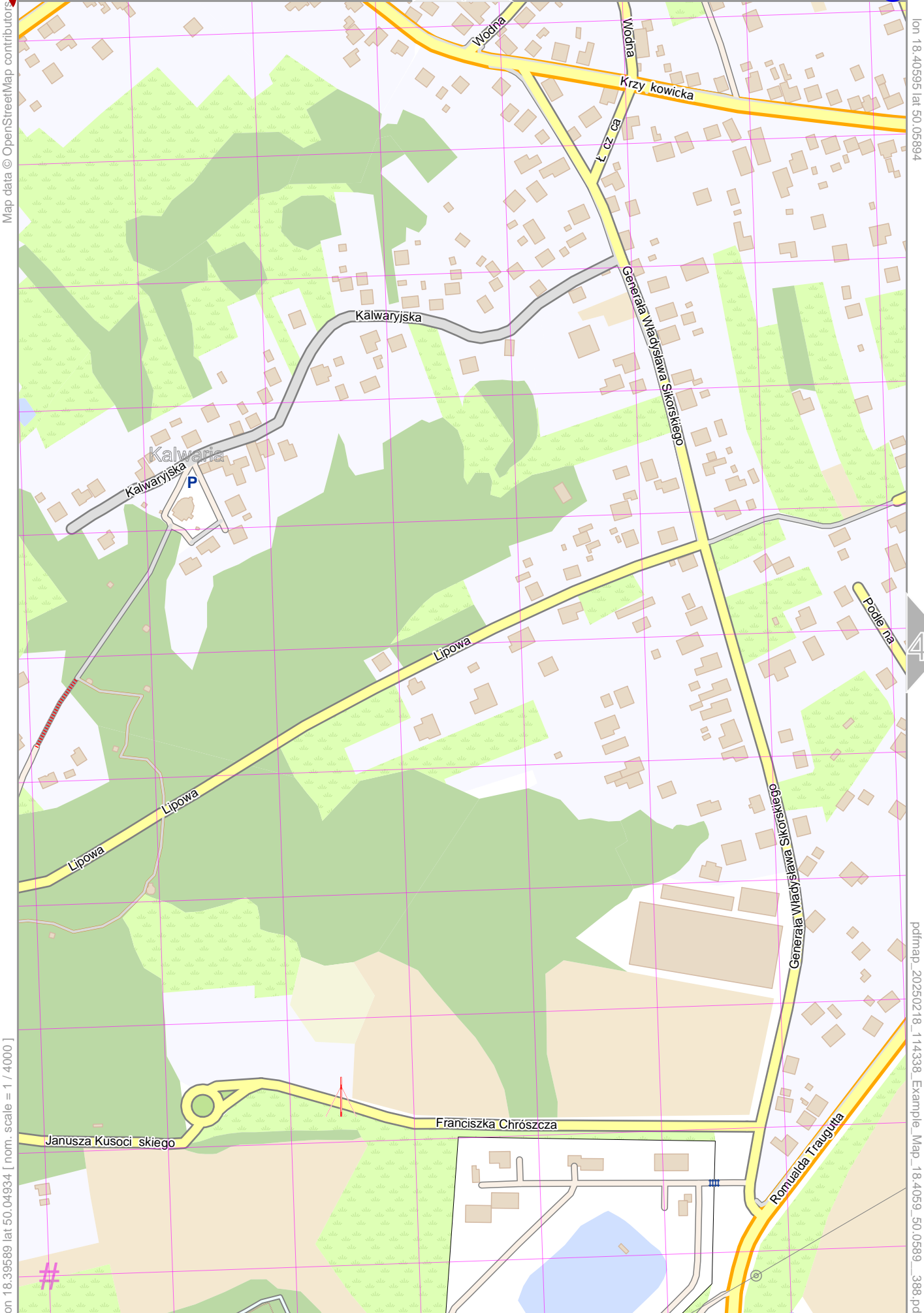
# UTM: 34 U easting 314.40 km northing 5548.50 km  
UTM-Grid-width = 100m





# Example\_Map

3



lon 18.40595 lat 50.05894

pdfmap\_20250218\_114338\_Example\_Map\_18.4059\_50.0589\_388.pdf

4



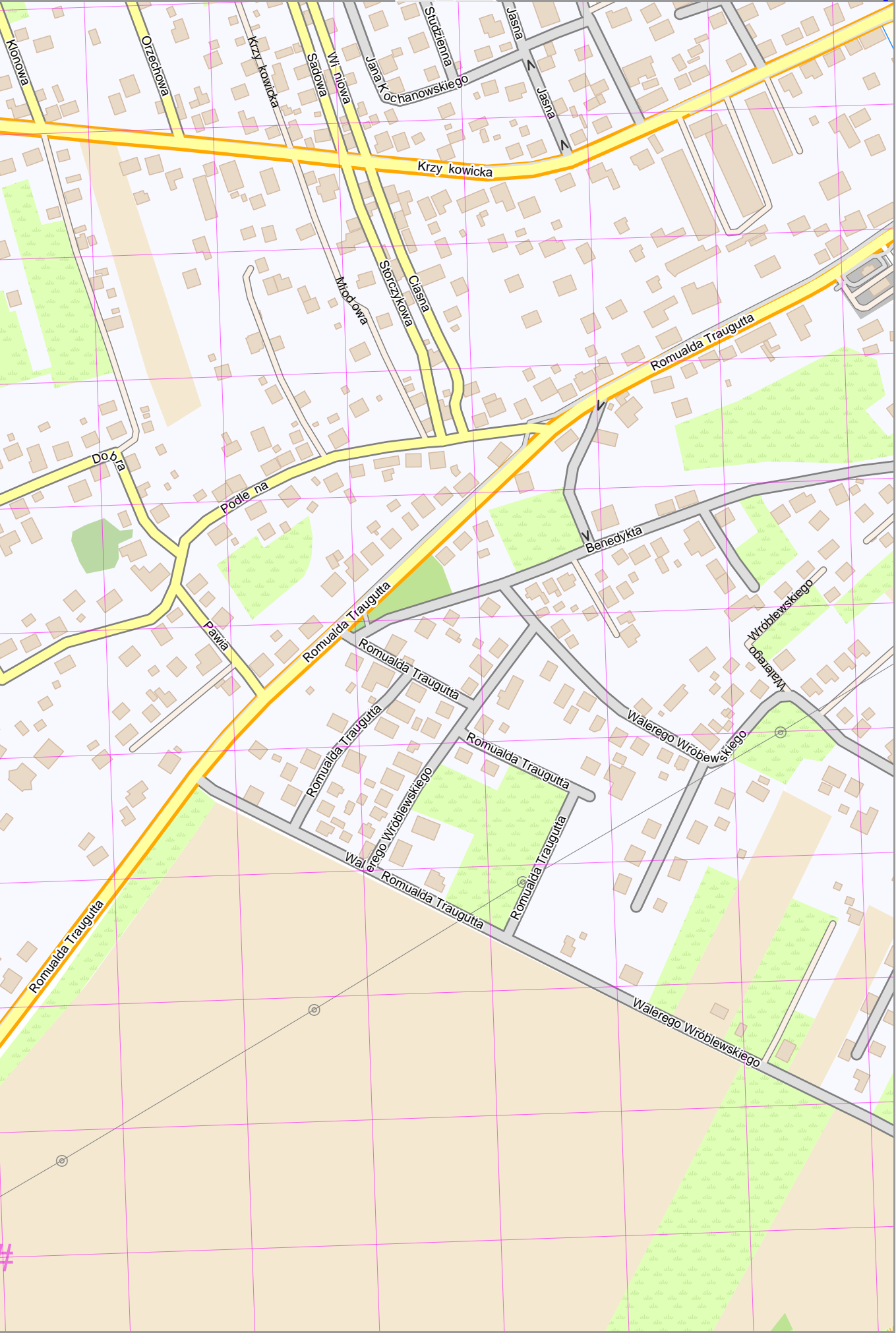


Map data © OpenStreetMap contributors

lon 18.41600 lat 50.05894

lon 18.40595 lat 50.04934 [ nom. scale = 1 / 4000 ]

pdfmap\_20250218\_114338\_Example\_Map\_18.4059\_50.0589\_388.pdf



# UTM: 34 U easting 314.30 km northing 5547.40 km  
UTM-Grid-width = 100m