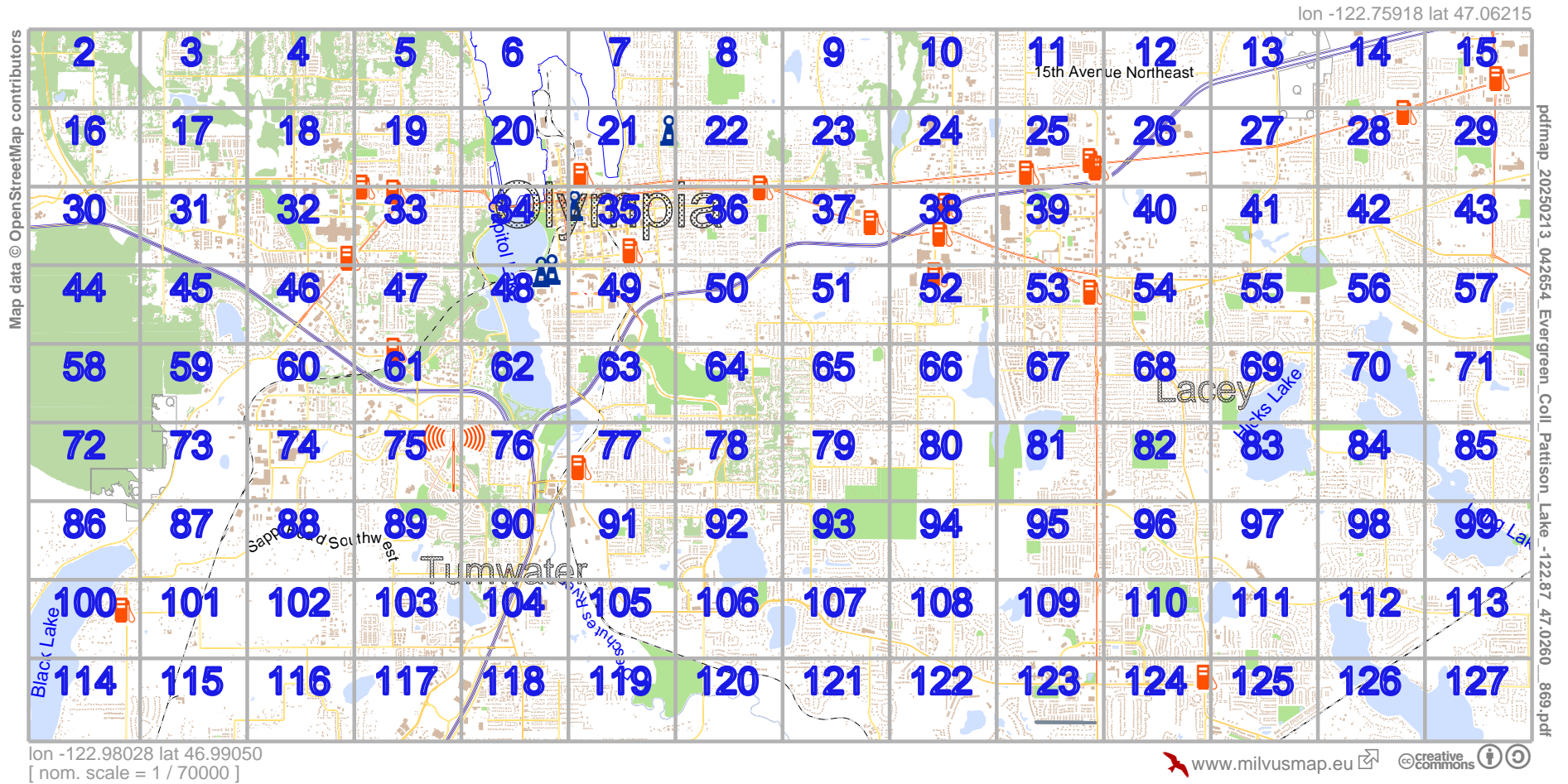


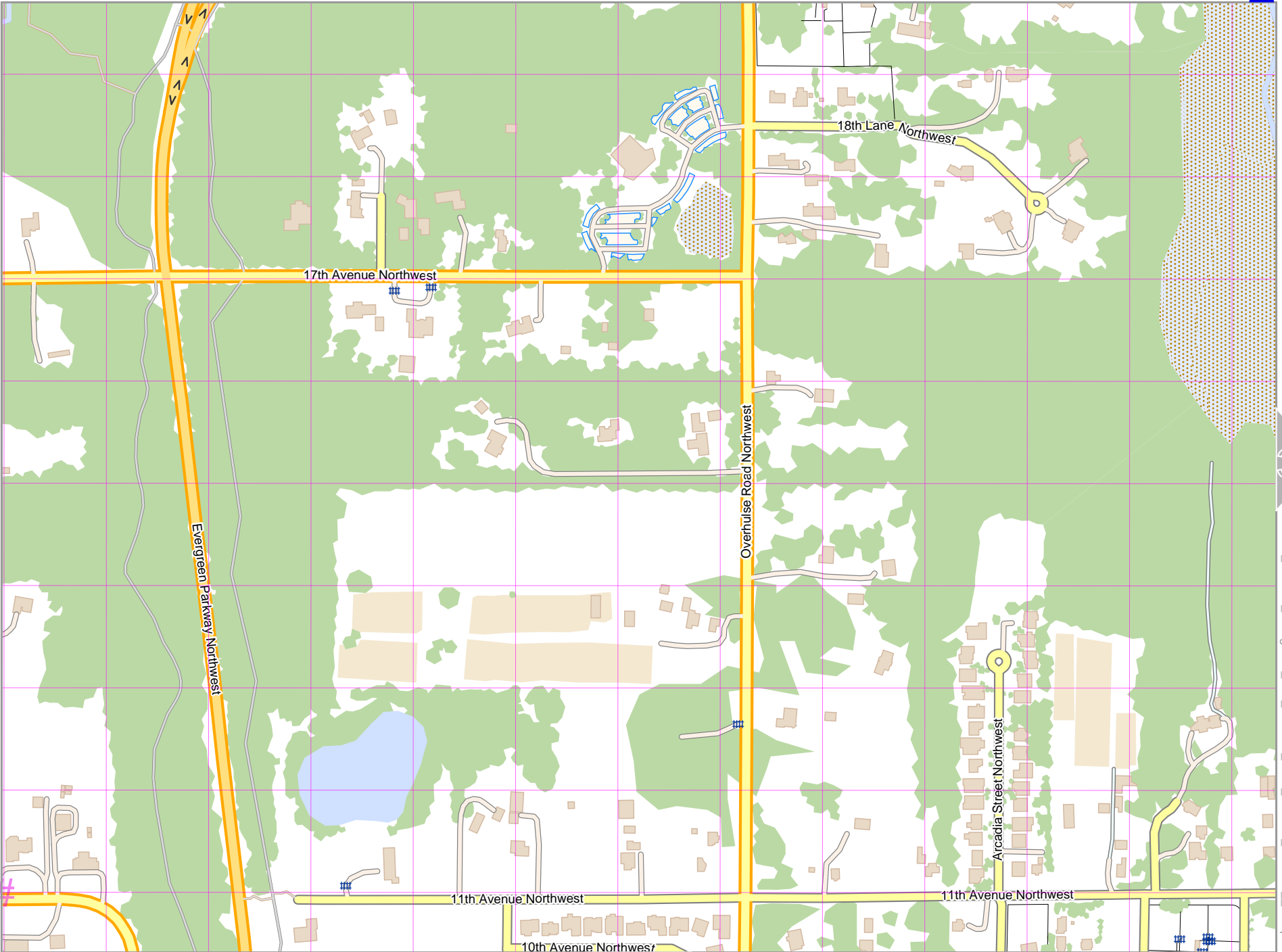
Evergreen Coll-Pattison Lake



Evergreen Coll-Pattison Lake

Map data © OpenStreetMap contributors

lon -122.98028 lat 47.05378 [nom. scale = 1 / 5000]



lon -122.96388 lat 47.06215

3

20250213_042654_Evergreen_Coll_Pattison_Lake_-122.87_47.0260_869.pdf

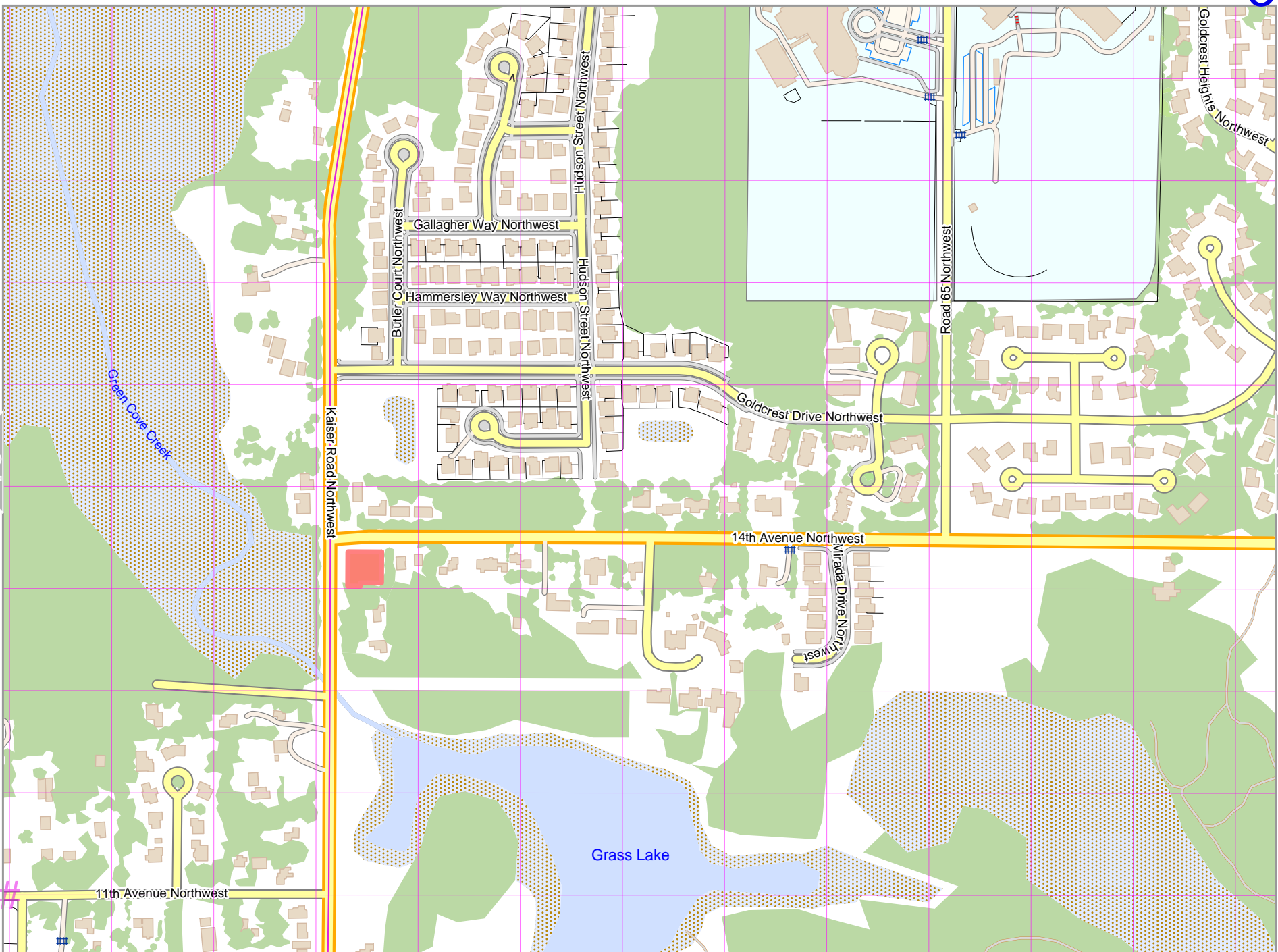
UTM: 10 T easting 501.50 km northing 5211.20 km
UTM-Grid-width = 100m

16

Evergreen Coll-Pattison Lake

Map data © OpenStreetMap contributors

lon -122.96453 lat 47.05378 [nom. scale = 1 / 5000]



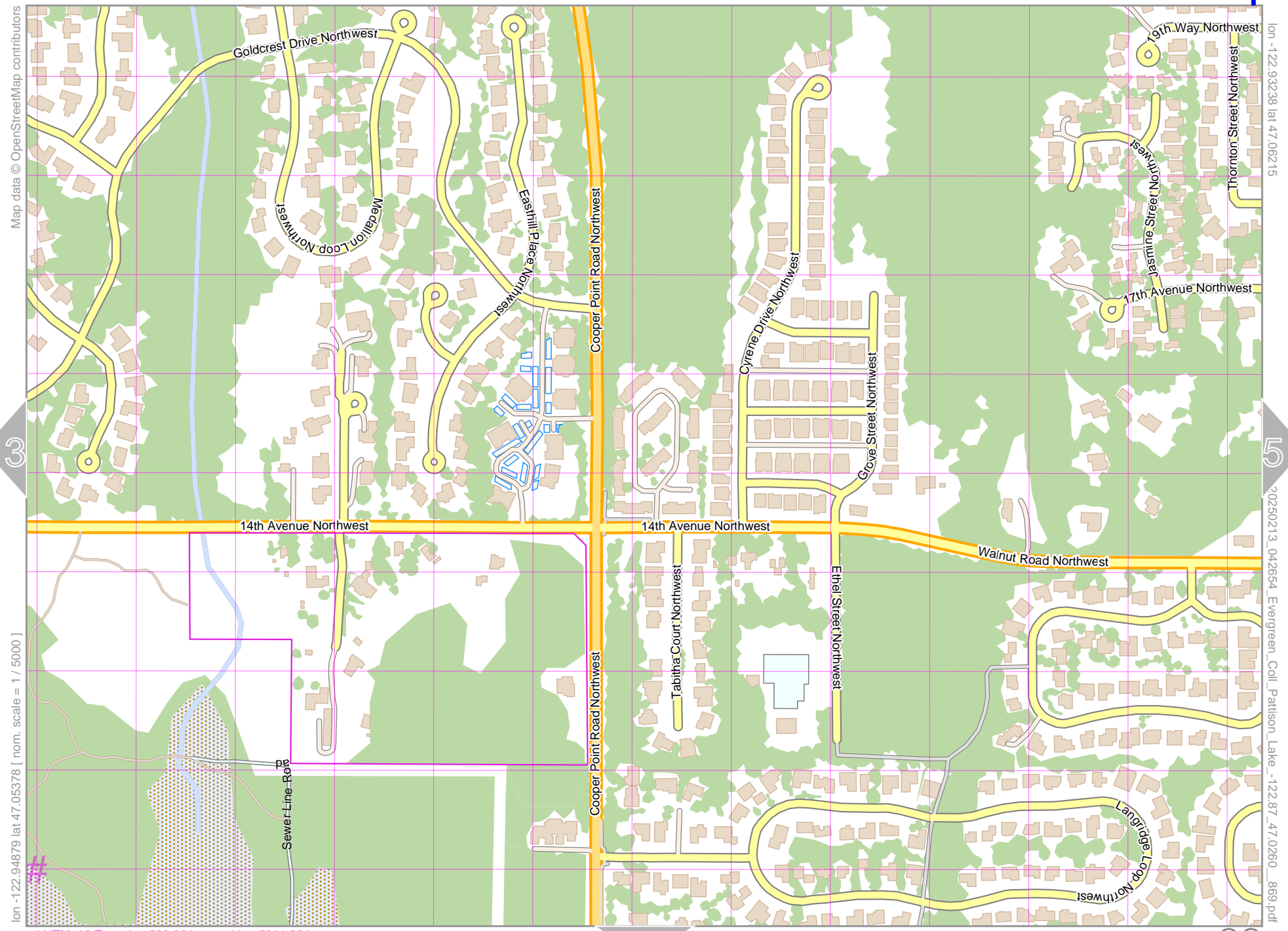
lon -122.94813 lat 47.06215

20250213_042654_Evergreen_Coll_Pattison_Lake_-122.87_47.0260_869.pdf

UTM: 10 T easting 502.70 km northing 5211.20 km
UTM-Grid-width = 100m



Evergreen Coll-Pattison Lake



Map data © OpenStreetMap contributors

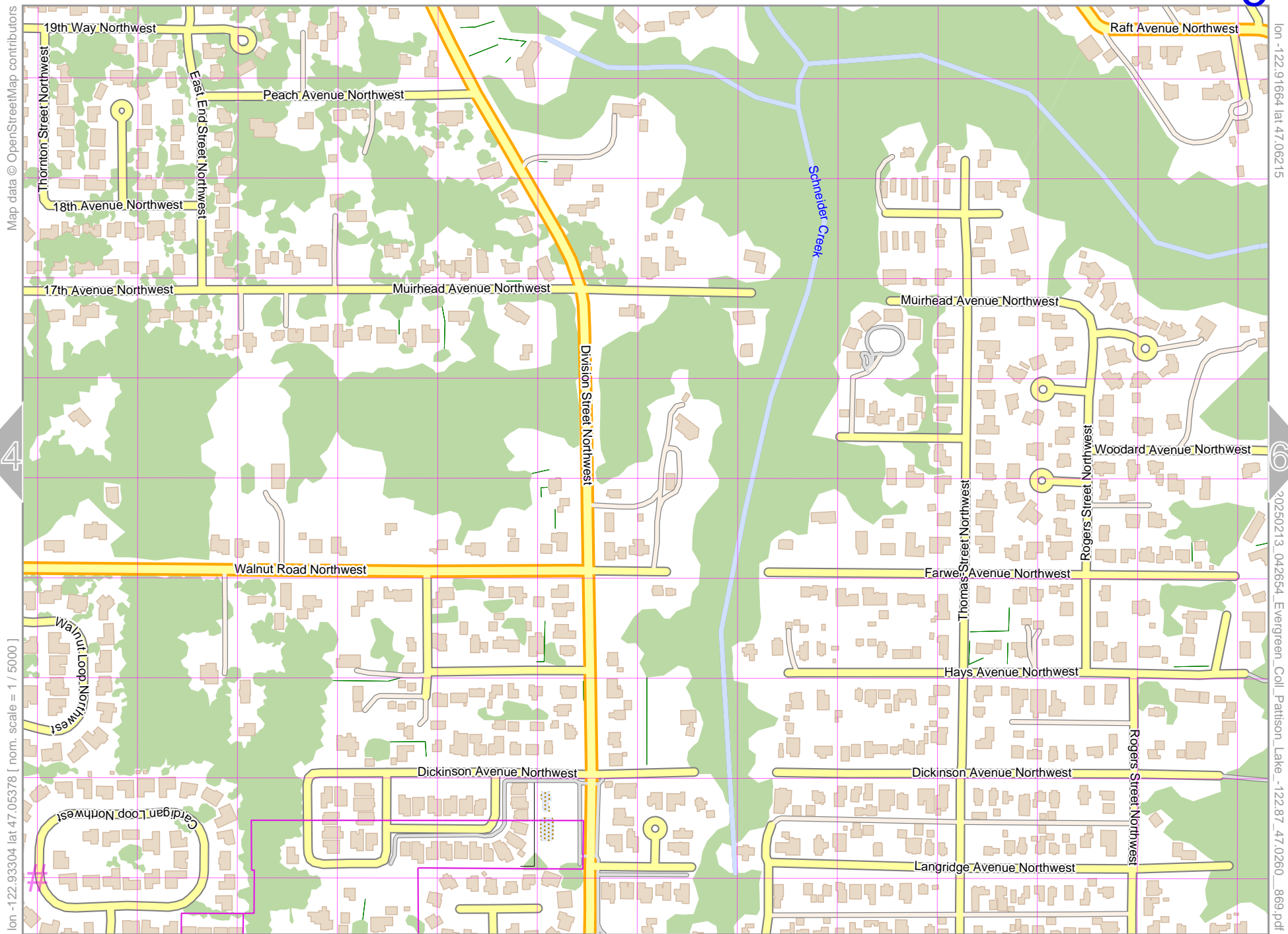
lon: -122.94879 lat: 47.05378 [nom. scale = 1 / 5000]

lon: -122.93238 lat: 47.06215

20250213_042654_Evergreen_Coll_Pattison_Lake_-122.87_47.0260_869.pdf

UTM: 10 T easting 503.90 km northing 5211.20 km
UTM-Grid-width = 100m

Evergreen Coll-Pattison Lake



Map data © OpenStreetMap contributors

lon -122.91664 lat 47.06215

lon -122.93304 lat 47.05378 [nom. scale = 1 / 5000]

20250213_042654_Evergreen_Coll_Pattison_Lake_-122.87_47.0260_869.pdf

UTM: 10 T easting 505.10 km northing 5211.20 km
UTM-Grid-width = 100m

Evergreen Coll-Pattison Lake



Map data © OpenStreetMap contributors

lon -122.91730 lat 47.05378 [nom. scale = 1 / 5000]

UTM: 10 T easting 506.30 km northing 5211.20 km
UTM-Grid-width = 100m

lon -122.90089 lat 47.06215

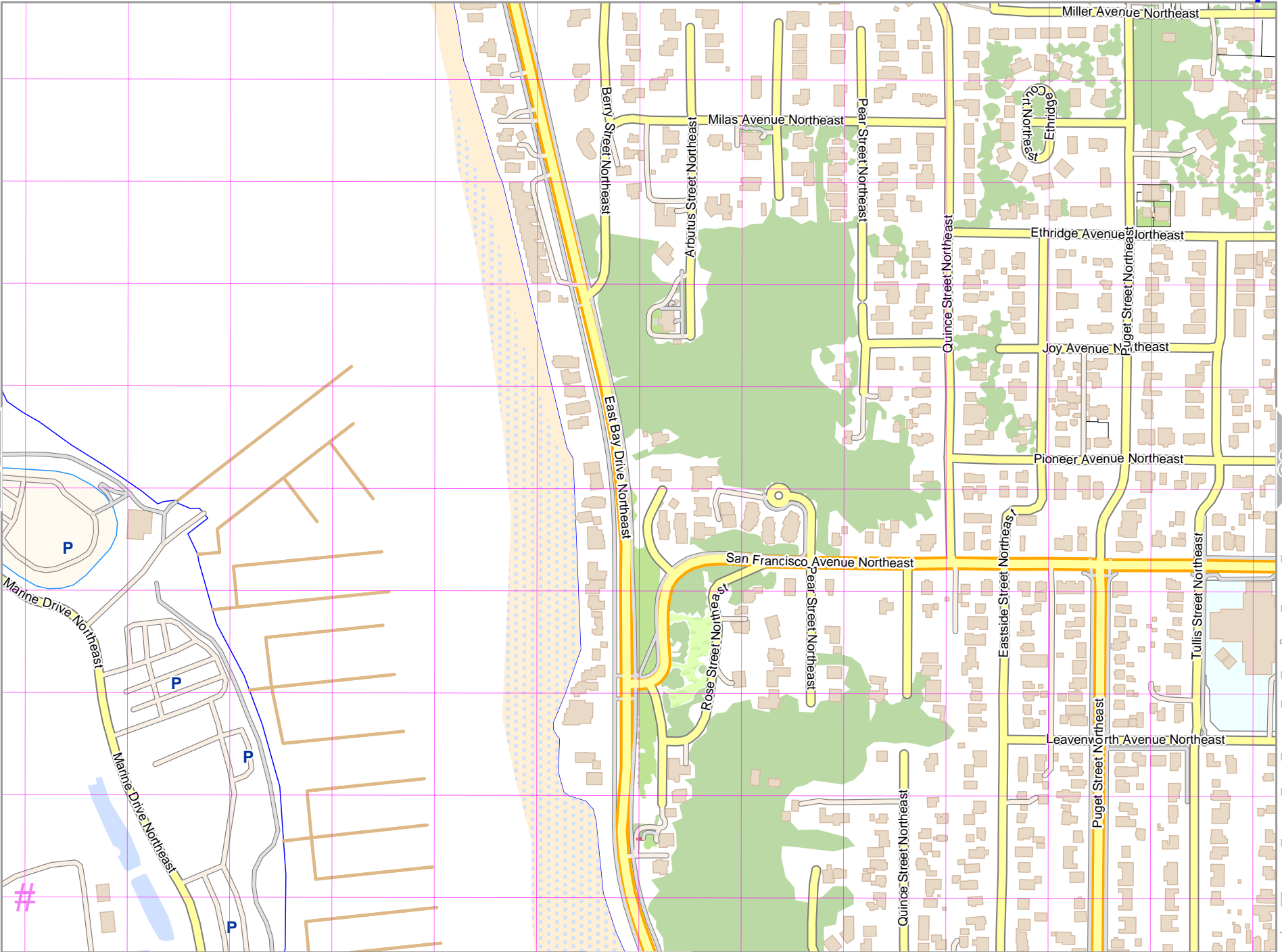
20250213_042654_Evergreen_Coll_Pattison_Lake_-122.87_47.0260_869.pdf

Evergreen Coll-Pattison Lake

7 top

Map data © OpenStreetMap contributors

lon -122.90155 lat 47.05378 [nom. scale = 1 / 5000]



UTM: 10 T easting 507.50 km northing 5211.20 km
UTM-Grid-width = 100m

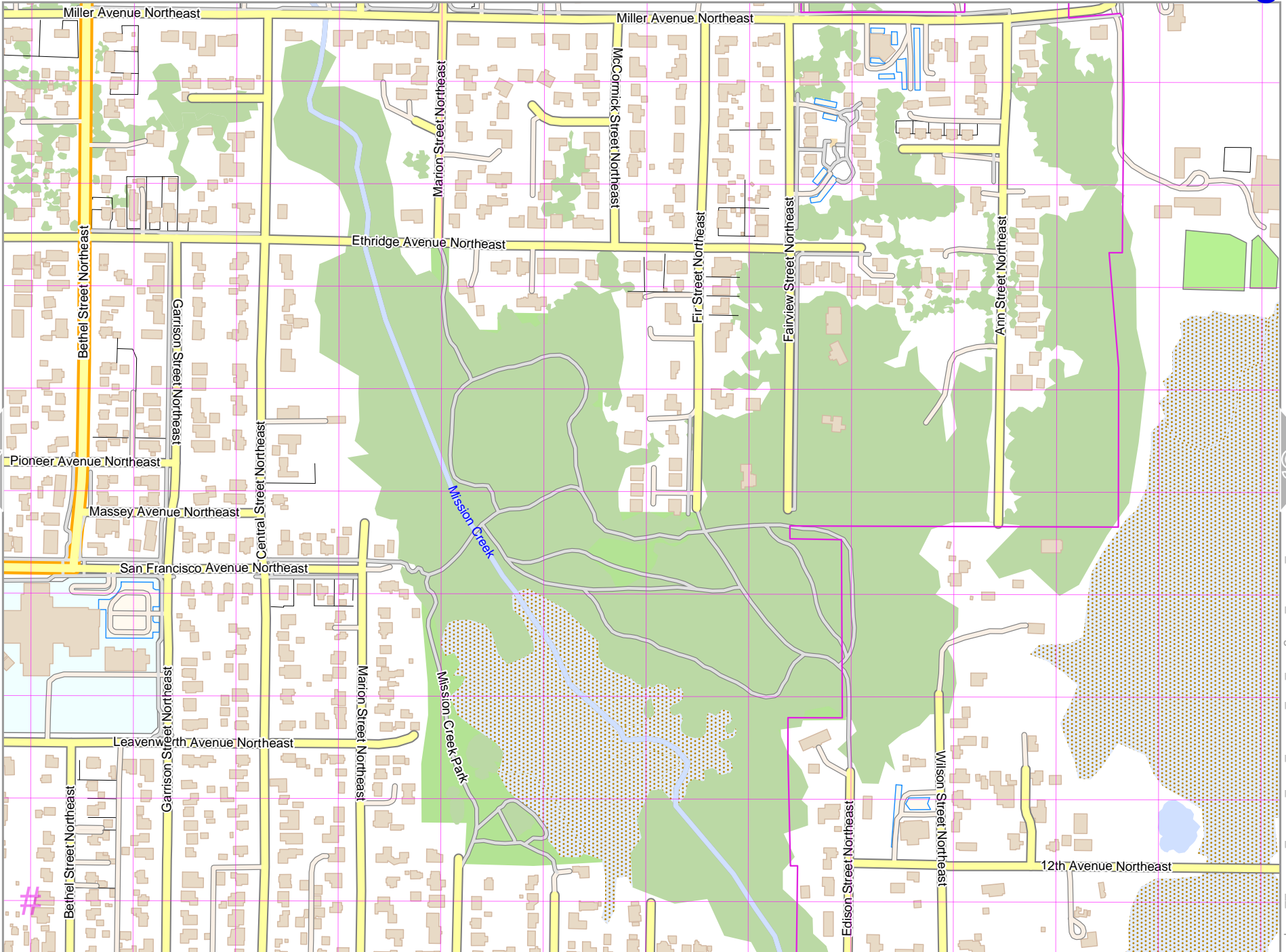
Evergreen Coll-Pattison Lake

8

top

Map data © OpenStreetMap contributors

lon -122.88580 lat 47.05378 [nom. scale = 1 / 5000]

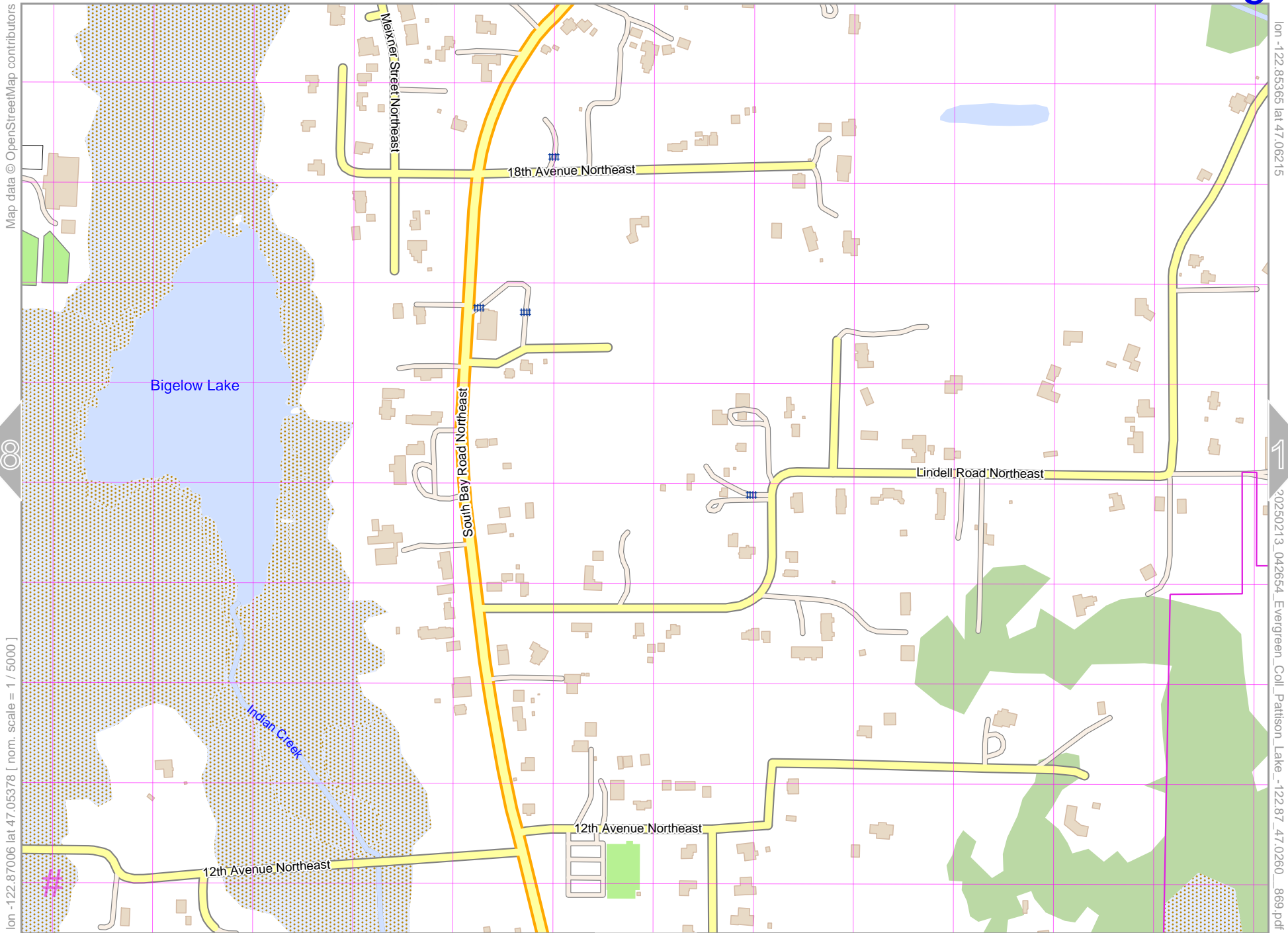


lon -122.86940 lat 47.06215

20250213_042654_Evergreen_Coll_Pattison_Lake_-122.87_47.0260_869.pdf

UTM: 10 T easting 508.70 km northing 5211.20 km
UTM-Grid-width = 100m

Evergreen Coll-Pattison Lake



Map data © OpenStreetMap contributors

lon -122.87006 lat 47.05378 [nom. scale = 1 / 5000]

lon -122.85365 lat 47.06215

20250213_042654_Evergreen_Coll_Pattison_Lake_-122.87_47.0260_869.pdf

UTM: 10 T easting 509.90 km northing 5211.20 km
UTM-Grid-width = 100m

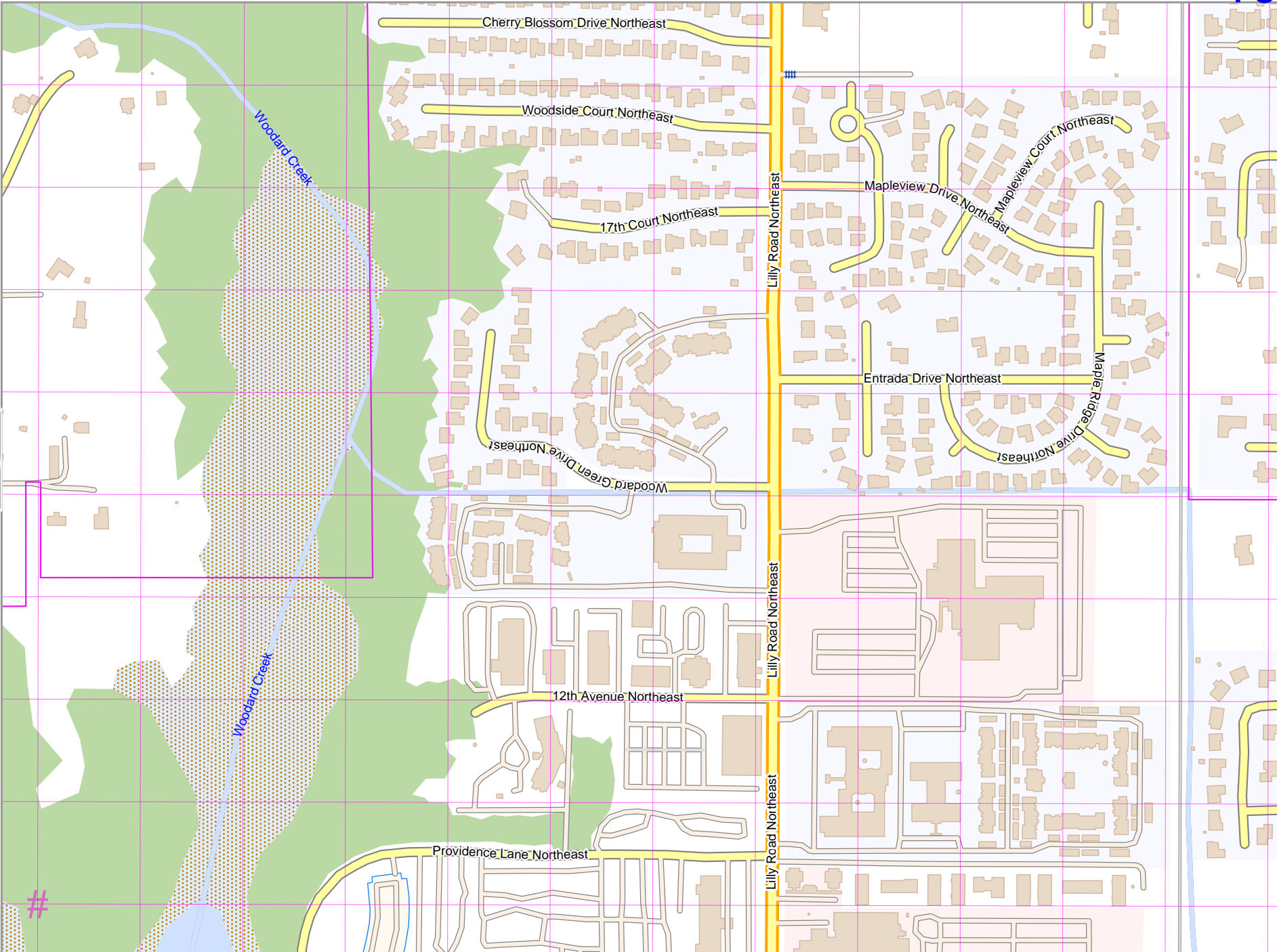
Evergreen Coll-Pattison Lake

Map data © OpenStreetMap contributors

lon -122.85431 lat 47.05378 [nom. scale = 1 / 5000]

lon -122.83791 lat 47.06215

20250213_042654_Evergreen_Coll_Pattison_Lake_-122.87_47.0260_869.pdf



UTM: 10 T easting 511.10 km northing 5211.20 km
UTM-Grid-width = 100m

Evergreen Coll-Pattison Lake

11

top

Map data © OpenStreetMap contributors

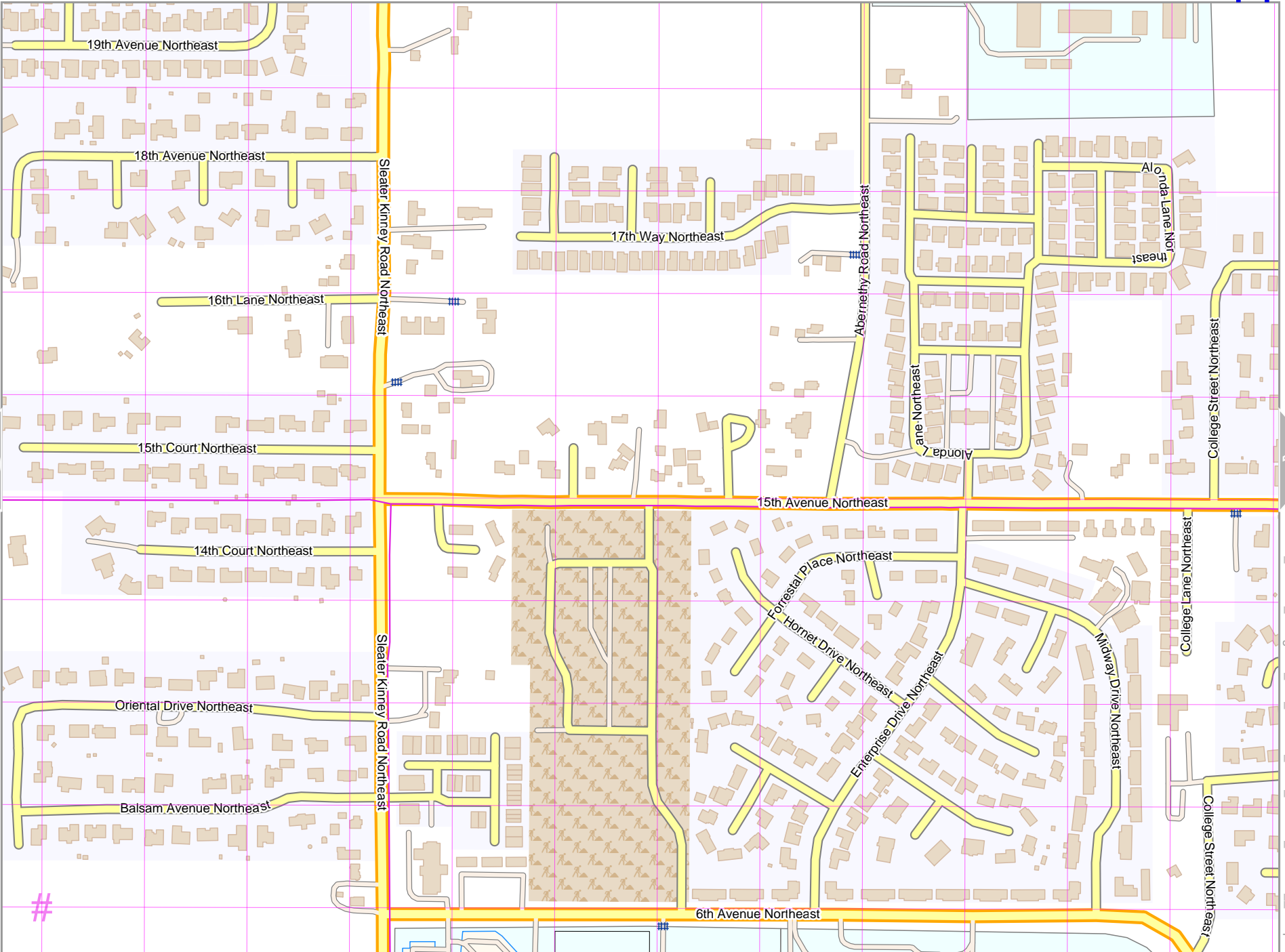
lon -122.82216 lat 47.06215

10

12

lon -122.83856 lat 47.05378 [nom. scale = 1 / 5000]

20250213_042654_Evergreen_Coll_Pattison_Lake_-122.87_47.0260_869.pdf



UTM: 10 T easting 512.30 km northing 5211.20 km
UTM-Grid-width = 100m

25

Evergreen Coll-Pattison Lake

12

top

Map data © OpenStreetMap contributors

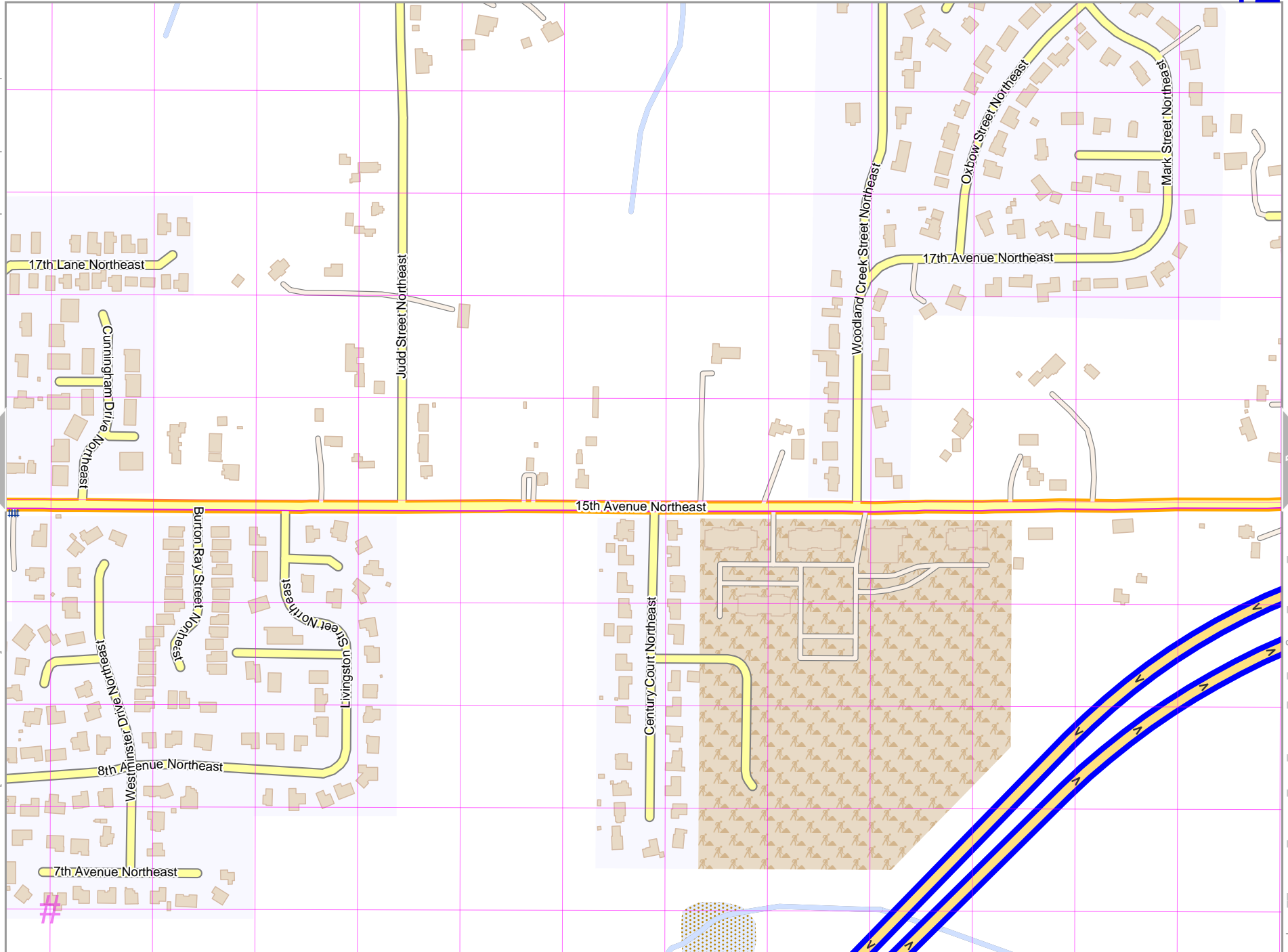
lon -122.80642 lat 47.06215

11

13

lon -122.82282 lat 47.05378 [nom. scale = 1 / 5000]

20250213_042654_Evergreen_Coll_Pattison_Lake_-122.87_47.0260_869.pdf



UTM: 10 T easting 513.50 km northing 5211.20 km
UTM-Grid-width = 100m

26

Evergreen Coll-Pattison Lake

Map data © OpenStreetMap contributors

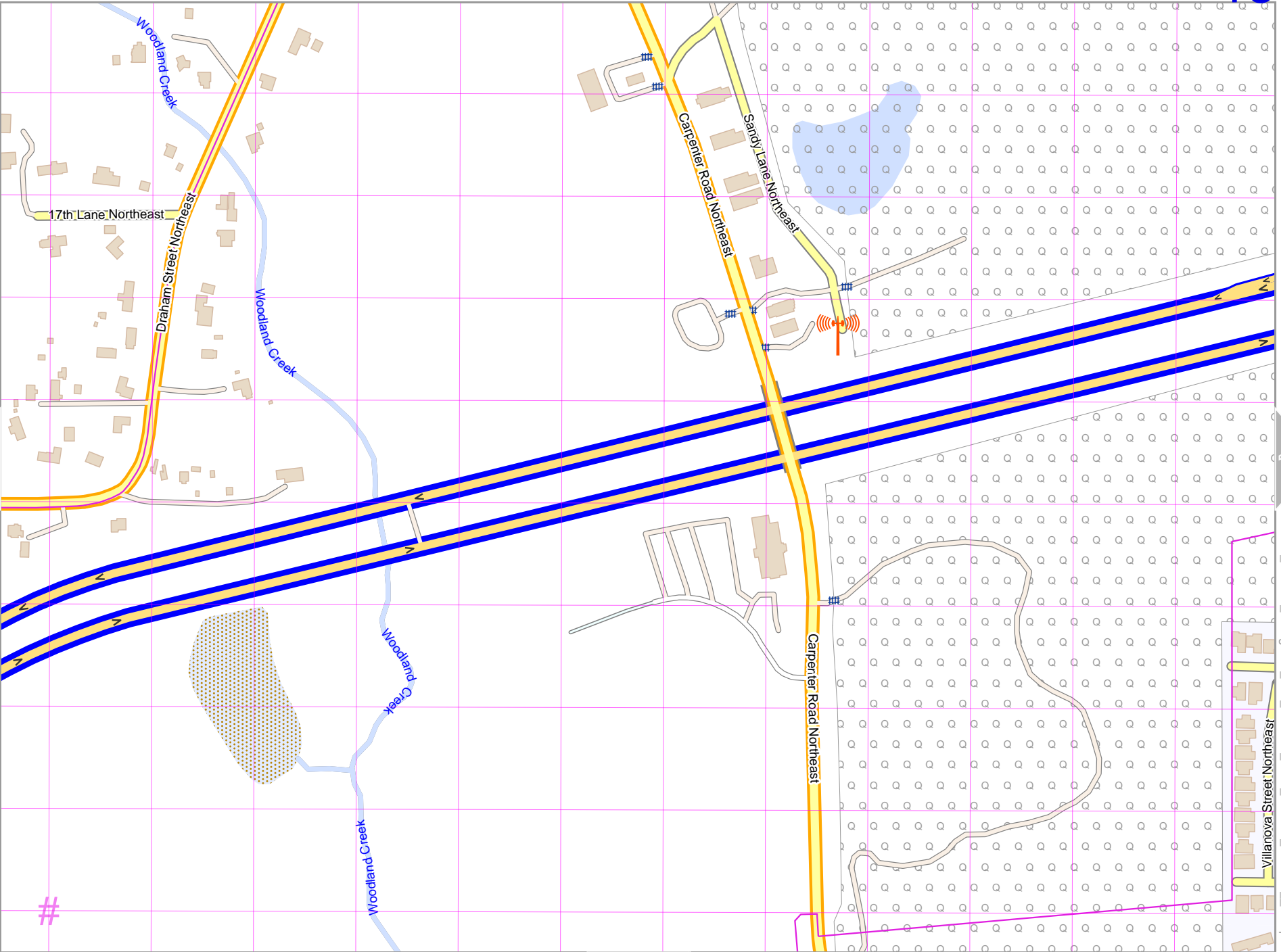
lon -122.79067 lat 47.06215

12

14

lon -122.80707 lat 47.05378 [nom. scale = 1 / 5000]

20250213_042654_Evergreen_Coll_Pattison_Lake_-122.87_47.0260_869.pdf



UTM: 10 T easting 514.70 km northing 5211.20 km
UTM-Grid-width = 100m

27

Evergreen Coll-Pattison Lake

14

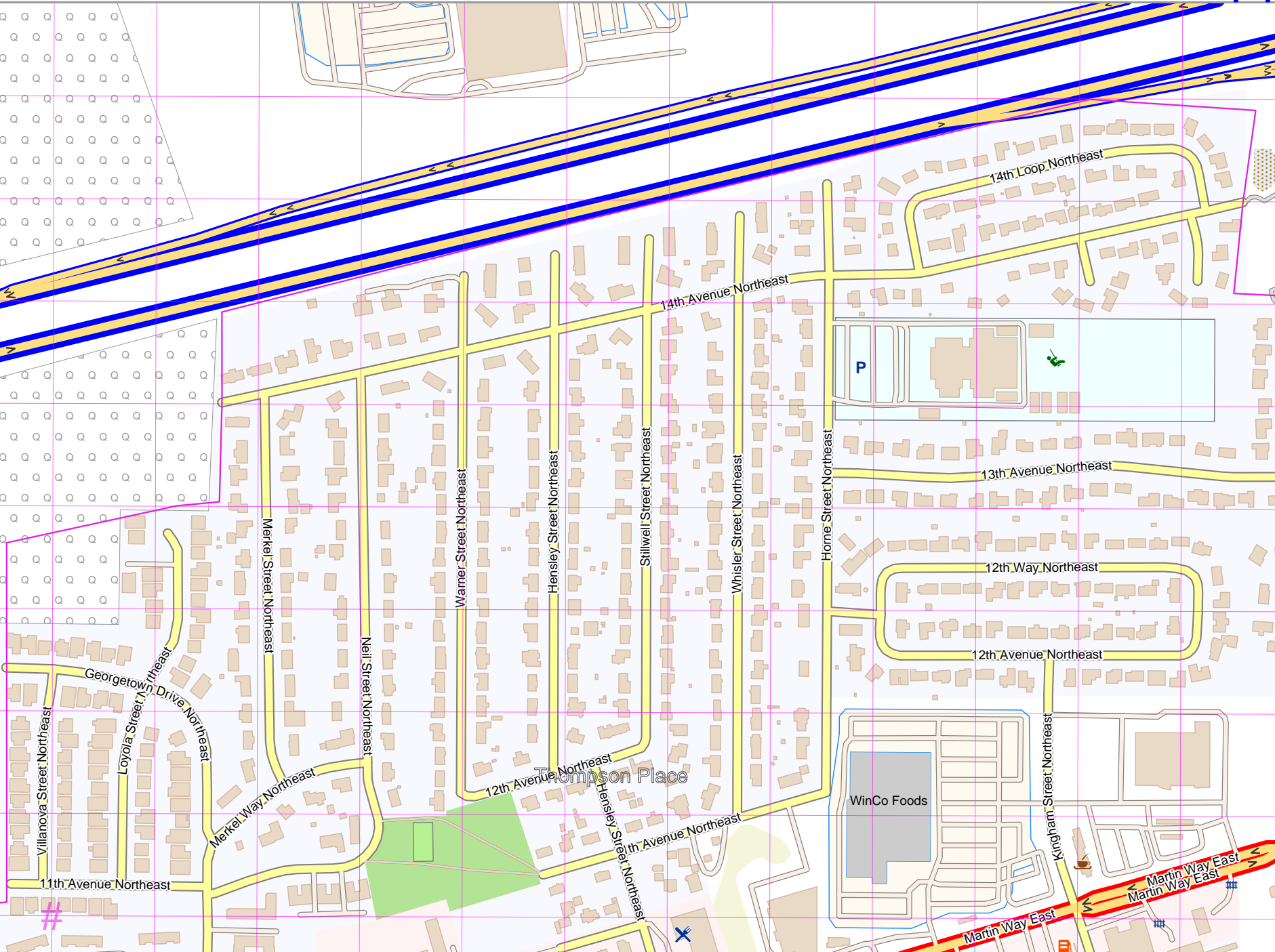
lon -122.77492 lat 47.06215

15

20250213_042654_Evergreen_Coll_Pattison_Lake_-122.87_47.0260_869.pdf

Map data © OpenStreetMap contributors

lon -122.79133 lat 47.05378 [nom. scale = 1 / 5000]



UTM: 10 T easting 515.90 km northing 5211.20 km
UTM-Grid-width = 100m

28

Evergreen Coll-Pattison Lake

15

top

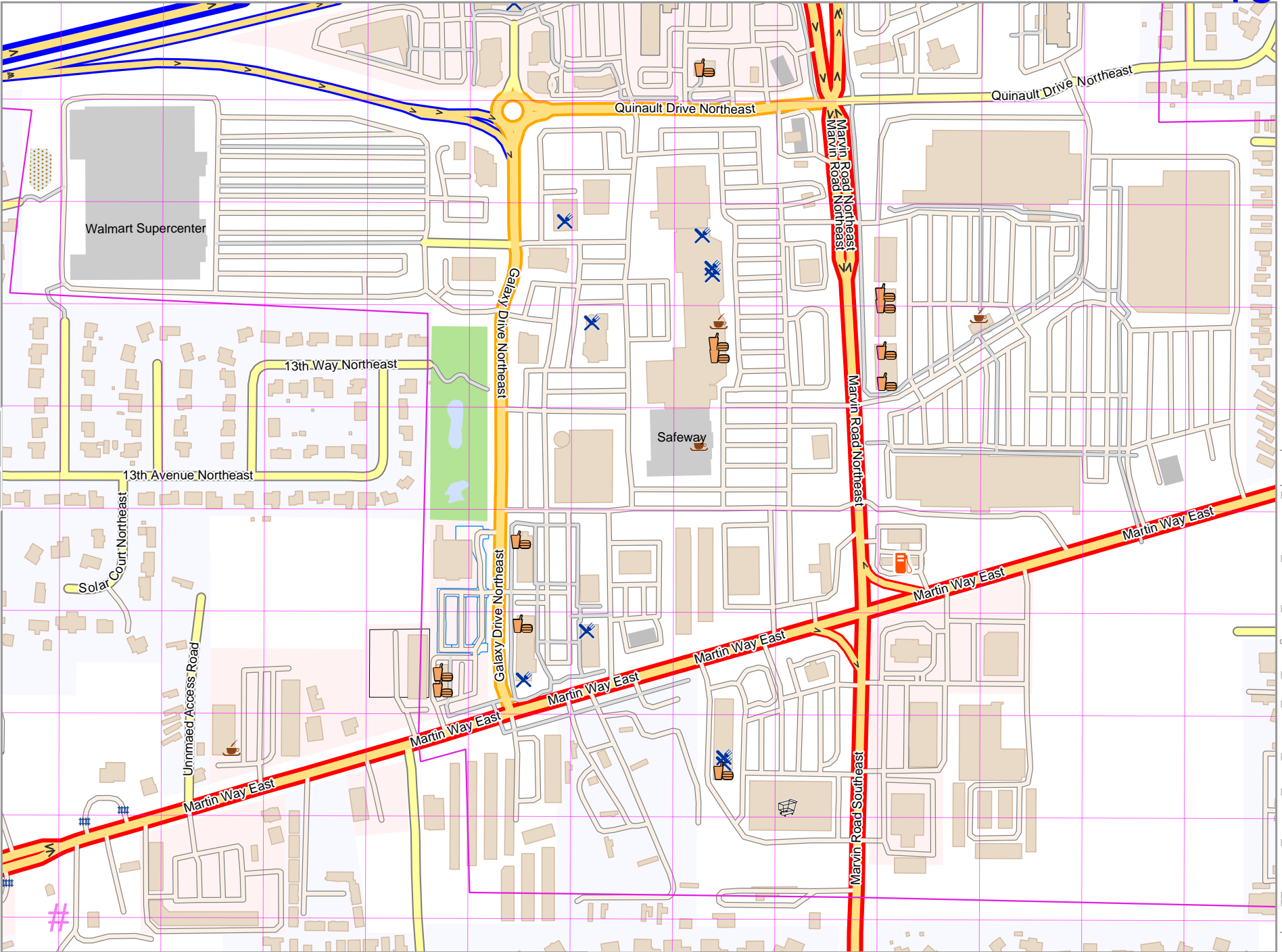
Map data © OpenStreetMap contributors

lon -122.75918 lat 47.06215

14

pdfmap_20250213_042654_Evergreen_Coll_Pattison_Lake_-122.87_47.0260_869.pdf

lon -122.77558 lat 47.05378 [nom. scale = 1 / 5000]



UTM: 10 T easting 517.10 km northing 5211.20 km
UTM-Grid-width = 100m

29

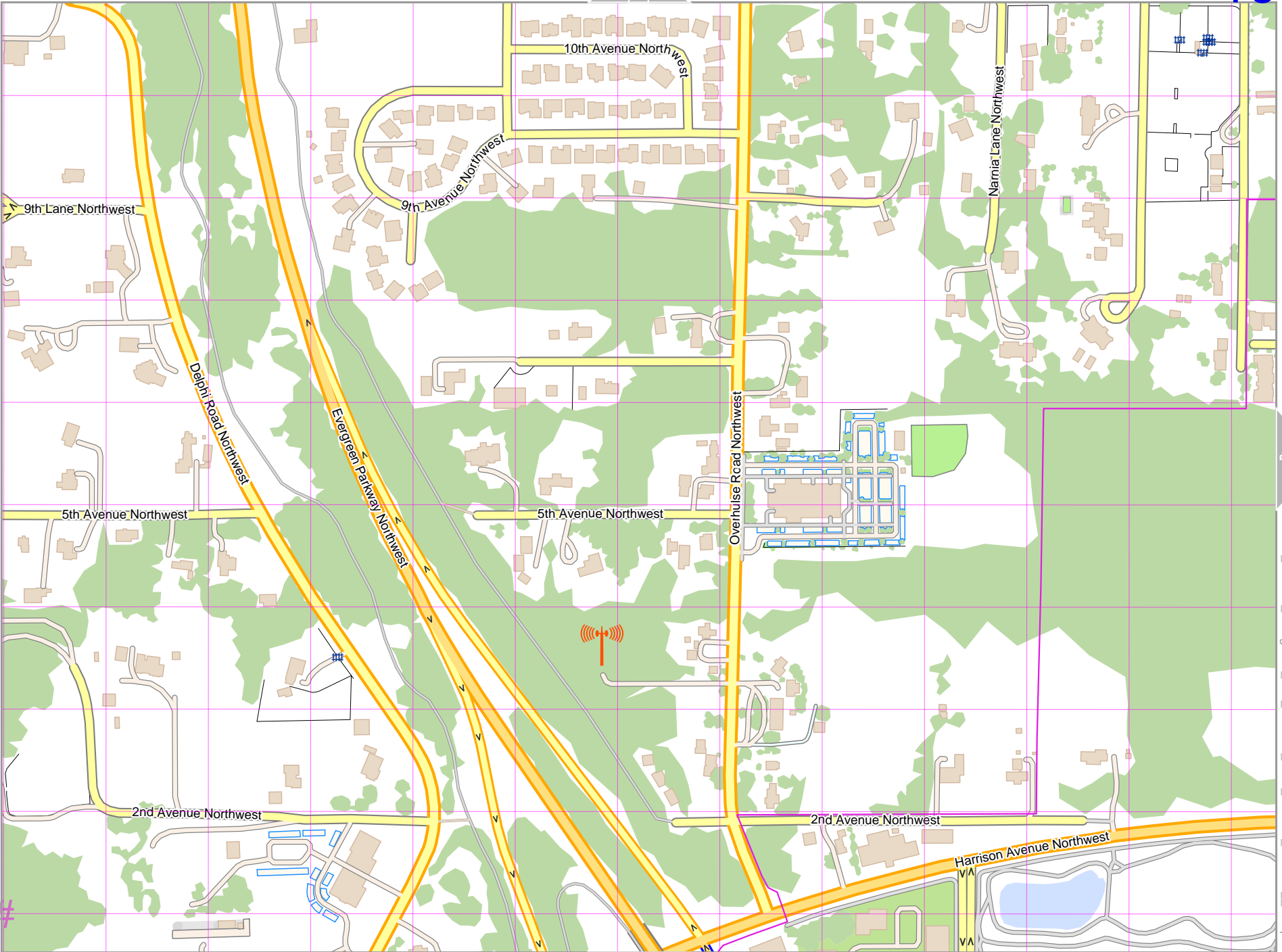
Evergreen Coll-Pattison Lake

16

top

Map data © OpenStreetMap contributors

lon: -122.98028 lat: 47.04587 [nom. scale = 1 / 5000]



lon -122.96588 lat 47.05423

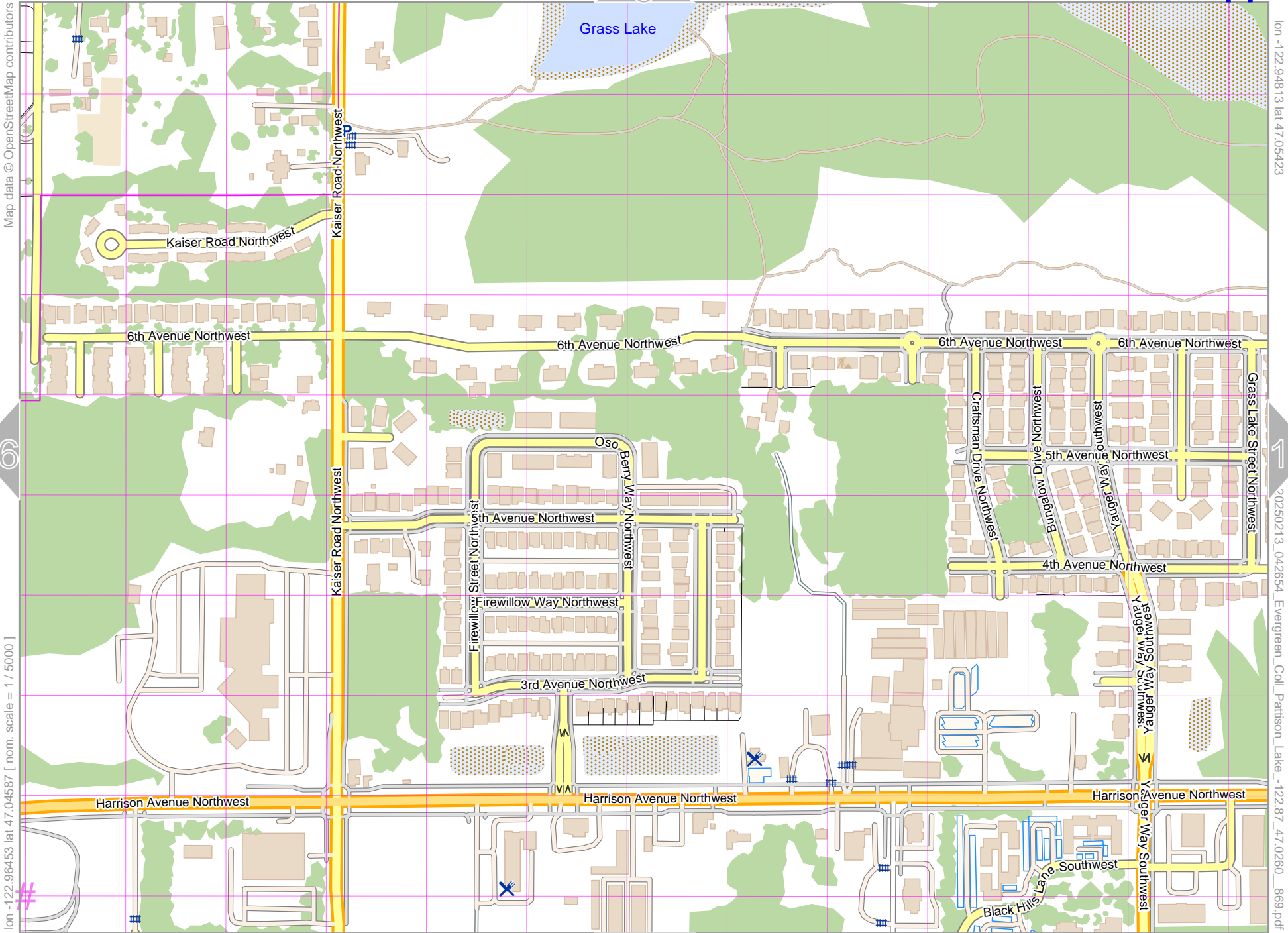
20250213_042654_Evergreen_Coll_Pattison_Lake_-122.87_47.0260_869.pdf

UTM: 10 T easting 501.50 km northing 5210.30 km
UTM-Grid-width = 100m

Evergreen Coll-Pattison Lake

17

top



Map data © OpenStreetMap contributors

lon -122.96453 lat 47.04587 [nom. scale = 1 / 5000]

lon -122.94813 lat 47.05423

20250213_042654_Evergreen_Coll_Pattison_Lake_-122.87_47.0260_869.pdf

UTM: 10 T easting 502.70 km northing 5210.30 km
UTM-Grid-width = 100m

Evergreen Coll-Pattison Lake

18

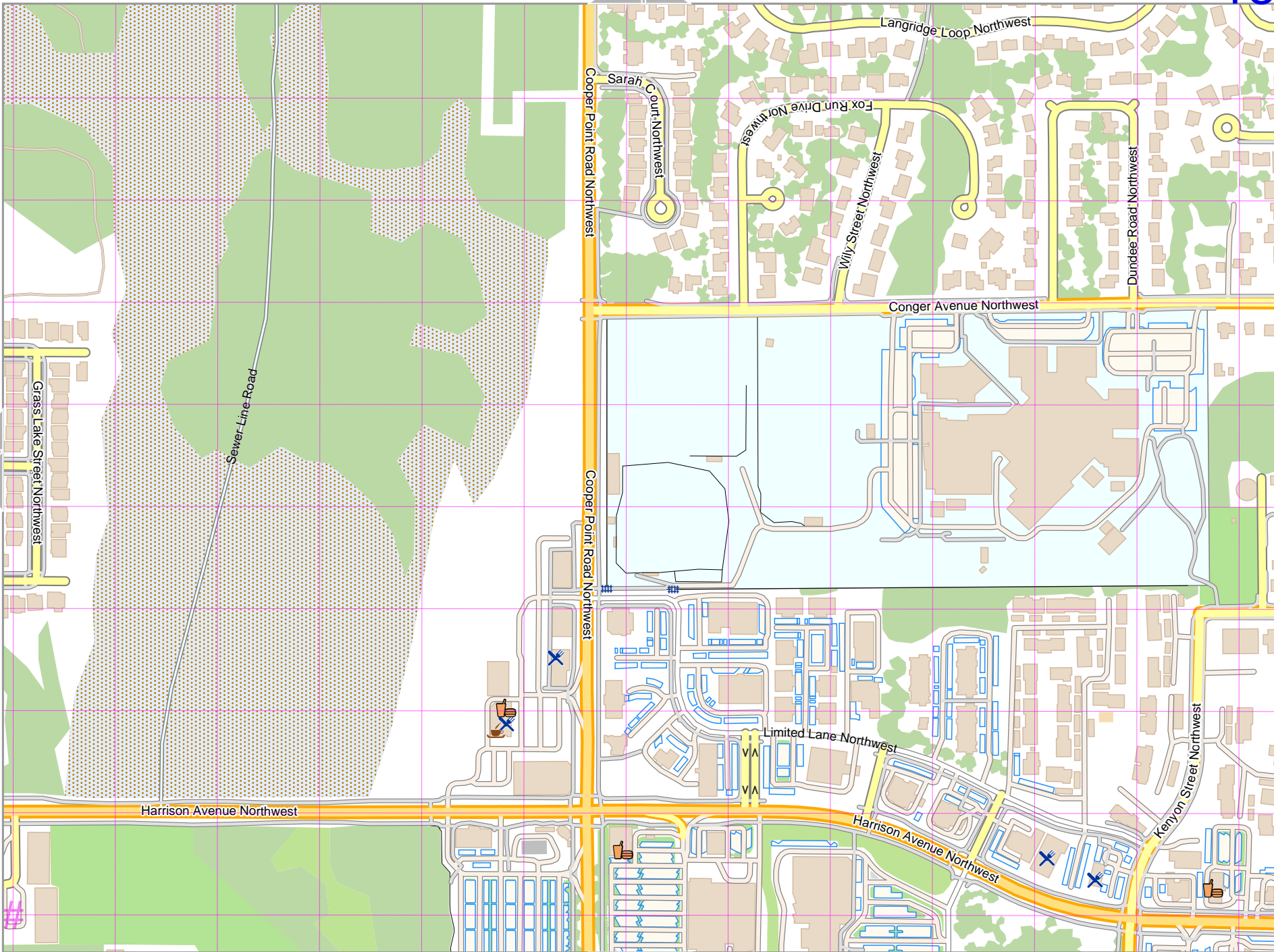
lon -122.93238 lat 47.05423

19

20250213_042654_Evergreen_Coll_Pattison_Lake_-122.87_47.0260_869.pdf

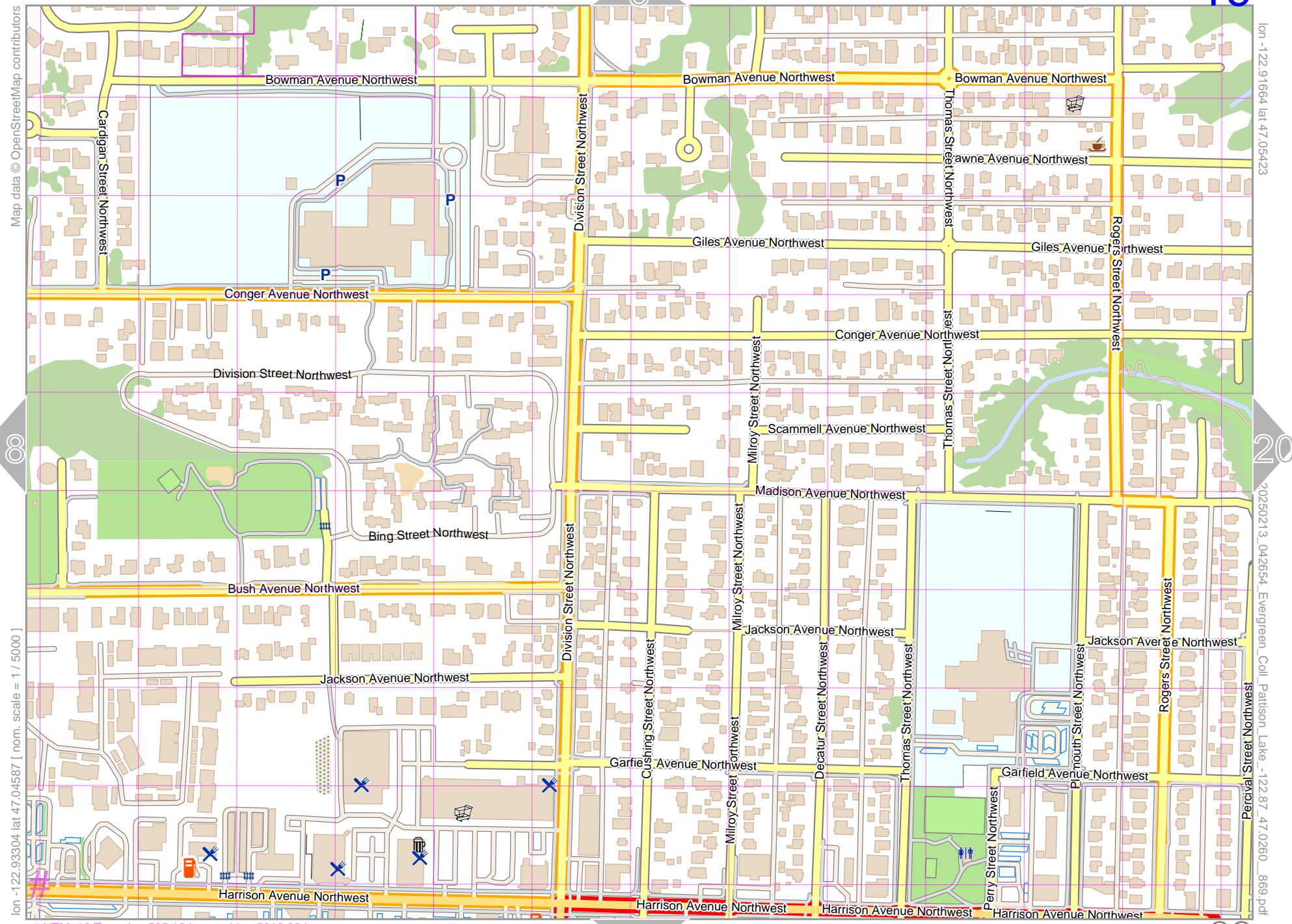
Map data © OpenStreetMap contributors

lon -122.94879 lat 47.04587 [nom. scale = 1 / 5000]



UTM: 10 T easting 503.90 km northing 5210.30 km
UTM-Grid-width = 100m

Evergreen Coll-Pattison Lake



Map data © OpenStreetMap contributors

lon -122.91664 lat 47.05423

lon -122.93304 lat 47.04587 [nom. scale = 1 / 5000]

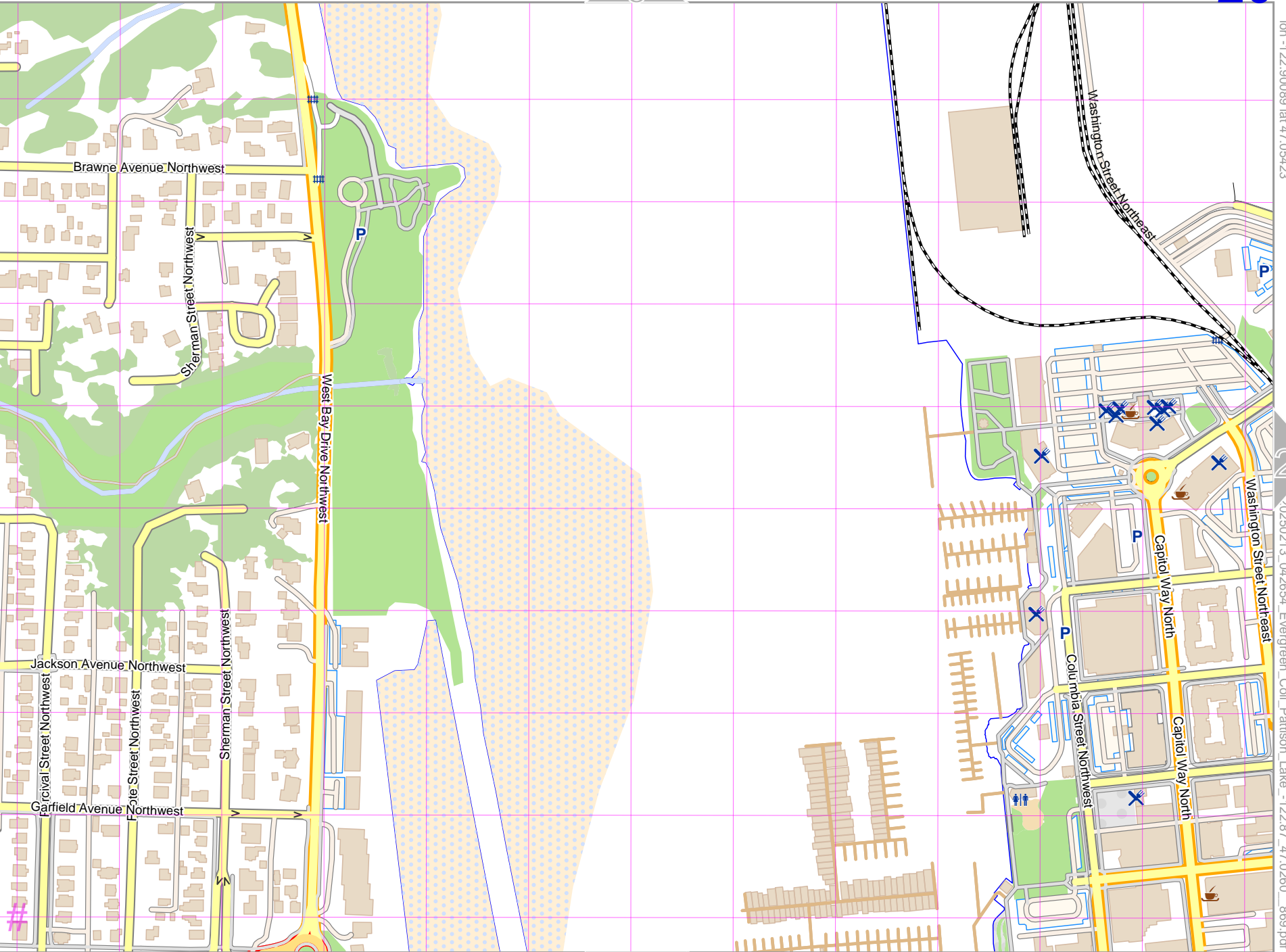
20250213_042654_Evergreen_Coll_Pattison_Lake_-122.87_47.0260_869.pdf

UTM: 10 T easting 505.10 km northing 5210.30 km
UTM-Grid-width = 100m

Evergreen Coll-Pattison Lake

Map data © OpenStreetMap contributors

lon -122.91730 lat 47.04587 [nom. scale = 1 / 5000]



UTM: 10 T easting 506.30 km northing 5210.30 km
UTM-Grid-width = 100m

Evergreen Coll-Pattison Lake

21

top

Map data © OpenStreetMap contributors

lon -122.83615 lat 47.05423

20

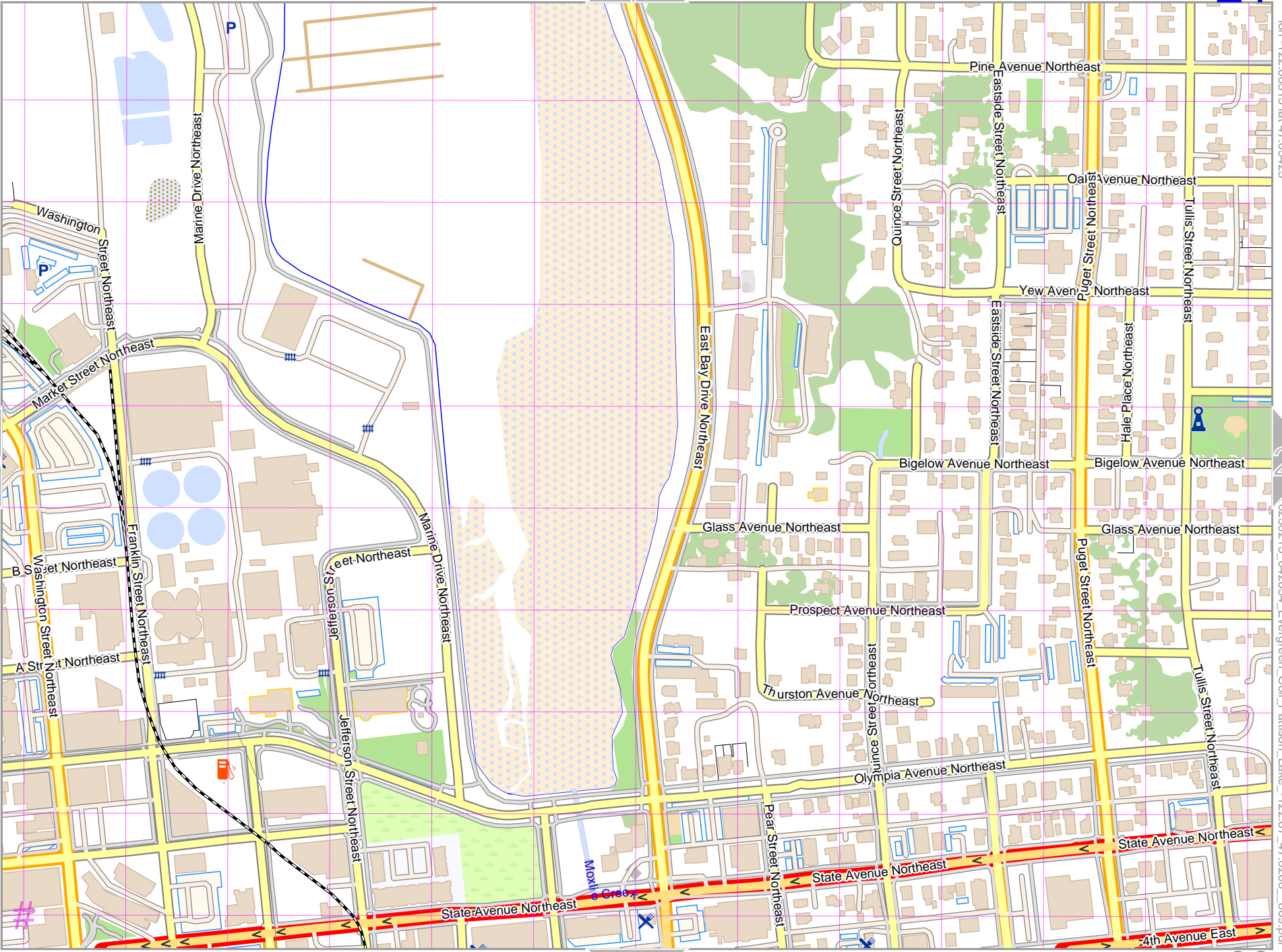
22

lon -122.90155 lat 47.04587 [nom. scale = 1 / 5000]

20250213_042654_Evergreen_Coll_Pattison_Lake_-122.87_47.0260_869.pdf

UTM: 10 T easting 507.50 km northing 5210.30 km
UTM-Grid-width = 100m

35



Evergreen Coll-Pattison Lake

22

top

Map data © OpenStreetMap contributors

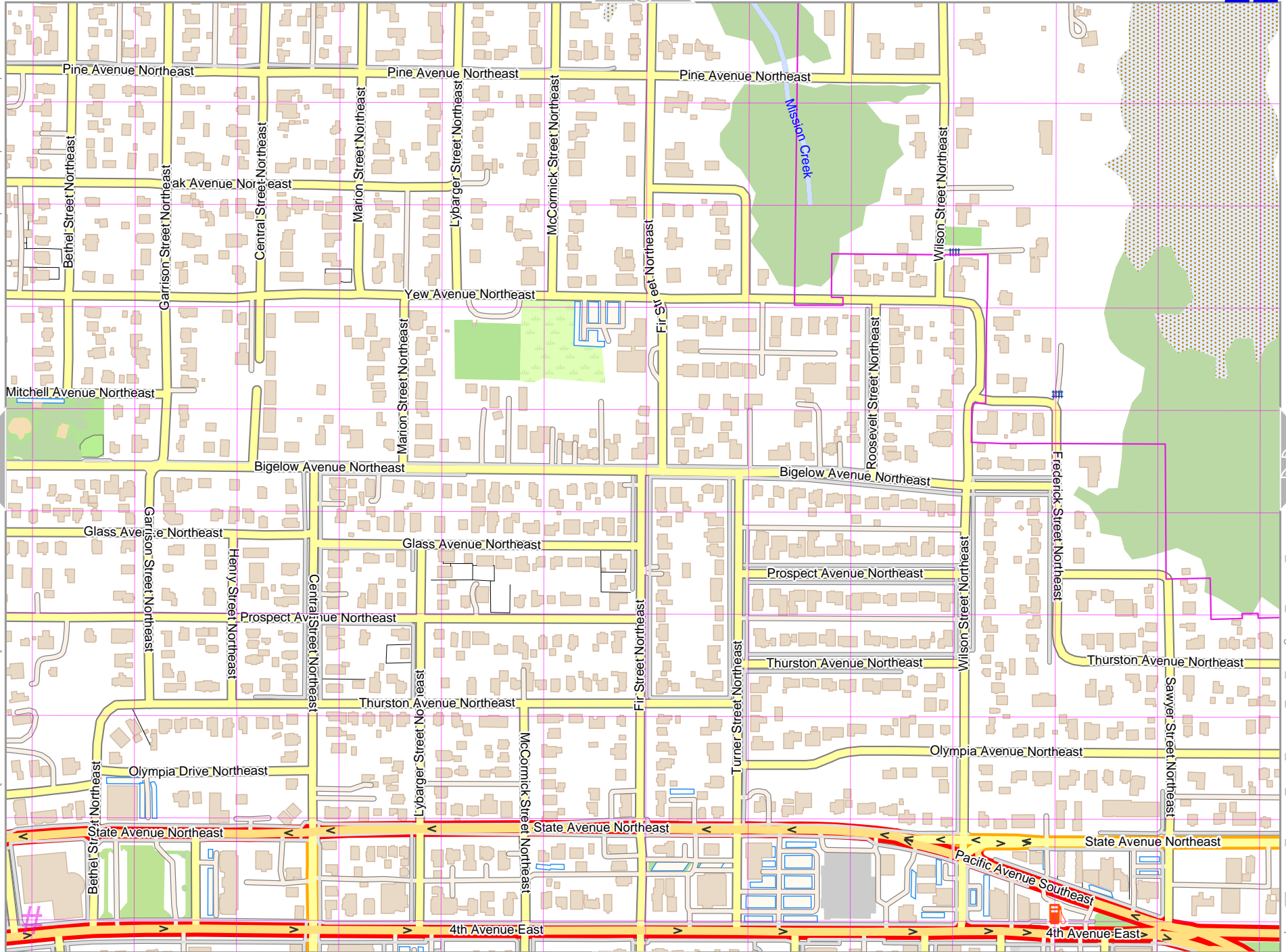
lon -122.86940 lat 47.05423

21

23

lon -122.86580 lat 47.04587 [nom. scale = 1 / 5000]

20250213_042654_Evergreen_Coll_Pattison_Lake_-122.87_47.0260_869.pdf



UTM: 10 T easting 508.70 km northing 5210.30 km
UTM-Grid-width = 100m

36

Evergreen Coll-Pattison Lake

23

top

Map data © OpenStreetMap contributors

lon -122.85365 lat 47.05423

22

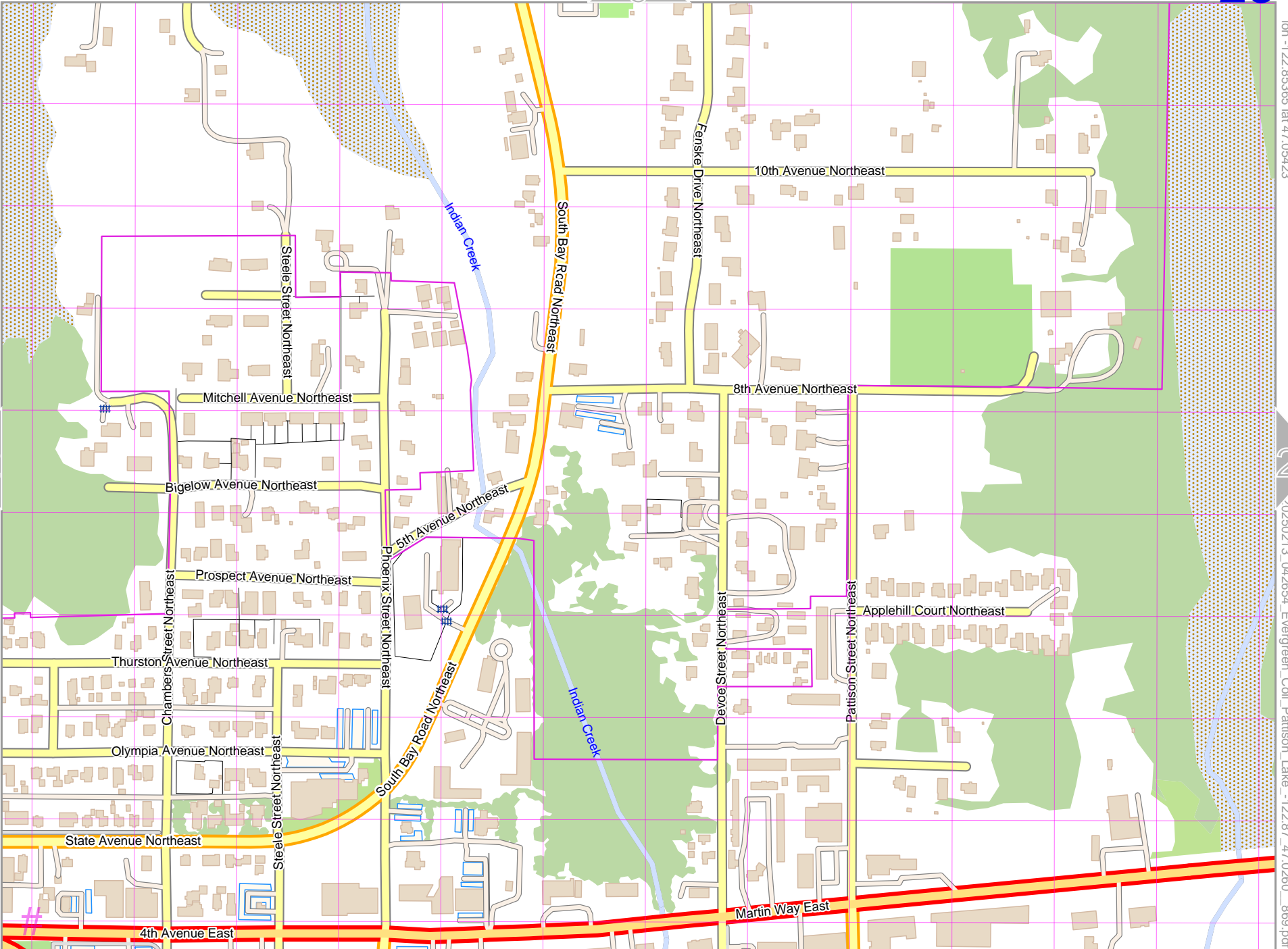
24

lon -122.87006 lat 47.04587 [nom. scale = 1 / 5000]

20250213_042654_Evergreen_Coll_Pattison_Lake_-122.87_47.0260_869.pdf

UTM: 10 T easting 509.90 km northing 5210.30 km
UTM-Grid-width = 100m

37



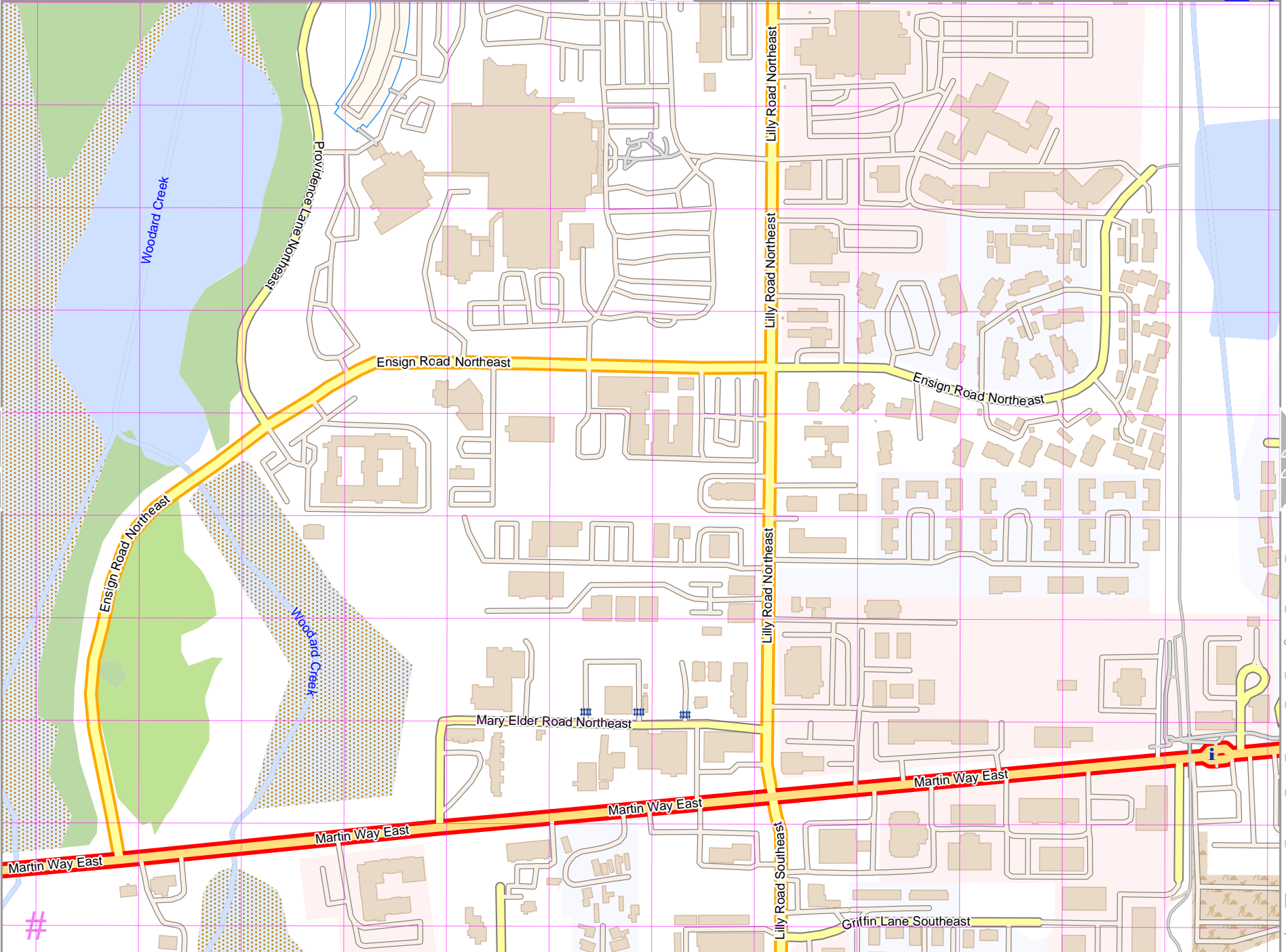
Evergreen Coll-Pattison Lake

24

top

Map data © OpenStreetMap contributors

lon -122.85431 lat 47.04587 [nom. scale = 1 / 5000]



UTM: 10 T easting 511.10 km northing 5210.30 km
UTM-Grid-width = 100m

lon -122.83791 lat 47.05423

20250213_042654_Evergreen_Coll_Pattison_Lake_-122.87_47.0260_869.pdf

Evergreen Coll-Pattison Lake

25

top

Map data © OpenStreetMap contributors

lon -122.82216 lat 47.05423

24

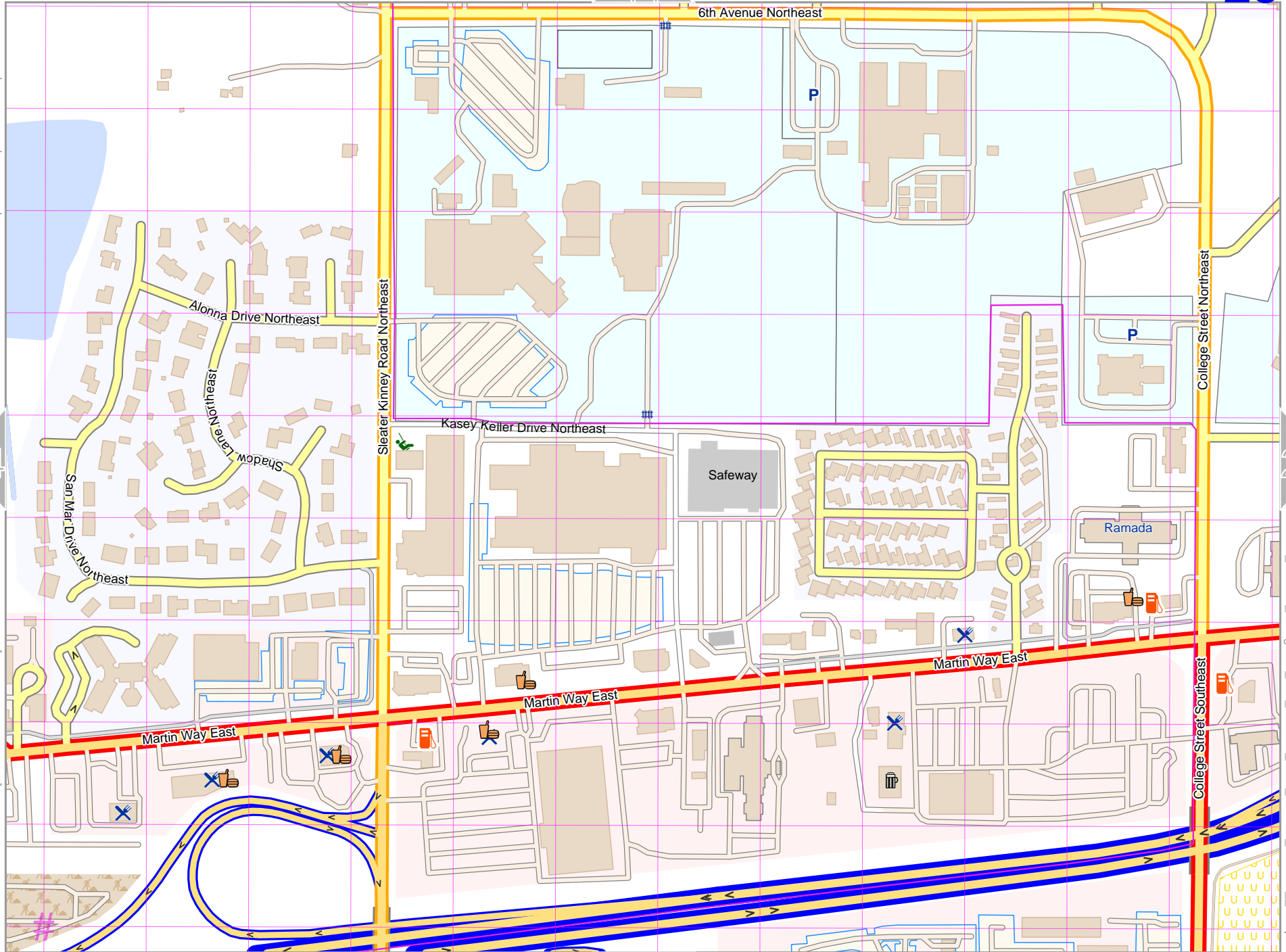
26

lon -122.83856 lat 47.04587 [nom. scale = 1 / 5000]

20250213_042654_Evergreen_Coll_Pattison_Lake_-122.87_47.0260_869.pdf

UTM: 10 T easting 512.30 km northing 5210.30 km
UTM-Grid-width = 100m

39



Evergreen Coll-Pattison Lake

26

top

12

25

27

40

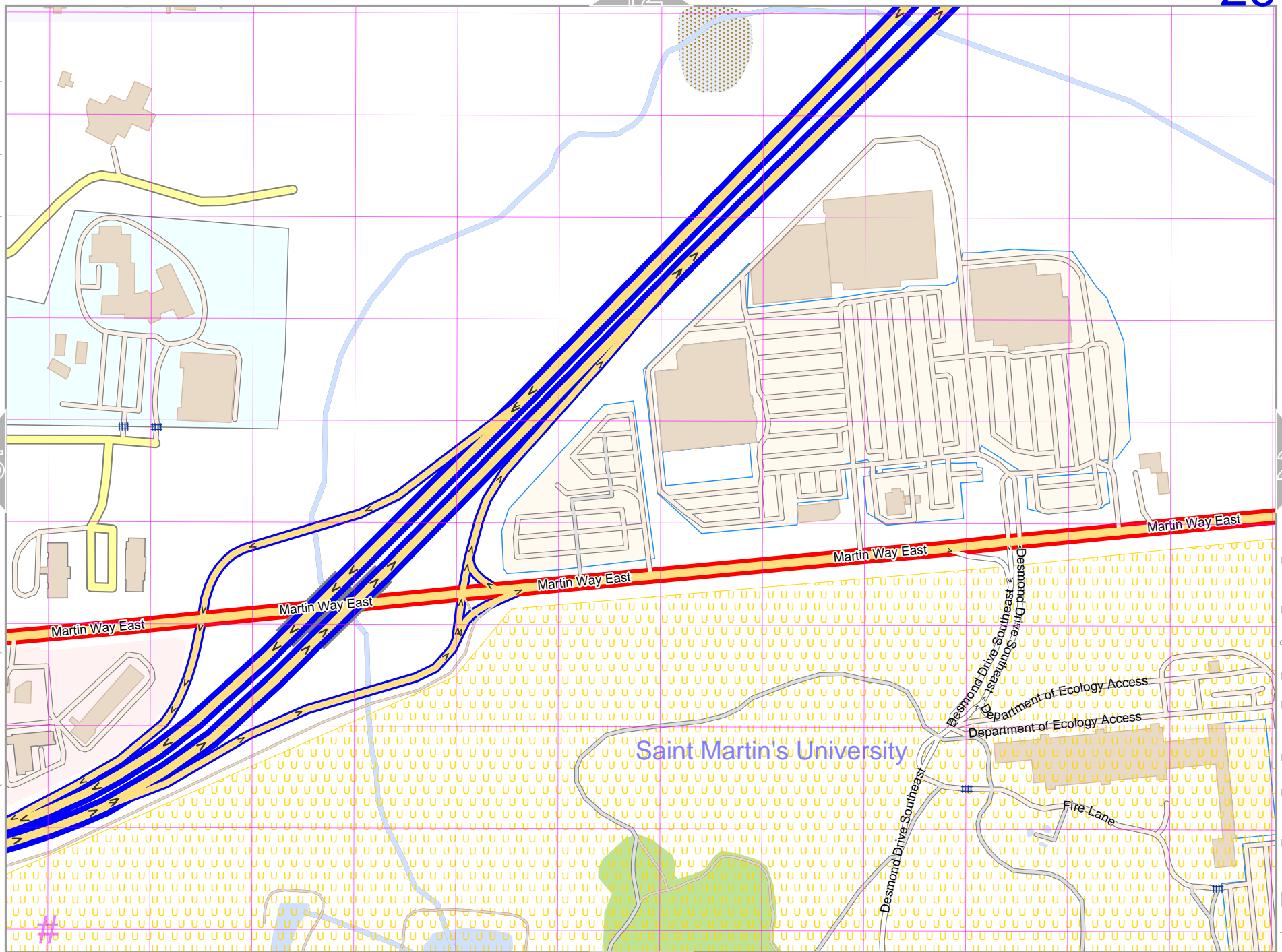
Map data © OpenStreetMap contributors

lon -122.82282 lat 47.04587 [nom. scale = 1 / 5000]

lon -122.80642 lat 47.05423

20250213 042654_Evergreen_Coll_Pattison_Lake_-122.87_47.0260_869.pdf

UTM: 10 T easting 513.50 km northing 5210.30 km
UTM-Grid-width = 100m



Evergreen Coll-Pattison Lake

27

top

13

26

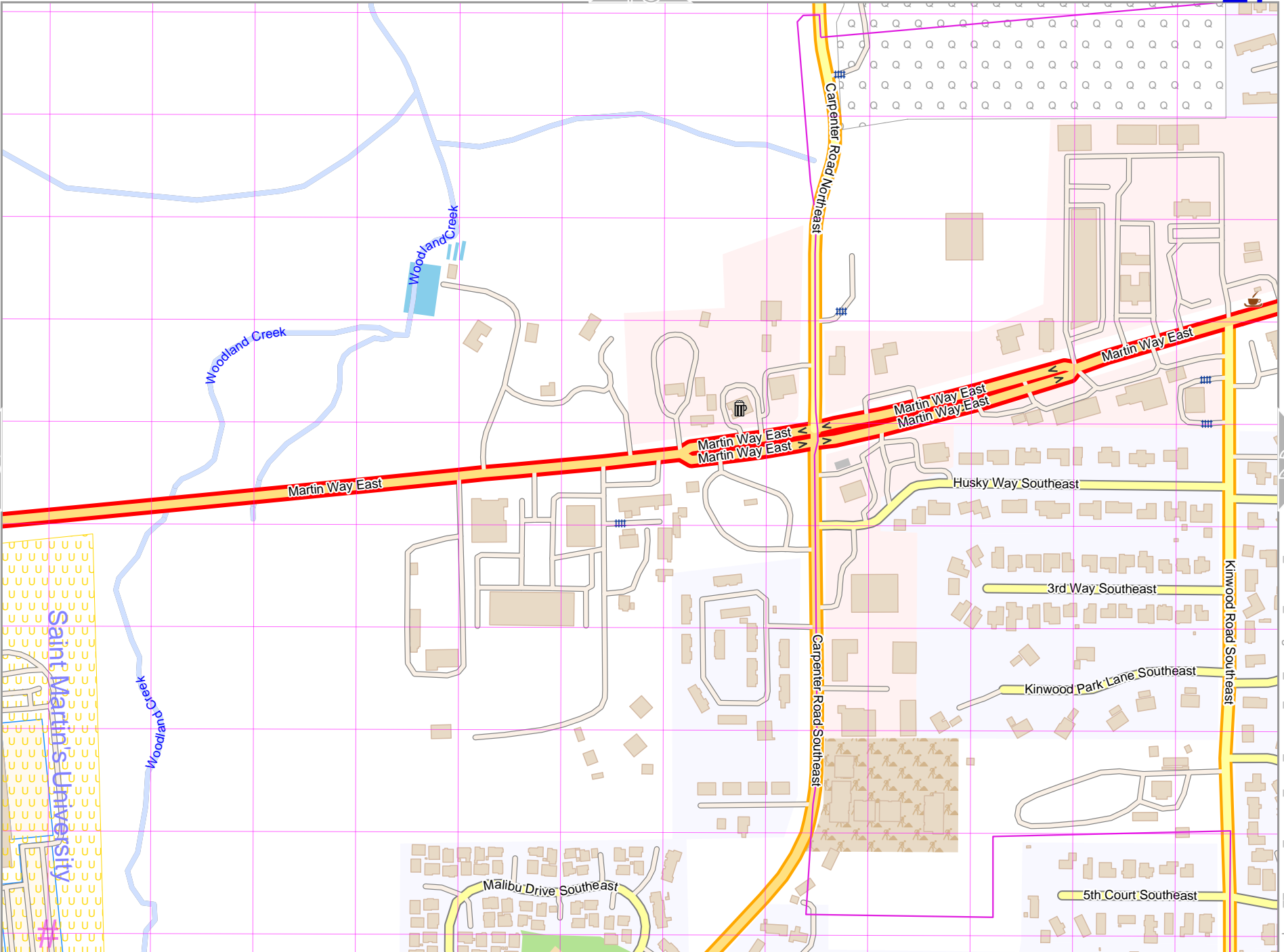
28

41

Map data © OpenStreetMap contributors

lon -122.80707 lat 47.04587 [nom. scale = 1 / 5000]

UTM: 10 T easting 514.70 km northing 5210.30 km
UTM-Grid-width = 100m



lon -122.79067 lat 47.05423

20250213_042654_Evergreen_Coll_Pattison_Lake_-122.87_47.0260_869.pdf

Evergreen Coll-Pattison Lake

28

top

Map data © OpenStreetMap contributors

lon -122.77492 lat 47.05423

27

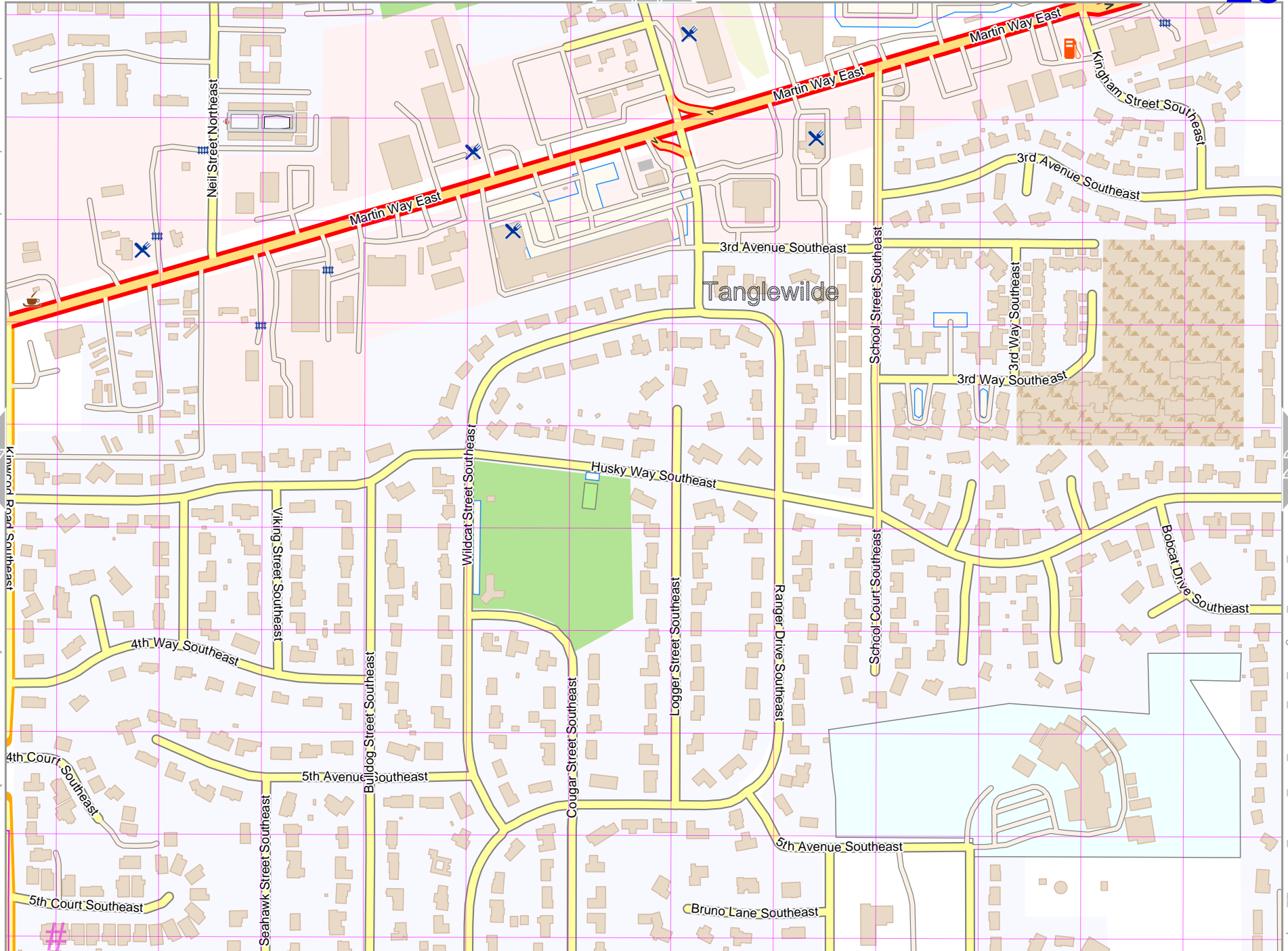
29

lon -122.79133 lat 47.04587 [nom. scale = 1 / 5000]

20250213_042654_Evergreen_Coll_Pattison_Lake_-122.87_47.0260_869.pdf

UTM: 10 T easting 515.90 km northing 5210.30 km
UTM-Grid-width = 100m

42



Evergreen Coll-Pattison Lake

29

top

15

28

43

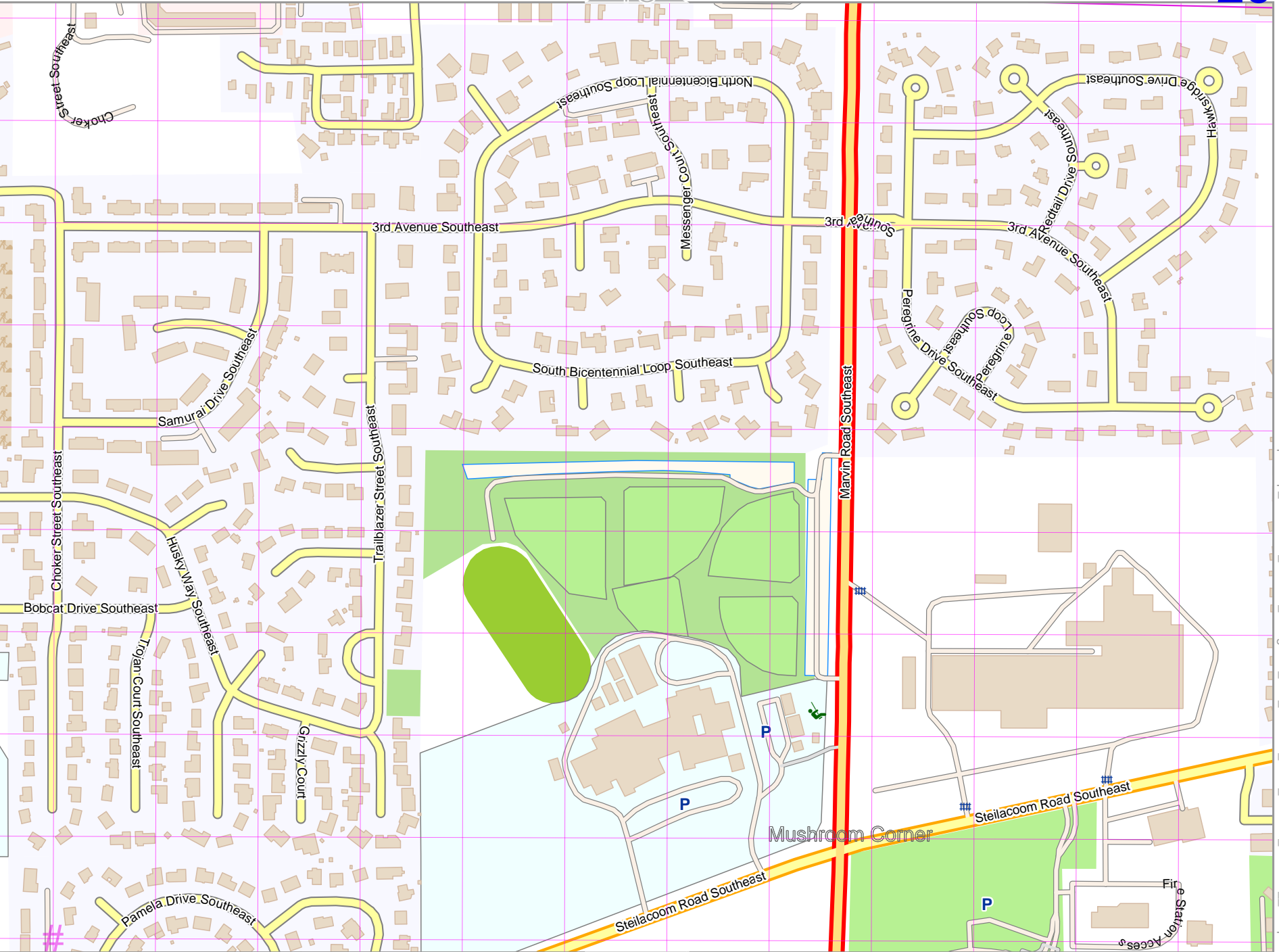
Map data © OpenStreetMap contributors

lon -122.77558 lat 47.04587 [nom. scale = 1 / 5000]

lon -122.75918 lat 47.05423

pdfmap_20250213_042654_Evergreen_Coll_Pattison_Lake_-122.87_47.0260_869.pdf

UTM: 10 T easting 517.10 km northing 5210.30 km
UTM-Grid-width = 100m

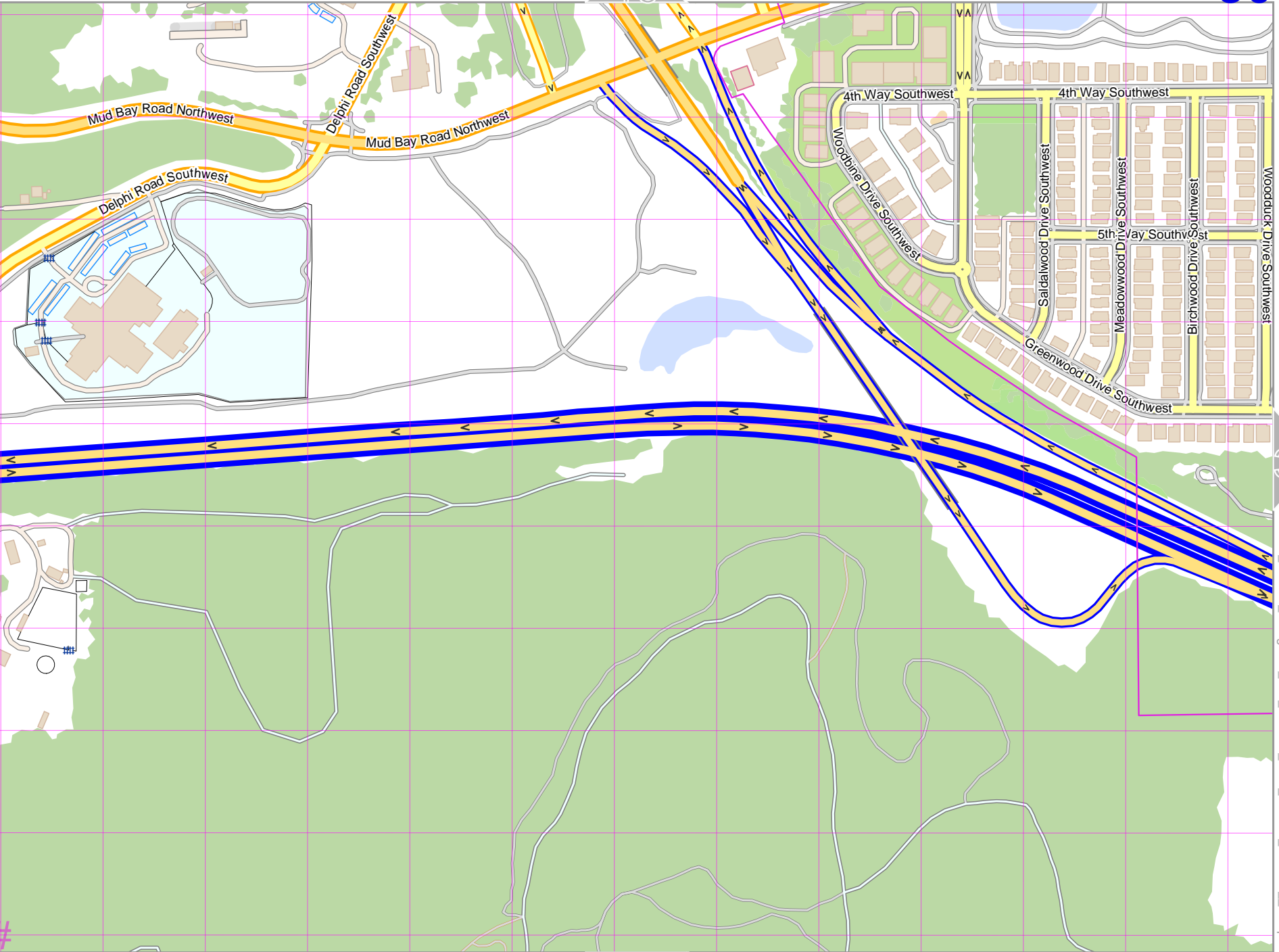


Evergreen Coll-Pattison Lake

30

top

Map data © OpenStreetMap contributors



lon -122.96388 lat 47.04632

20250213_042654_Evergreen_Coll_Pattison_Lake_-122.87_47.0260_869.pdf

[lon -122.98028 lat 47.03796 [nom. scale = 1 / 5000]

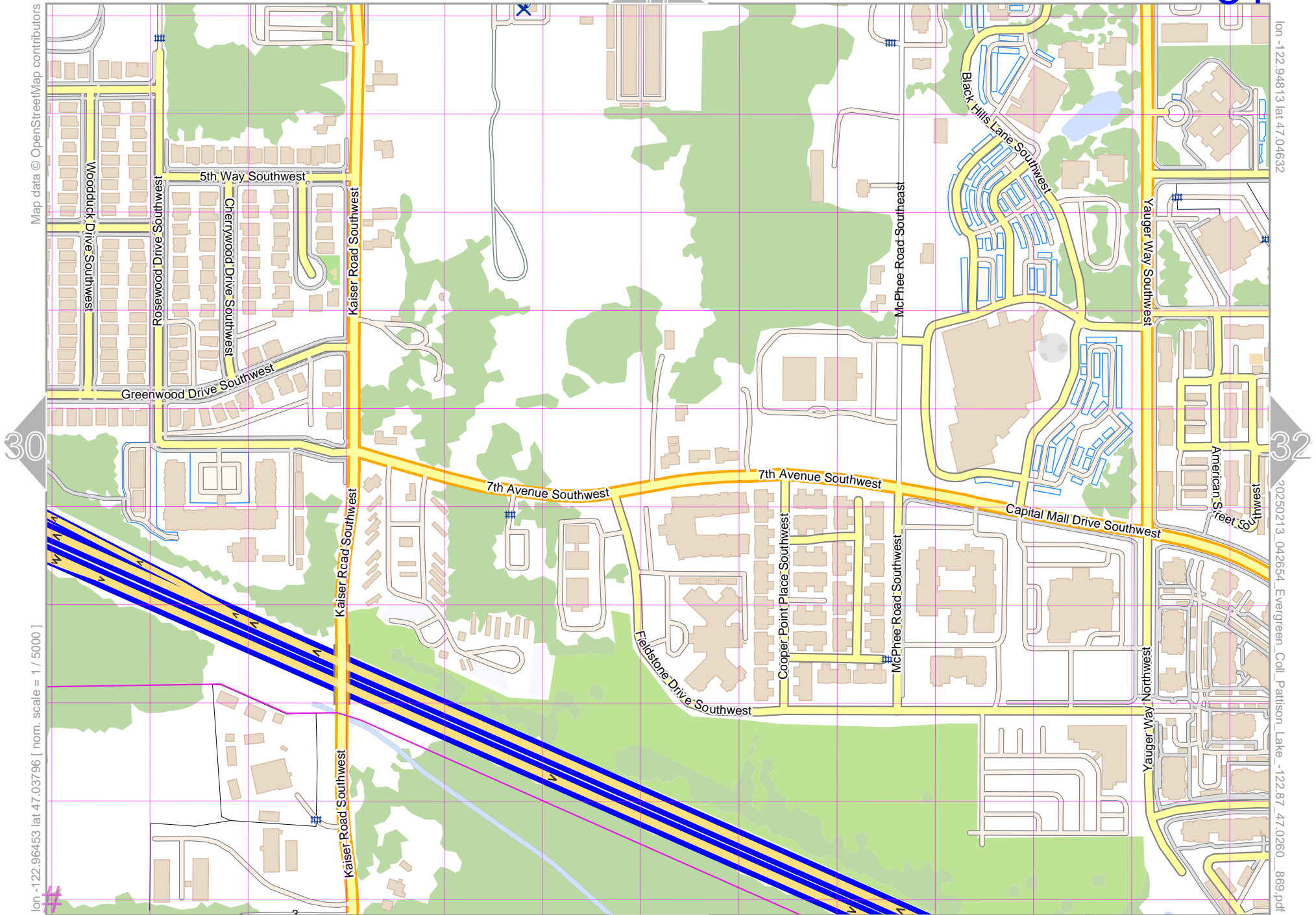
UTM: 10 T easting 501.50 northing 5209.40
UTM-Grid-width = 100m

44

Evergreen Coll-Pattison Lake

31

top



Map data © OpenStreetMap contributors

lon -122.94813 lat 47.04632

lon -122.96453 lat 47.03796 [nom. scale = 1 / 5000]

20250213_042654_Evergreen_Coll_Pattison_Lake_-122.87_47.0260_869.pdf

UTM: 10 T easting 502.70 km northing 5209.40 km
UTM-Grid-width = 100m

45

Evergreen Coll-Pattison Lake

32

top

Map data © OpenStreetMap contributors

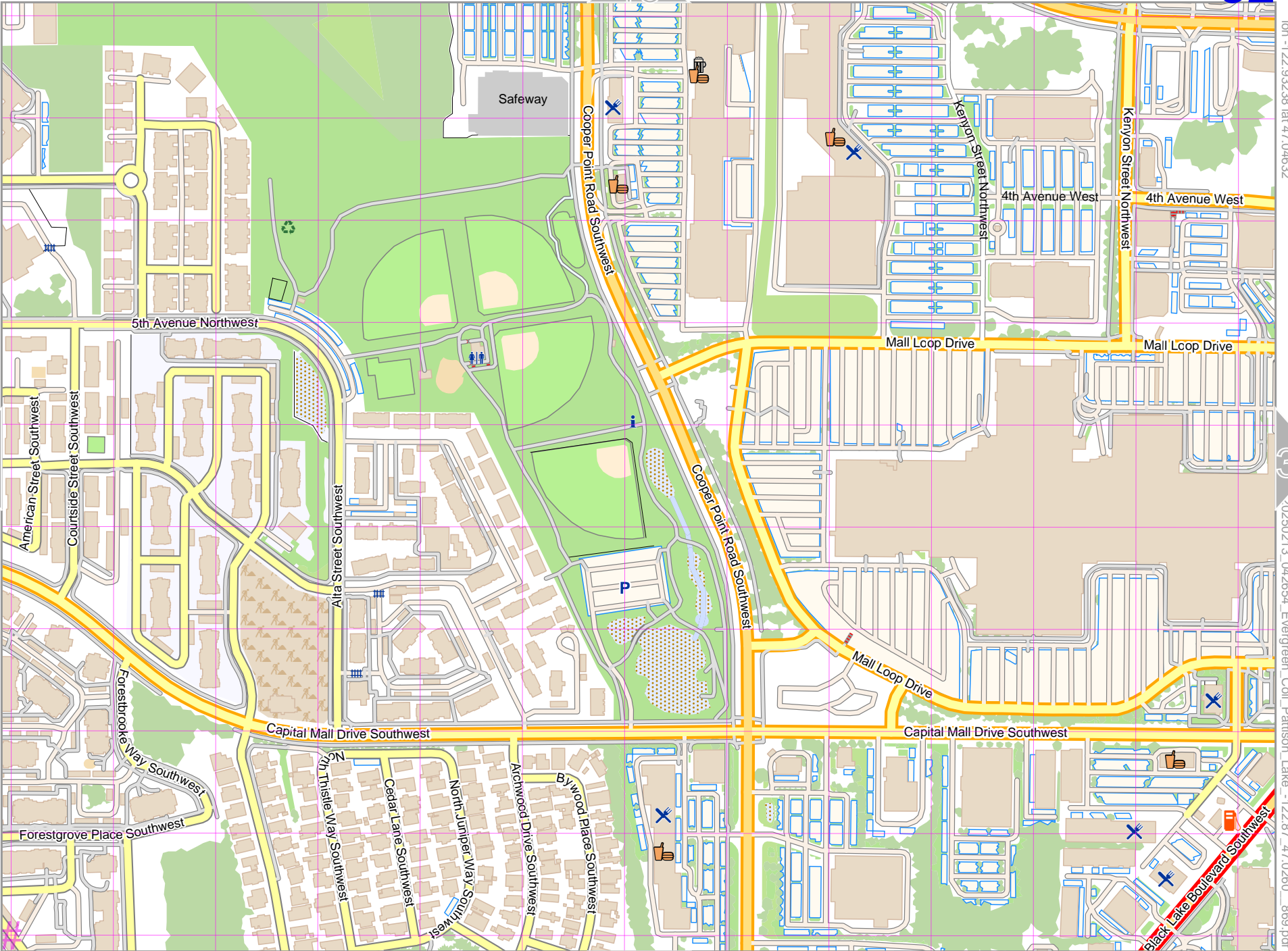
lon -122.93238 lat 47.04632

31

33

lon -122.94879 lat 47.03796 [nom. scale = 1 / 5000]

20250213_042654_Evergreen_Coll_Pattison_Lake_-122.87_47.0260_869.pdf



UTM: 10 T easting 503.90 km northing 5209.40 km
UTM-Grid-width = 100m

Evergreen Coll-Pattison Lake

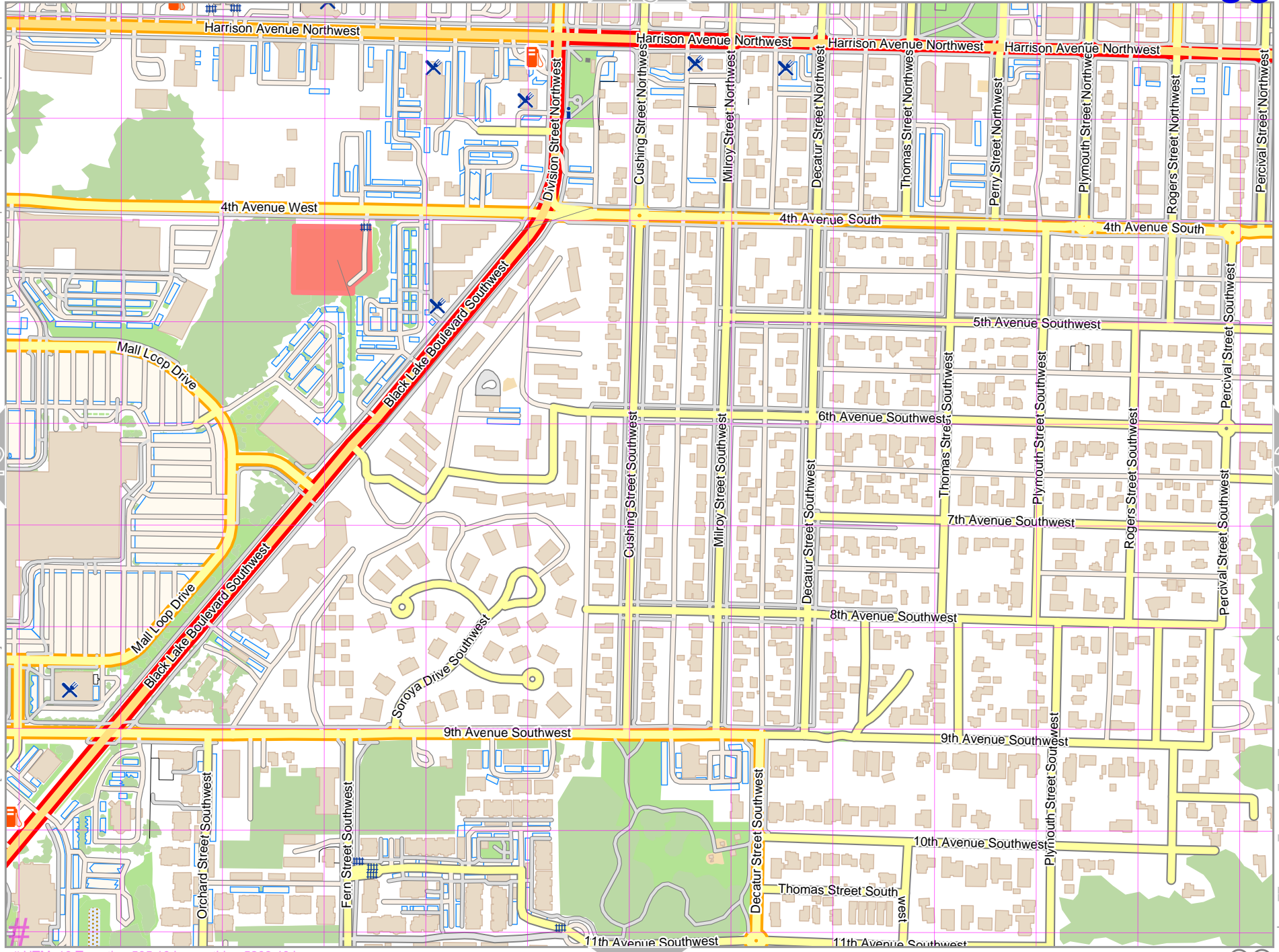
Map data © OpenStreetMap contributors

lon -122.91664 lat 47.04632

lon -122.93304 lat 47.03796 [nom. scale = 1 / 5000]

20250213_042654_Evergreen_Coll_Pattison_Lake_-122.87_47.0260_869.pdf

UTM: 10 T easting 505.10 km northing 5209.40 km
UTM-Grid-width = 100m



Evergreen Coll-Pattison Lake

34

top

20

Map data © OpenStreetMap contributors

lon -122.90089 lat 47.04632

33

35

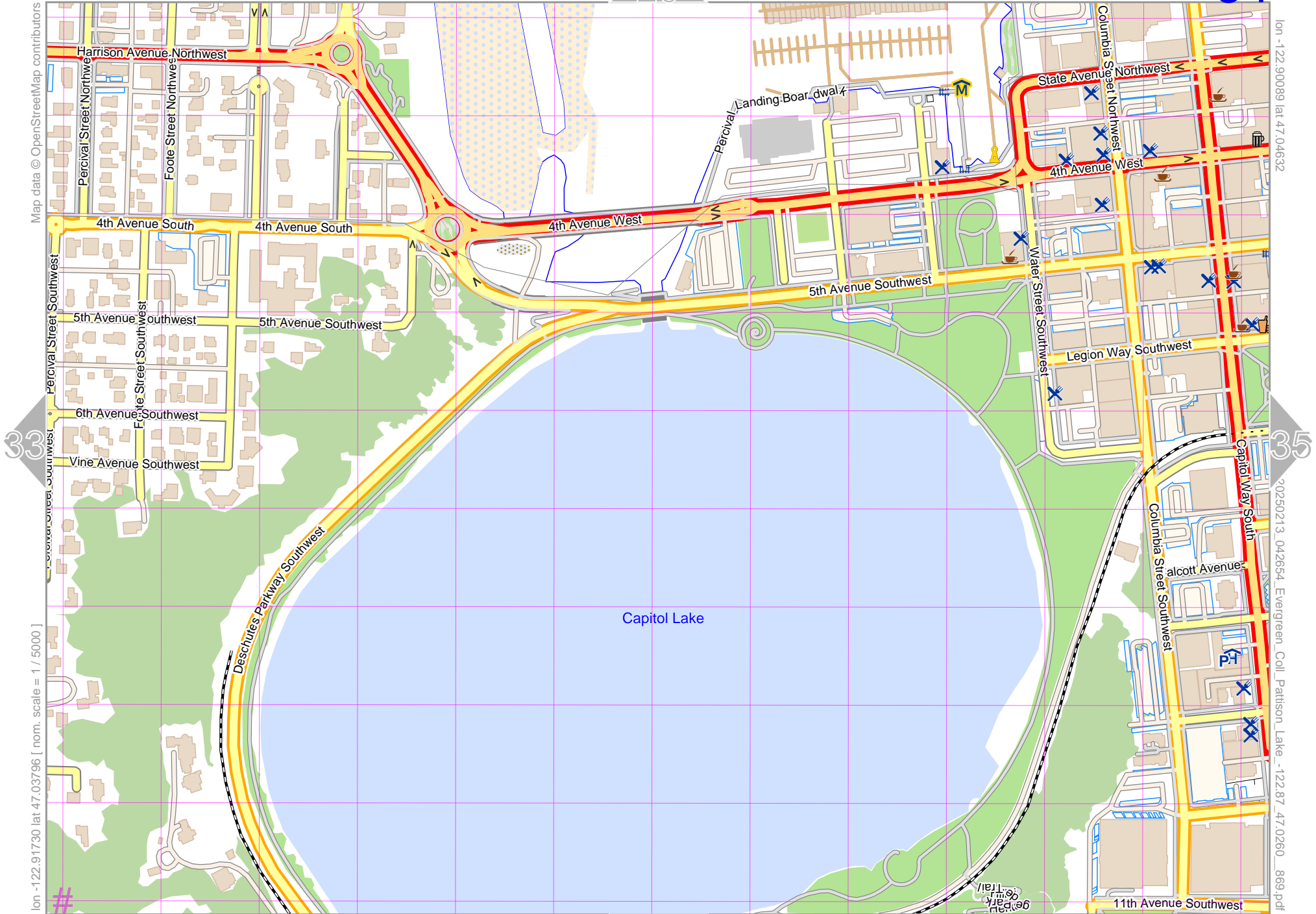
lon -122.91730 lat 47.03796 [nom. scale = 1 / 5000]

lon -122.87470260 lat 47.0260869

Capitol Lake

UTM: 10 T easting 506.30 km northing 5209.40 km
UTM-Grid-width = 100m

48



Evergreen Coll-Pattison Lake

35

top

Map data © OpenStreetMap contributors

lon -122.83615 lat 47.04632

34

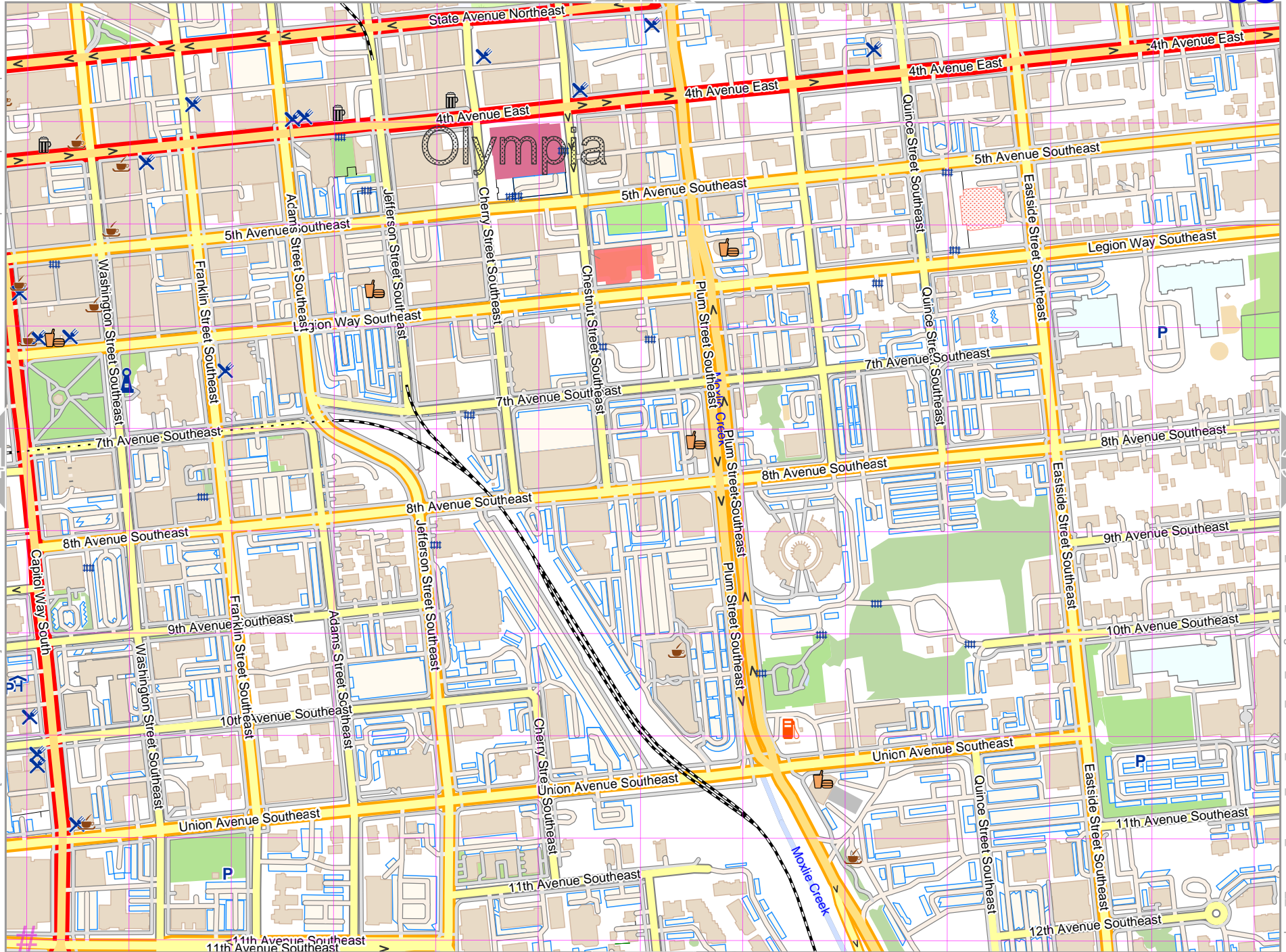
36

lon -122.90155 lat 47.03796 [nom. scale = 1 / 5000]

20250213_042654_Evergreen_Coll_Pattison_Lake_-122.87_47.0260_869.pdf

UTM: 10 T easting 507.50 km northing 5209.40 km
UTM-Grid-width = 100m

49



Evergreen Coll-Pattison Lake

36

top

Map data © OpenStreetMap contributors

lon -122.86940 lat 47.04632

35

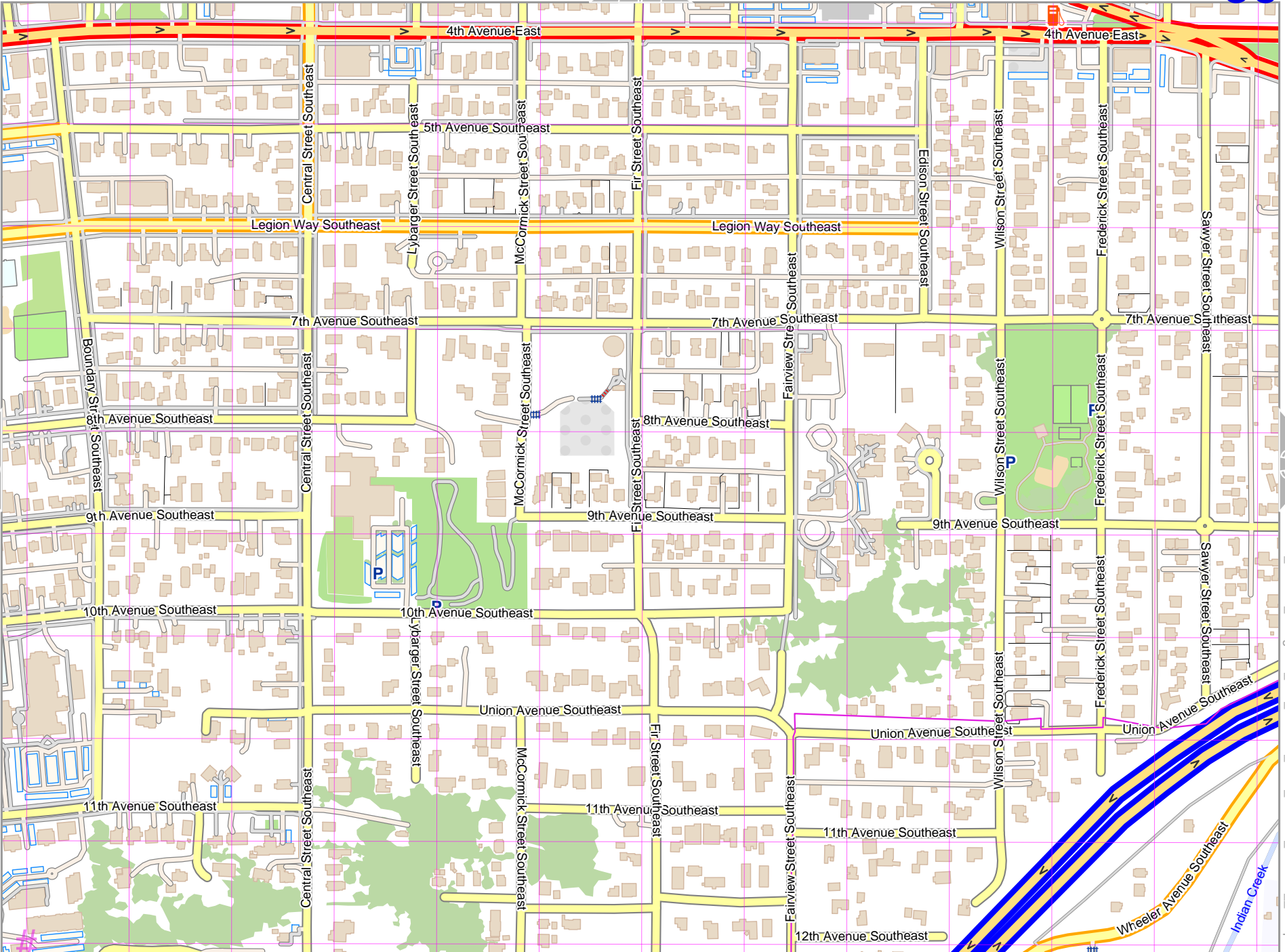
3

lon -122.88580 lat 47.03796 [nom. scale = 1 / 5000]

20250213_042654_Evergreen_Coll_Pattison_Lake_-122.87_47.0260_869.pdf

UTM: 10 T easting 508.70 km northing 5209.40 km
UTM-Grid-width = 100m

50



Evergreen Coll-Pattison Lake

37

top

Map data © OpenStreetMap contributors

lon -122.85365 lat 47.04632

36

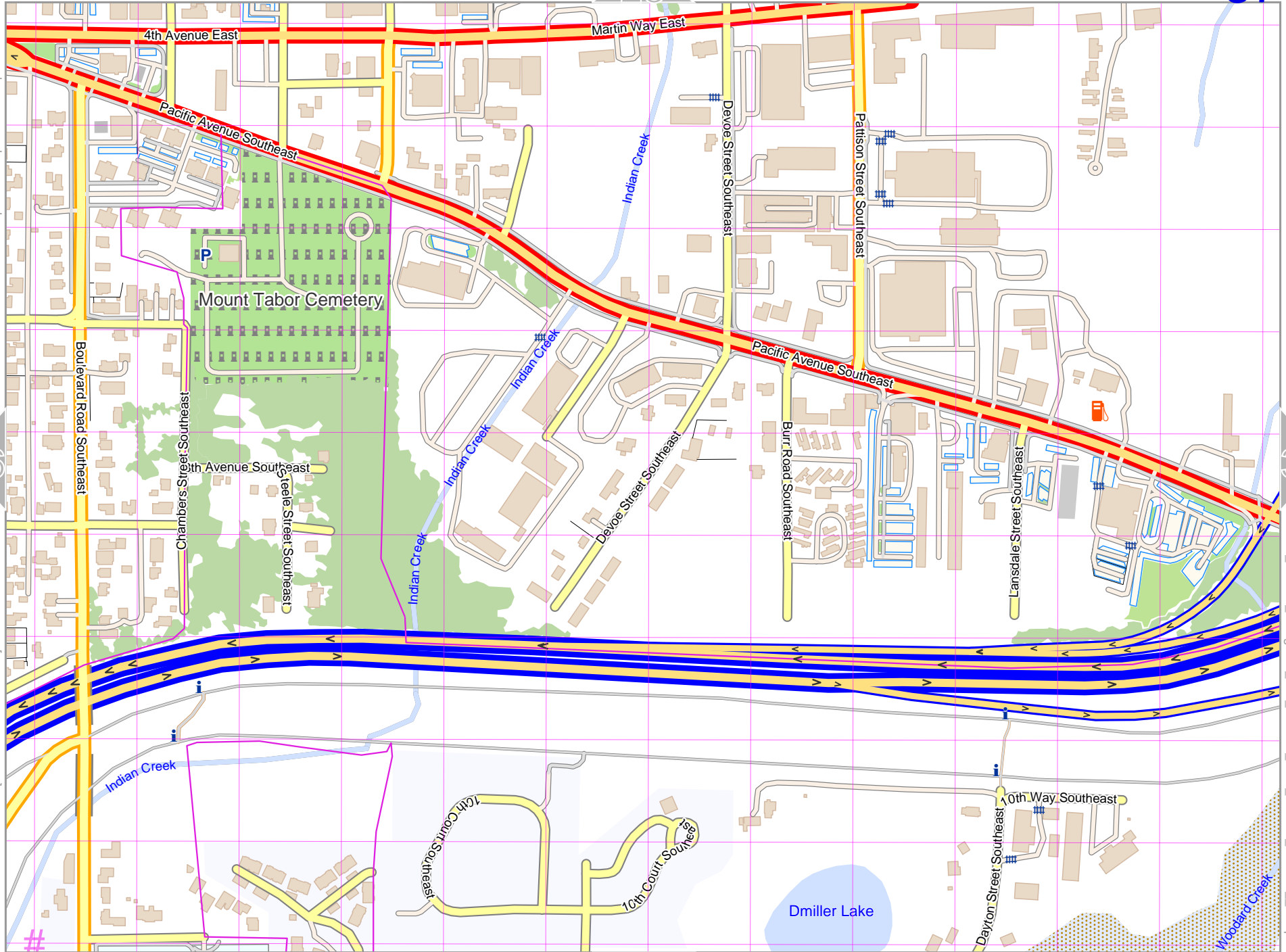
38

lon -122.87006 lat 47.03796 [nom. scale = 1 / 5000]

20250213_042654_Evergreen_Coll_Pattison_Lake_-122.87_47.0260_869.pdf

UTM: 10 T easting 509.90 km northing 5209.40 km
UTM-Grid-width = 100m

51



Evergreen Coll-Pattison Lake

38

top

Map data © OpenStreetMap contributors

lon -122.83791 lat 47.04632

37

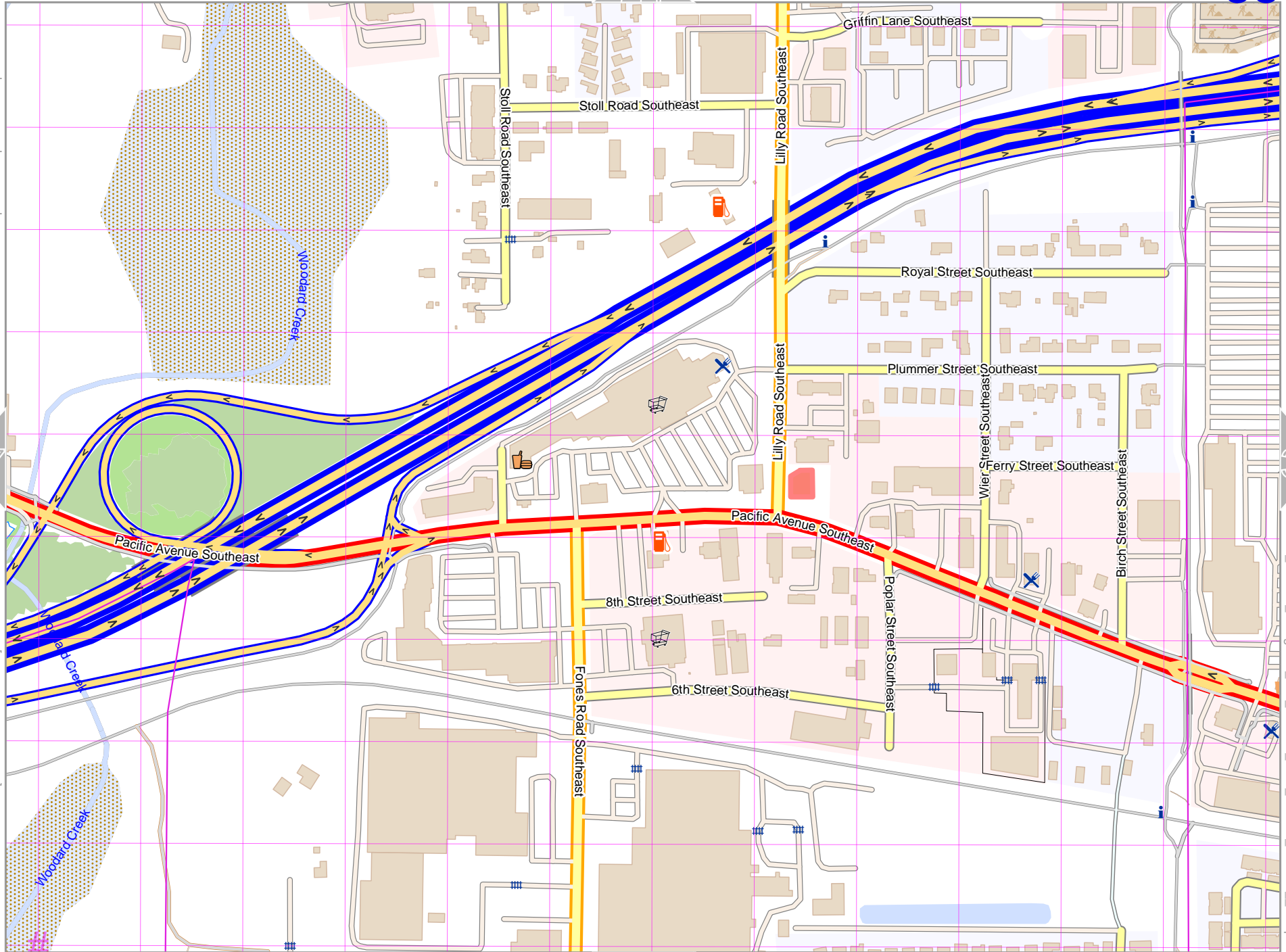
39

lon -122.85431 lat 47.03796 [nom. scale = 1 / 5000]

20250213_042654_Evergreen_Coll_Pattison_Lake_-122.87_47.0260_869.pdf

UTM: 10 T easting 511.10 km northing 5209.40 km
UTM-Grid-width = 100m

52

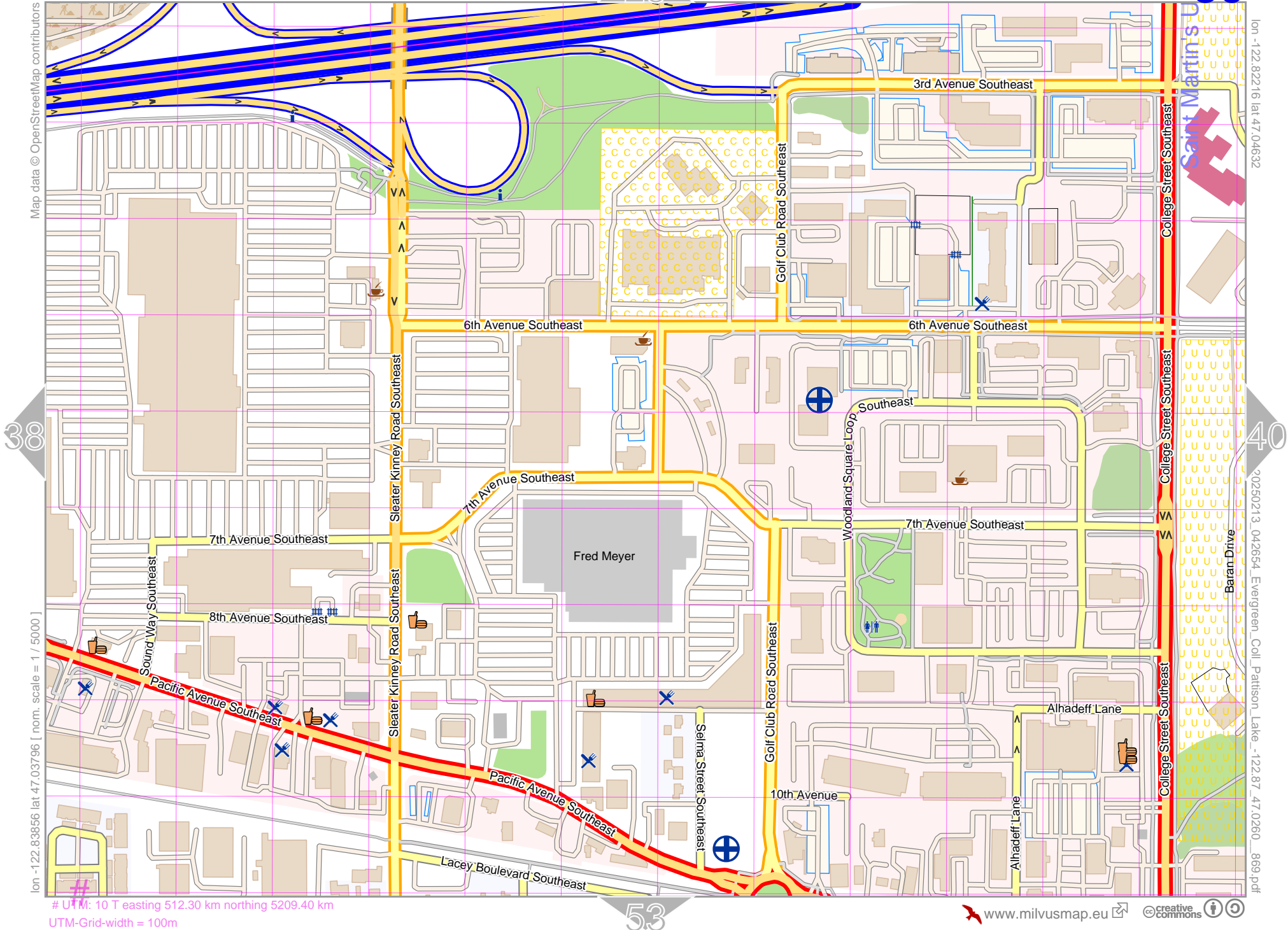


Evergreen Coll-Pattison Lake

Map data © OpenStreetMap contributors

lon -122.83856 lat 47.03796 [nom. scale = 1 / 5000]

UTM: 10 T easting 512.30 km northing 5209.40 km
UTM-Grid-width = 100m



lon -122.82216 lat 47.04632

20250213_042654_Evergreen_Coll_Pattison_Lake_-122.87_47.0260_869.pdf

Evergreen Coll-Pattison Lake

Map data © OpenStreetMap contributors

lon -122.80642 lat 47.04632

Saint Martin's University

lon -122.82282 lat 47.03796 [nom. scale = 1 / 5000]

20250213_042654_Evergreen_Coll_Pattison_Lake_-122.87_47.0260_869.pdf

Abbey Way Southeast

Desmond Drive Southeast

7th Avenue Southeast

Baran Drive

Franz Street Southeast

Bowker Street Southeast

Lacey Street Southeast

Franz Street Southeast

UTM: 10 T easting 513.50 km northing 5209.40 km
UTM-Grid-width = 100m

Evergreen Coll-Pattison Lake

Map data © OpenStreetMap contributors

lon -122.79067 lat 47.04632

40

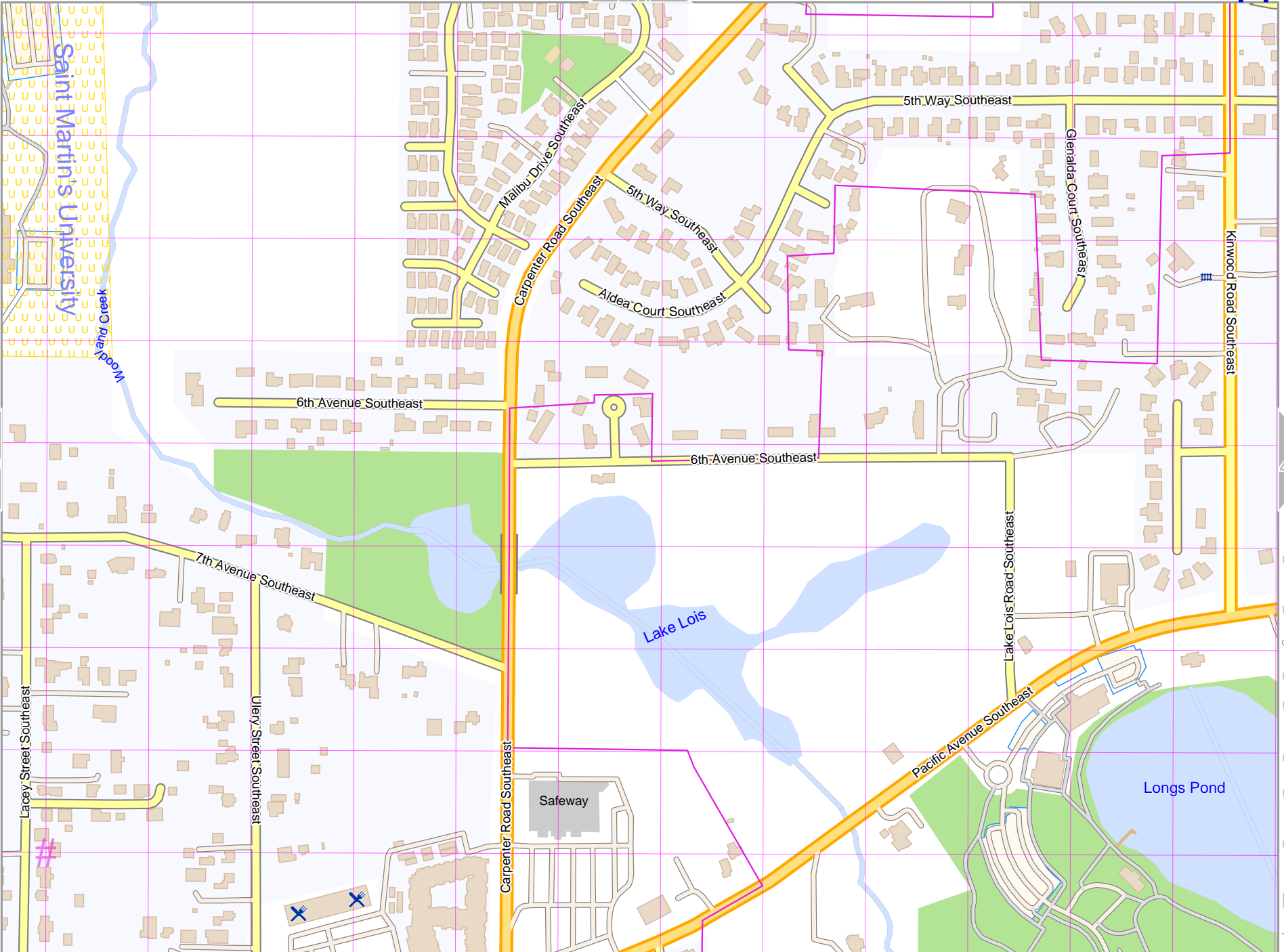
42

lon -122.80707 lat 47.03796 [nom. scale = 1 / 5000]

20250213_042654_Evergreen_Coll_Pattison_Lake_-122.87_47.0260_869.pdf

UTM: 10 T easting 514.70 km northing 5209.50 km
UTM-Grid-width = 100m

55



Evergreen Coll-Pattison Lake

42

top

28

56

41

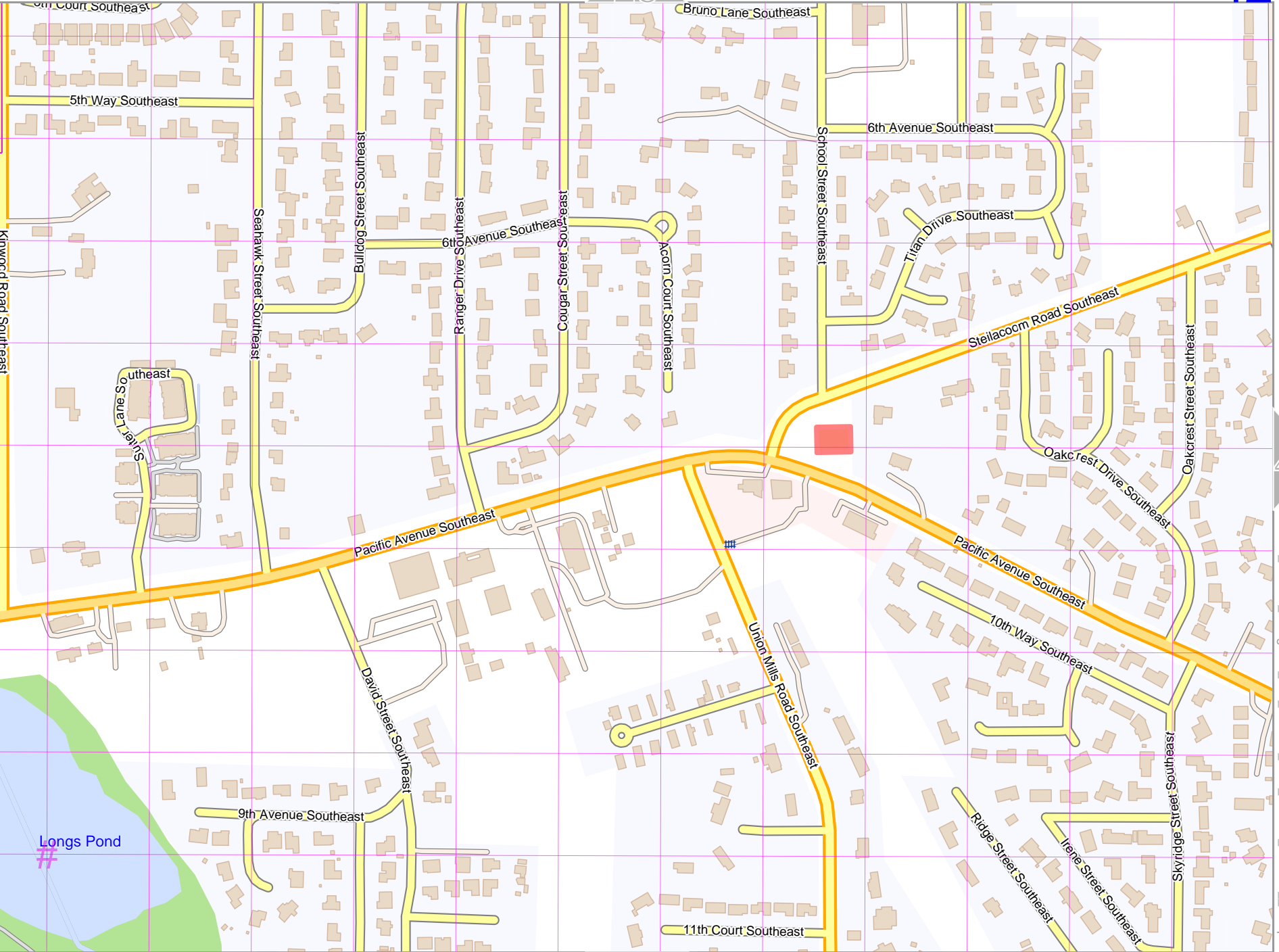
43

Map data © OpenStreetMap contributors

lon -122.79133 lat 47.03796 [nom. scale = 1 / 5000]

lon -122.77492 lat 47.04632

20250213_042654_Evergreen_Coll_Pattison_Lake_-122.87_47.0260_869.pdf



UTM: 10 T easting 515.90 km northing 5209.50 km
UTM-Grid-width = 100m

Evergreen Coll-Pattison Lake

43

top

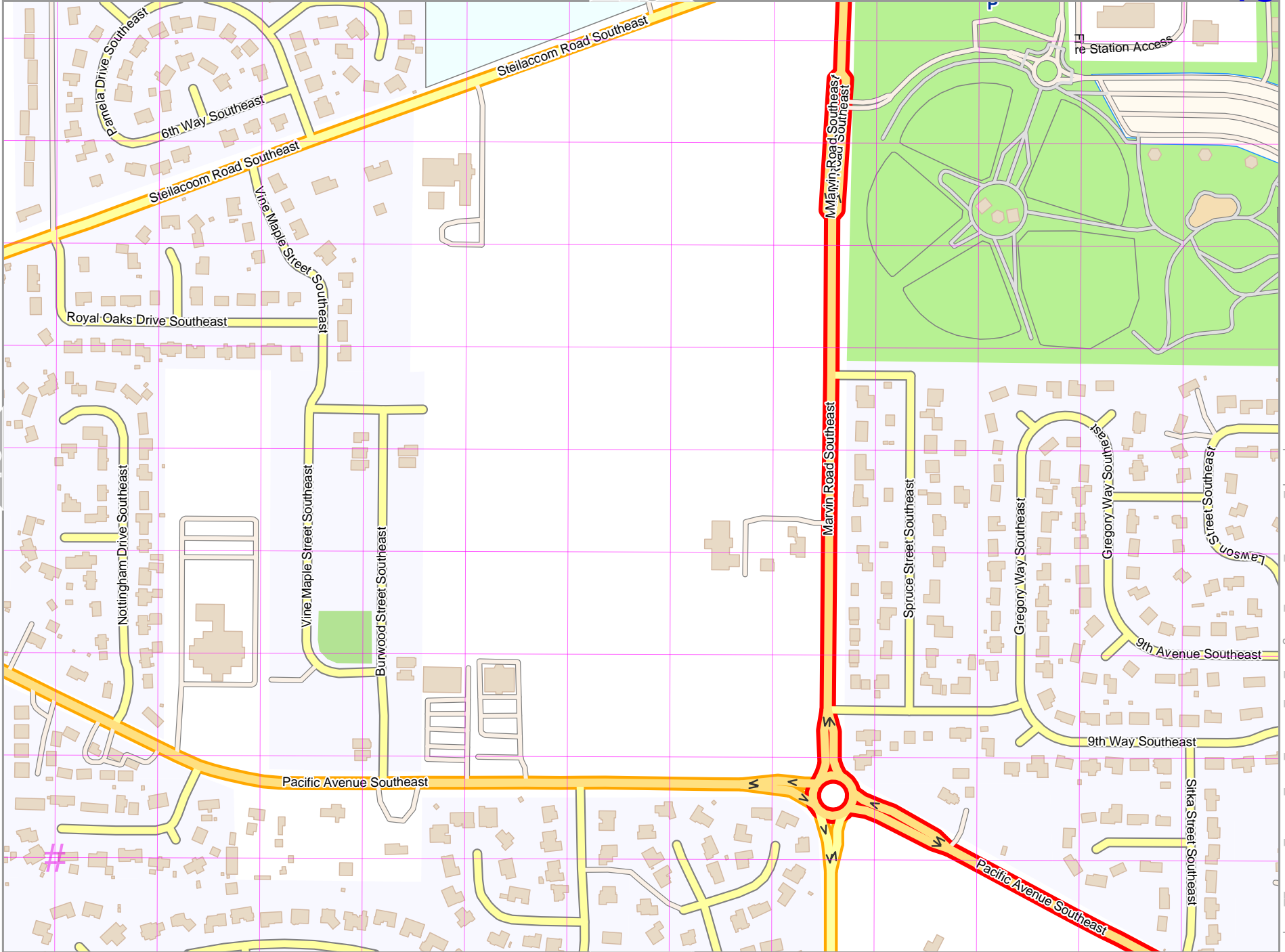
Map data © OpenStreetMap contributors

42

lon -122.77558 lat 47.03796 [nom. scale = 1 / 5000]

UTM: 10 T easting 517.10 km northing 5209.50 km
UTM-Grid-width = 100m

57



lon -122.75918 lat 47.04632

pdfmap_20250213_042654_Evergreen_Coll_Pattison_Lake_-122.87_47.0260_869.pdf

Evergreen Coll-Pattison Lake

44

top

30

45

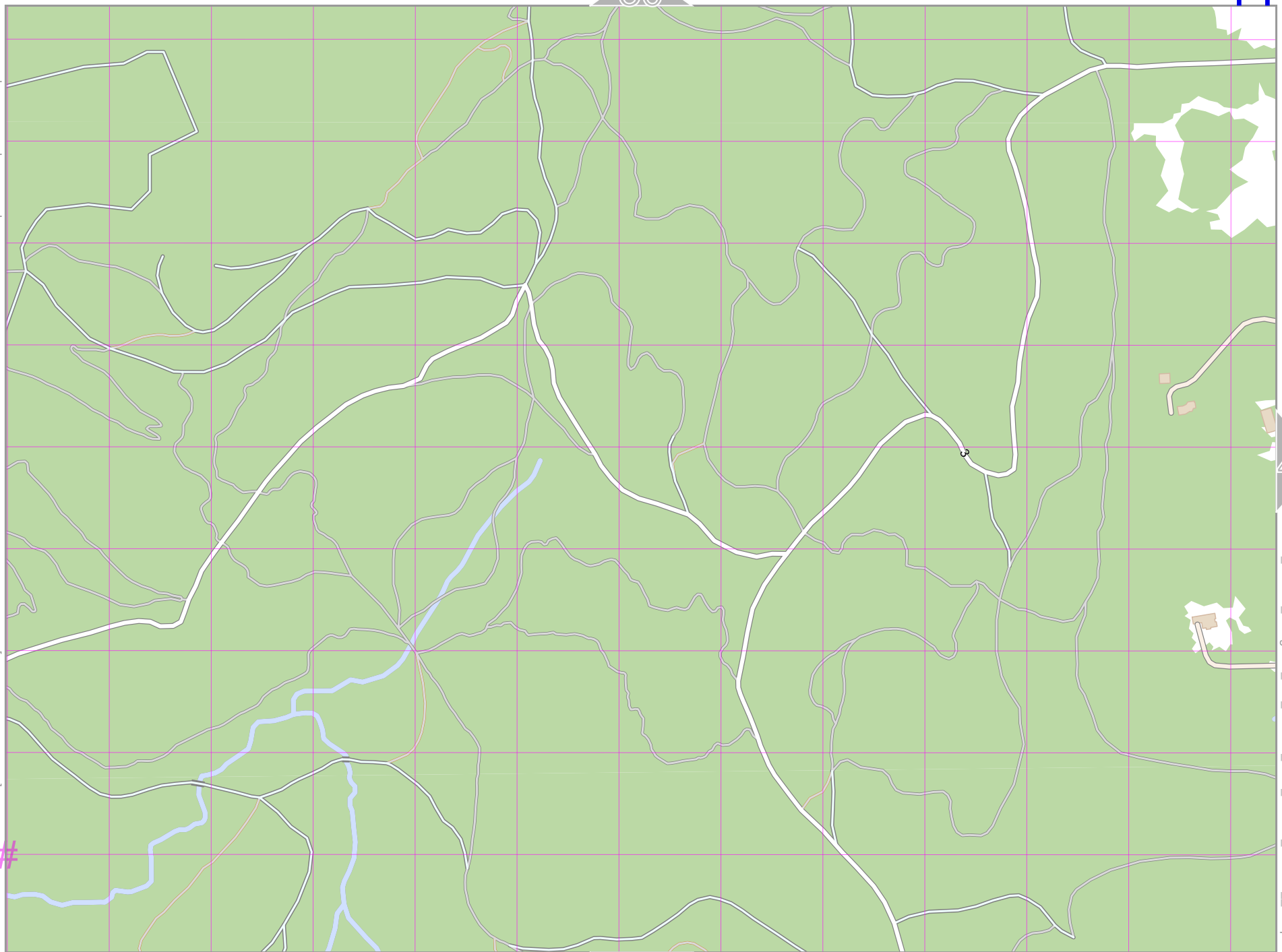
58

Map data © OpenStreetMap contributors

lon -122.98028 lat 47.03005 [nom. scale = 1 / 5000]

UTM: 10 T easting 501.50 km northing 5208.60 km
UTM-Grid-width = 100m

lon -122.96388 lat 47.03841
20250213_042654_Evergreen_Coll_Pattison_Lake_-122.87_47.0260_869.pdf



Evergreen Coll-Pattison Lake

45

top

31

Map data © OpenStreetMap contributors

lon -122.94813 lat 47.03841

44

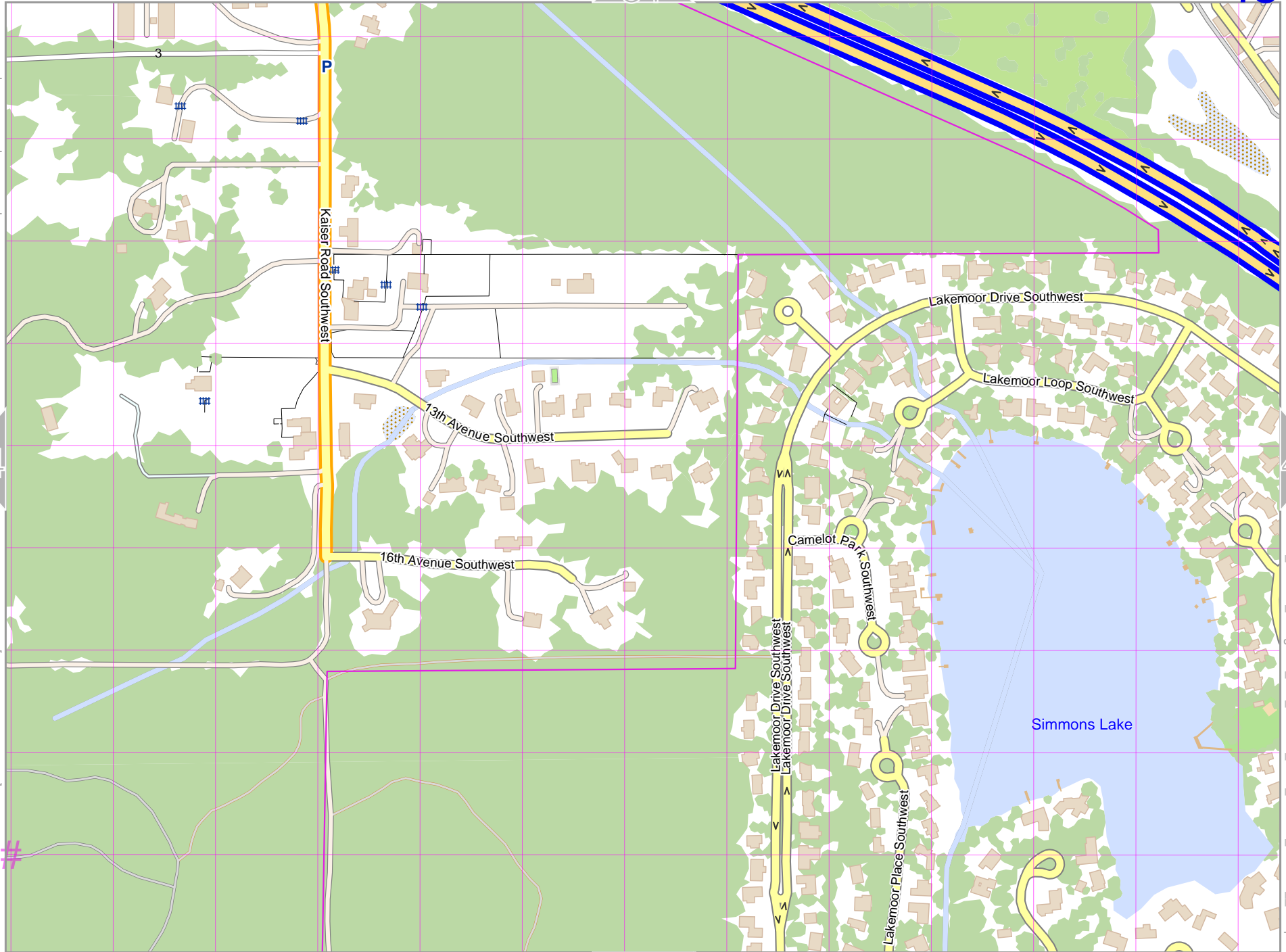
46

lon -122.96453 lat 47.03005 [nom. scale = 1 / 5000]

20250213_042654_Evergreen_Coll_Pattison_Lake_-122.87_47.0260_869.pdf

UTM: 10 T easting 502.70 km northing 5208.60 km
UTM-Grid-width = 100m

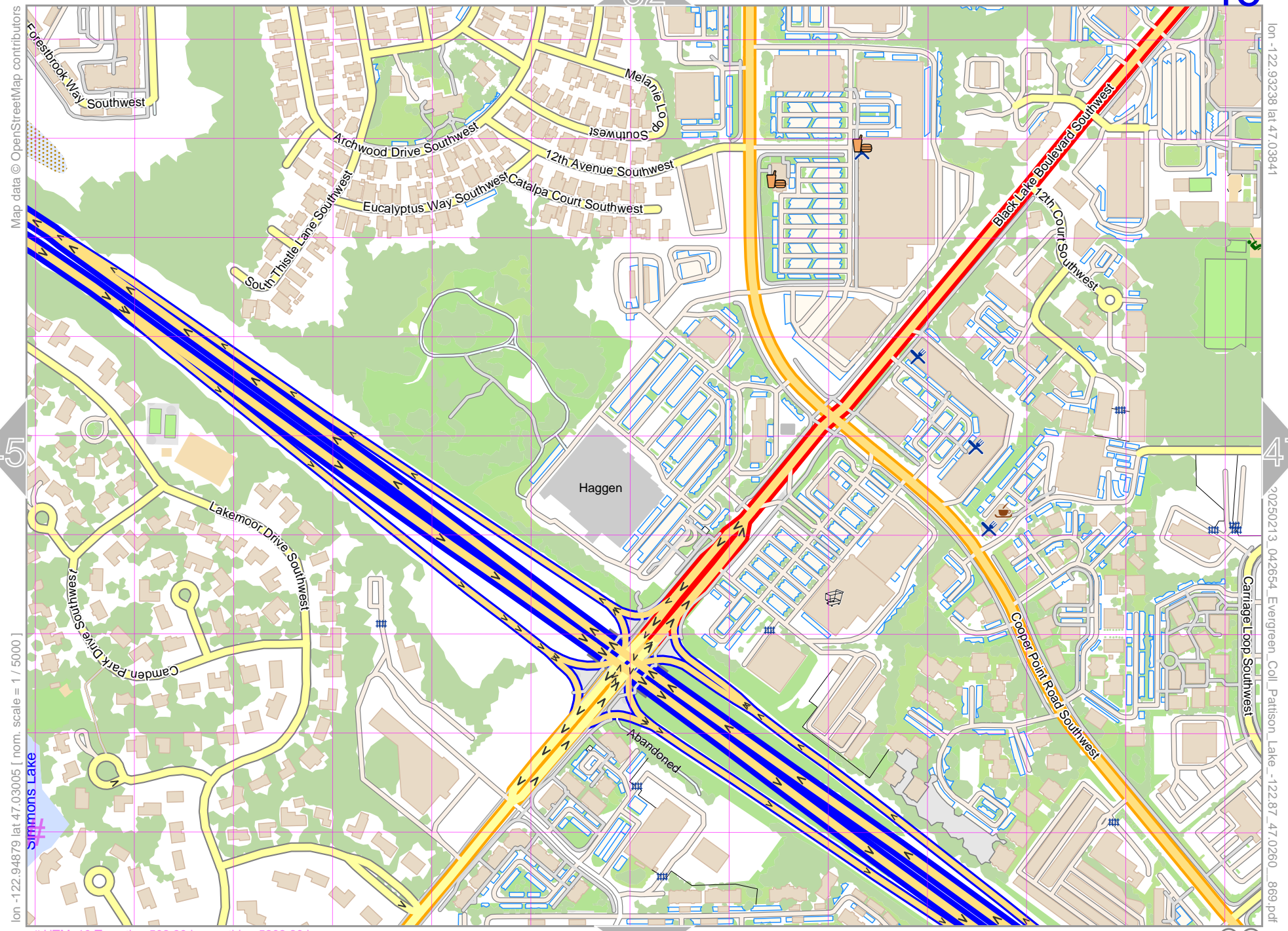
59



Evergreen Coll-Pattison Lake

46

top



Map data © OpenStreetMap contributors

lon -122.93238 lat 47.03841

45

4

lon -122.94879 lat 47.03005 [nom. scale = 1 / 5000]
Simmons Lake

20250213 042654 Evergreen Coll Pattison Lake -122.87 47.0260 869.pdf
Carriage Loop Southwest

UTM: 10 T easting 503.90 km northing 5208.60 km
UTM-Grid-width = 100m

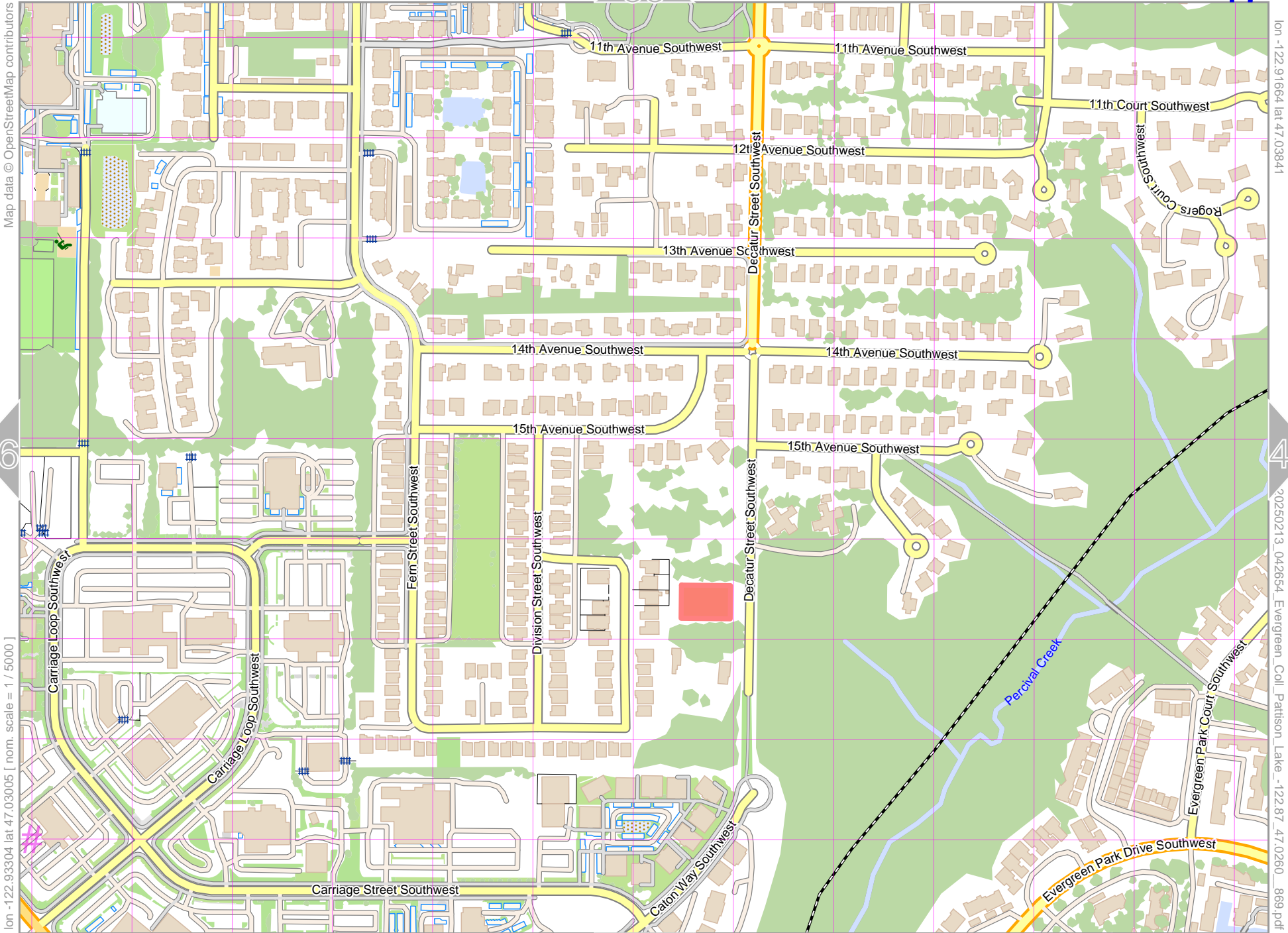
60

Evergreen Coll-Pattison Lake

top

47

33



lon -122.93304 lat 47.03005 [nom. scale = 1 / 5000]

lon -122.91664 lat 47.03841

20250213_042654_Evergreen_Coll_Pattison_Lake_-122.87_47.0260_869.pdf

46

48

61

UTM: 10 T easting 505.10 km northing 5208.60 km
UTM-Grid-width = 100m

Evergreen Coll-Pattison Lake

48

top

34

Map data © OpenStreetMap contributors

lon -122.90089 lat 47.03841

47

49

lon -122.91730 lat 47.03005 [nom. scale = 1 / 5000]

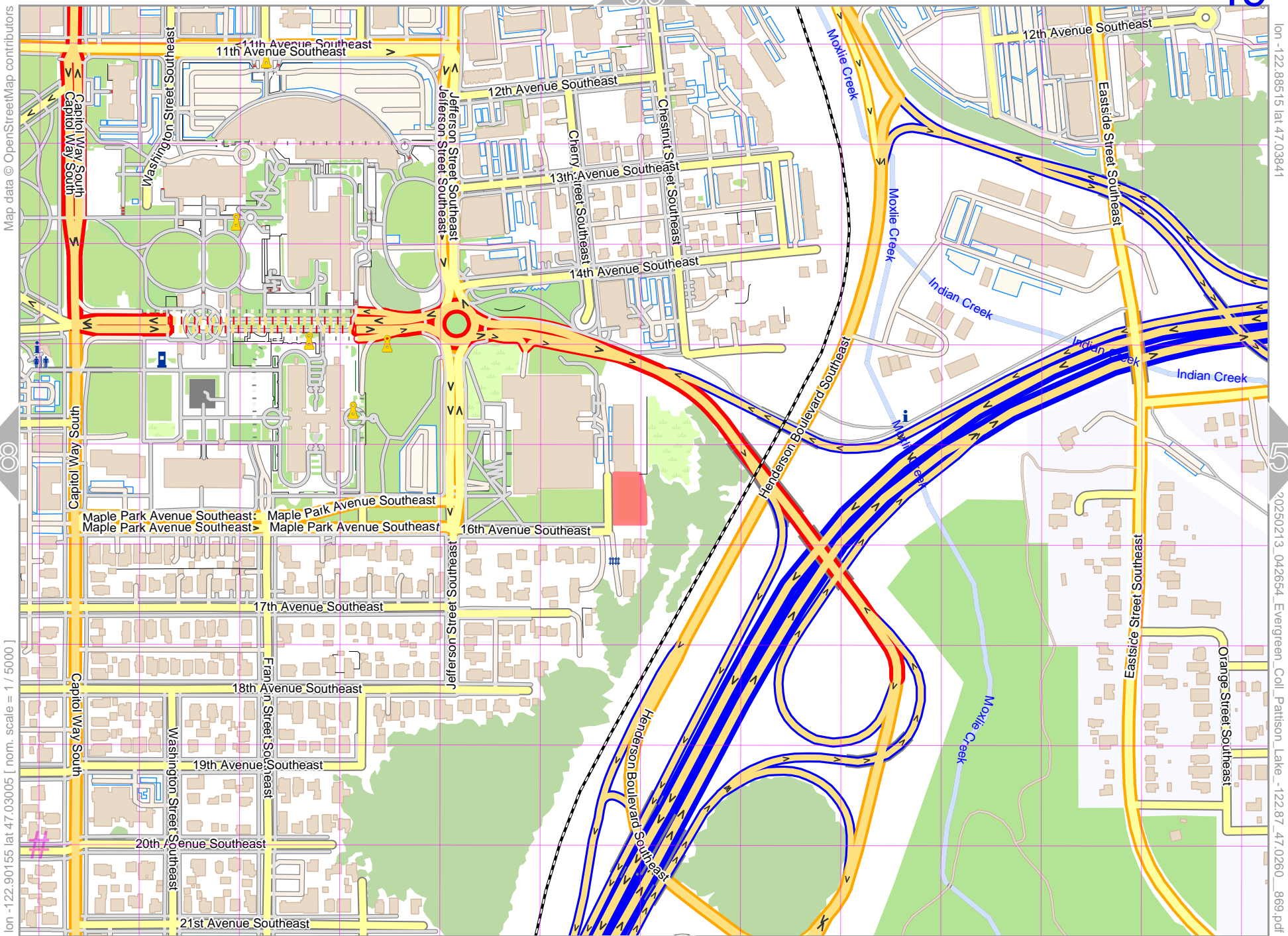
20250213_042654_Evergreen_Coll_Pattison_Lake_-122.87_47.0260_869.pdf

UTM: 10 T easting 506.30 km northing 5208.60 km
UTM-Grid-width = 100m

62



Evergreen Coll-Pattison Lake



Map data © OpenStreetMap contributors

lon -122.83615 lat 47.03841

48

50

lon -122.90155 lat 47.03005 [nom. scale = 1 / 5000]

20250213_042654_Evergreen_Coll_Pattison_Lake_-122.87_47.0260_869.pdf

UTM: 10 T easting 507.50 km northing 5208.60 km
UTM-Grid-width = 100m

63

Evergreen Coll-Pattison Lake

36

50

Map data © OpenStreetMap contributors

lon -122.86940 lat 47.03841

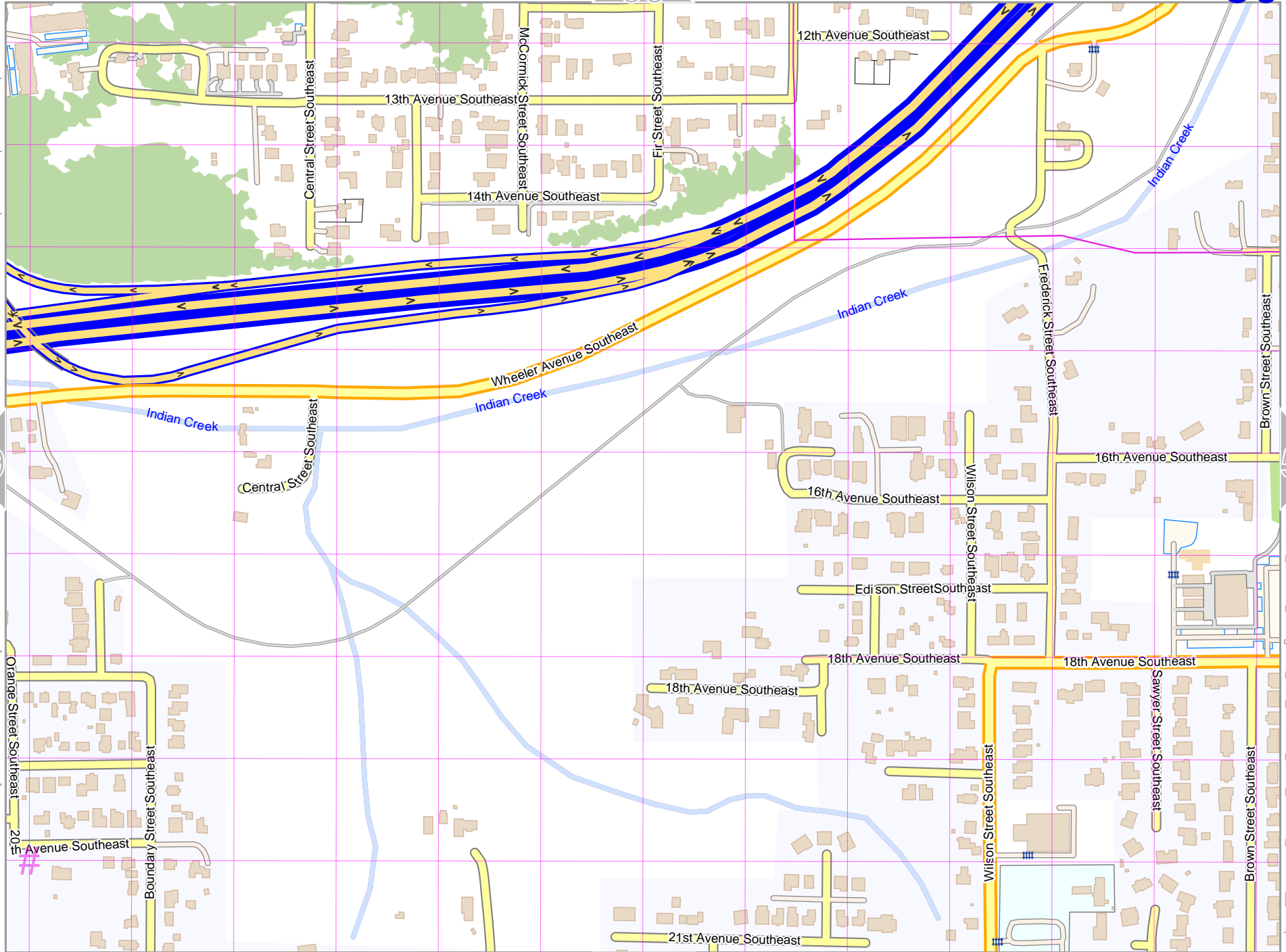
49

51

lon -122.88580 lat 47.03005 [nom. scale = 1 / 5000]

20250213_042654_Evergreen_Coll_Pattison_Lake_-122.87_47.0260_869.pdf

UTM: 10 T easting 508.70 km northing 5208.60 km
UTM-Grid-width = 100m



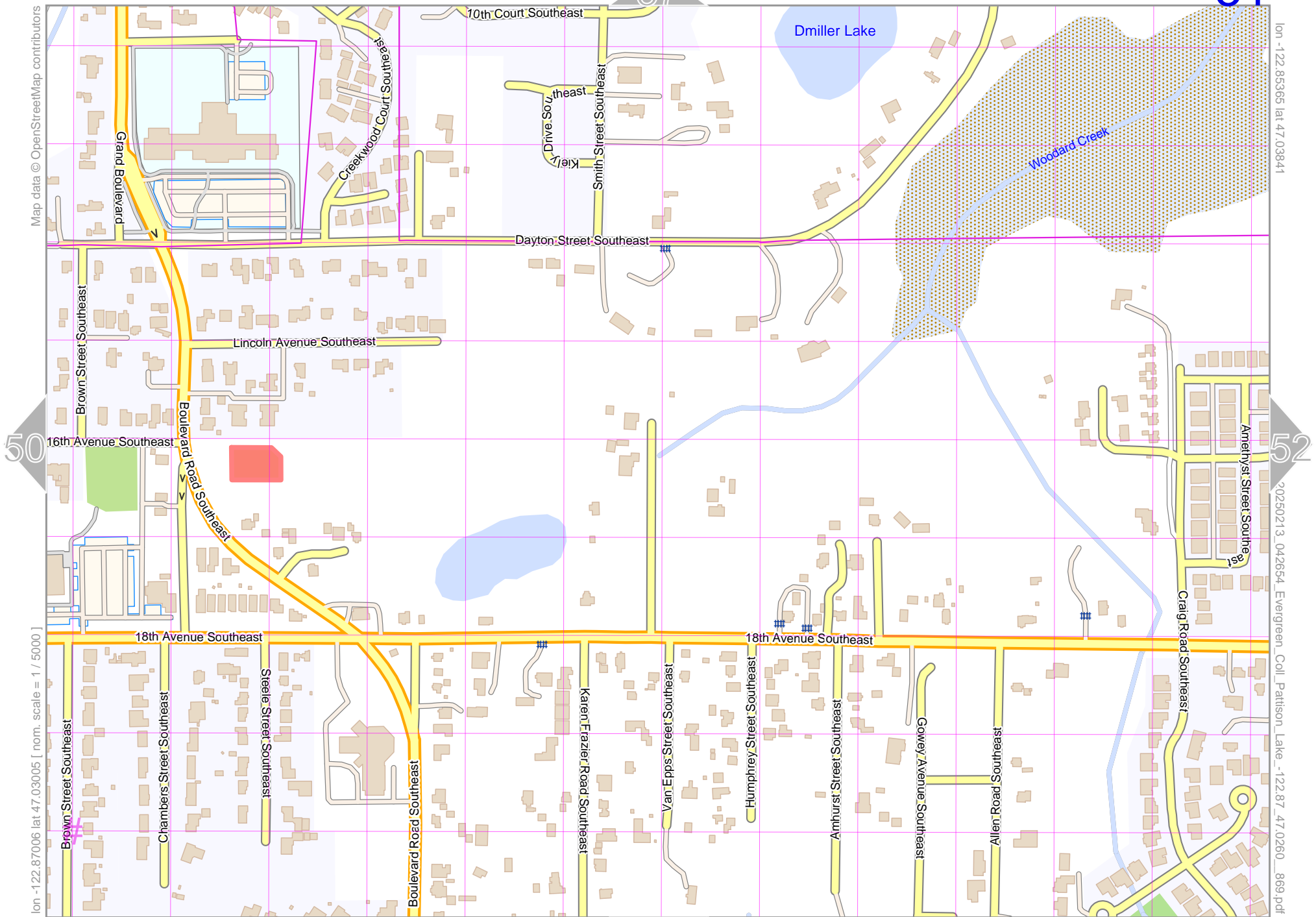
Evergreen Coll-Pattison Lake

51

37

52

65



Map data © OpenStreetMap contributors

lon -122.85365 lat 47.03841

20250213_042654_Evergreen_Coll_Pattison_Lake_-122.87_47.0260_869.pdf

lon -122.87006 lat 47.03005] nom. scale = 1 / 50000

UTM: 10 T easting 509.90 km northing 5208.60 km
UTM-Grid-width = 100m

Evergreen Coll-Pattison Lake

top

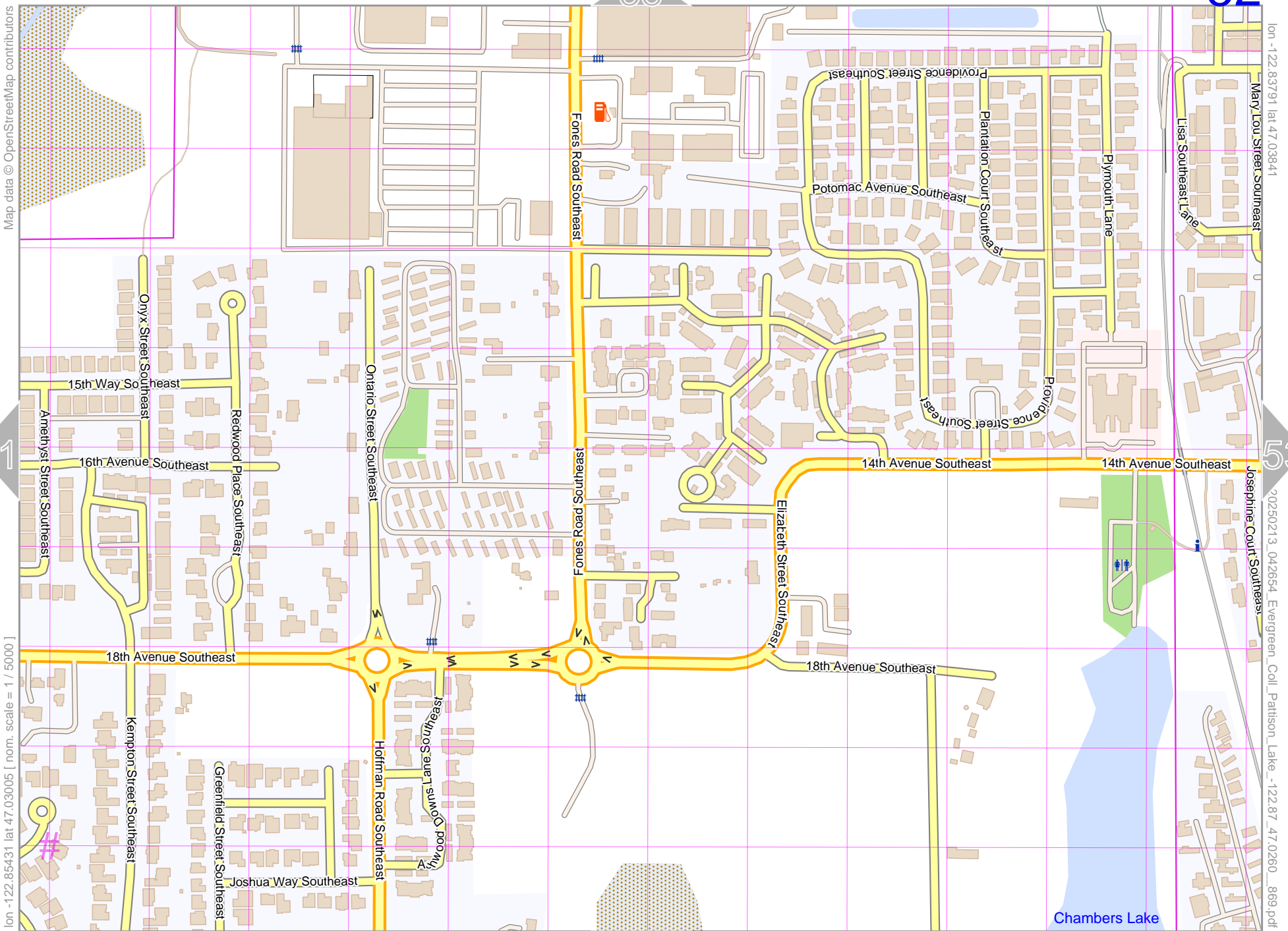
52

38

66

51

53



Map data © OpenStreetMap contributors

lon -122.83791 lat 47.03841

20250213 042654 Evergreen Coll Pattison Lake -122.87 47.0260 869.pdf

lon -122.85431 lat 47.03005 nom. scale = 1 / 50000

UTM: 10 T easting 511.10 km northing 5208.60 km
UTM-Grid-width = 100m

Evergreen Coll-Pattison Lake

53

top

Map data © OpenStreetMap contributors

lon -122.82216 lat 47.03841

52

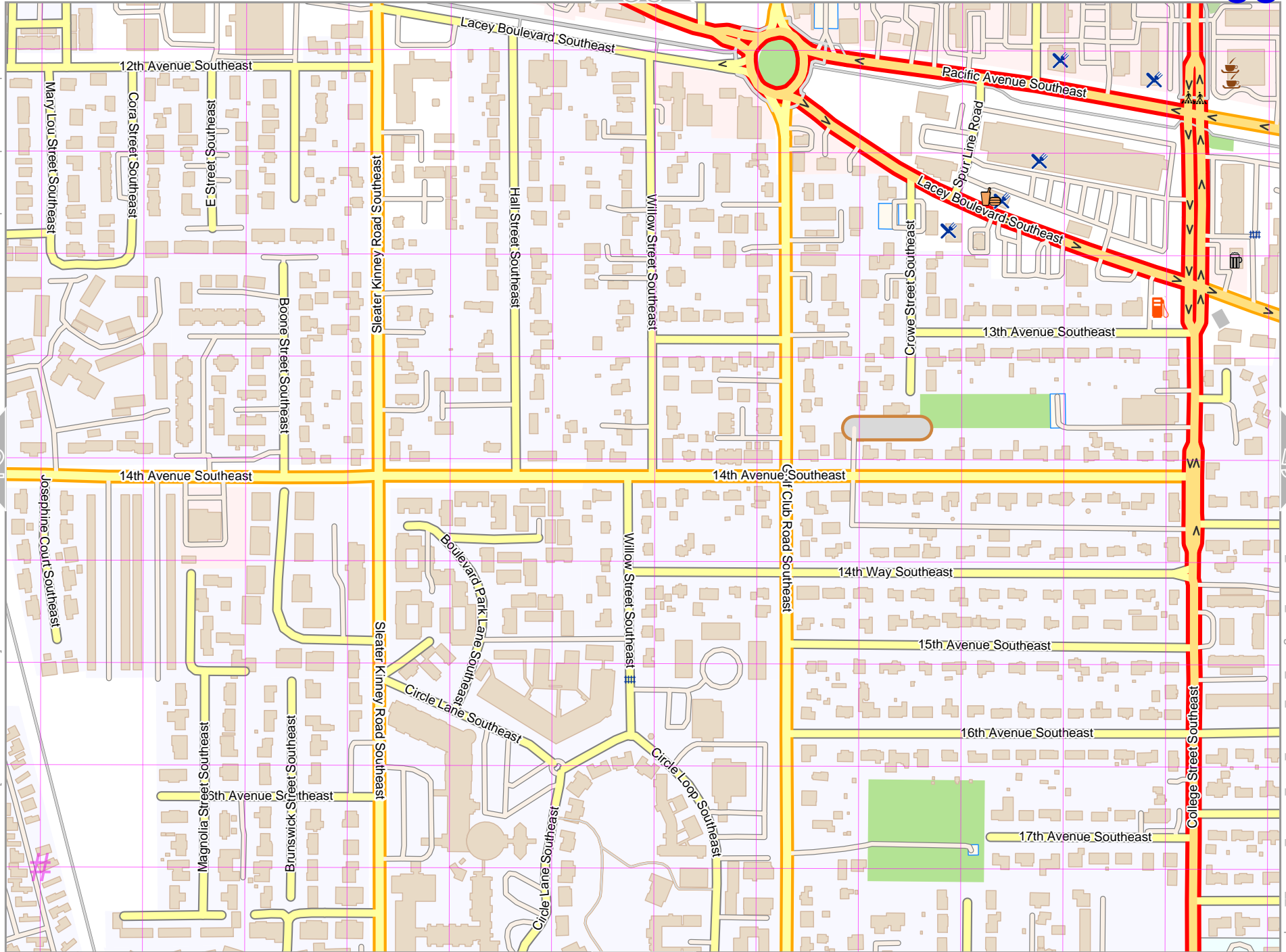
54

lon -122.83856 lat 47.03005 [nom. scale = 1 / 5000]

20250213_042654_Evergreen_Coll_Pattison_Lake_-122.87_47.0260_869.pdf

UTM: 10 T easting 512.30 km northing 5208.60 km
UTM-Grid-width = 100m

67



Evergreen Coll-Pattison Lake

54

top

40

Saint Martin's University

Map data © OpenStreetMap contributors

lon -122.80642 lat 47.03841

53

55

lon -122.82282 lat 47.03005 [nom. scale = 1 / 5000]

20250213_042654_Evergreen_Coll_Pattison_Lake_-122.87_47.0260_869.pdf

UTM: 10 T easting 513.50 km northing 5208.60 km
UTM-Grid-width = 100m

68

Evergreen Coll-Pattison Lake

55

top

Map data © OpenStreetMap contributors

lon -122.79067 lat 47.03841

54

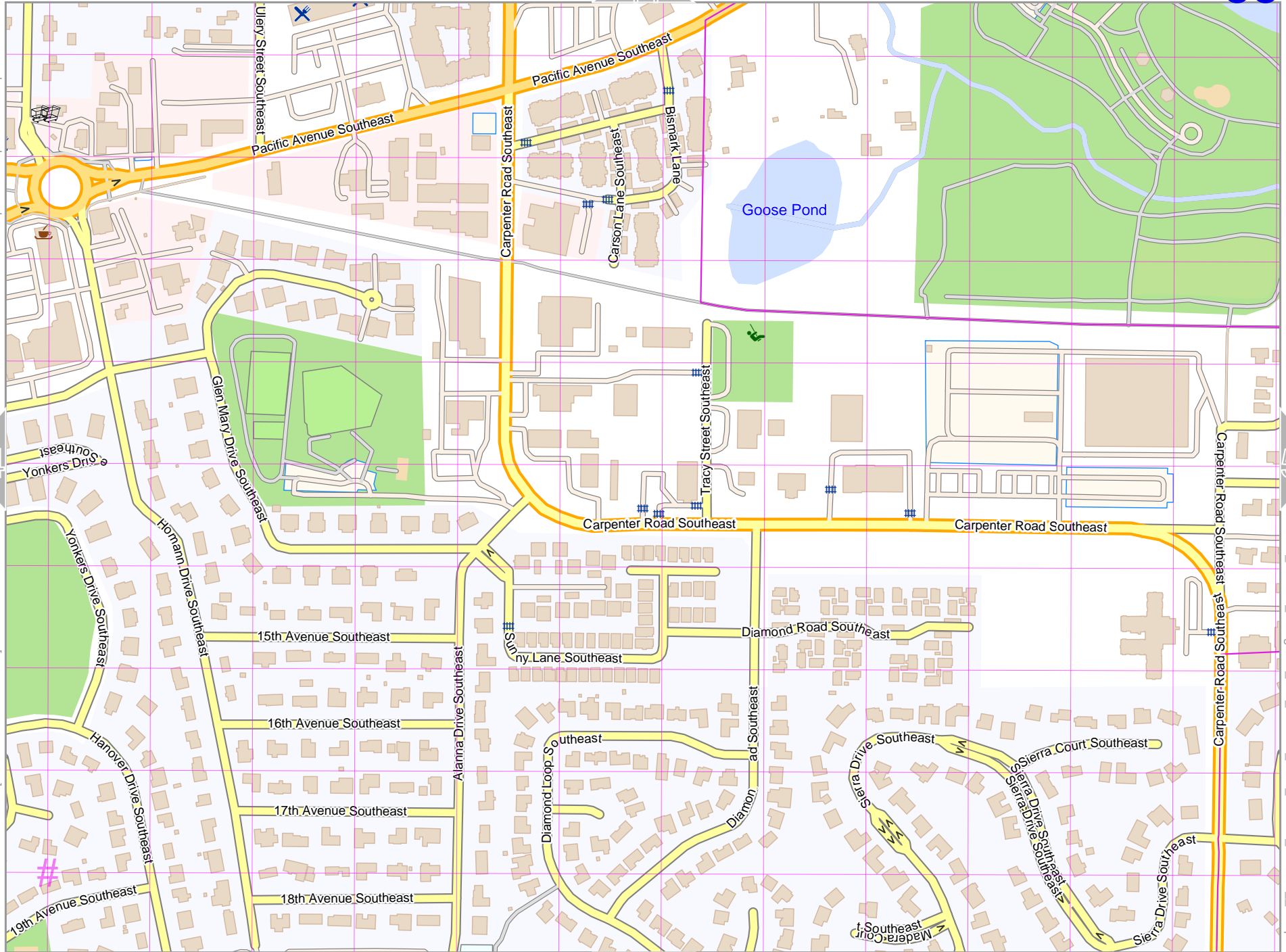
56

lon -122.80707 lat 47.03005 [nom. scale = 1 / 5000]

20250213_042654_Evergreen_Coll_Pattison_Lake_-122.87_47.0260_869.pdf

UTM: 10 T easting 514.70 km northing 5208.60 km
UTM-Grid-width = 100m

69



Evergreen Coll-Pattison Lake

56

top

42

70

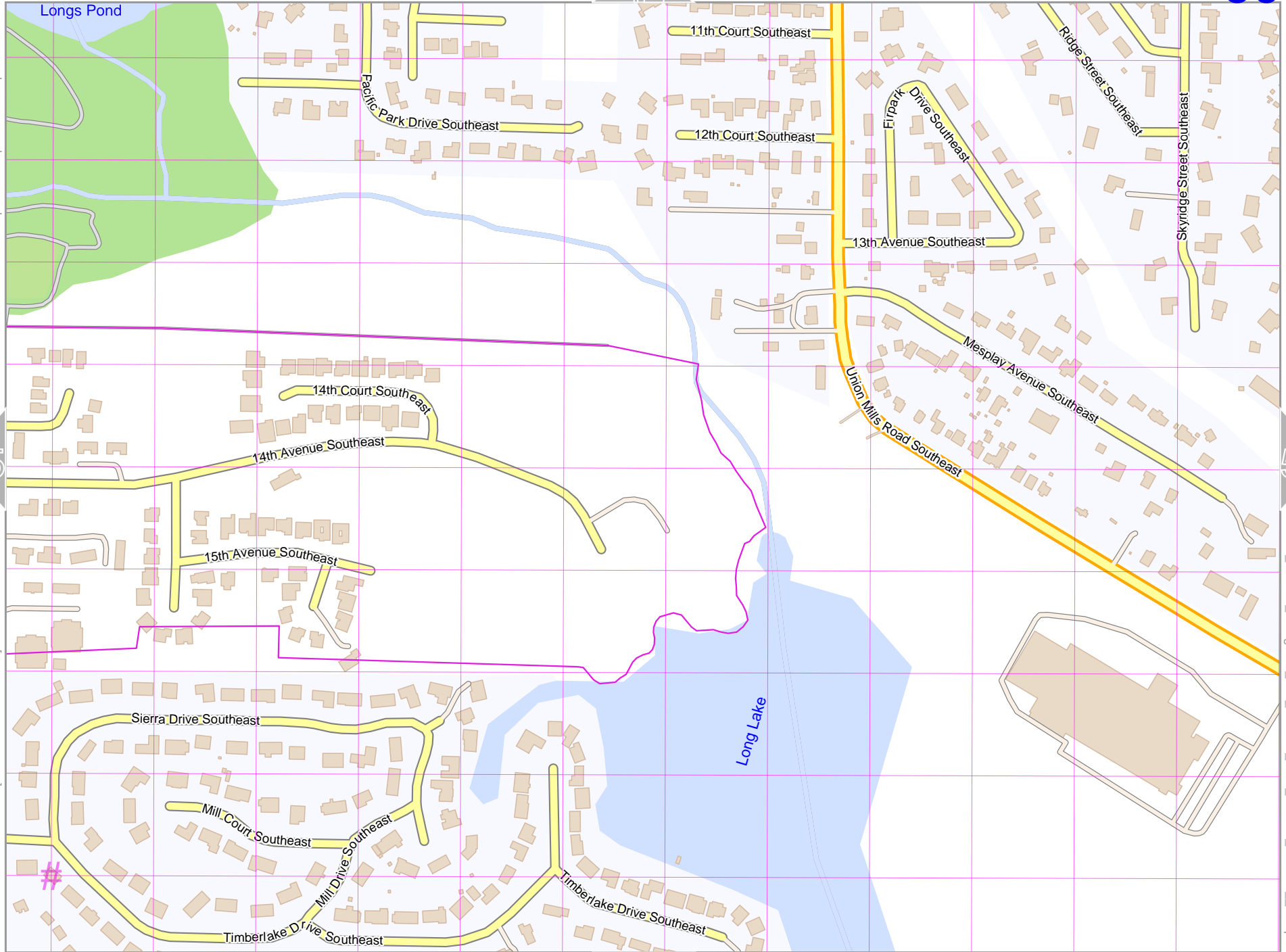
55

57

Map data © OpenStreetMap contributors

lon -122.79133 lat 47.03005 [nom. scale = 1 / 5000]

lon -122.77492 lat 47.03841
20250213_042654_Evergreen_Coll_Pattison_Lake_-122.87_47.0260_869.pdf



UTM: 10 T easting 515.90 km northing 5208.60 km
UTM-Grid-width = 100m

Evergreen Coll-Pattison Lake

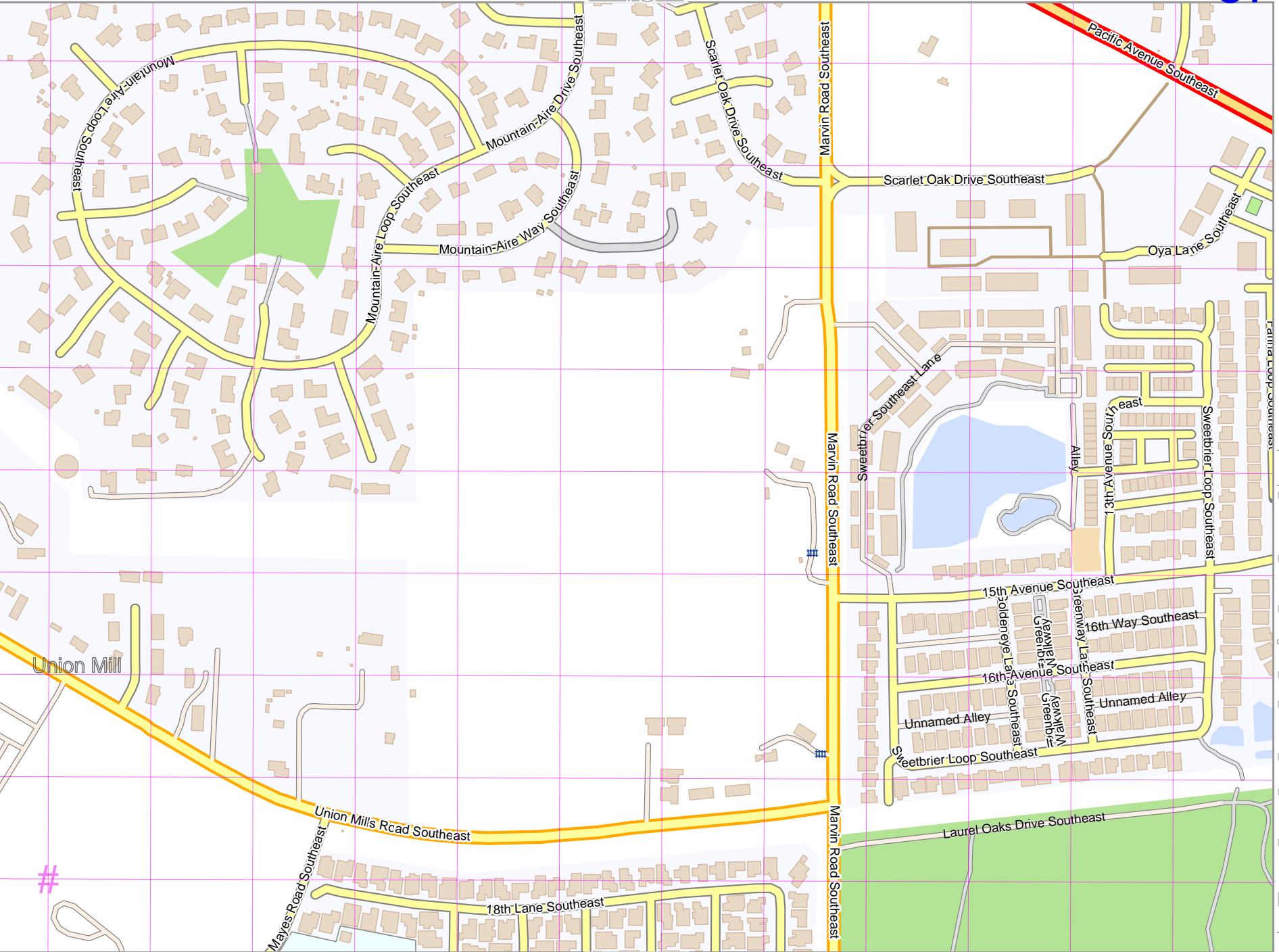
57

lon -122.75918 lat 47.03841 pdfmap_20250213_042654_Evergreen_Coll_Pattison_Lake_-122.87_47.0260_869.pdf

Map data © OpenStreetMap contributors

56

lon -122.77558 lat 47.03005 [nom. scale = 1 / 5000]



43

71

UTM: 10 T easting 517.10 km northing 5208.60 km
UTM-Grid-width = 100m

Evergreen Coll-Pattison Lake

58

top

44

59

72

Map data © OpenStreetMap contributors

lon -122.98028 lat 47.02214 [nom. scale = 1 / 5000]

lon -122.96388 lat 47.03050
20250213_042654_Evergreen_Coll_Pattison_Lake_-122.87_47.0260_869.pdf

UTM: 10 T easting 501.50 km northing 5207.70 km
UTM-Grid-width = 100m

Evergreen Coll-Pattison Lake

59

top

45

Map data © OpenStreetMap contributors

lon -122.94813 lat 47.03050

58

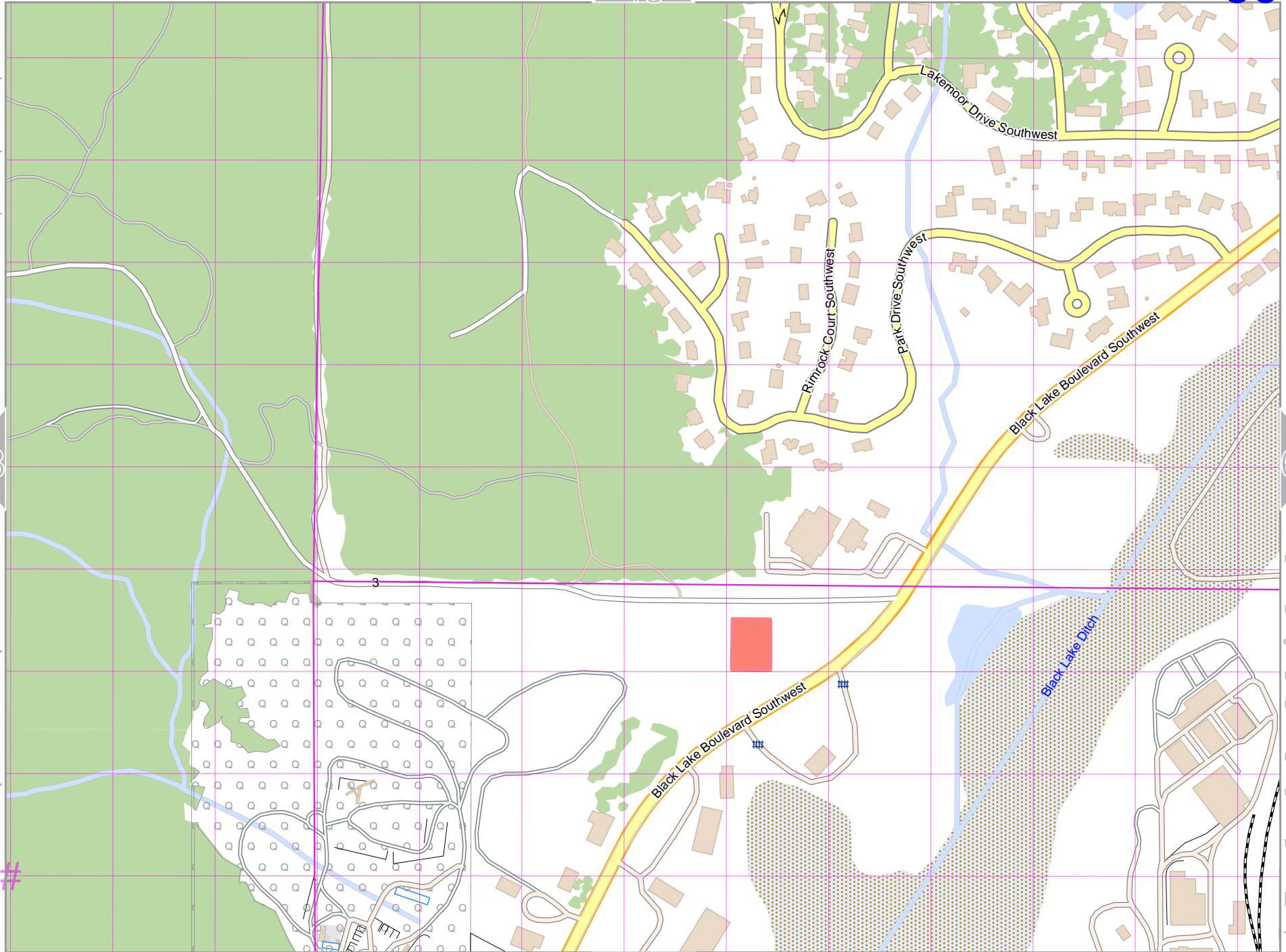
60

lon -122.96453 lat 47.02214 [nom. scale = 1 / 5000]

20250213_042654_Evergreen_Coll_Pattison_Lake_-122.87_47.0260_869.pdf

UTM: 10 T easting 502.70 km northing 5207.70 km
UTM-Grid-width = 100m

73



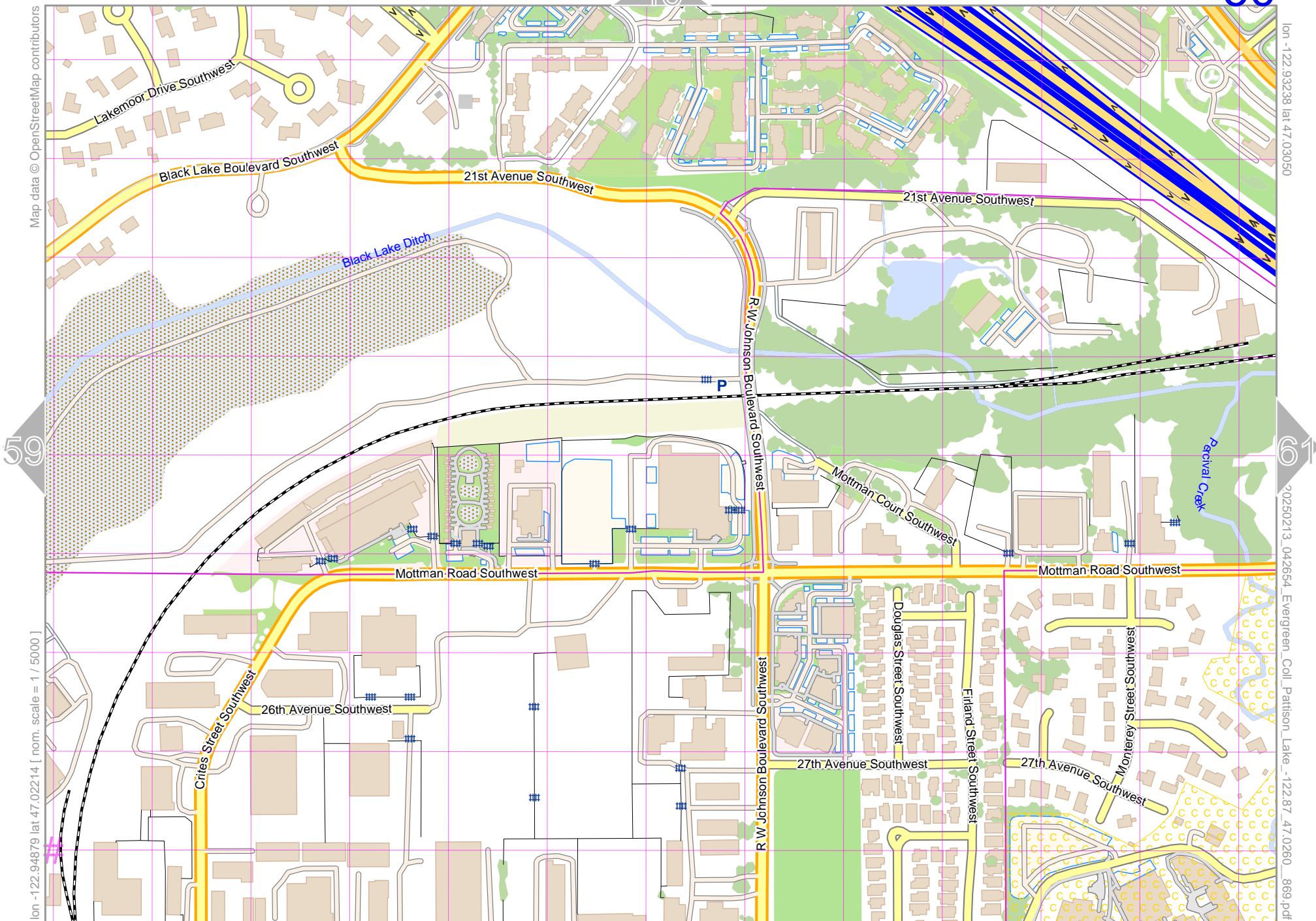
Evergreen Coll-Pattison Lake

60

top

Map data © OpenStreetMap contributors

lon -122.93238 lat 47.03050



lon -122.94879 lat 47.02214 [nom. scale = 1 / 5000]

20250213_042654_Evergreen_Coll_Pattison_Lake_-122.87_47.0260_869.pdf

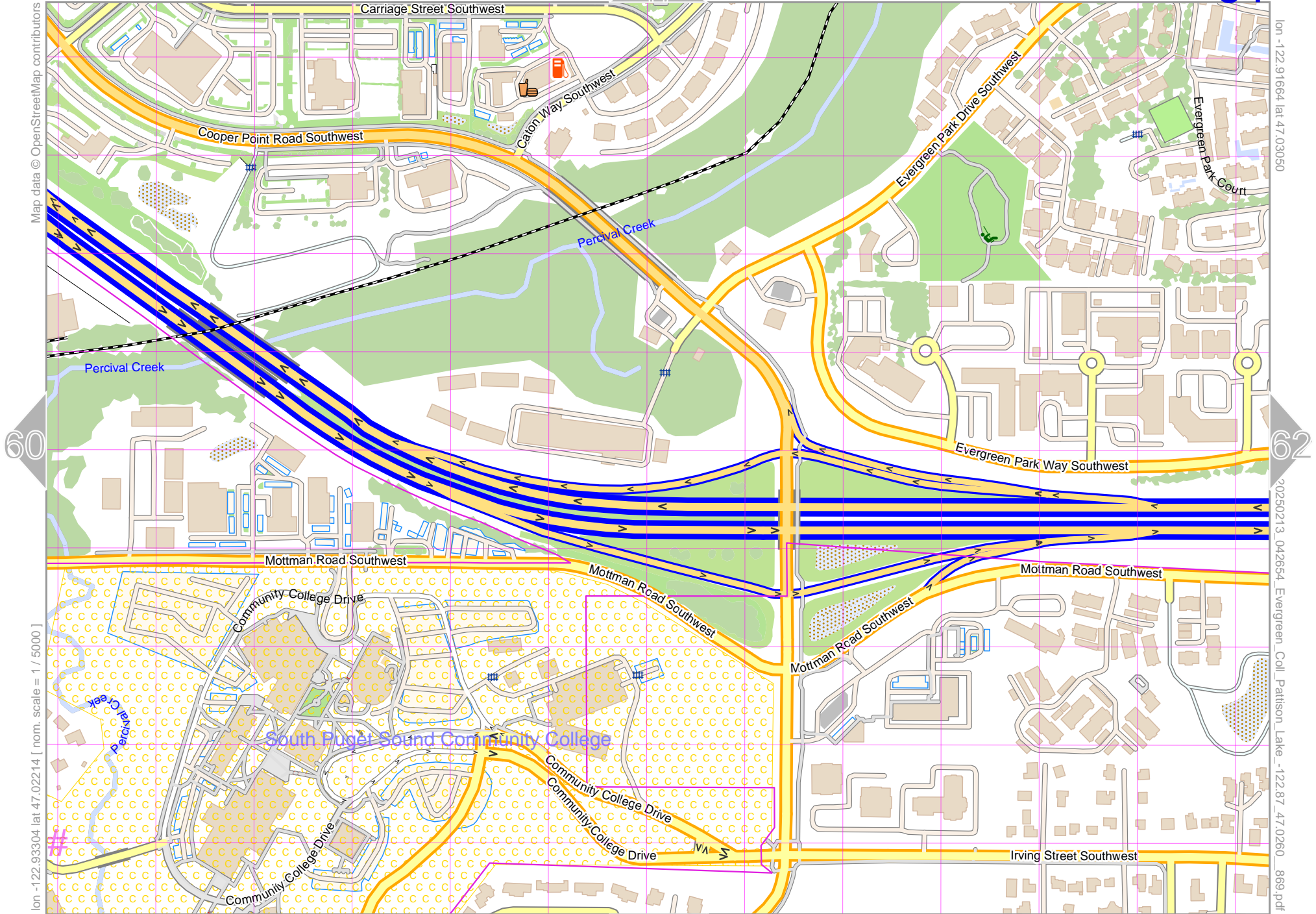
UTM: 10 T easting 503.90 km northing 5207.70 km
UTM-Grid-width = 100m

74

Evergreen Coll-Pattison Lake

Map data © OpenStreetMap contributors

lon -122.91664 lat 47.03050



lon -122.93304 lat 47.02214 [nom. scale = 1 / 5000]

20250213 042654 Evergreen_Coll_Pattison_Lake_-122.87_47.0260_869.pdf

UTM: 10 T easting 505.10 km northing 5207.70 km
UTM-Grid-width = 100m

Evergreen Coll-Pattison Lake

62

48

61

63

76

Map data © OpenStreetMap contributors

lon: -122.91730 lat: 47.02214 [nom. scale = 1 / 5000]

lon: -122.90089 lat: 47.03050

20250213_042654_Evergreen_Coll_Pattison_Lake_-122.87_47.0260_869.pdf

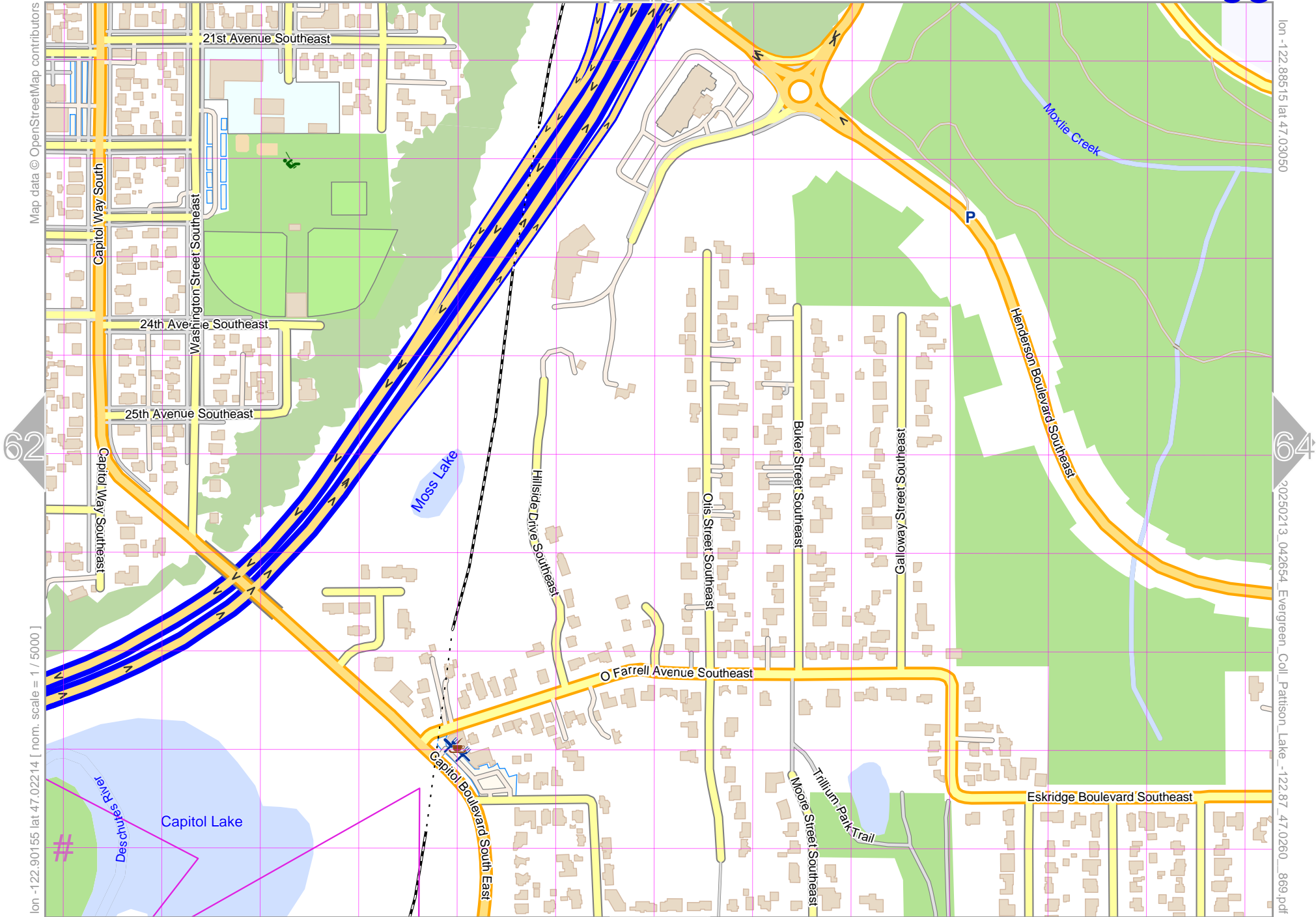


UTM: 10 T easting 506.30 km northing 5207.70 km
UTM-Grid-width = 100m

Evergreen Coll-Pattison Lake

63

lon -122.83515 lat 47.03050



Map data © OpenStreetMap contributors

lon -122.90155 lat 47.02214 [nom. scale = 1 / 5000]

UTM: 10 T easting 507.50 km northing 5207.70 km
UTM-Grid-width = 100m

lon -122.83515 lat 47.03050
20250213_042654_Evergreen_Coll_Pattison_Lake_-122.87_47.0260_869.pdf

Evergreen Coll-Pattison Lake

50

Map data © OpenStreetMap contributors

lon -122.86940 lat 47.03050

63

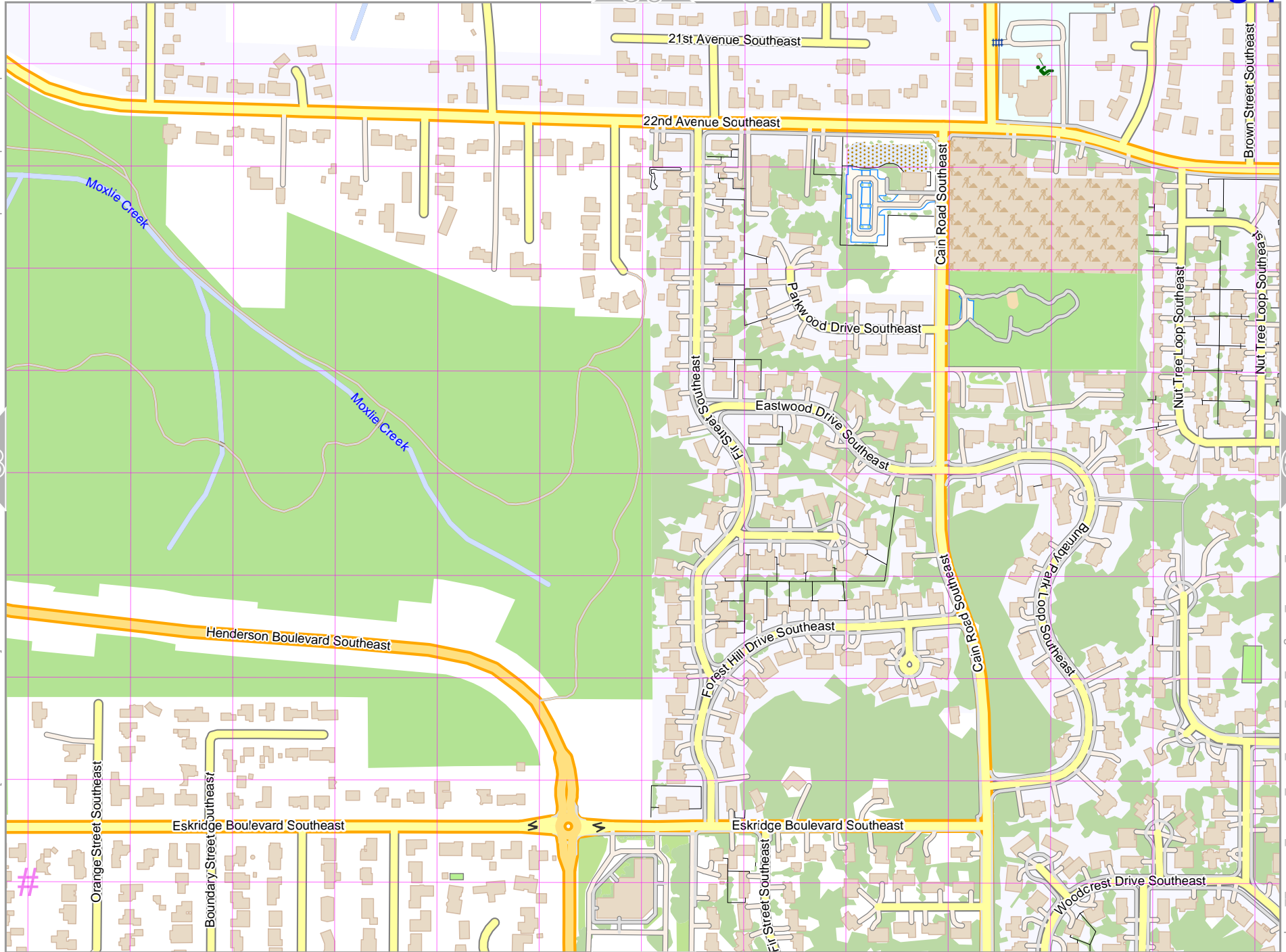
65

lon -122.88580 lat 47.02214 [nom. scale = 1 / 5000]

20250213_042654_Evergreen_Coll_Pattison_Lake_-122.87_47.0260_869.pdf

UTM: 10 T easting 508.70 km northing 5207.70 km
UTM-Grid-width = 100m

78



Evergreen Coll-Pattison Lake

65

top

51

Map data © OpenStreetMap contributors

lon -122.85365 lat 47.03050

64

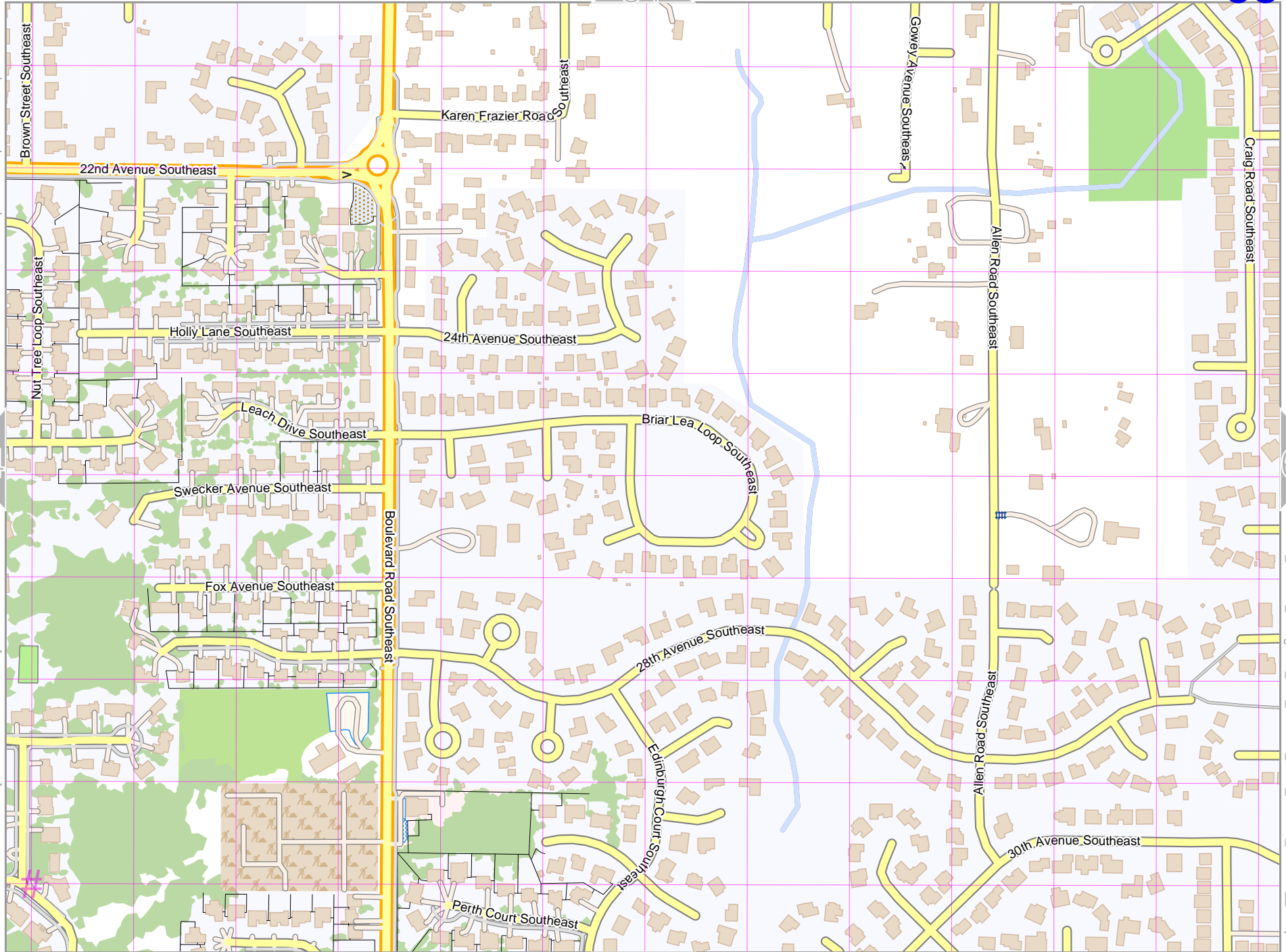
66

lon -122.87006 lat 47.02214 [nom. scale = 1 / 5000]

20250213_042654_Evergreen_Coll_Pattison_Lake_-122.87_47.0260_869.pdf

UTM: 10 T easting 509.90 km northing 5207.70 km
UTM-Grid-width = 100m

79



Evergreen Coll-Pattison Lake

66

52

80

65

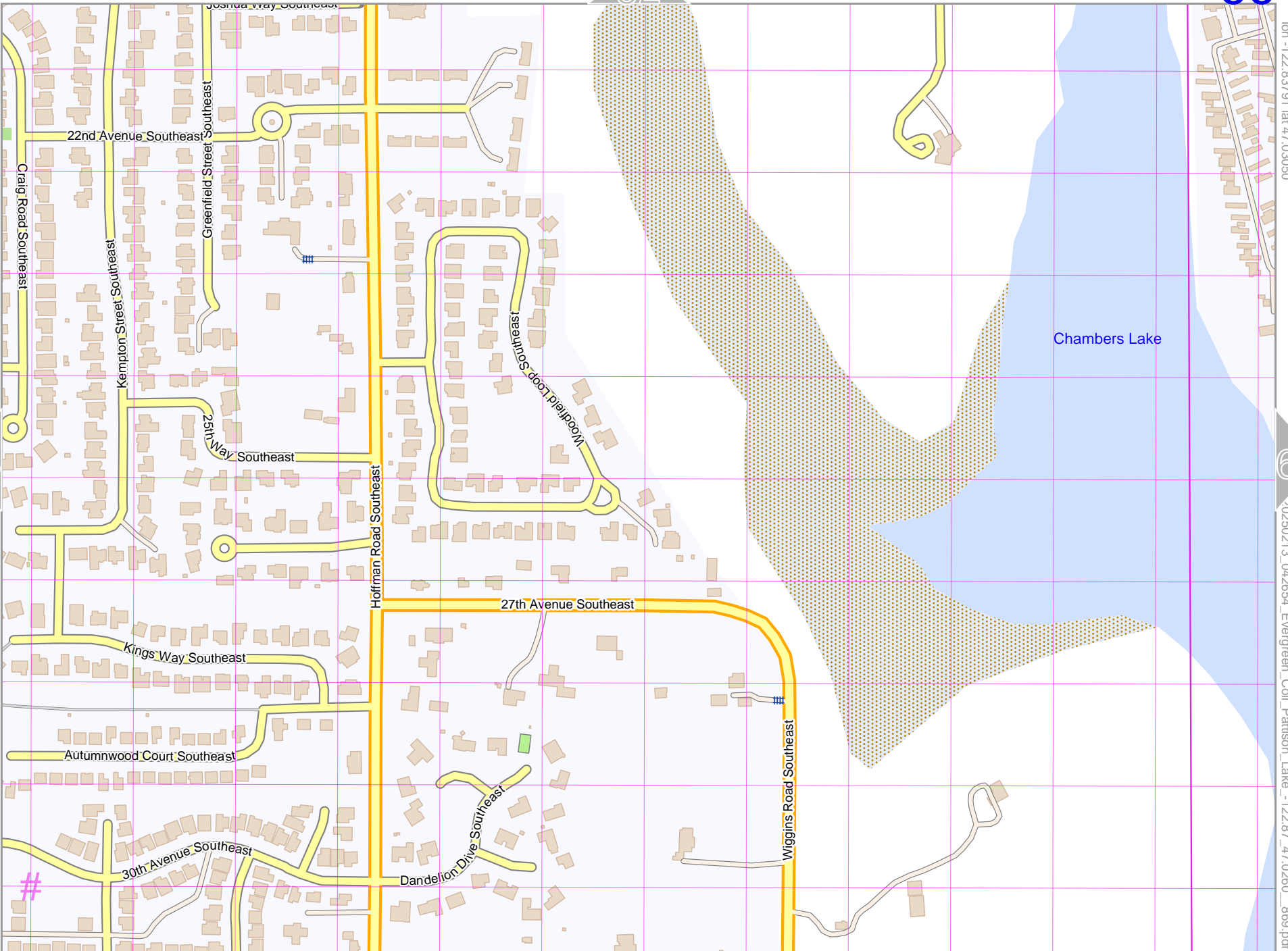
69

Map data © OpenStreetMap contributors

lon -122.85431 lat 47.02214 [nom. scale = 1 / 5000]

lon -122.83791 lat 47.03050

20250213_042654_Evergreen_Coll_Pattison_Lake_-122.87_47.0260_869.pdf



UTM: 10 T easting 511.10 km northing 5207.70 km
UTM-Grid-width = 100m

Evergreen Coll-Pattison Lake

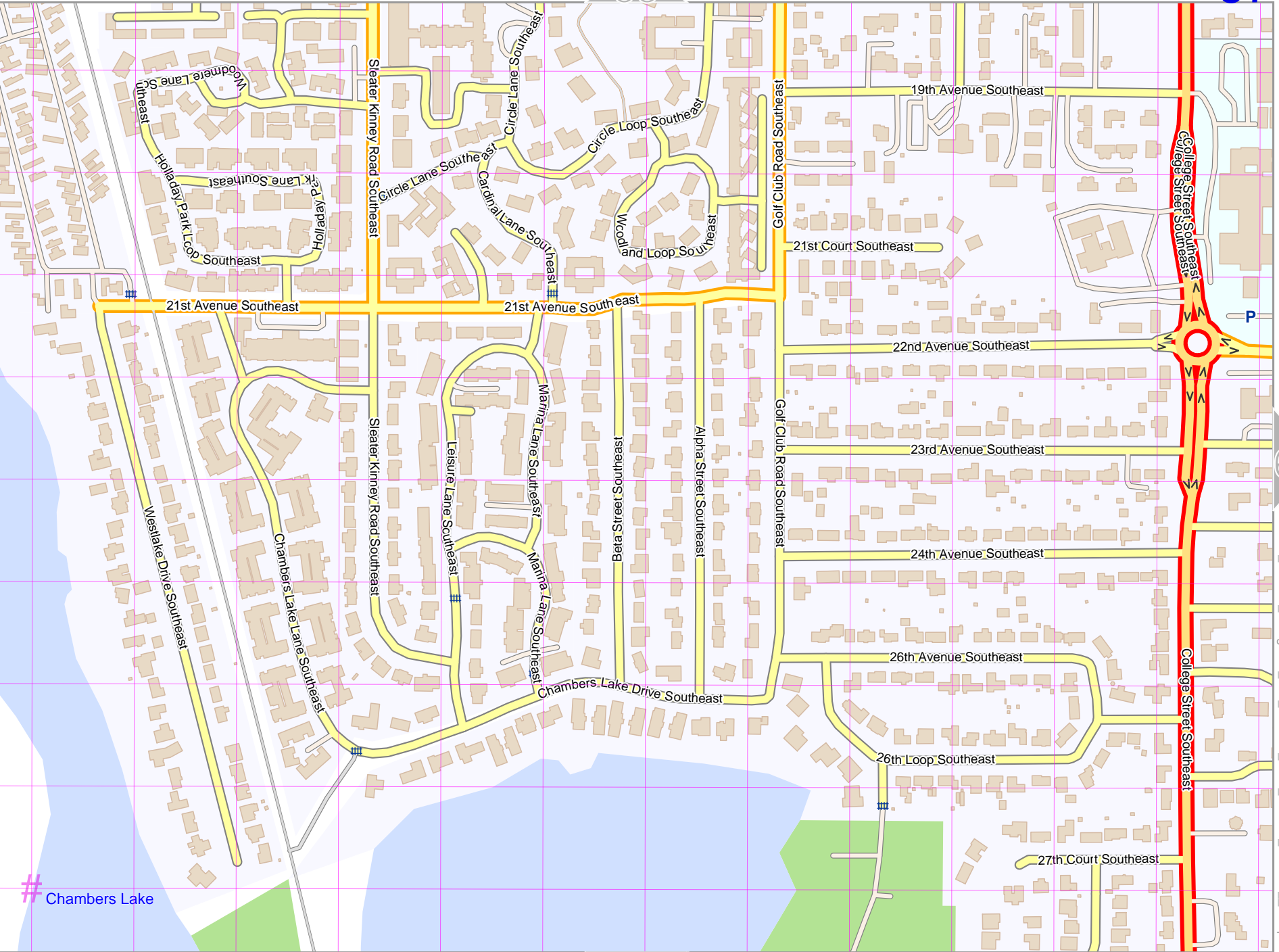
67

lon -122.82216 lat 47.03050

20250213_042654_Evergreen_Coll_Pattison_Lake_-122.87_47.0260_869.pdf

Map data © OpenStreetMap contributors

lon -122.83856 lat 47.02214 [nom. scale = 1 / 5000]



UTM: 10 T easting 512.30 km northing 5207.70 km
UTM-Grid-width = 100m

Evergreen Coll-Pattison Lake

68

top

54

82

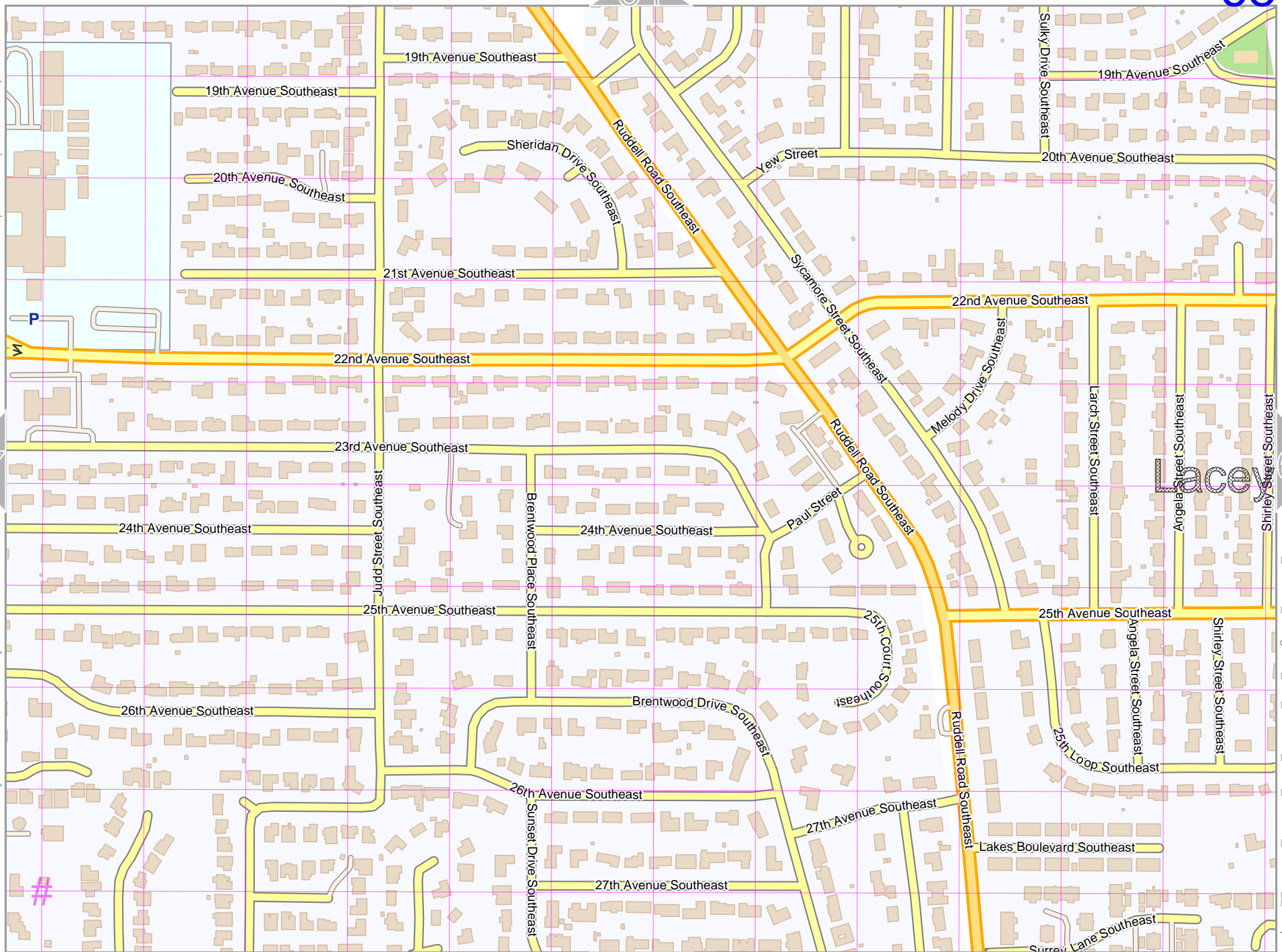
67

Map data © OpenStreetMap contributors

lon -122.822282 lat 47.02214 [nom. scale = 1 / 5000]

lon -122.80642 lat 47.03050
lon -122.8173 042654 Evergreen Coll Pattison Lake -122.87 47.0260 869.pdf

UTM: 10 T easting 513.50 km northing 5207.70 km
UTM-Grid-width = 100m



Evergreen Coll-Pattison Lake

69

55

70

83

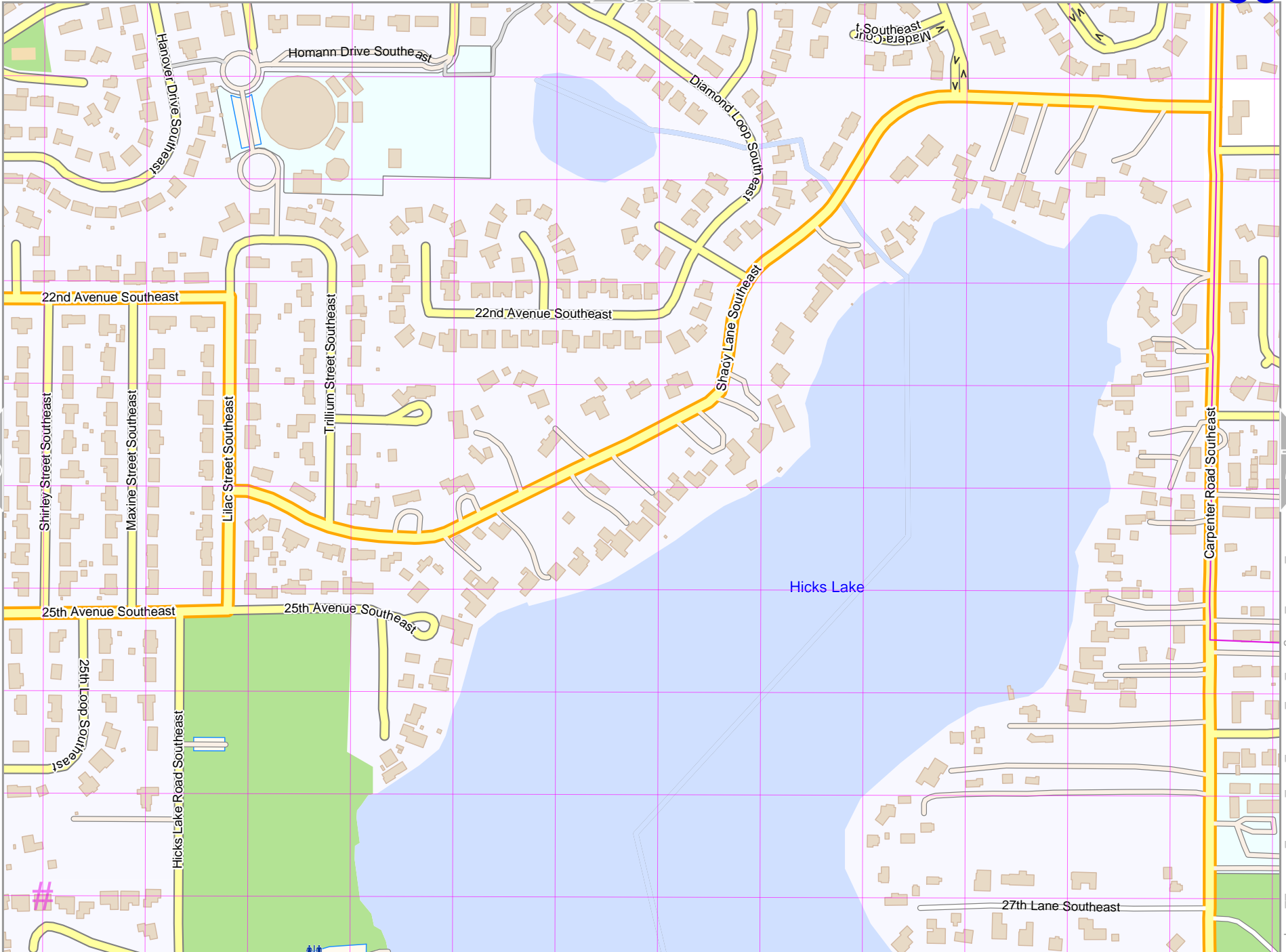
Map data © OpenStreetMap contributors

lon -122.79067 lat 47.03050

20250213_042654_Evergreen_Coll_Pattison_Lake_-122.87_47.0260_869.pdf

lon -122.80707 lat 47.02214 [nom. scale = 1 / 5000]

UTM: 10 T easting 514.70 km northing 5207.70 km
UTM-Grid-width = 100m



Evergreen Coll-Pattison Lake

70

top

56

Map data © OpenStreetMap contributors

lon -122.77492 lat 47.03050

60

71

lon -122.79133 lat 47.02214 [nom. scale = 1 / 5000]

20250213_042654_Evergreen_Coll_Pattison_Lake_-122.87_47.0260_869.pdf

UTM: 10 T easting 515.90 km northing 5207.70 km
UTM-Grid-width = 100m

84



Evergreen Coll-Pattison Lake

Map data © OpenStreetMap contributors

lon -122.75918 lat 47.03050

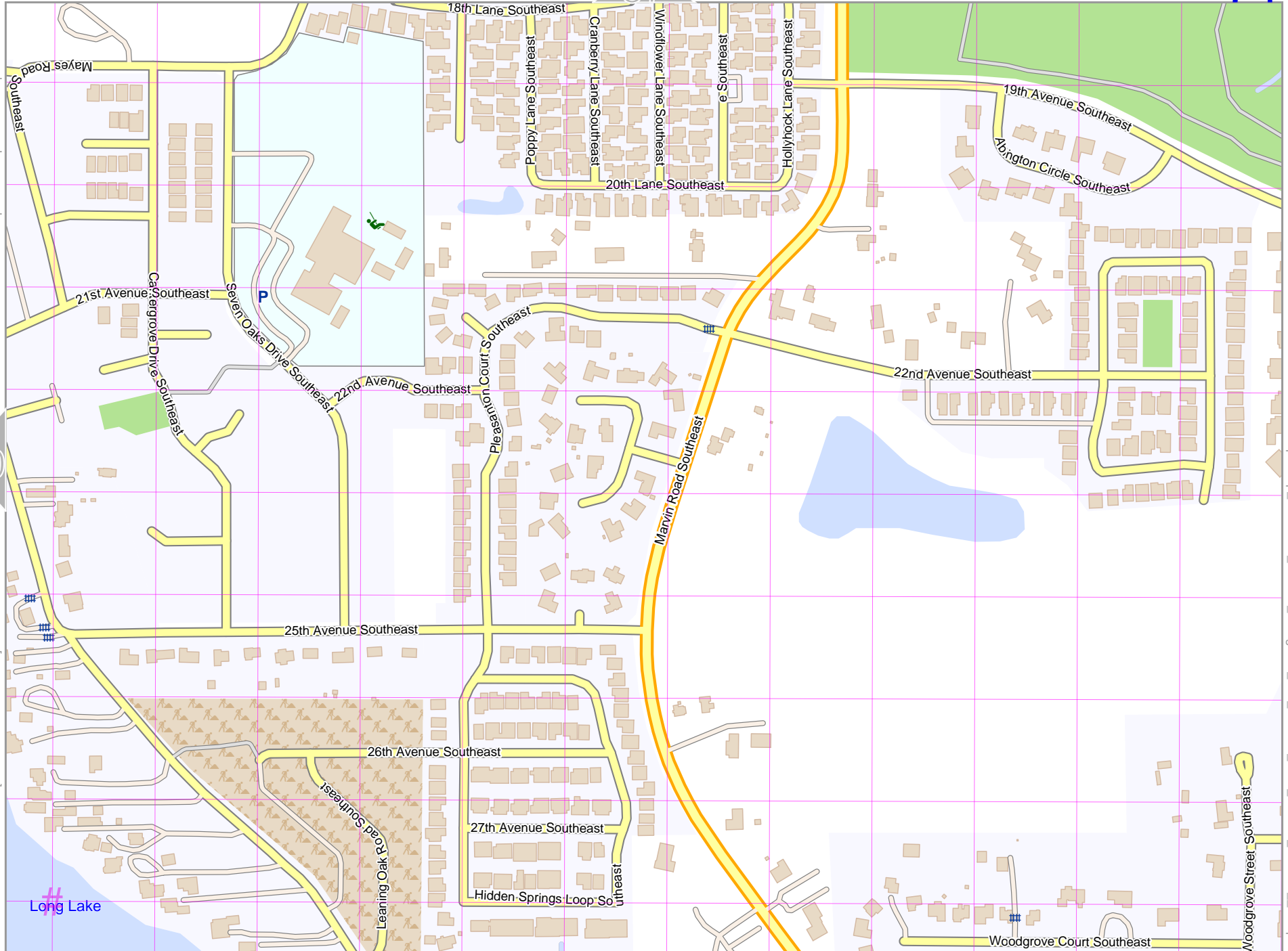
pdfmap_20250213_042654_Evergreen_Coll_Pattison_Lake_-122.87_47.0260_869.pdf

70

lon -122.77558 lat 47.02214 [nom. scale = 1 / 5000]

85

UTM: 10 T easting 517.10 km northing 5207.70 km
UTM-Grid-width = 100m



Long Lake

Evergreen Coll-Pattison Lake

72

top

58

73

86

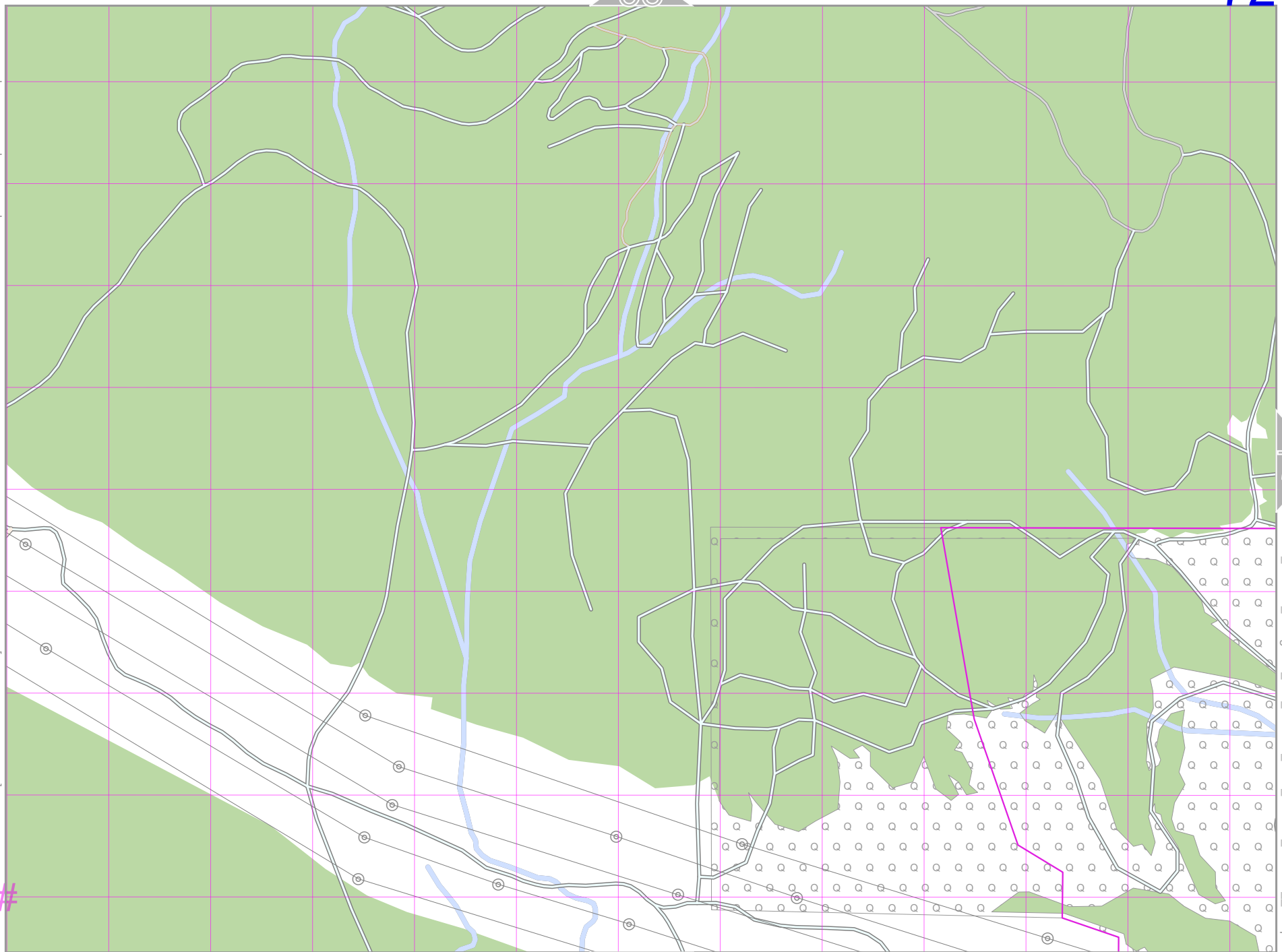
Map data © OpenStreetMap contributors

lon -122.96388 lat 47.02259

lon -122.98028 lat 47.01423 [nom. scale = 1 / 5000]

20250213_042654_Evergreen_Coll_Pattison_Lake_-122.87_47.0260_869.pdf

UTM: 10 T easting 501.50 northing 5206.80 km
UTM-Grid-width = 100m



Evergreen Coll-Pattison Lake

73

top

Map data © OpenStreetMap contributors

lon -122.94813 lat 47.02259

72

74

lon -122.96453 lat 47.01423 [nom. scale = 1 / 5000]

20250213_042654_Evergreen_Coll_Pattison_Lake_-122.87_47.0260_869.pdf

Black Lake Boulevard Southwest

Black Lake Ditch

UTM: 10 T easting 502.70 km northing 5206.80 km
UTM-Grid-width = 100m

87

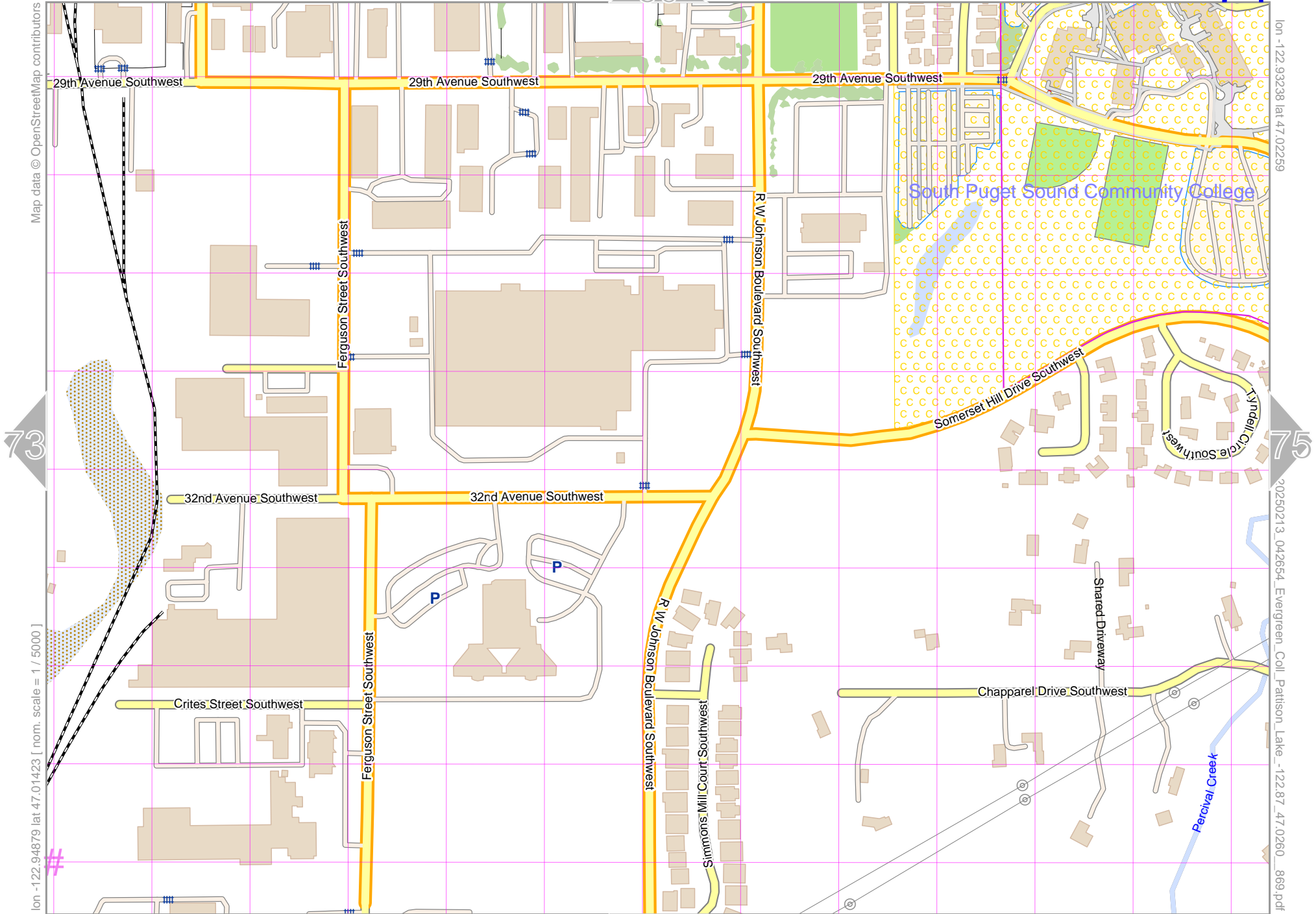
Evergreen Coll-Pattison Lake

74

top

Map data © OpenStreetMap contributors

lon -122.93238 lat 47.02259



lon -122.94879 lat 47.01423 [nom. scale = 1 / 50000]

20250213_042654_Evergreen_Coll_Pattison_Lake_-122.87_47.0260_869.pdf

UTM: 10 T easting 503.90 km northing 5206.80 km
UTM-Grid-width = 100m

Evergreen Coll-Pattison Lake

75

top

61

89

74

76

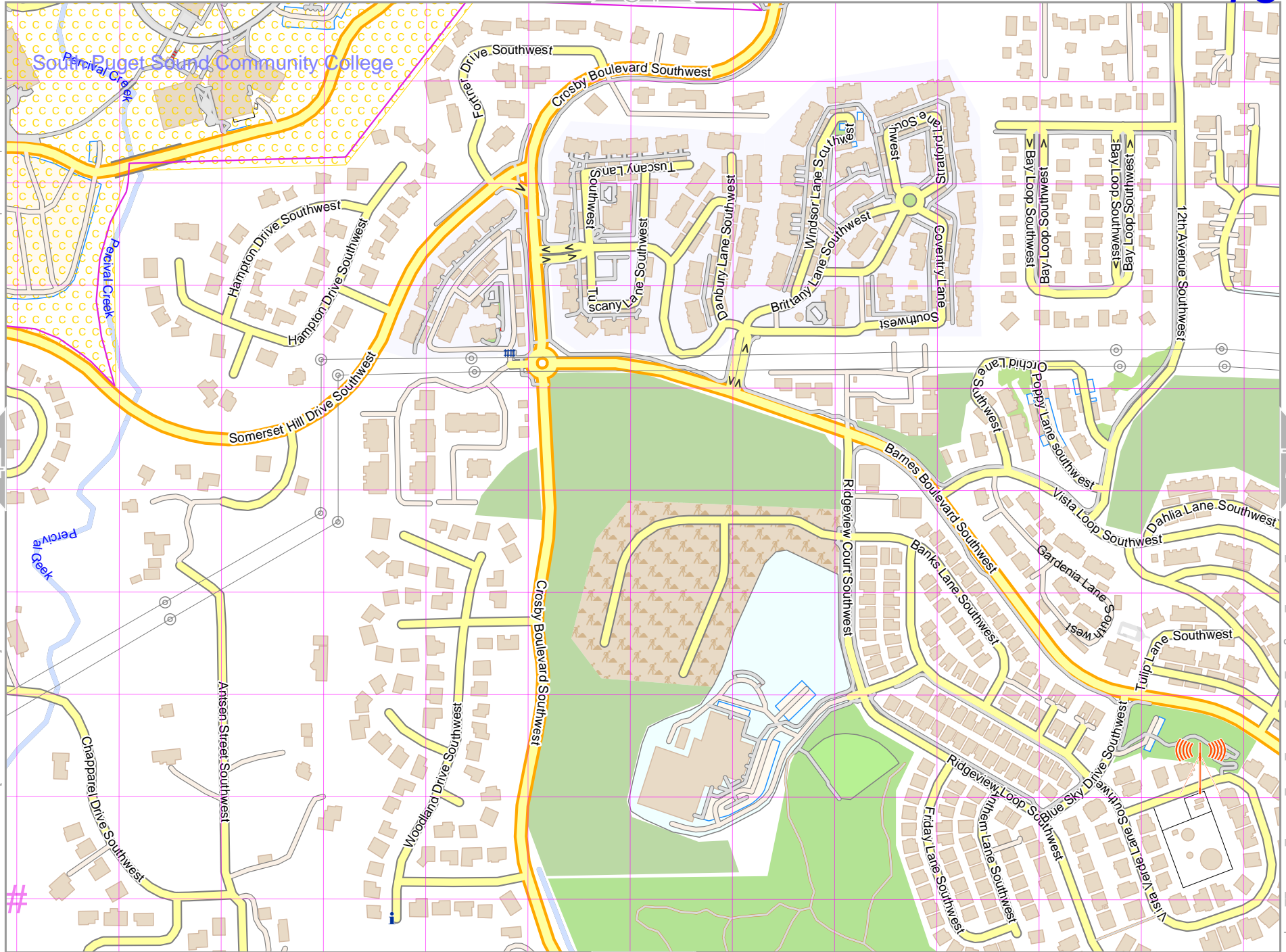
Map data © OpenStreetMap contributors

lon -122.93304 lat 47.01423 [nom. scale = 1 / 5000]

lon -122.91664 lat 47.02259

20250213_042654_Evergreen_Coll_Pattison_Lake_-122.87_47.0260_869.pdf

UTM: 10 T easting 505.10 km northing 5206.80 km
UTM-Grid-width = 100m



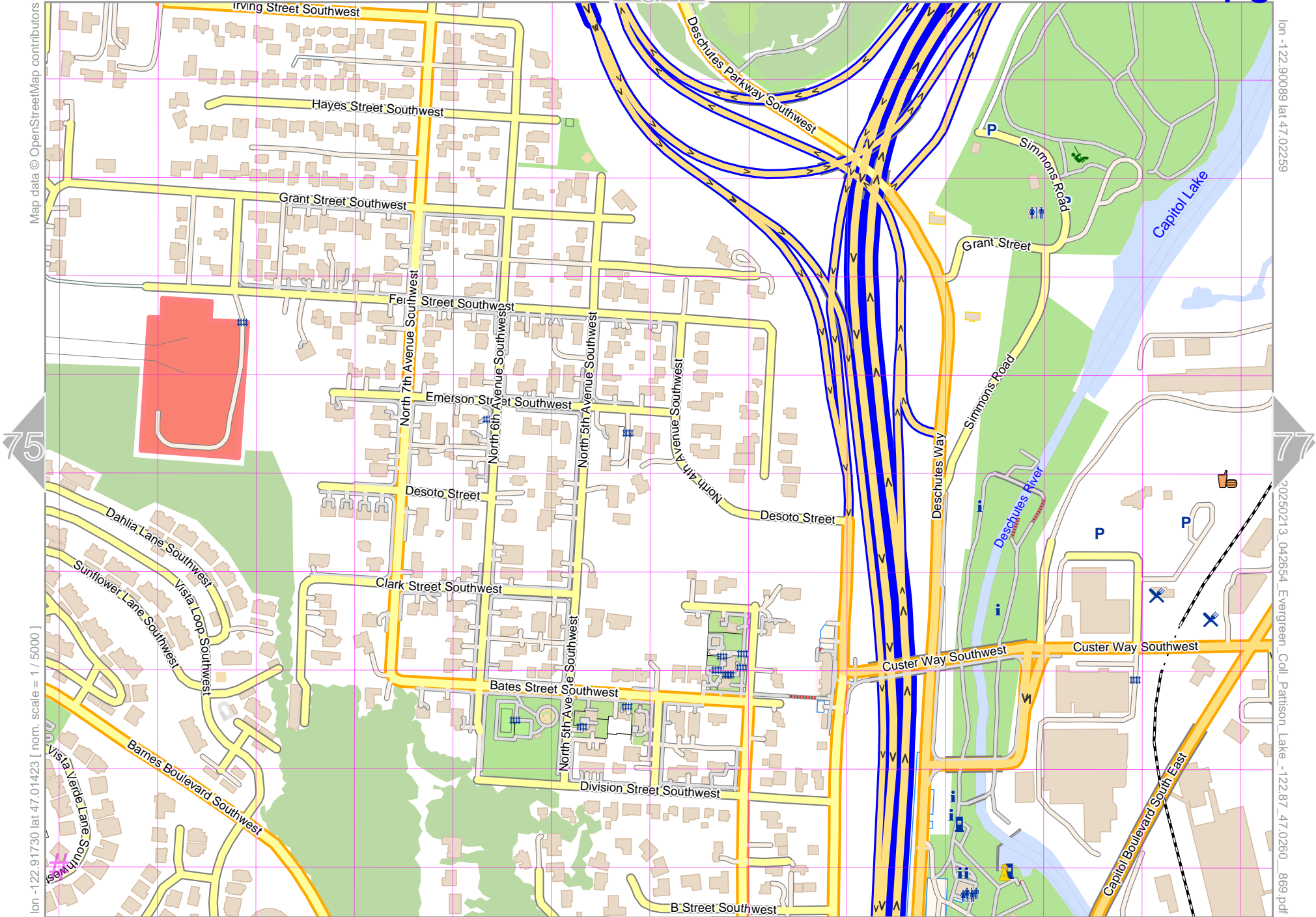
Evergreen Coll-Pattison Lake

76

top

Map data © OpenStreetMap contributors

lon -122.90089 lat 47.02259



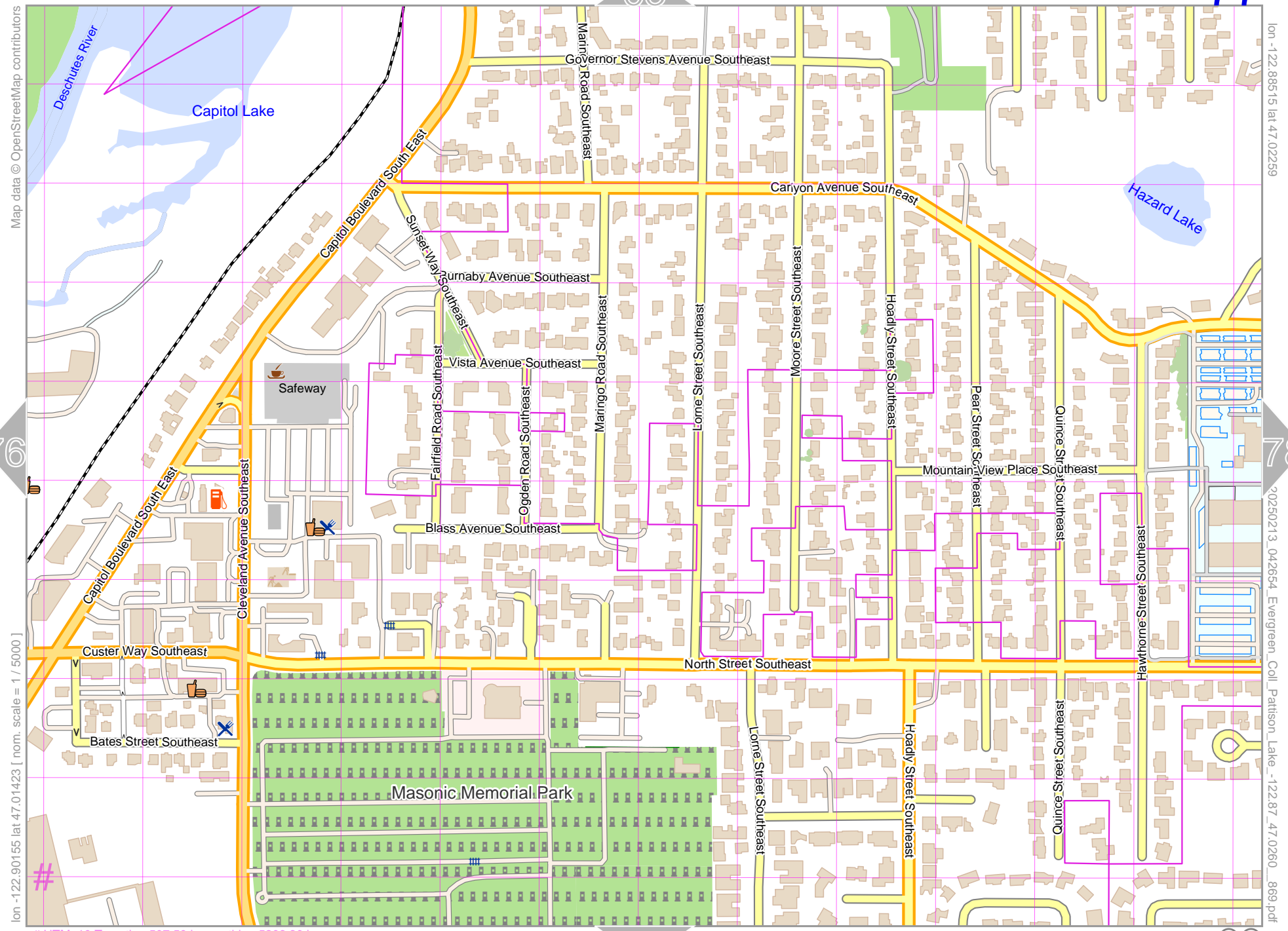
lon -122.91730 lat 47.01423 [nom. scale = 1 / 5000]

20250213_042654_Evergreen_Coll_Pattison_Lake_-122.87_47.0260_869.pdf

UTM: 10 T easting 506.30 km northing 5206.80 km
UTM-Grid-width = 100m

90

Evergreen Coll-Pattison Lake



Map data © OpenStreetMap contributors

lon -122.83615 lat 47.02259

lon -122.90155 lat 47.01423 [nom. scale = 1 / 5000]

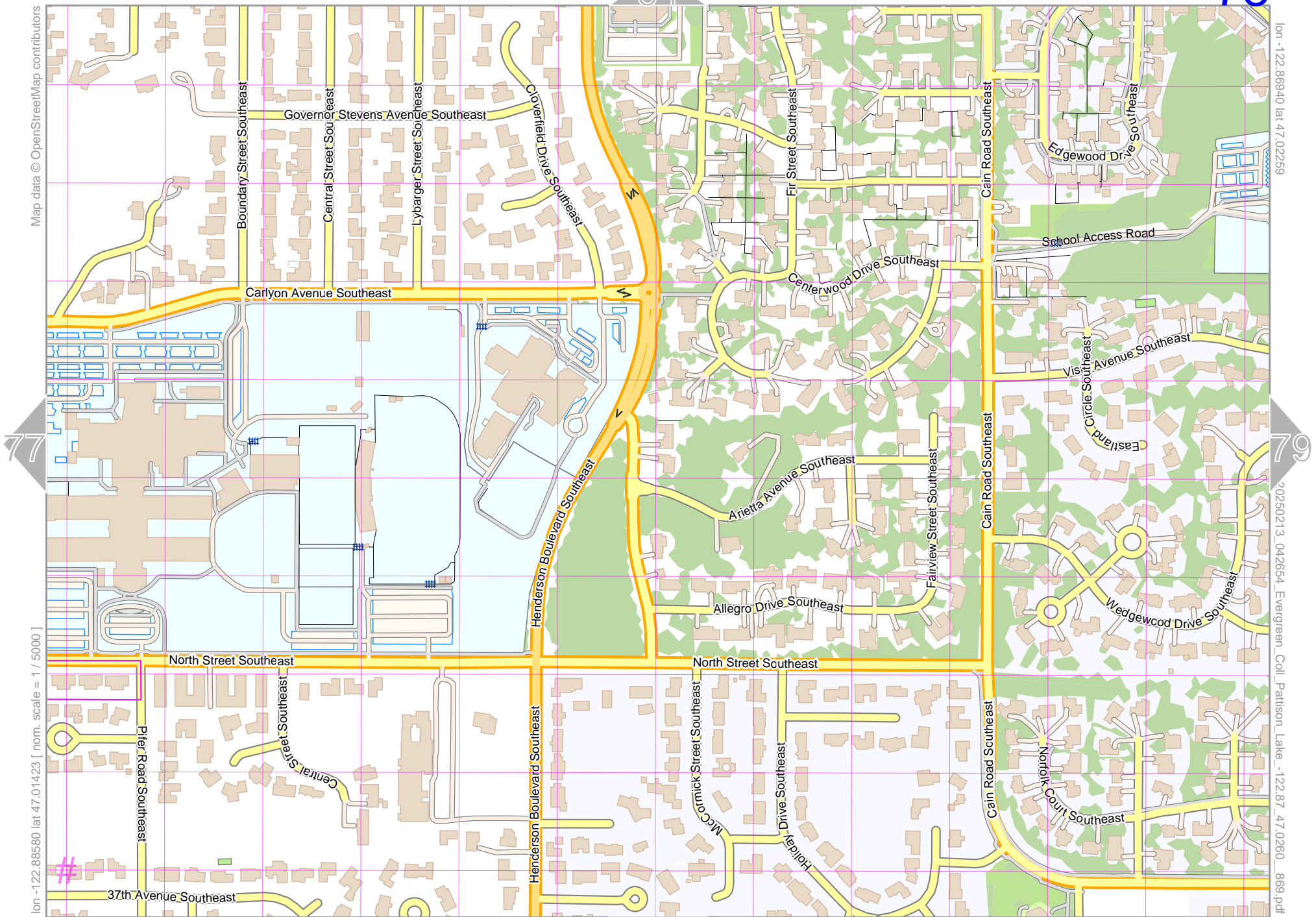
20250213_042654_Evergreen_Coll_Pattison_Lake_-122.87_47.0260_869.pdf

UTM: 10 T easting 507.50 km northing 5206.80 km
UTM-Grid-width = 100m

Evergreen Coll-Pattison Lake

Map data © OpenStreetMap contributors

lon -122.86940 lat 47.02259



lon -122.86580 lat 47.01423 [nom. scale = 1 / 5000]

20250213_042654_Evergreen_Coll_Pattison_Lake_-122.87_47.0260_869.pdf

UTM: 10 T easting 508.70 km northing 5206.80 km
UTM-Grid-width = 100m

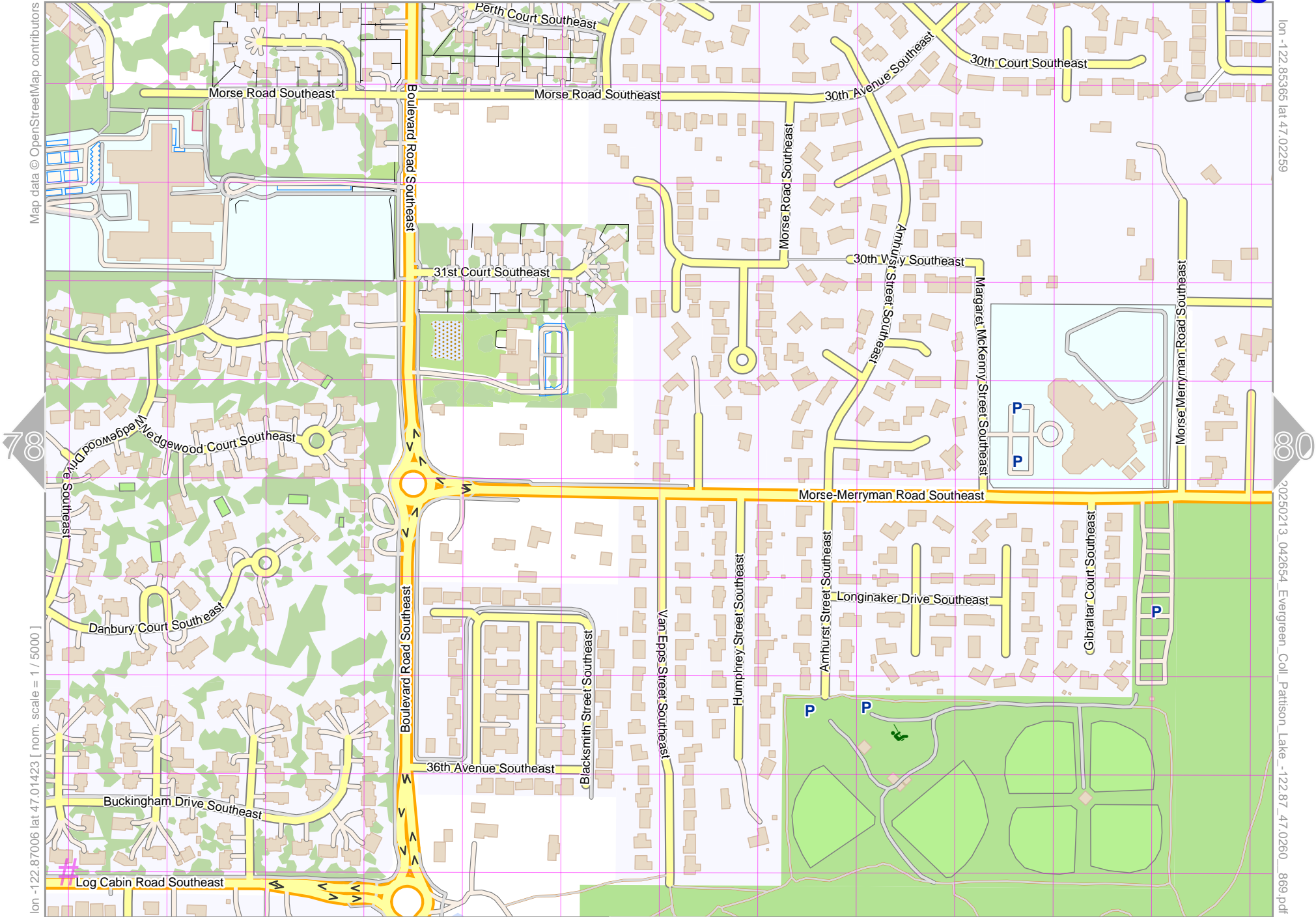
Evergreen Coll-Pattison Lake

79

top

Map data © OpenStreetMap contributors

lon -122.85365 lat 47.02259



lon -122.87006 lat 47.01423 [nom. scale = 1 / 5000]

20250213_042654_Evergreen_Coll_Pattison_Lake_-122.87_47.0260_869.pdf

UTM: 10 T easting 509.90 km northing 5206.80 km
UTM-Grid-width = 100m

93

Evergreen Coll-Pattison Lake

80

top

66

Map data © OpenStreetMap contributors

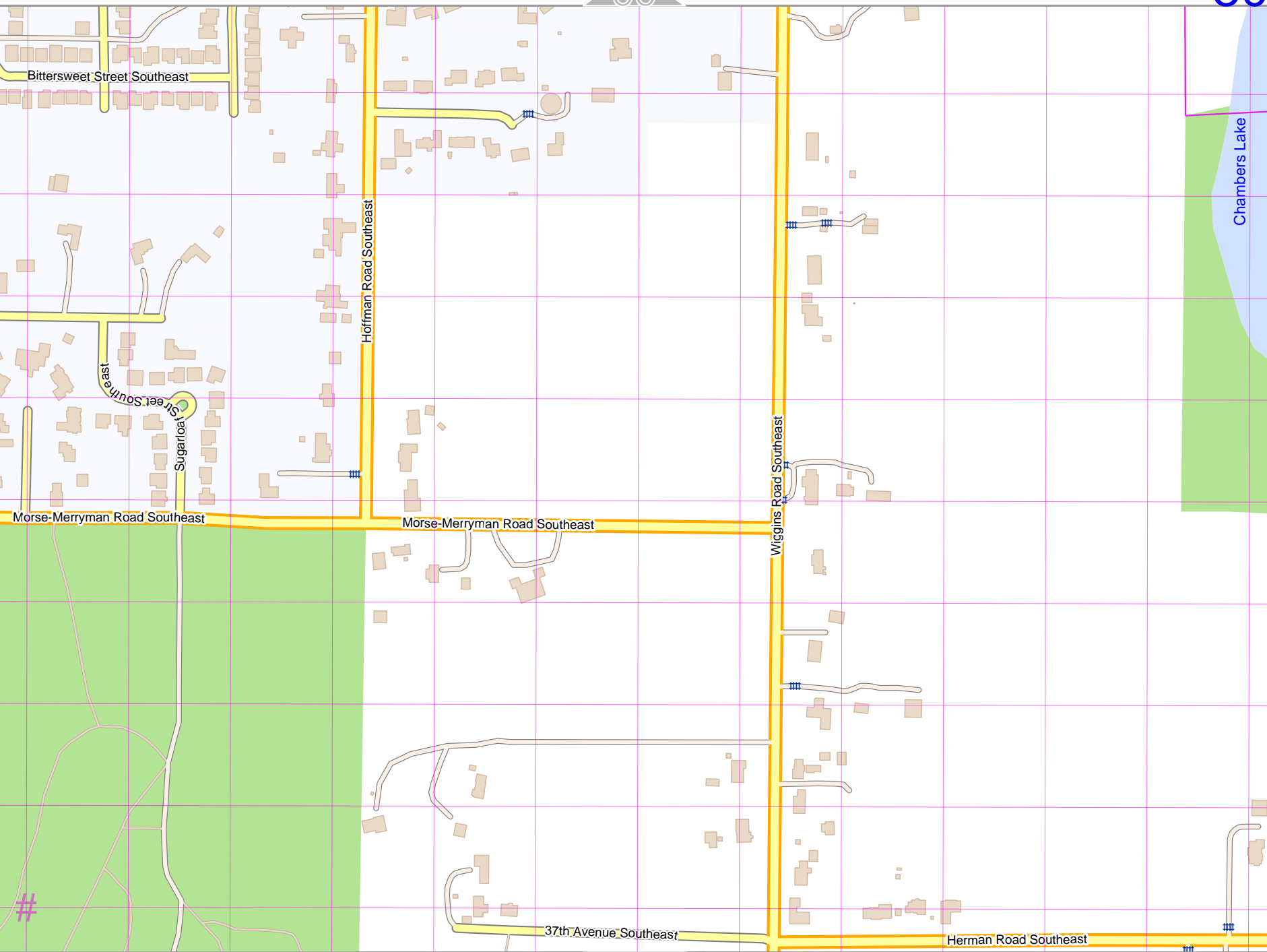
lon -122.83791 lat 47.02259

20250213_042654_Evergreen_Coll_Pattison_Lake_-122.87_47.0260_869.pdf

79

81

lon -122.85431 lat 47.01423 [nom. scale = 1 / 5000]



UTM: 10 T easting 511.10 km northing 5206.80 km
UTM-Grid-width = 100m

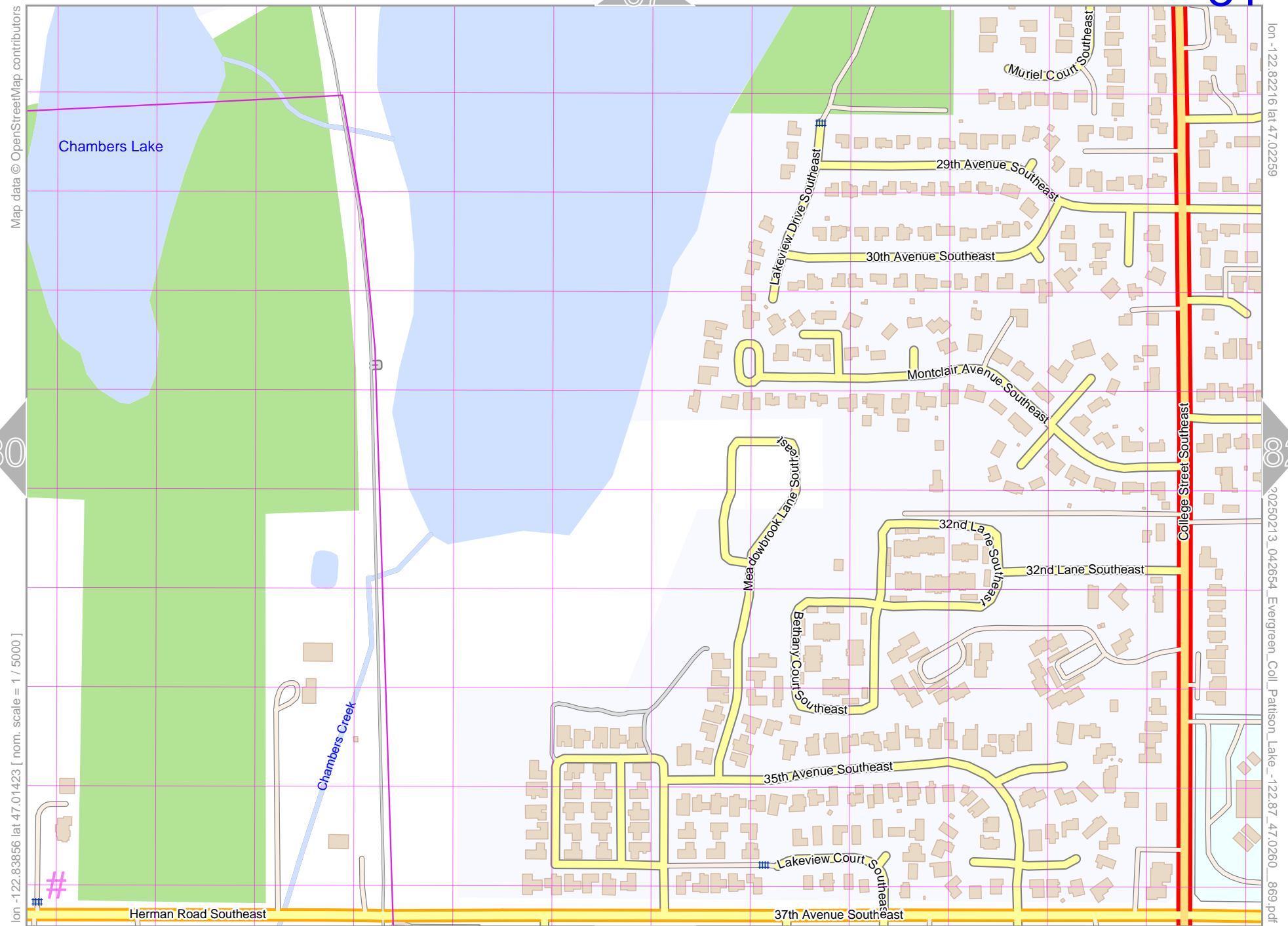
94

Evergreen Coll-Pattison Lake

top

67

81



Map data © OpenStreetMap contributors

lon -122.83856 lat 47.01423 [nom. scale = 1 / 5000]

UTM: 10 T easting 512.30 northing 5206.80 km
UTM-Grid-width = 100m

lon -122.82216 lat 47.02259

20250213_042654_Evergreen_Coll_Pattison_Lake_-122.87_47.0260_869.pdf

95

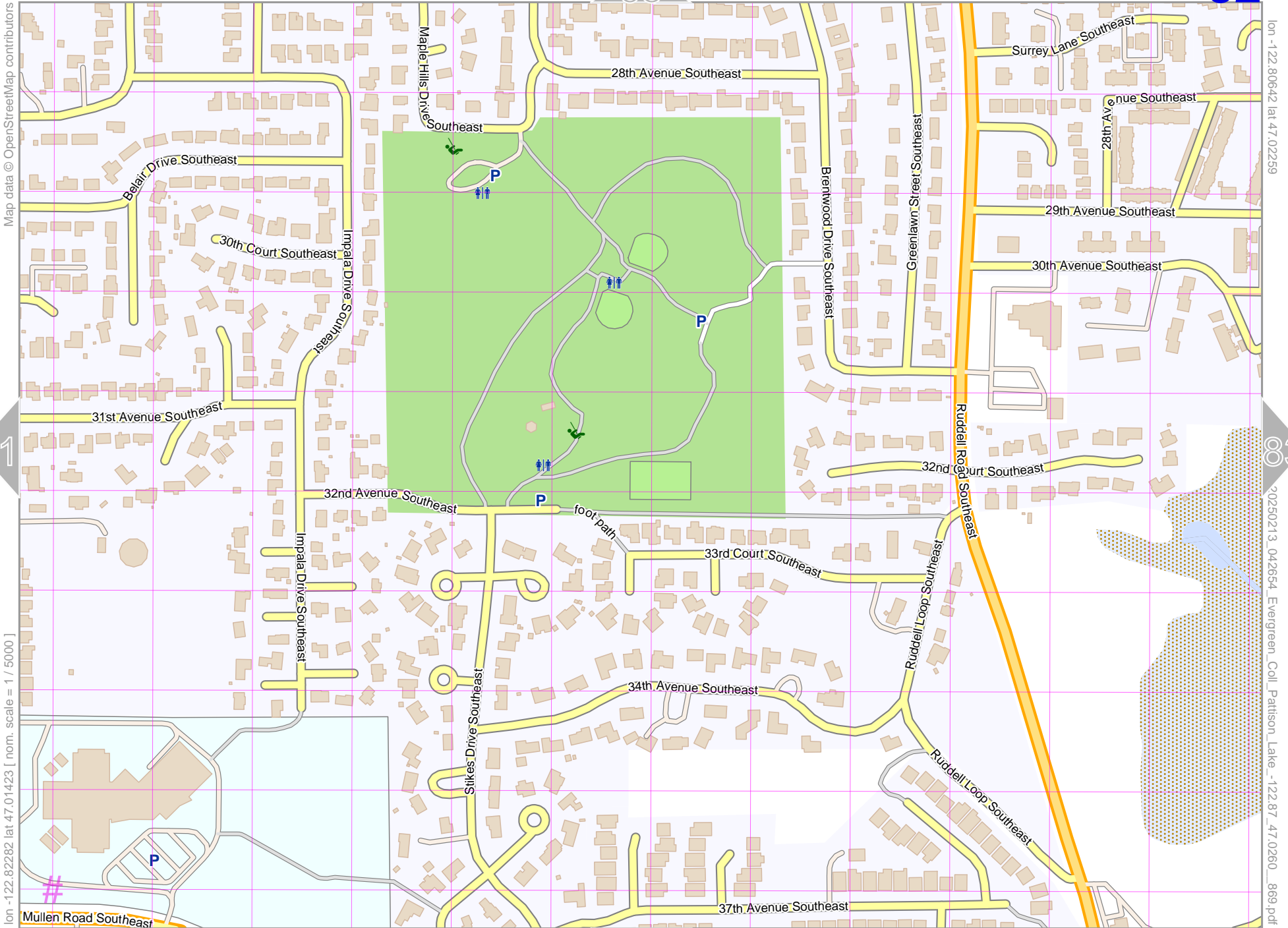
82

Evergreen Coll-Pattison Lake

top

68

82



81

83

lon -122.822282 lat 47.01423 [nom. scale = 1 / 5000]

lon -122.80642 lat 47.02259
20250213_042654_Evergreen_Coll_Pattison_Lake_-122.87_47.0260_869.pdf

UTM: 10 T easting 513.50 km northing 5206.80 km
UTM-Grid-width = 100m

96

Evergreen Coll-Pattison Lake

83

top

69



Map data © OpenStreetMap contributors

lon -122.79067 lat 47.02259

20250213_042654_Evergreen_Coll_Pattison_Lake_-122.87_47.0260_869.pdf

lon -122.80707 lat 47.01423 [nom. scale = 1 / 5000]

UTM: 10 T easting 514.70 km northing 5206.80 km
UTM-Grid-width = 100m

97

Evergreen Coll-Pattison Lake

84

top

70

98

33

35

Map data © OpenStreetMap contributors

lon -122.77492 lat 47.02259

lon -122.79133 lat 47.01423 [nom. scale = 1 / 5000]

20250213_042654_Evergreen_Coll_Pattison_Lake_-122.87_47.0260_869.pdf

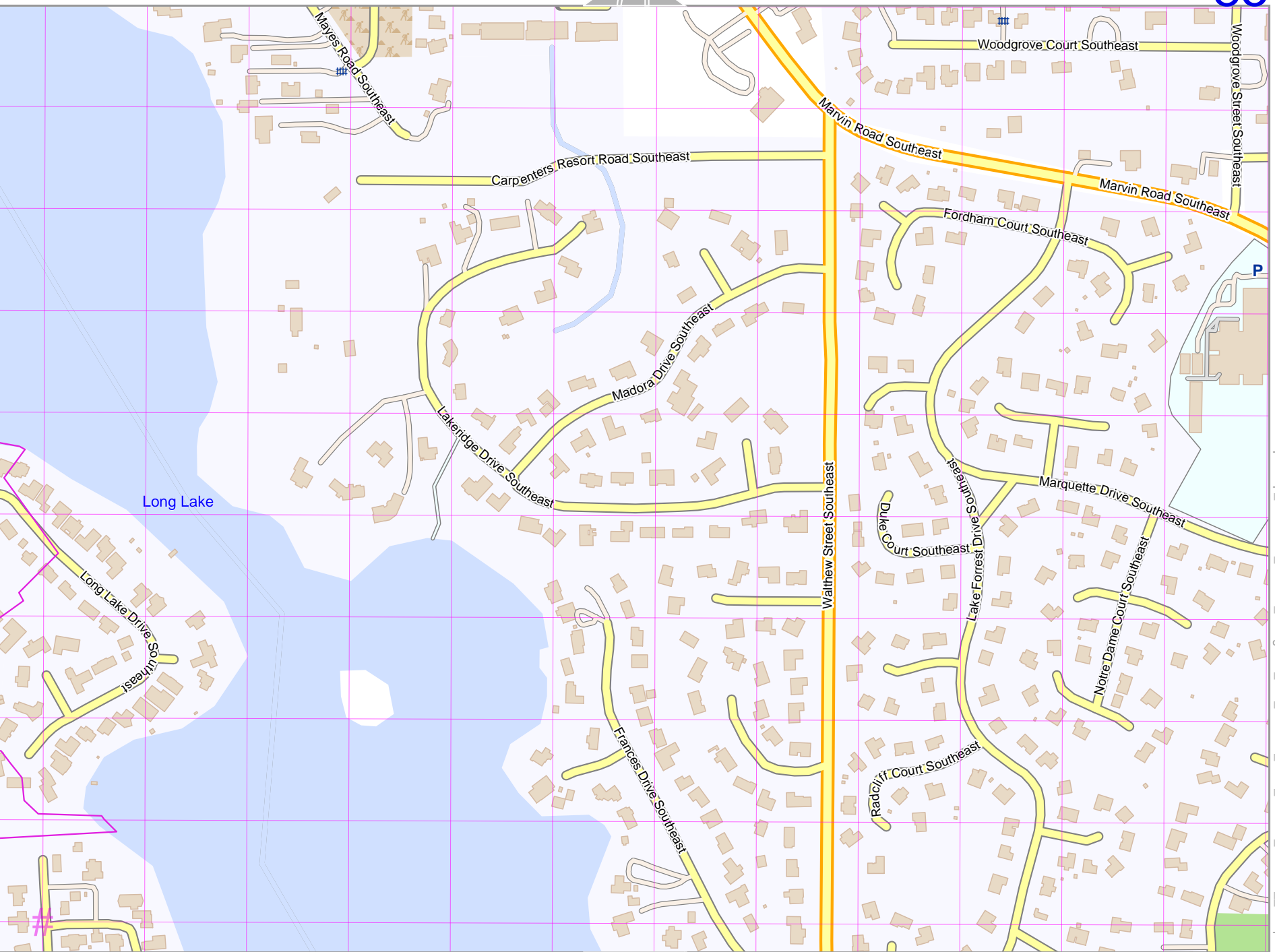
UTM: 10 T easting 515.90 km northing 5206.80 km
UTM-Grid-width = 100m



Evergreen Coll-Pattison Lake

Map data © OpenStreetMap contributors

lon -122.77558 lat 47.01423 [nom. scale = 1 / 5000]



UTM: 10 T easting 517.10 km northing 5206.80 km
UTM-Grid-width = 100m

lon -122.75918 lat 47.02259 pdfmap_20250213_042654_Evergreen_Coll_Pattison_Lake_-122.87_47.0260_869.pdf

Evergreen Coll-Pattison Lake

86

top

Map data © OpenStreetMap contributors

lon: -122.98028 lat: 47.00632 [nom. scale = 1 / 5000]



UTM: 10 T easting 501.50 km northing 5205.90 km
UTM-Grid-width = 100m

100

lon: -122.96388 lat: 47.01468

20250213_042654_Evergreen_Coll_Pattison_Lake_-122.87_47.0260_869.pdf

Evergreen Coll-Pattison Lake

87

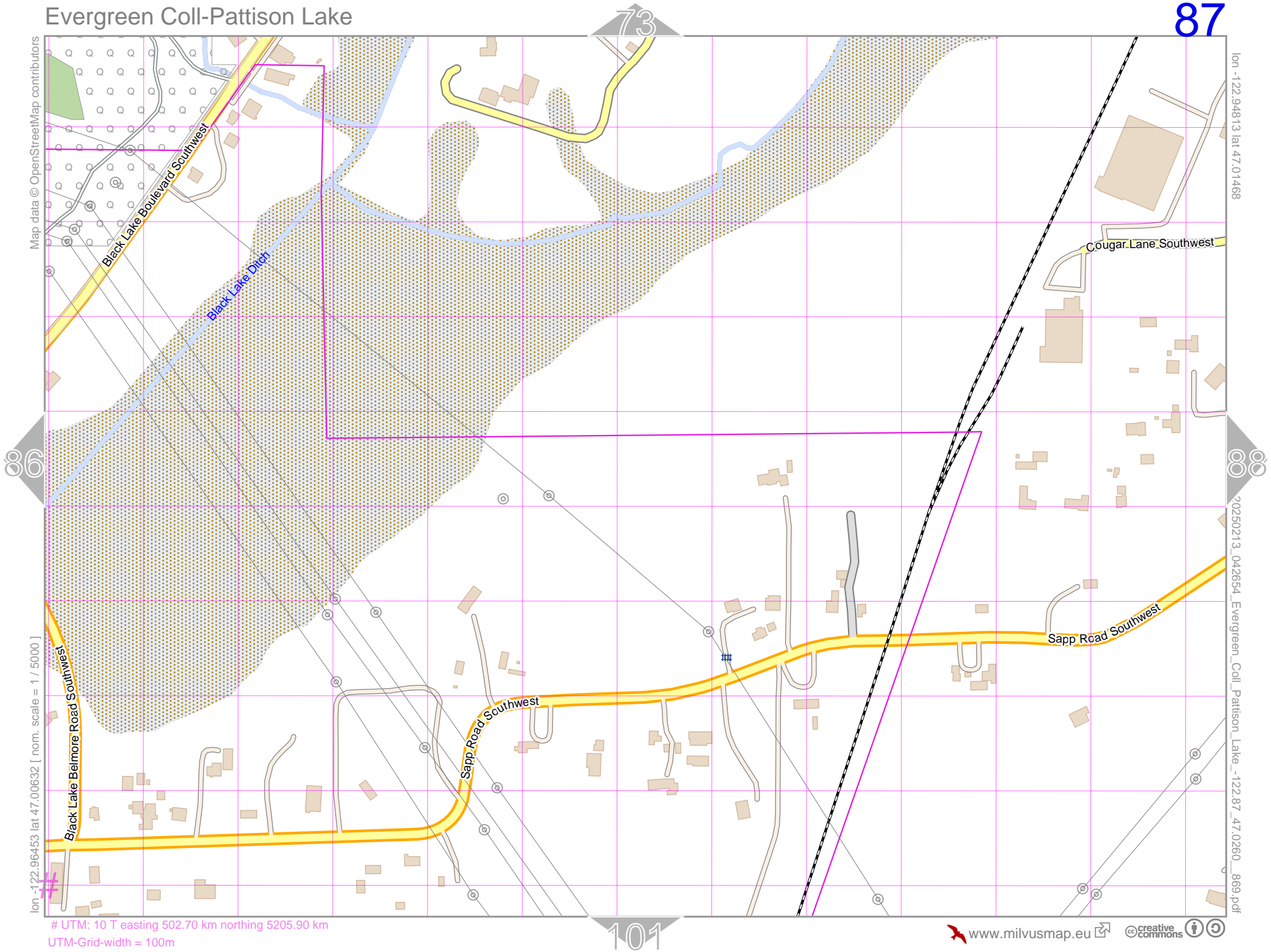
lon -122.94813 lat 47.01468

20250213_042654_Evergreen_Coll_Pattison_Lake_-122.87_47.0260_869.pdf

Map data © OpenStreetMap contributors

lon -122.96453 lat 47.00632 [nom. scale = 1 / 5000]

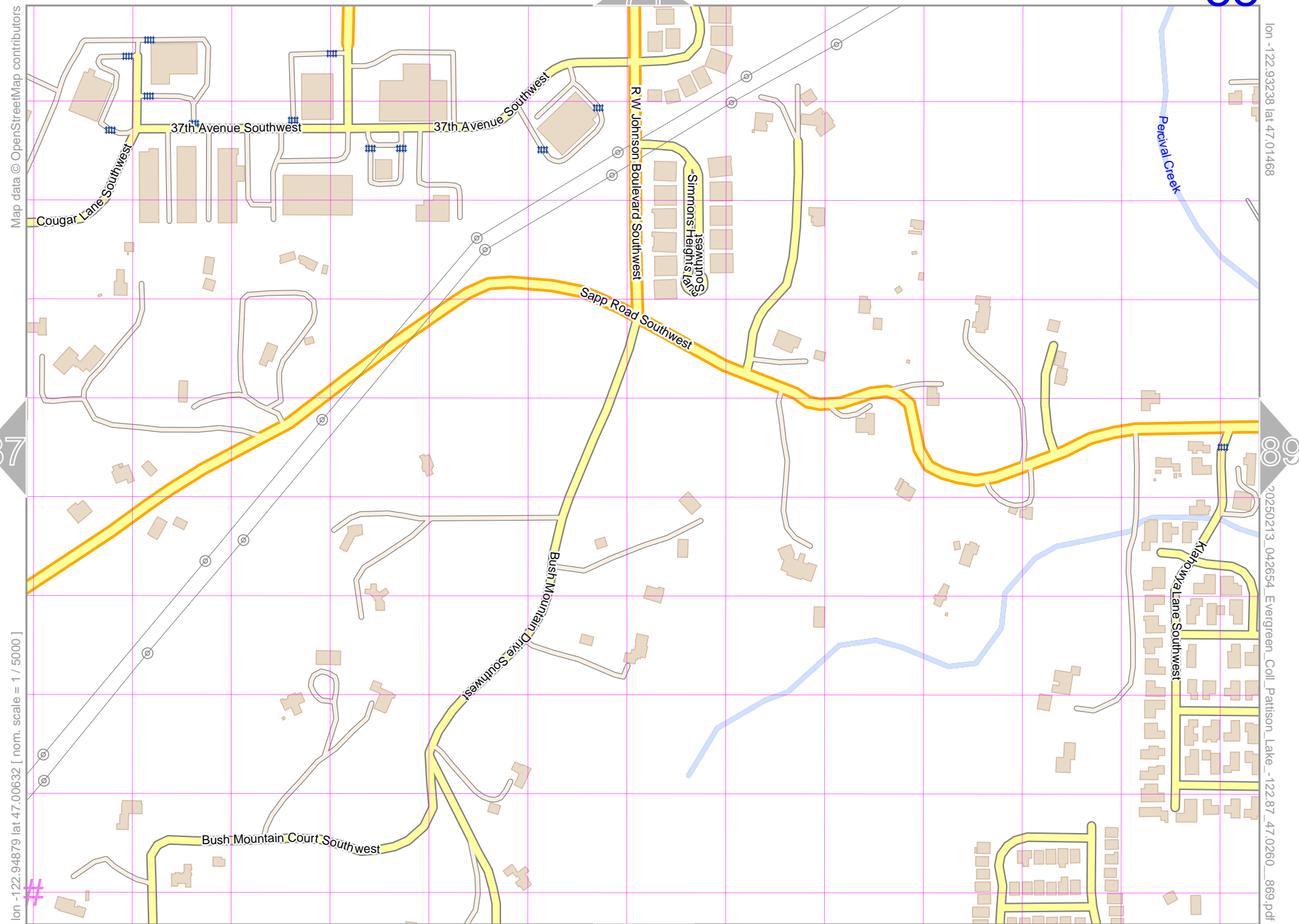
UTM: 10 T easting 502.70 km northing 5205.90 km
UTM-Grid-width = 100m



Evergreen Coll-Pattison Lake

88

top



Map data © OpenStreetMap contributors

lon -122.93238 lat 47.01468

87

89

lon -122.94879 lat 47.00632 [nom. scale = 1 / 5000]

20250213_042654_Evergreen_Coll_Pattison_Lake_-122.87_47.0260_869.pdf

UTM: 10 T easting 503.90 km northing 5205.90 km
UTM-Grid-width = 100m

102

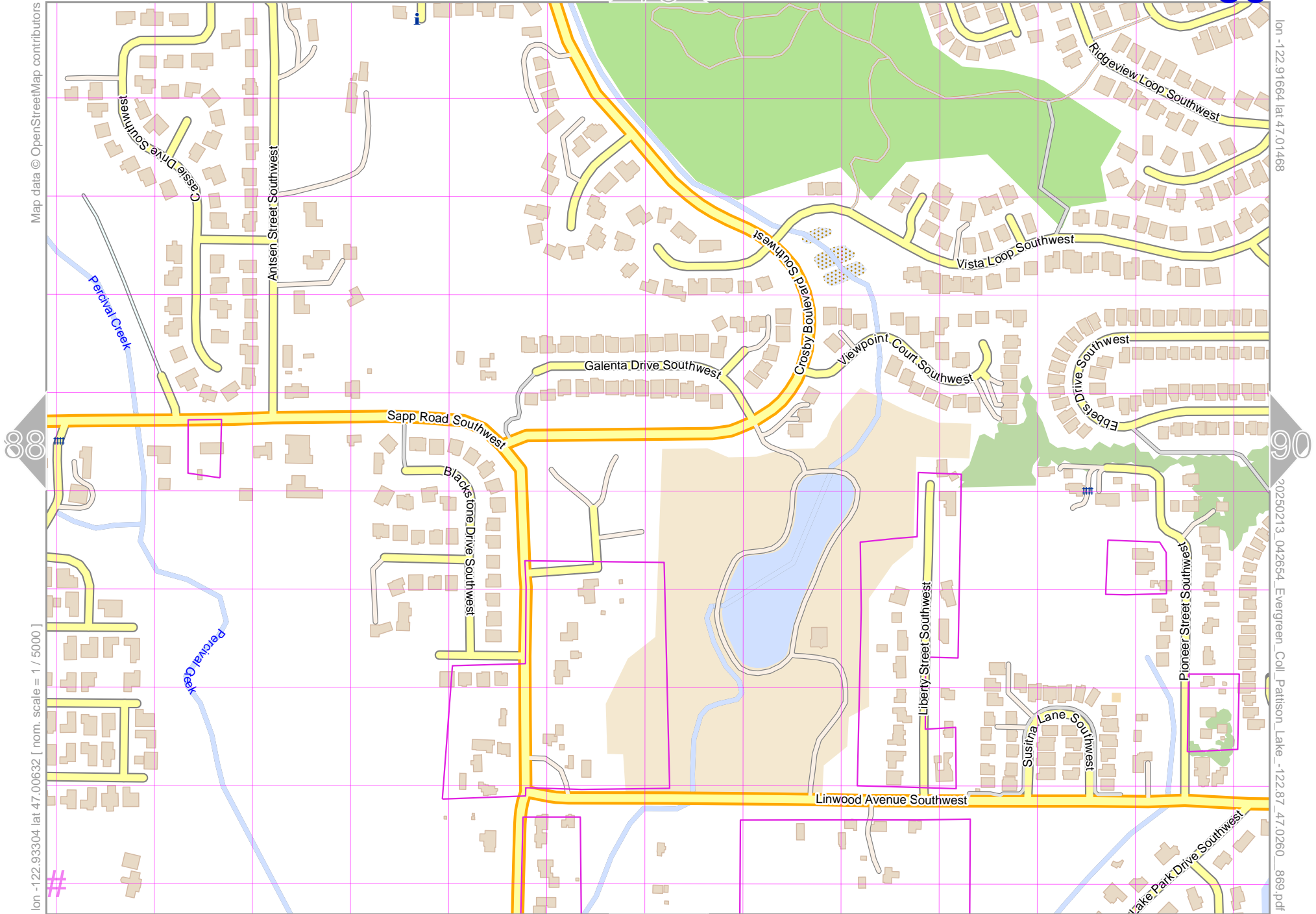
Evergreen Coll-Pattison Lake

89

top

Map data © OpenStreetMap contributors

lon -122.91664 lat 47.01468



lon -122.93304 lat 47.00632 [nom. scale = 1 / 5000]

20250213_042654_Evergreen_Coll_Pattison_Lake_-122.87_47.0260_869.pdf

UTM: 10 T easting 505.10 km northing 5205.90 km
UTM-Grid-width = 100m

103

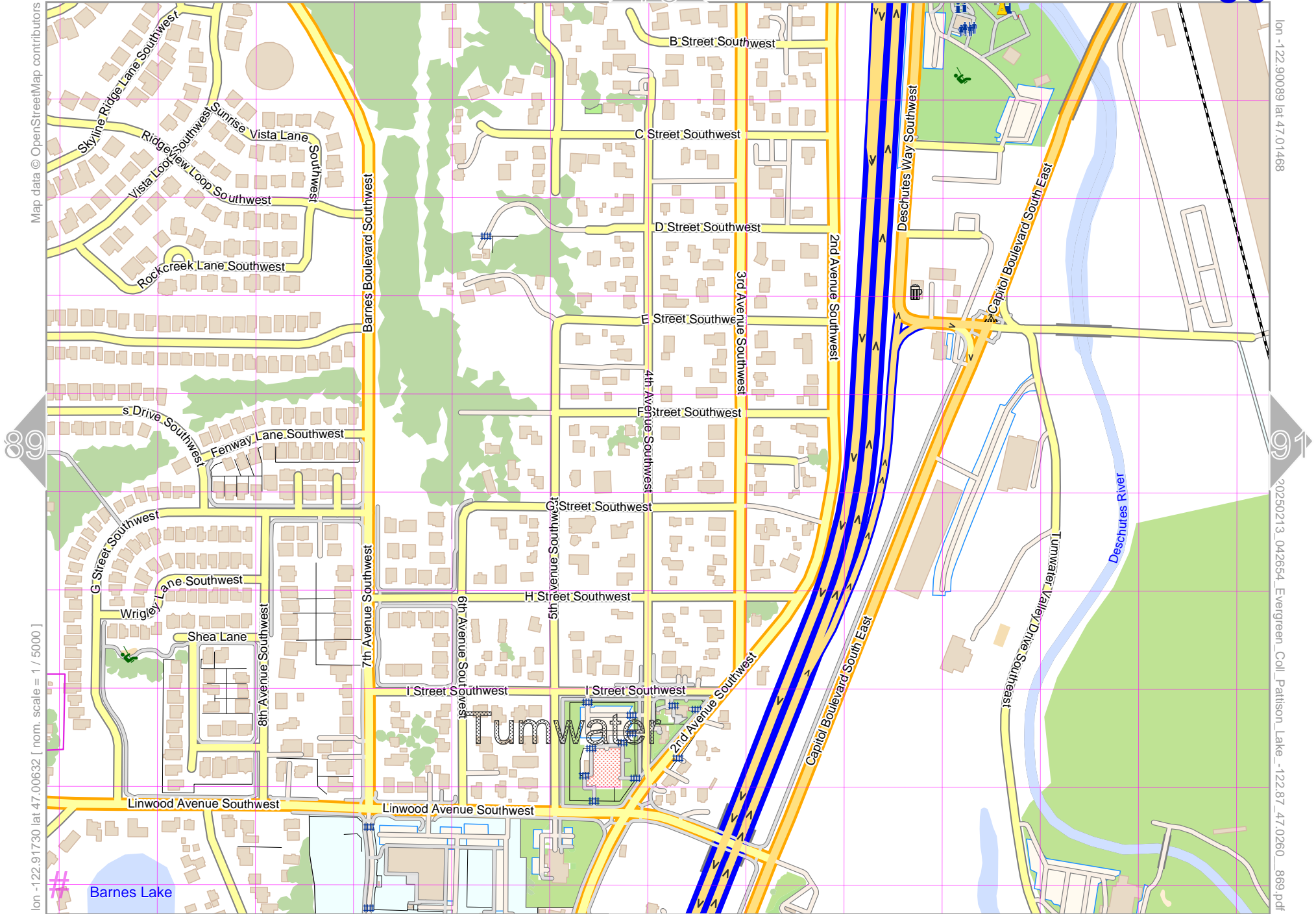
Evergreen Coll-Pattison Lake

90

top

Map data © OpenStreetMap contributors

lon -122.90089 lat 47.01468



lon -122.91730 lat 47.00632 [nom. scale = 1 / 5000]

20250213_042654_Evergreen_Coll_Pattison_Lake_-122.87_47.0260_869.pdf

UTM: 10 T easting 506.30 km northing 5205.90 km
UTM-Grid-width = 100m

104

Evergreen Coll-Pattison Lake

91

top

Map data © OpenStreetMap contributors

lon -122.83515 lat 47.01468

90

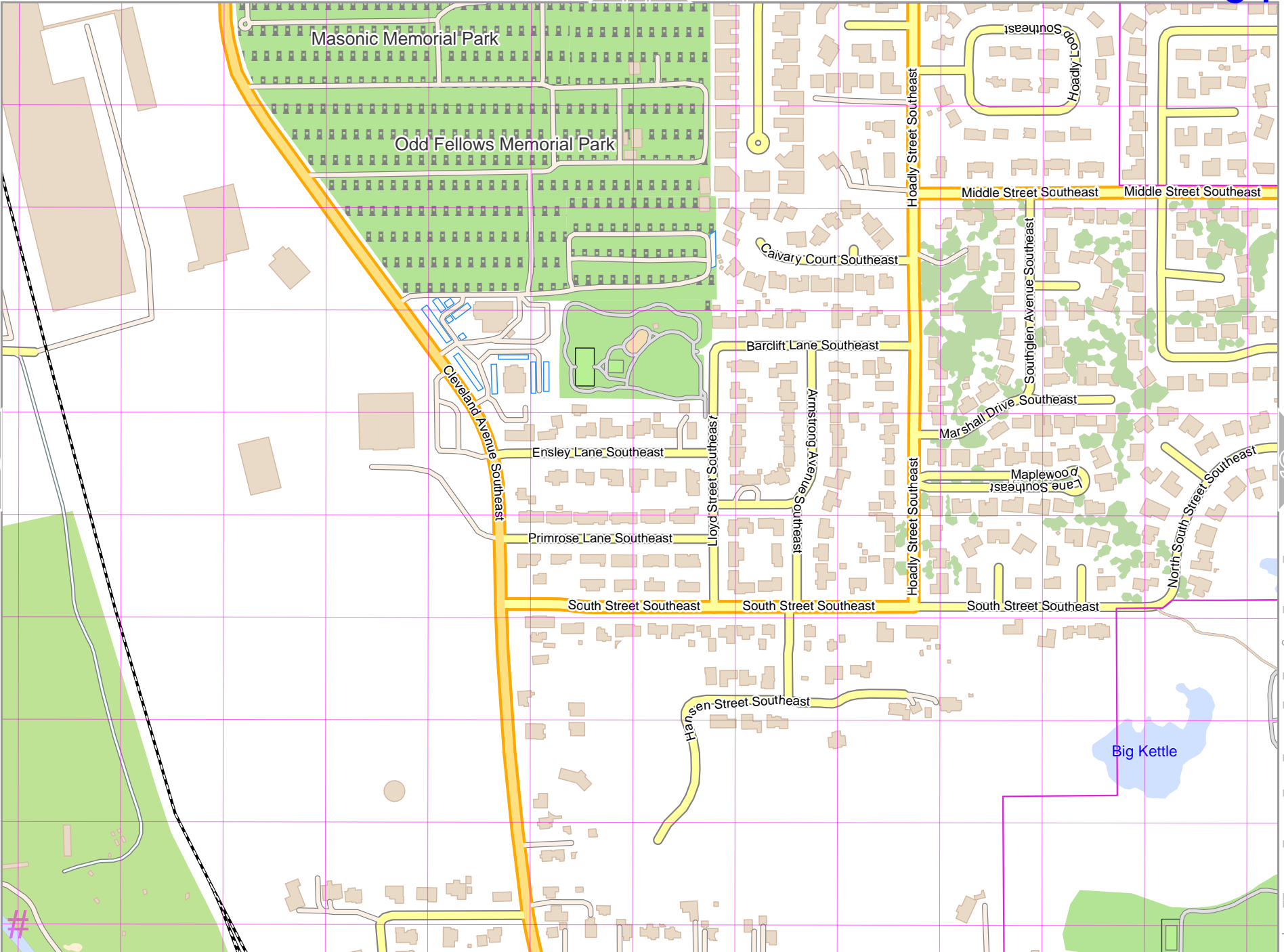
92

lon -122.90155 lat 47.00632 [nom. scale = 1 / 5000]

20250213_042654_Evergreen_Coll_Pattison_Lake_-122.87_47.0260_869.pdf

UTM: 10 T easting 507.50 km northing 5205.90 km
UTM-Grid-width = 100m

105



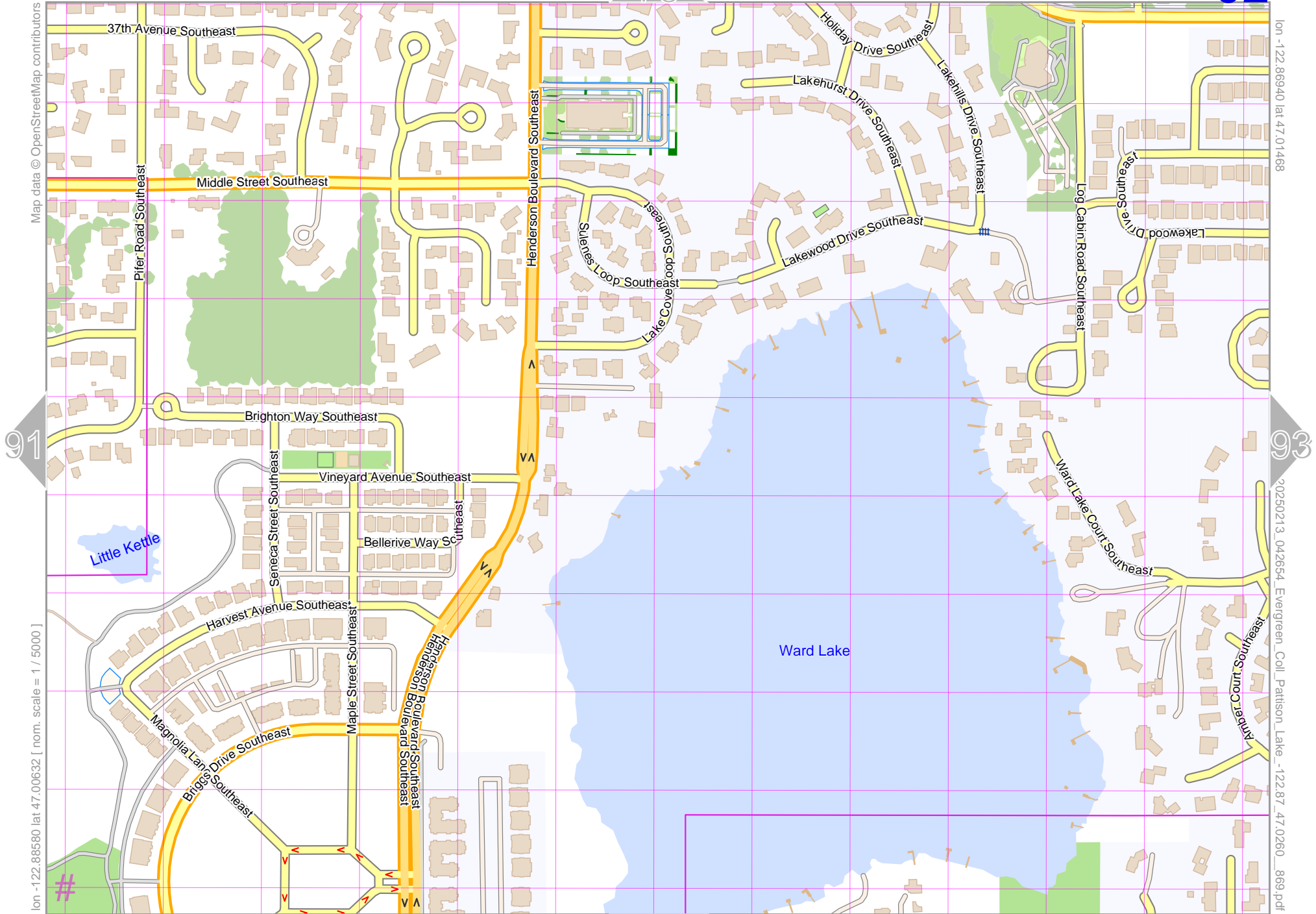
Evergreen Coll-Pattison Lake

92

top

Map data © OpenStreetMap contributors

lon -122.86940 lat 47.01468



lon -122.88580 lat 47.00632 [nom. scale = 1 / 5000]

lon -122.87470260 869.pdf

UTM: 10 T easting 508.70 km northing 5205.90 km
UTM-Grid-width = 100m

106

Evergreen Coll-Pattison Lake

93

top

79

92

94

107

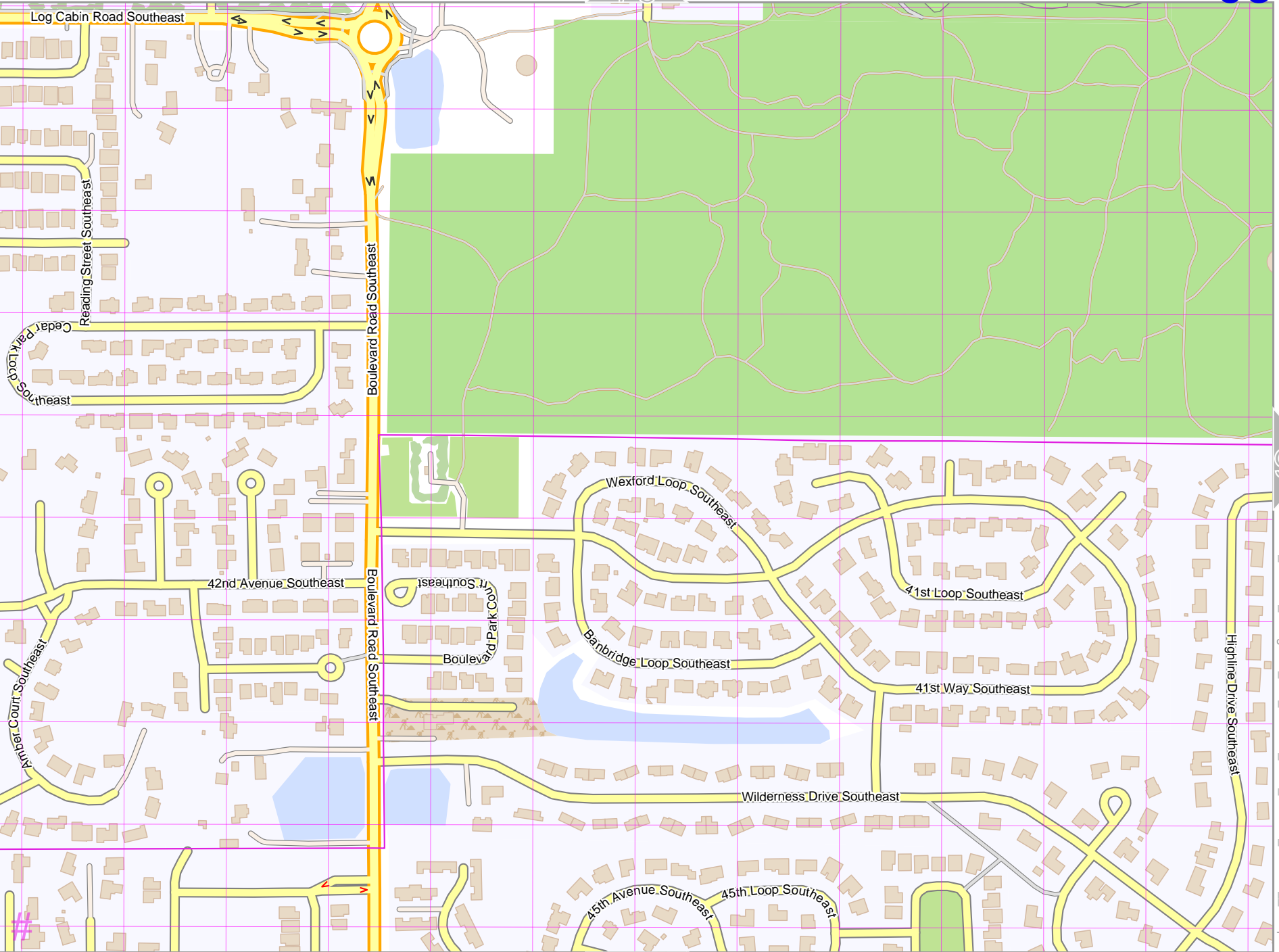
Map data © OpenStreetMap contributors

lon -122.87006 lat 47.00632 [nom. scale = 1 / 5000]

lon -122.85365 lat 47.01468

20250213_042654_Evergreen_Coll_Pattison_Lake_-122.87_47.0260_869.pdf

UTM: 10 T easting 509.90 km northing 5205.90 km
UTM-Grid-width = 100m



Evergreen Coll-Pattison Lake

94

top

80

Map data © OpenStreetMap contributors

lon -122.83791 lat 47.01468

93

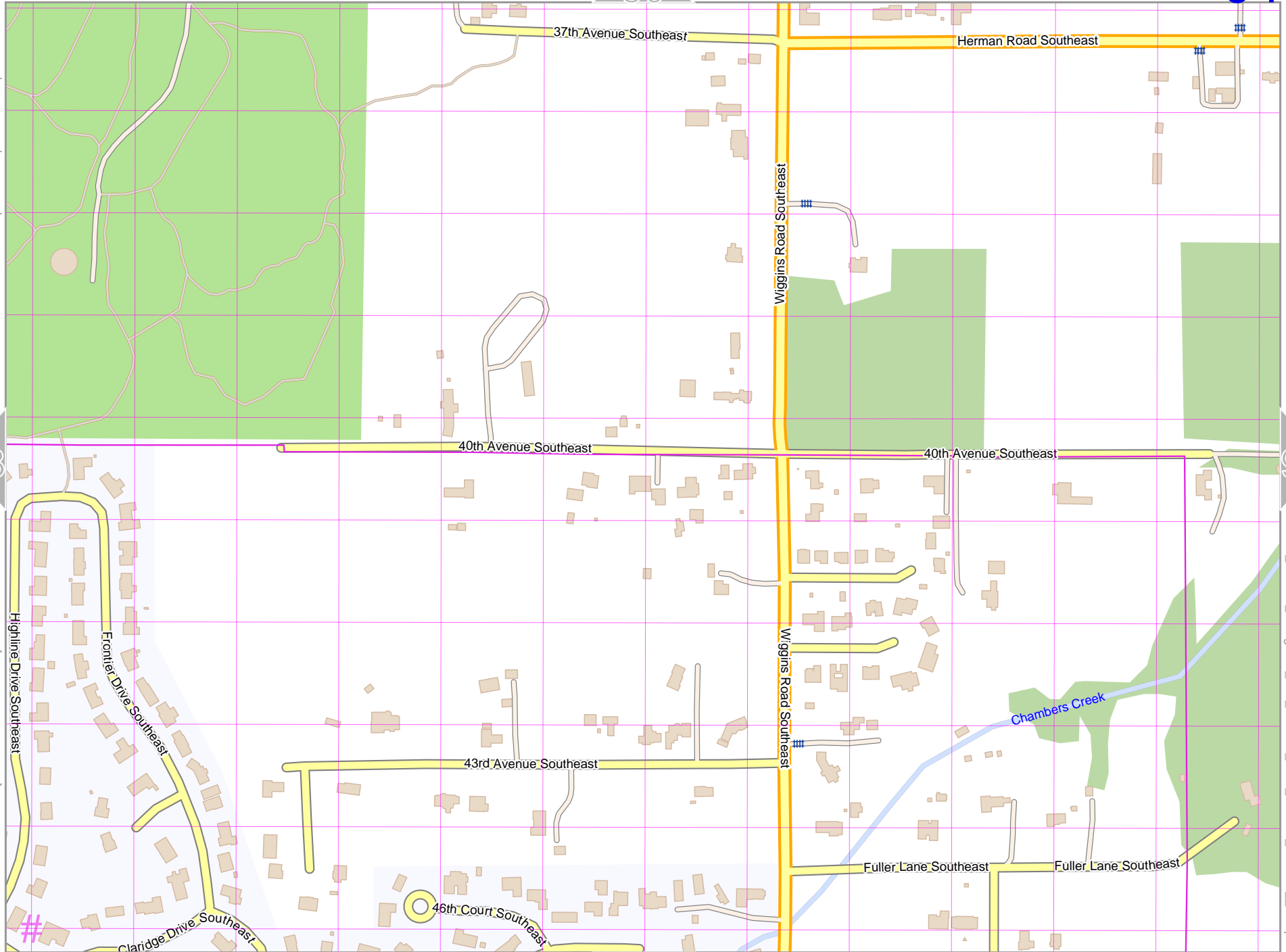
95

lon -122.85431 lat 47.00632 [nom. scale = 1 / 5000]

20250213_042654_Evergreen_Coll_Pattison_Lake_-122.87_47.0260_869.pdf

UTM: 10 T easting 511.10 km northing 5205.90 km
UTM-Grid-width = 100m

108



Evergreen Coll-Pattison Lake

95

top

Map data © OpenStreetMap contributors

lon -122.82216 lat 47.01468

94

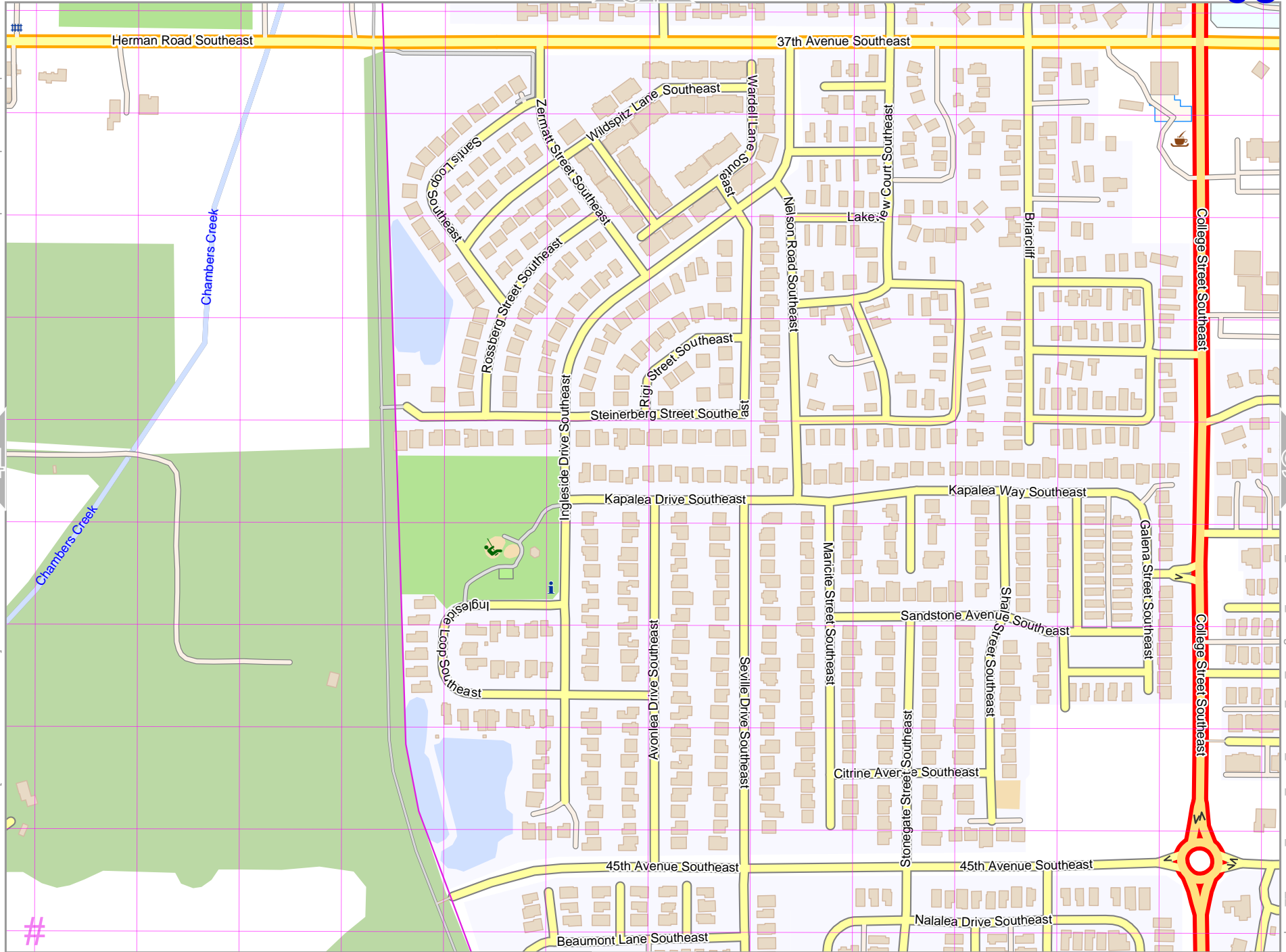
96

lon -122.83856 lat 47.00632 [nom. scale = 1 / 5000]

20250213_042654_Evergreen_Coll_Pattison_Lake_-122.87_47.0260_869.pdf

UTM: 10 T easting 512.30 km northing 5205.90 km
UTM-Grid-width = 100m

109



Evergreen Coll-Pattison Lake

96

top

82

95

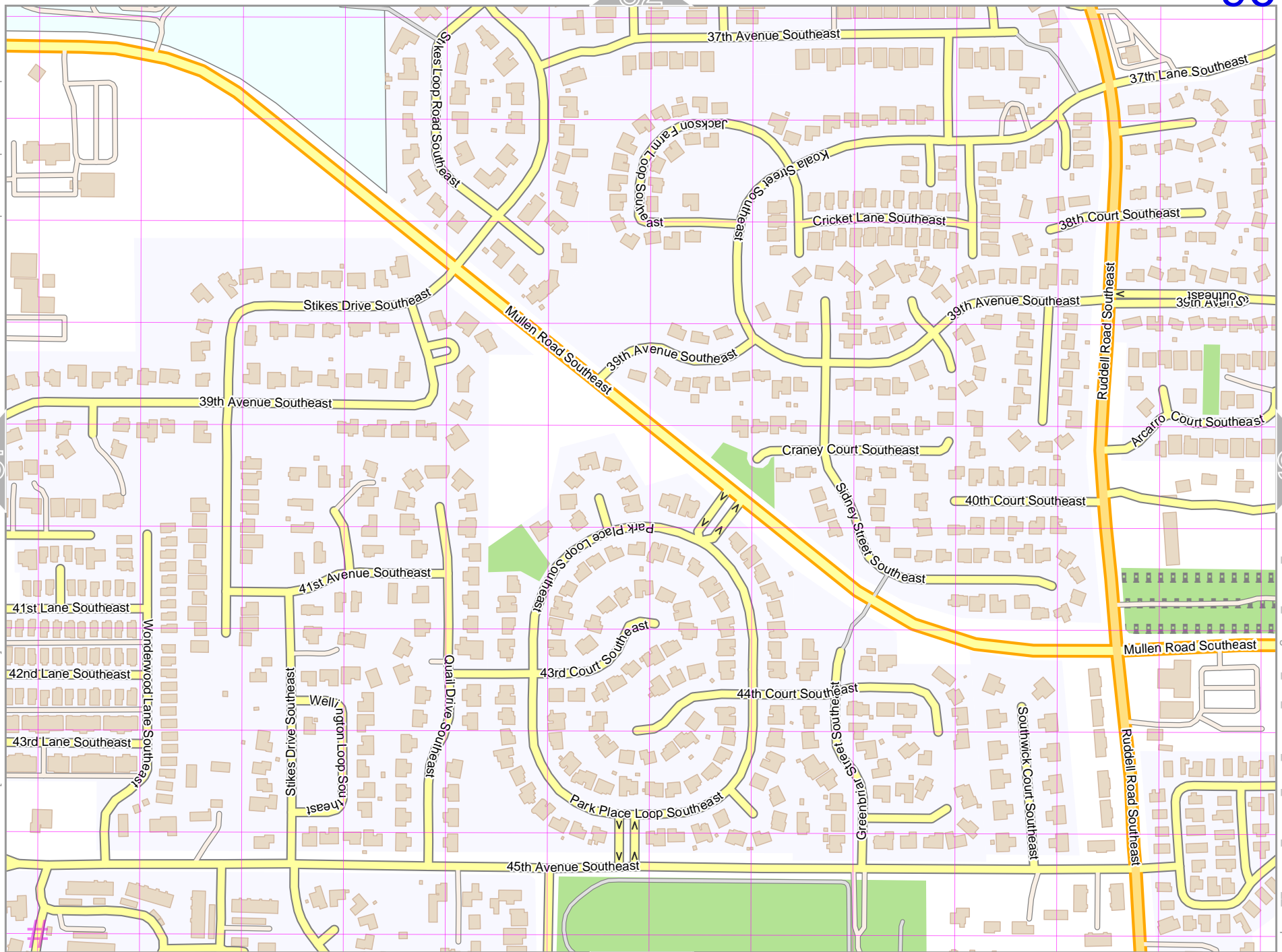
110

Map data © OpenStreetMap contributors

lon -122.822282 lat 47.006332 [nom. scale = 1 / 5000]

lon -122.80642 lat 47.01468
20250213_042654_Evergreen_Coll_Pattison_Lake_-122.87_47.0260_869.pdf

UTM: 10 T easting 513.50 km northing 5205.90 km
UTM-Grid-width = 100m



Evergreen Coll-Pattison Lake

97

top

83

Map data © OpenStreetMap contributors

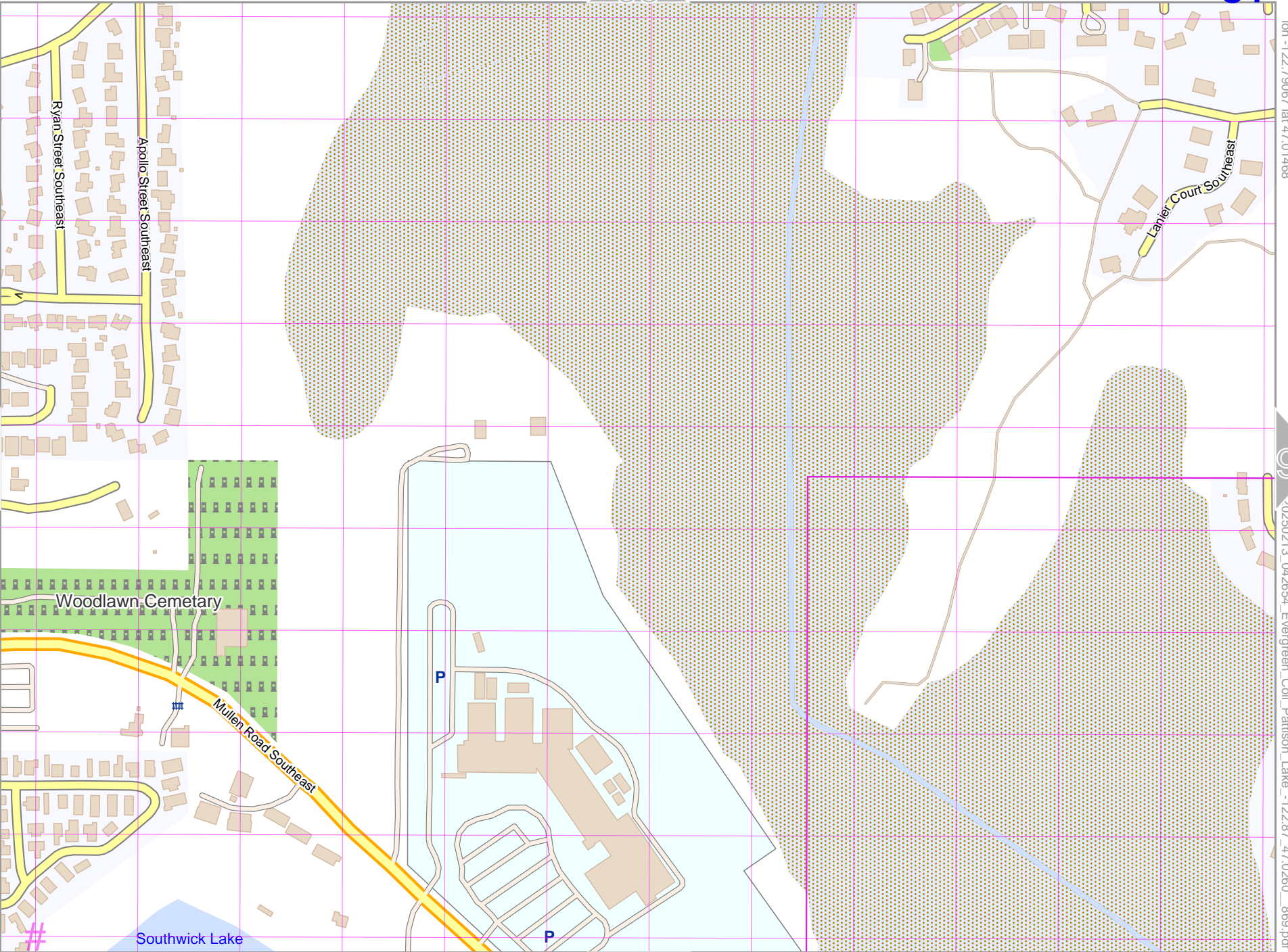
lon -122.79067 lat 47.01468

96

98

20250213_042654_Evergreen_Coll_Pattison_Lake_-122.87_47.0260_869.pdf

lon -122.80707 lat 47.00632 [nom. scale = 1 / 5000]



UTM: 10 T easting 514.70 km northing 5205.90 km
UTM-Grid-width = 100m

111

Evergreen Coll-Pattison Lake

98

top

84

97

99

112

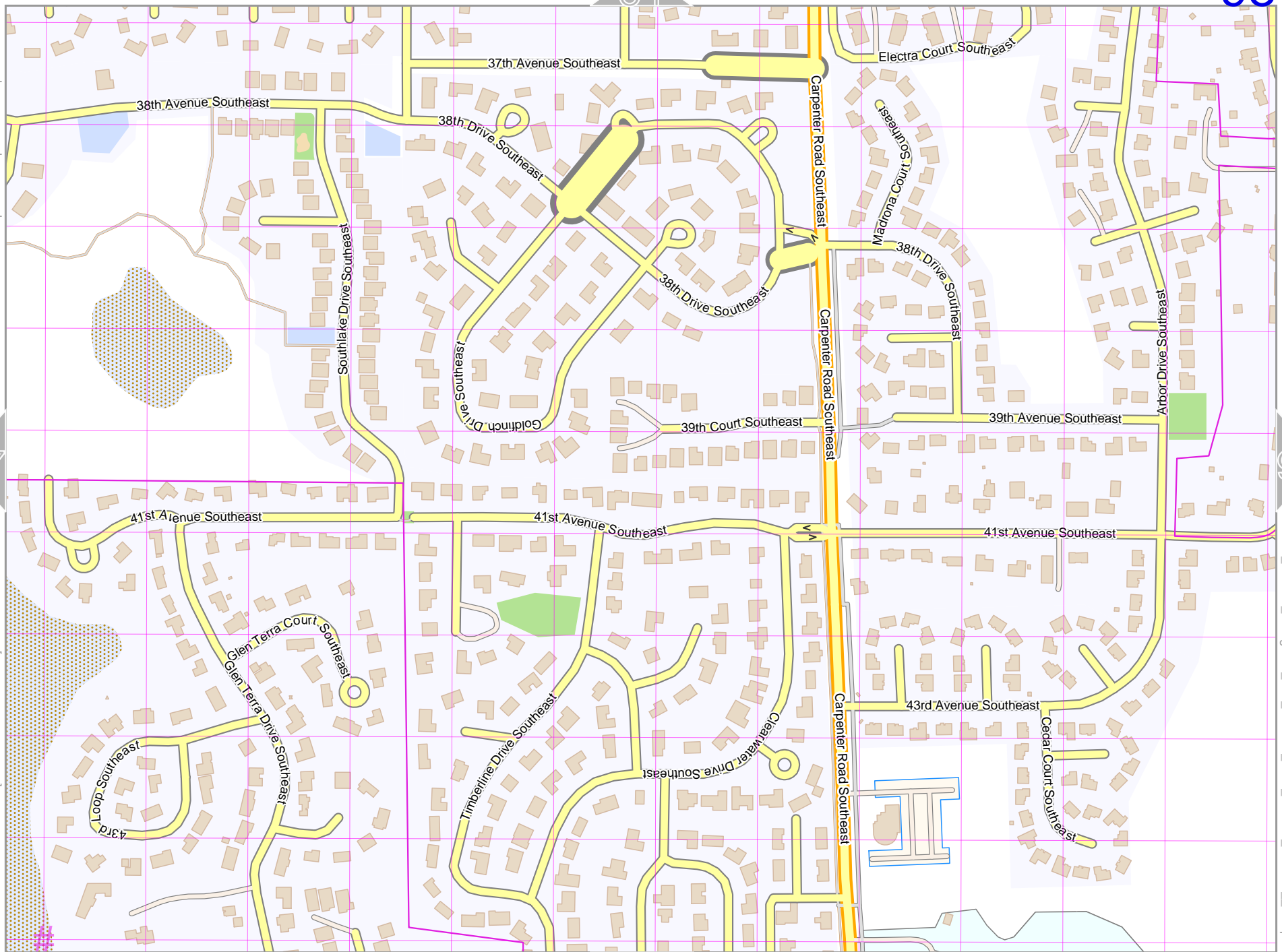
Map data © OpenStreetMap contributors

lon -122.79133 lat 47.00632 [nom. scale = 1 / 5000]

lon -122.77492 lat 47.01468

20250213_042654_Evergreen_Coll_Pattison_Lake_-122.87_47.0260_869.pdf

UTM: 10 T easting 515.90 km northing 5205.90 km
UTM-Grid-width = 100m



Evergreen Coll-Pattison Lake

99

85

113



Map data © OpenStreetMap contributors

lon -122.75918 lat 47.01468

pdfmap_20250213_042654_Evergreen_Coll_Pattison_Lake_-122.87_47.0260_869.pdf

lon -122.77558 lat 47.00632 [nom. scale = 1 / 5000]

UTM: 10 T easting 517.10 km northing 5205.90 km
UTM-Grid-width = 100m

Evergreen Coll-Pattison Lake

86

100

top

Map data © OpenStreetMap contributors

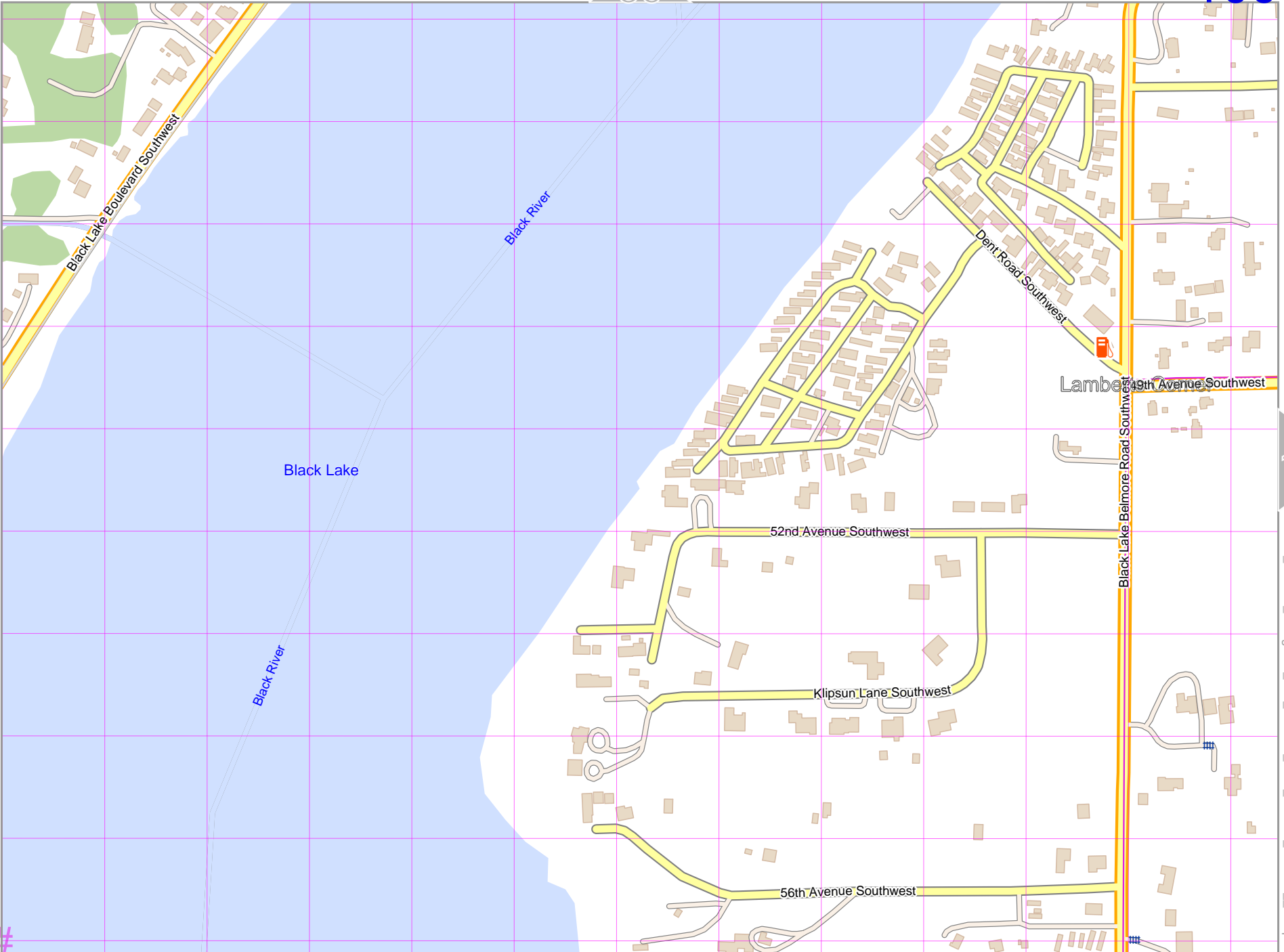
lon -122.96388 lat 47.00677

log -122.98028 lat 46.99841 [nom. scale = 1 / 5000]

0250213_042654_Evergreen_Coll_Pattison_Lake_-122.87_47.0260_869.pdf

UTM: 10 T easting 501.50 km northing 5205.00 km
UTM-Grid-width = 100m

114

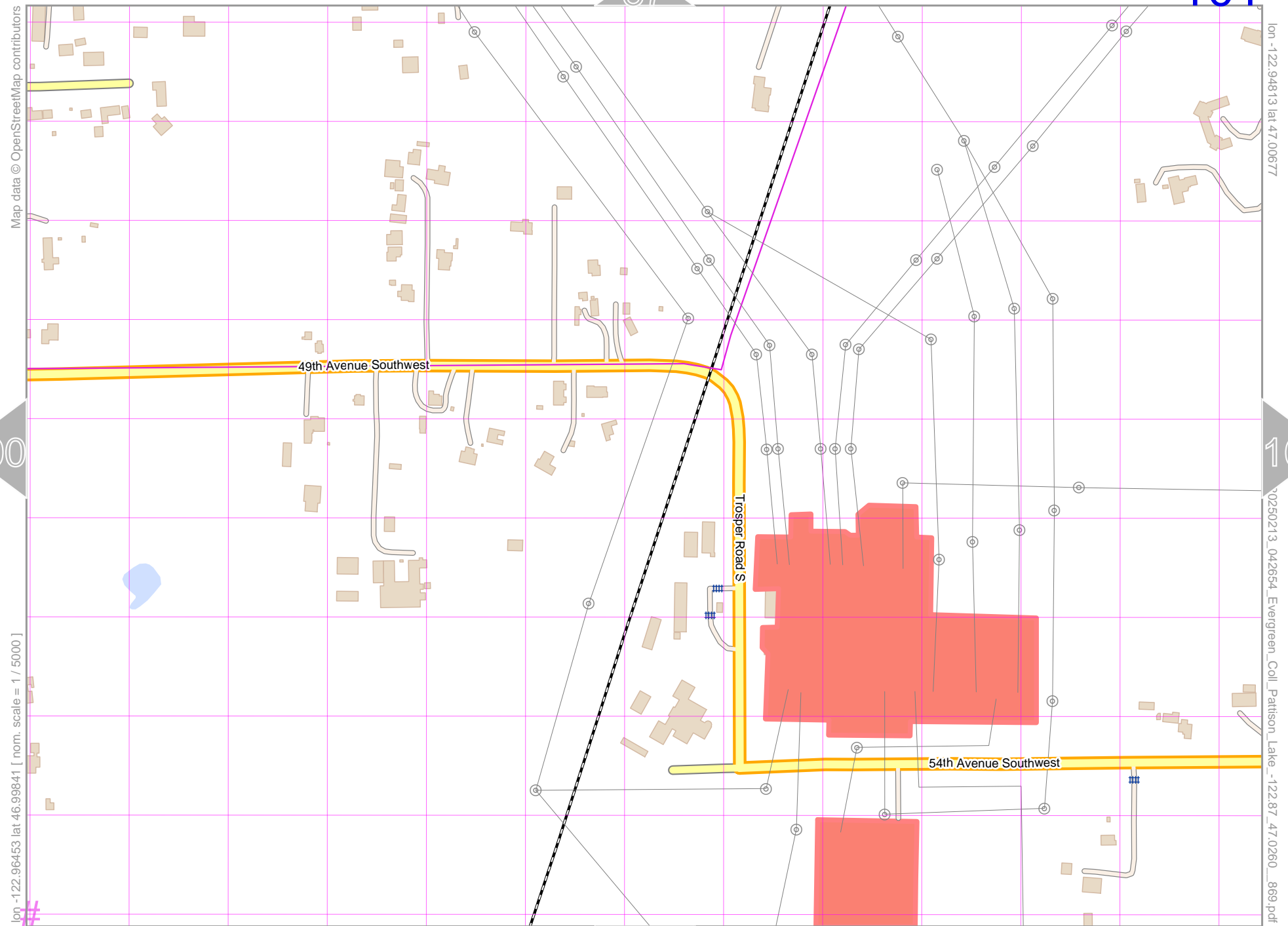


Evergreen Coll-Pattison Lake

top

87

101



lon -122.94813 lat 47.00677

0250213_042654_Evergreen_Coll_Pattison_Lake_-122.87_47.0260_869.pdf

Map data © OpenStreetMap contributors

lon -122.96453 lat 46.99841 [nom. scale = 1 / 5000]

UTM: 10 T easting 502.70 km northing 5205.00 km
UTM-Grid-width = 100m

115

102

Evergreen Coll-Pattison Lake

top

102

88

Map data © OpenStreetMap contributors

lon -122.93238 lat 47.00677

lon -122.94879 lat 46.99841 [nom. scale = 1 / 5000]

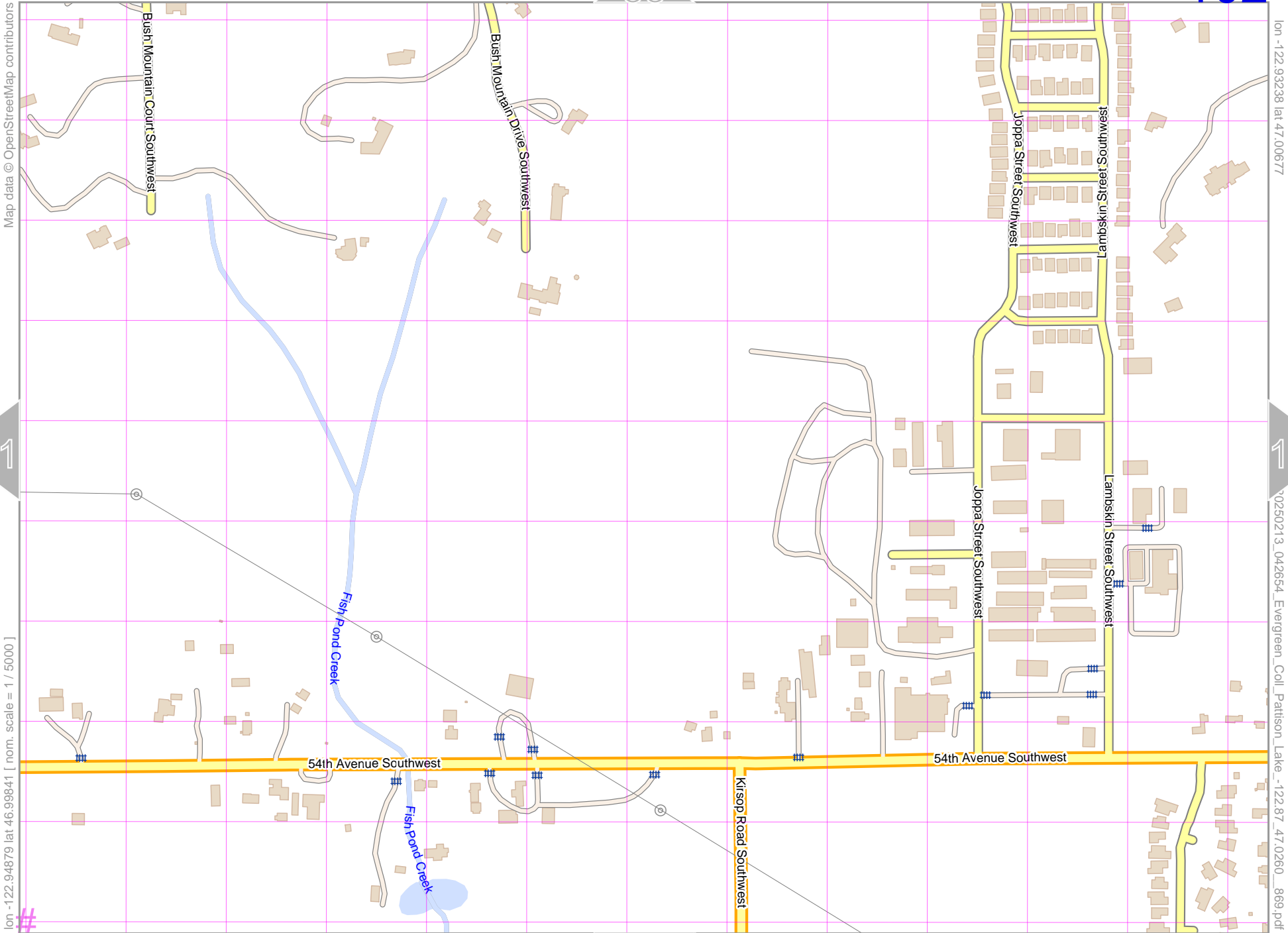
0250213_042654_Evergreen_Coll_Pattison_Lake_-122.87_47.0260_869.pdf

101

103

UTM: 10 T easting 503.90 km northing 5205.00 km
UTM-Grid-width = 100m

116



Evergreen Coll-Pattison Lake

top

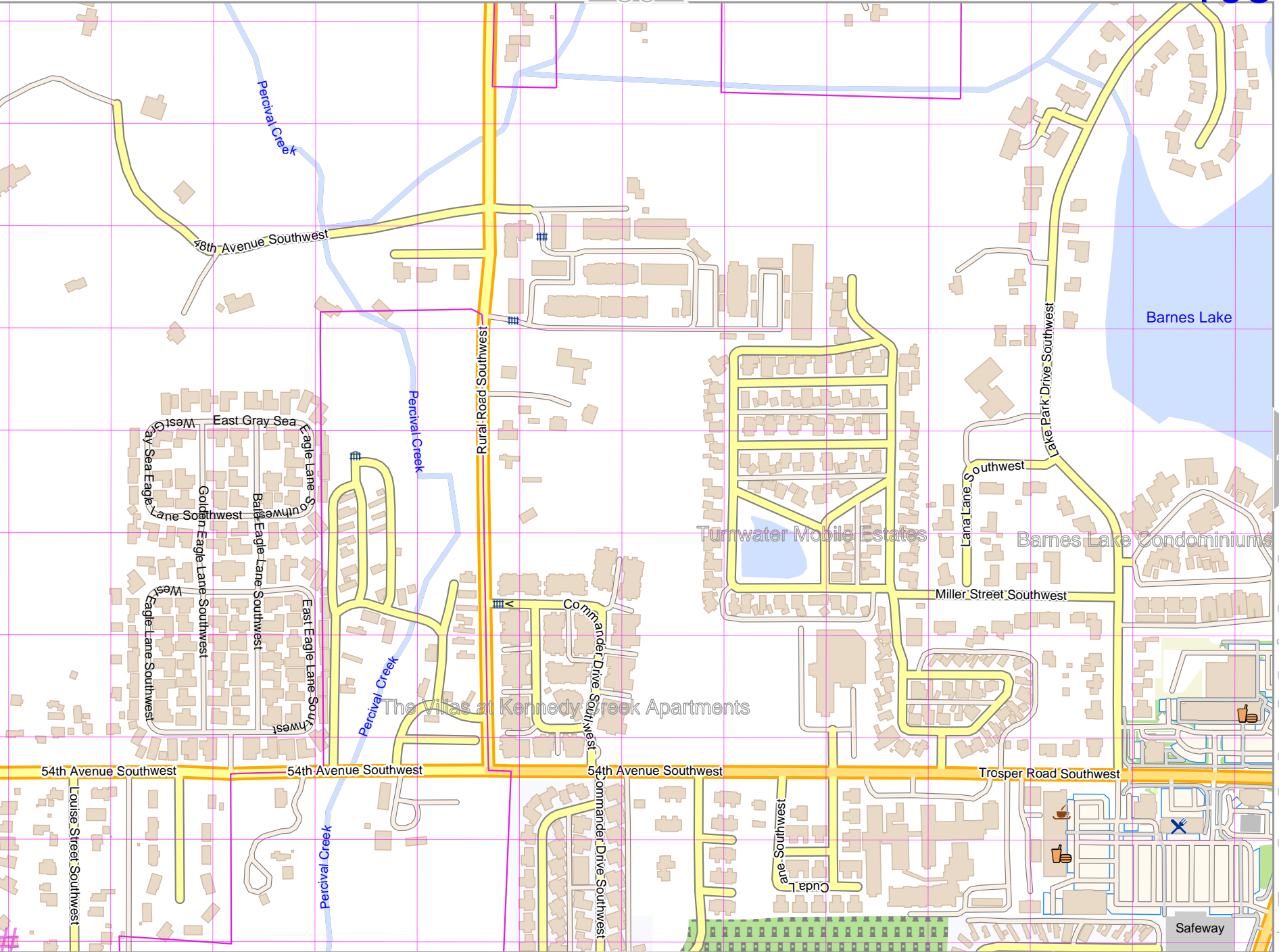
103

89

lon -122.91664 lat 47.00677

Map data © OpenStreetMap contributors

lon -122.93304 lat 46.99841 [nom. scale = 1 / 5000]



102

104

0250213 042654 Evergreen Coll Pattison Lake -122.87 47.0260 869.pdf

UTM: 10 T easting 505.10 km northing 5205.00 km
UTM-Grid-width = 100m

117

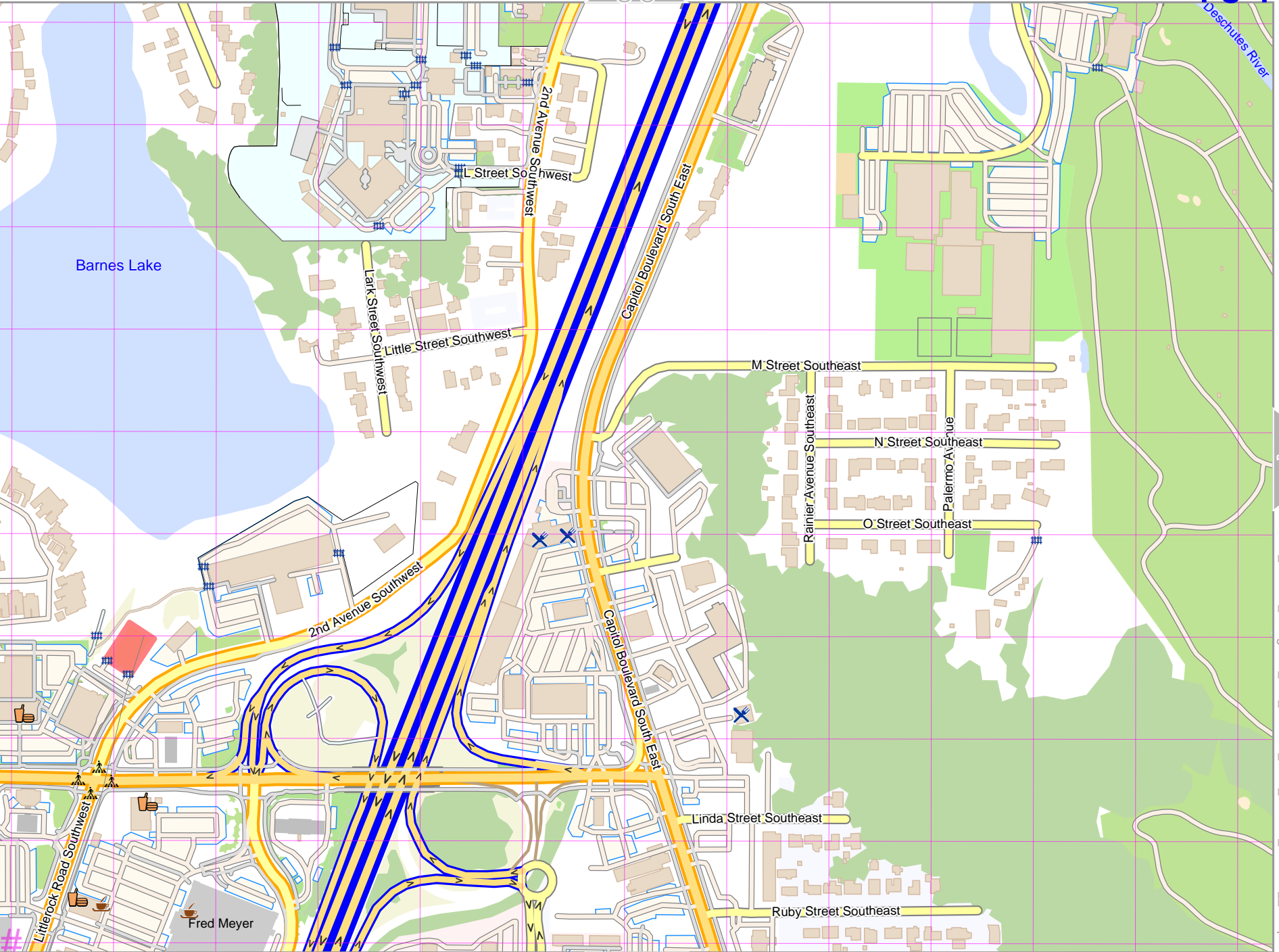
Evergreen Coll-Pattison Lake

104

top

Map data © OpenStreetMap contributors

lon -122.91730 lat 46.99841 [nom. scale = 1 / 5000]



UTM: 10 T easting 506.30 km northing 5205.00 km
UTM-Grid-width = 100m

lon -122.90089 lat 47.00677

0250213_042654_Evergreen_Coll_Pattison_Lake_-122.87_47.0260_869.pdf

Evergreen Coll-Pattison Lake

top

105

91

Map data © OpenStreetMap contributors

lon -122.83515 lat 47.00677

lon -122.90155 lat 46.99841 [nom. scale = 1 / 5000]

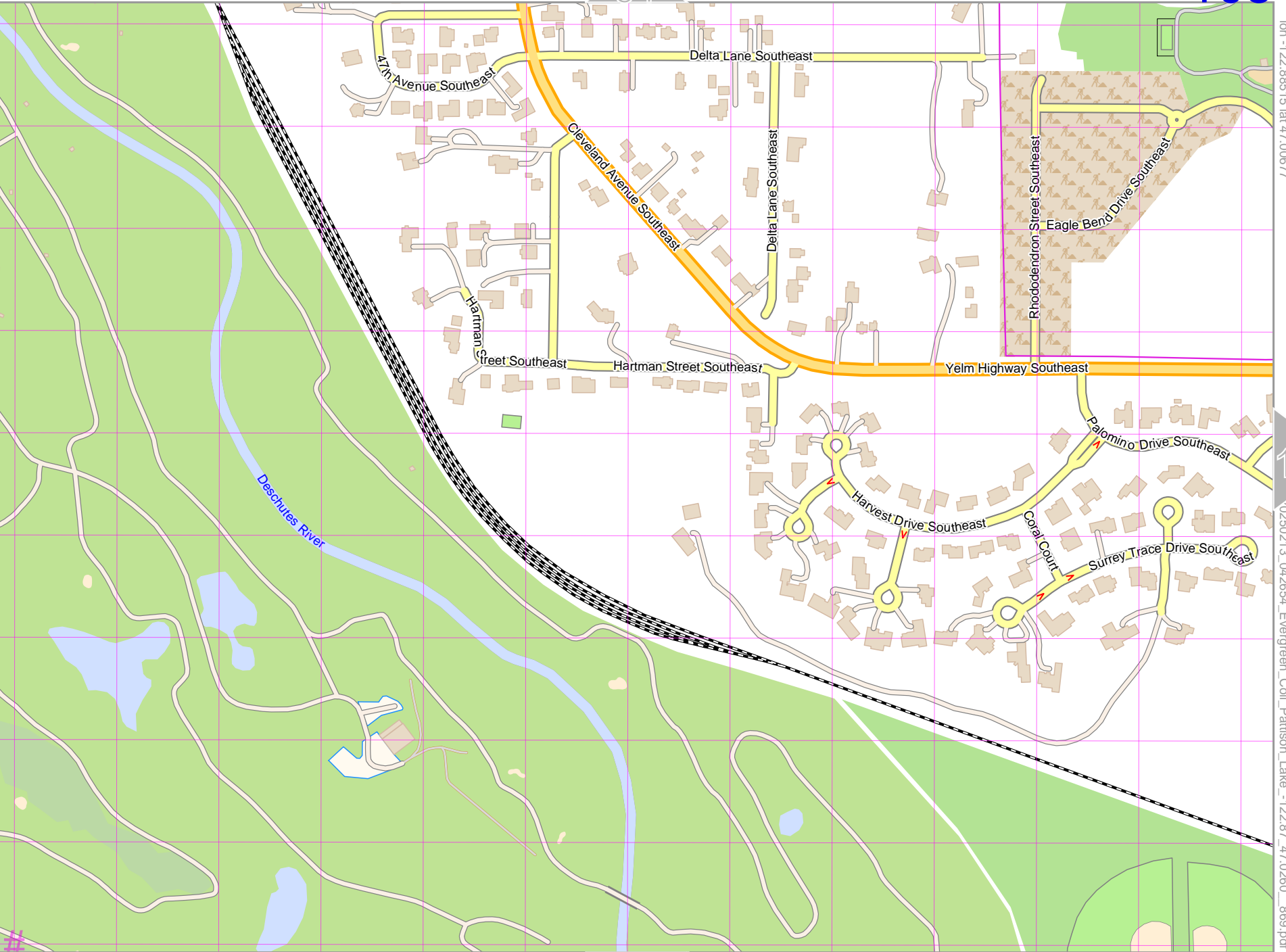
0250213_042654_Evergreen_Coll_Pattison_Lake_-122.87_47.0260_869.pdf

#UTM: 10 T easting 507.50 km northing 5205.00 km
UTM-Grid-width = 100m

119

104

106



Evergreen Coll-Pattison Lake

106

92

107

120

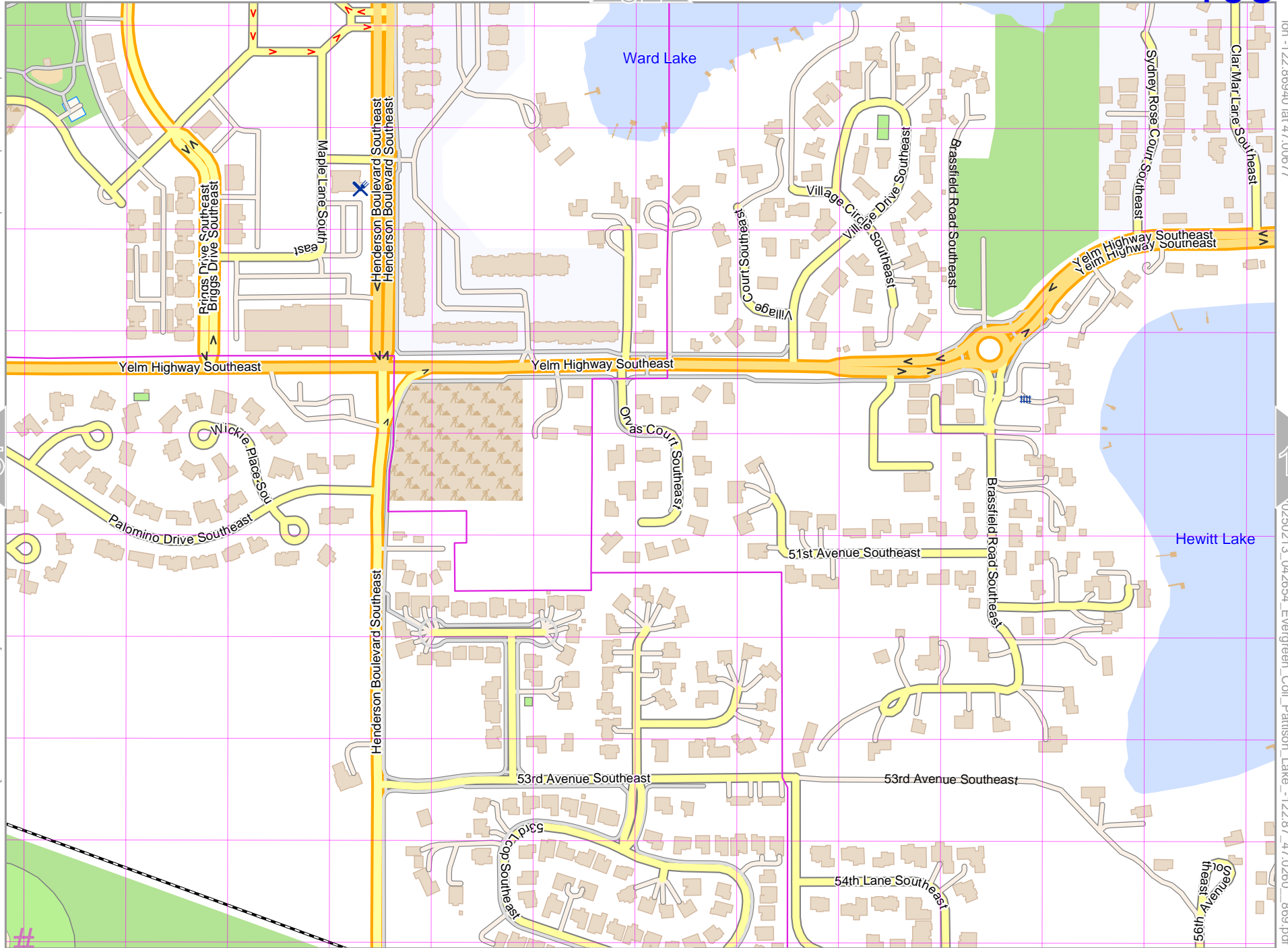
Map data © OpenStreetMap contributors

lon -122.86940 lat 47.00677

0250213_042654_Evergreen_Coll_Pattison_Lake_-122.87_47.0260_869.pdf

lon -122.86580 lat 46.99841 [nom. scale = 1 / 5000]

UTM: 10 T easting 508.70 km northing 5205.00 km
UTM-Grid-width = 100m



Evergreen Coll-Pattison Lake

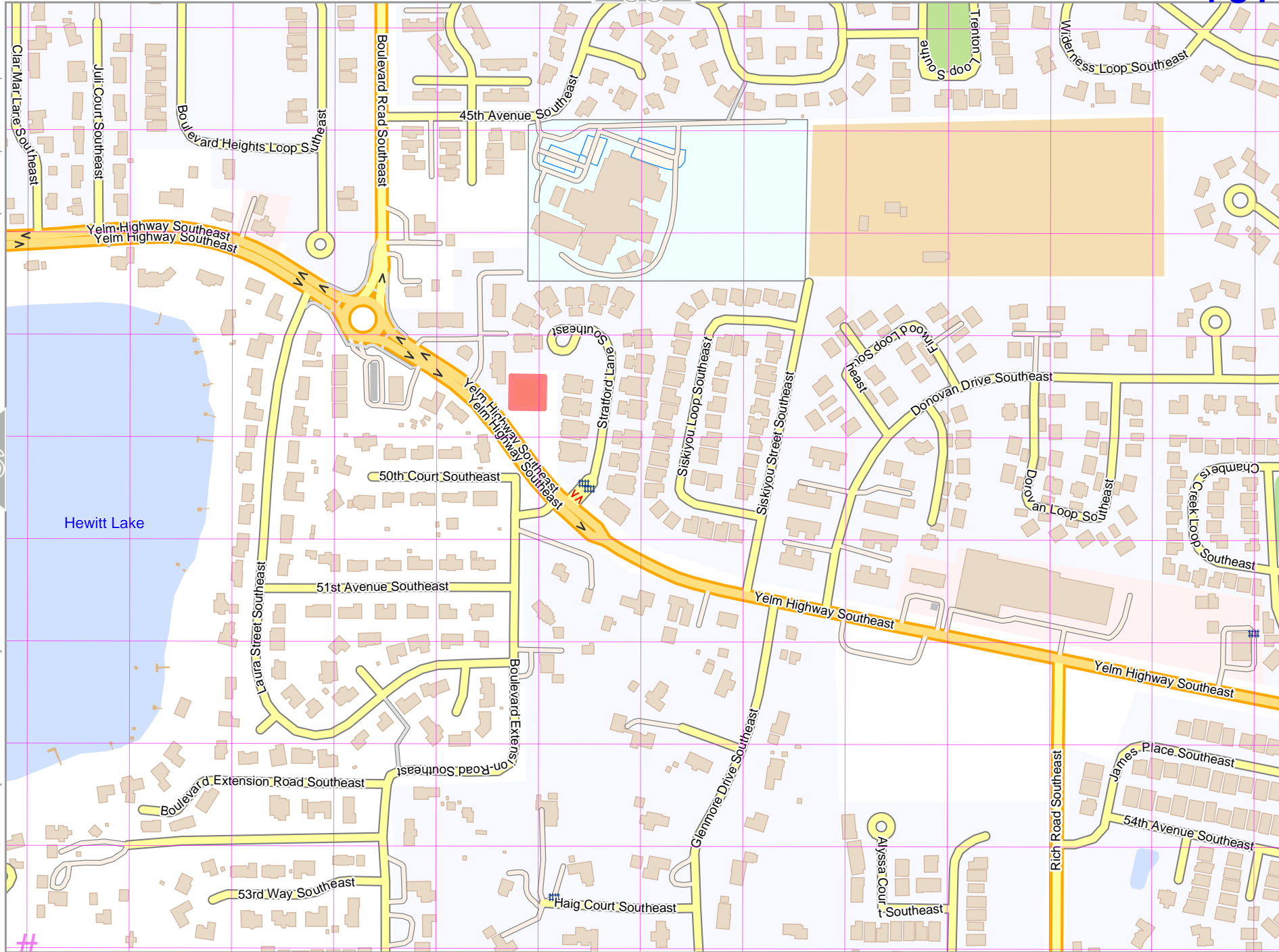
top

107

93

Map data © OpenStreetMap contributors

lon -122.85365 lat 47.00677



108

0250213_042654_Evergreen_Coll_Pattison_Lake_-122.87_47.0260_869.pdf

lon -122.87006 lat 46.99841 [nom. scale = 1 / 5000]

UTM: 10 T easting 509.90 km northing 5205.00 km
UTM-Grid-width = 100m

121

Evergreen Coll-Pattison Lake

108

top

Map data © OpenStreetMap contributors

lon -122.83791 lat 47.00677

107

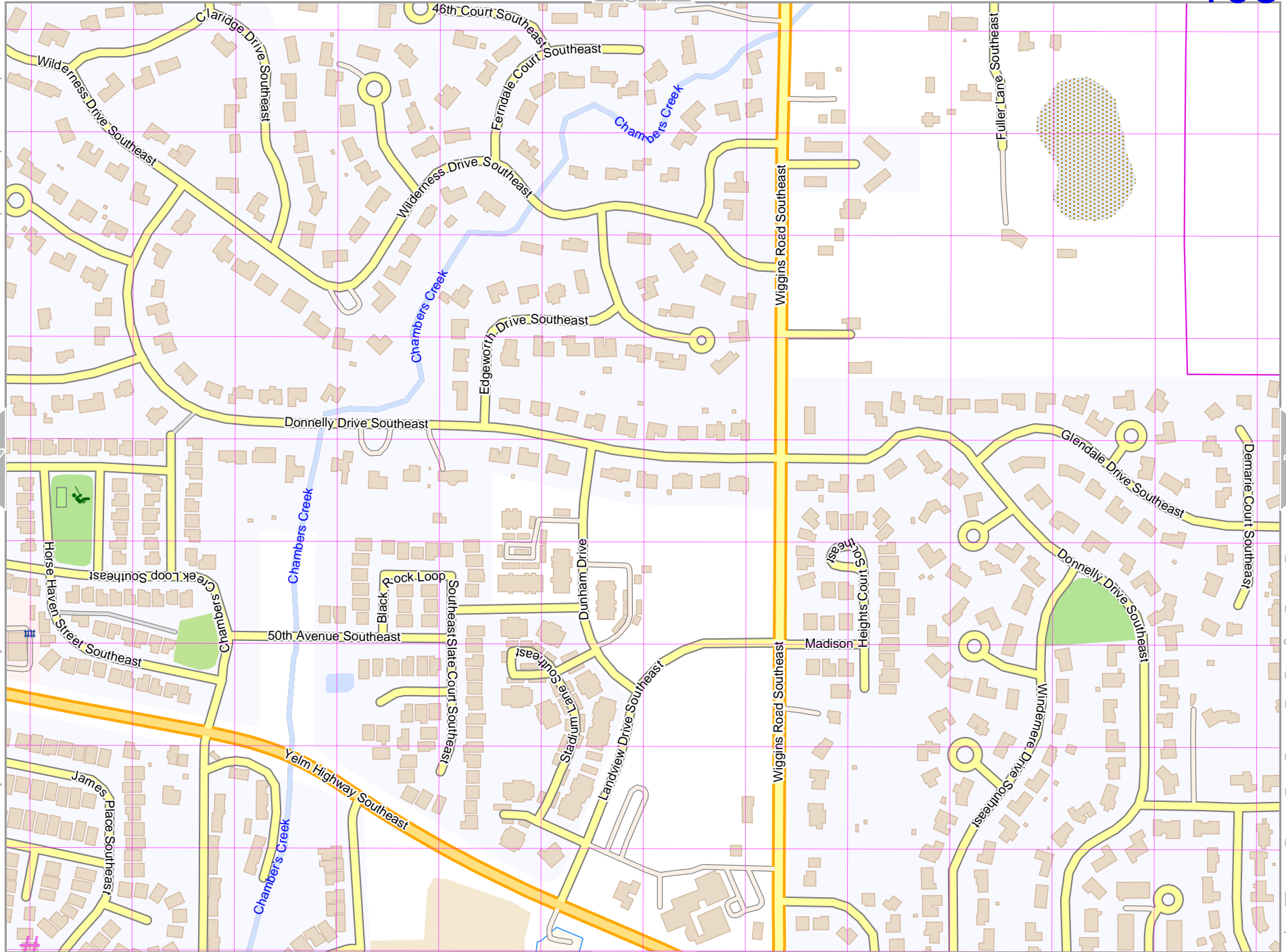
109

lon -122.85431 lat 46.99841 [nom. scale = 1 / 5000]

0250213_042654_Evergreen_Coll_Pattison_Lake_-122.87_47.0260_869.pdf

UTM: 10 T easting 511.10 km northing 5205.00 km
UTM-Grid-width = 100m

122



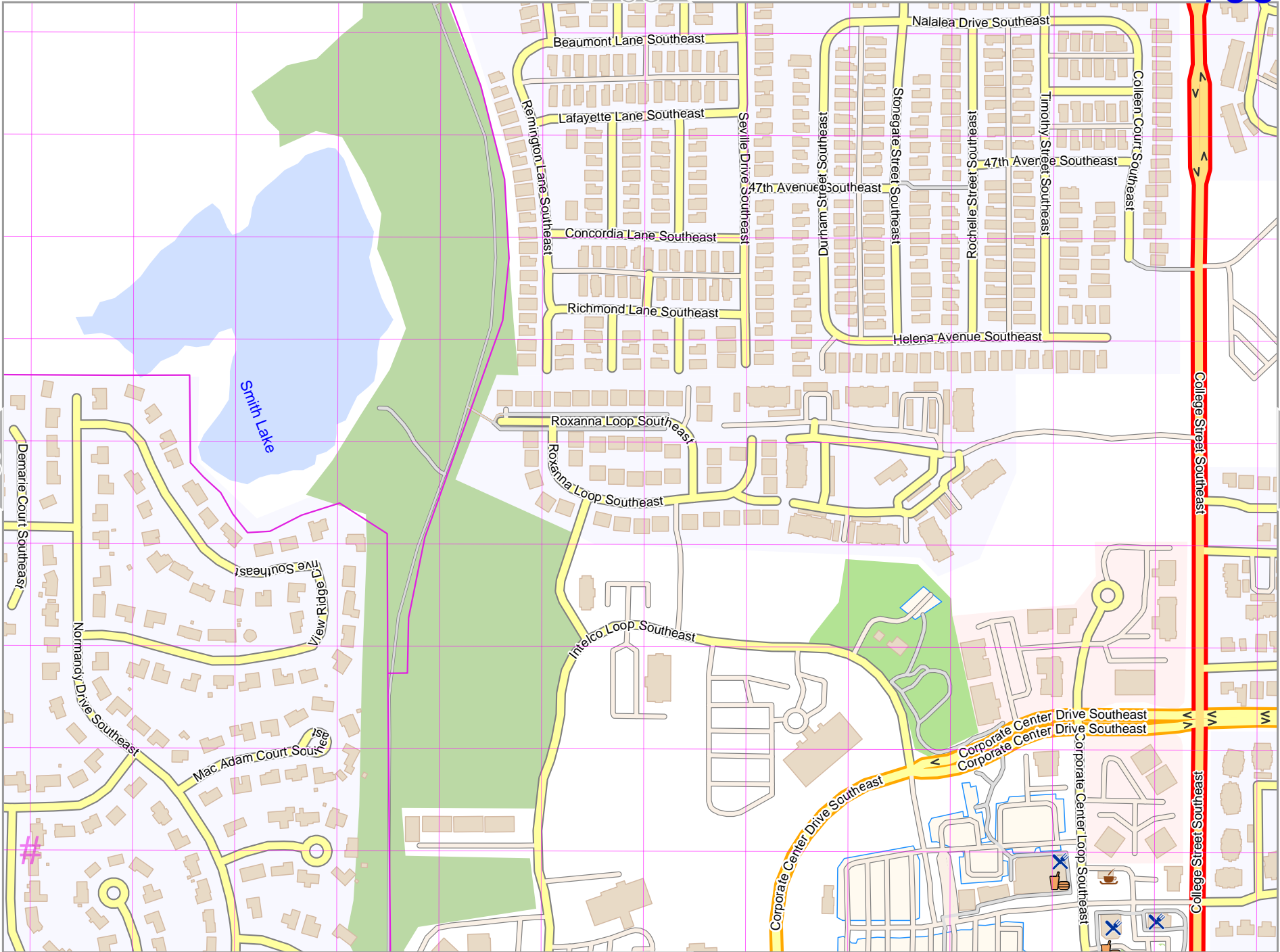
Evergreen Coll-Pattison Lake

95

109

Map data © OpenStreetMap contributors

lon -122.82216 lat 47.00677



lon -122.83856 lat 46.99841 [nom. scale = 1 / 5000]

0250213_042654_Evergreen_Coll_Pattison_Lake_-122.87_47.0260_869.pdf

UTM: 10 T easting 512.30 km northing 5205.10 km
UTM-Grid-width = 100m

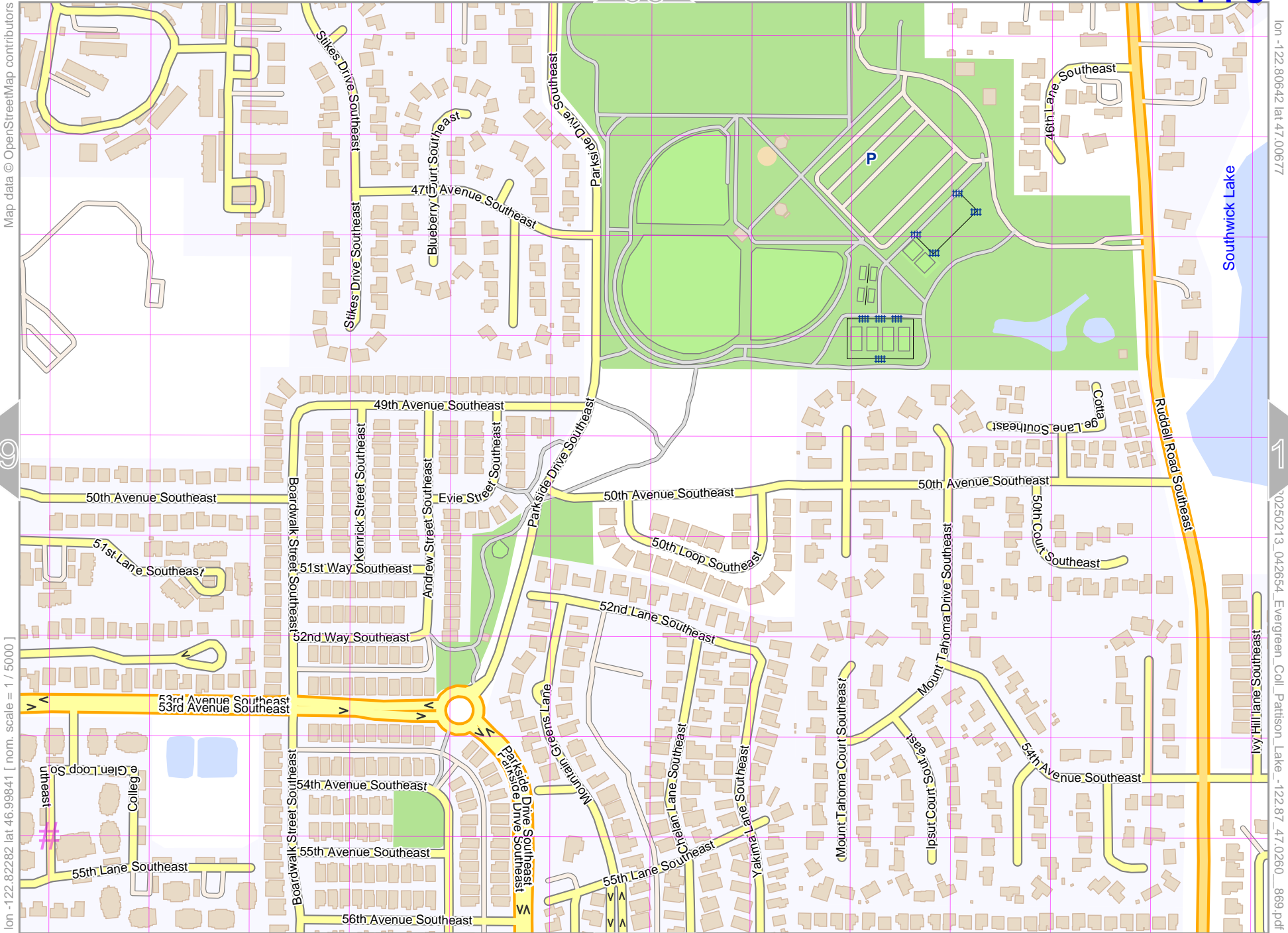
123

Evergreen Coll-Pattison Lake

top

110

96



Map data © OpenStreetMap contributors

lon -122.80642 lat 47.00677

109

111

lon -122.82282 lat 46.99841 [nom. scale = 1 / 5000]

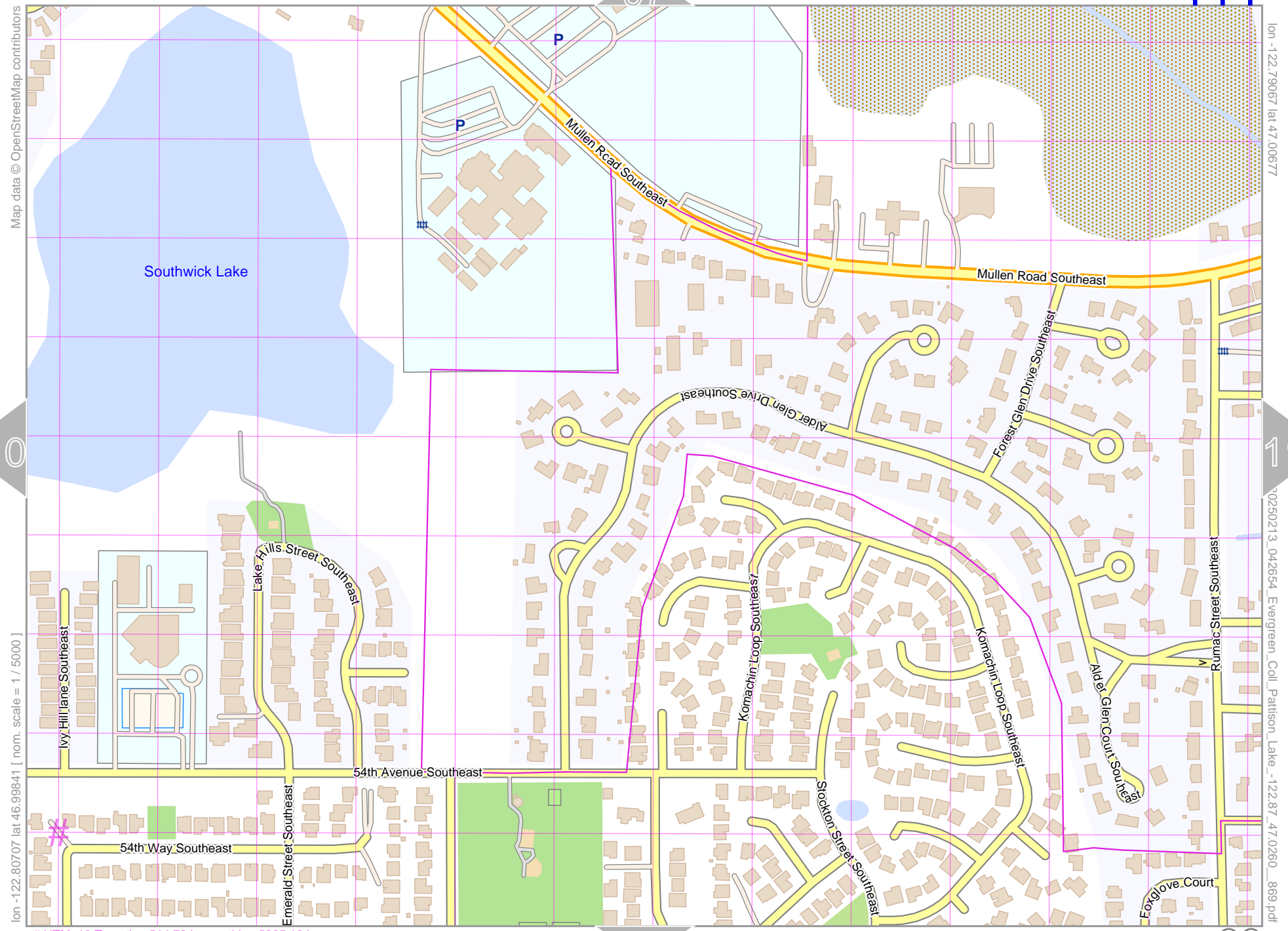
0250213_042654_Evergreen_Coll_Pattison_Lake_-122.87_47.0260_869.pdf

UTM: 10 T easting 513.50 km northing 5205.10 km
UTM-Grid-width = 100m

124

Evergreen Coll-Pattison Lake

top



lon -122.80707 lat 46.99841 [nom. scale = 1 / 5000]

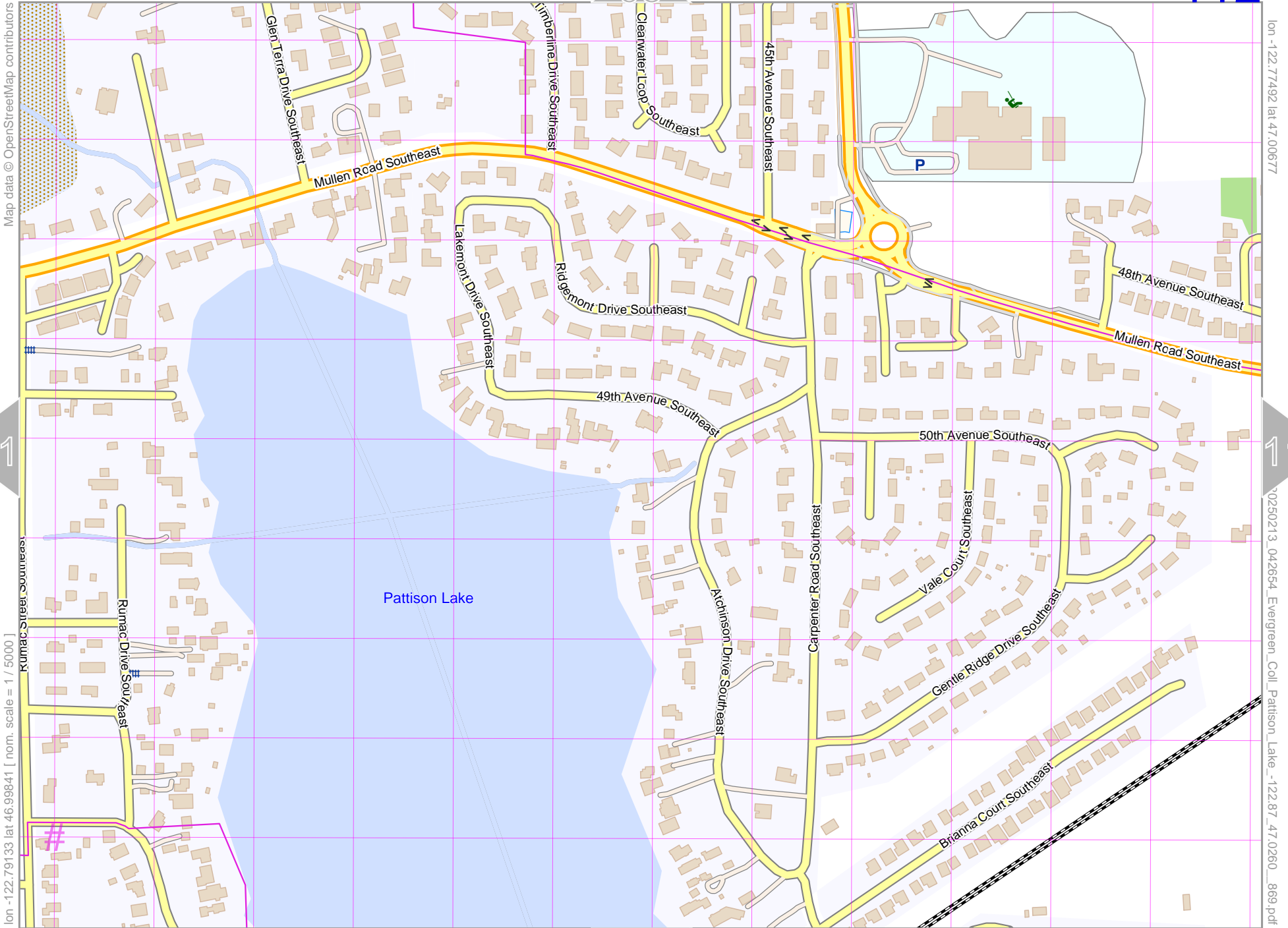
lon -122.79067 lat 47.00677
0250213_042654_Evergreen_Coll_Pattison_Lake_-122.87_47.0260_869.pdf

UTM: 10 T easting 514.70 km northing 5205.10 km
UTM-Grid-width = 100m

Evergreen Coll-Pattison Lake

112

top



Map data © OpenStreetMap contributors

lon -122.79133 lat 46.99841 [nom. scale = 1 / 5000]

lon -122.77492 lat 47.00677

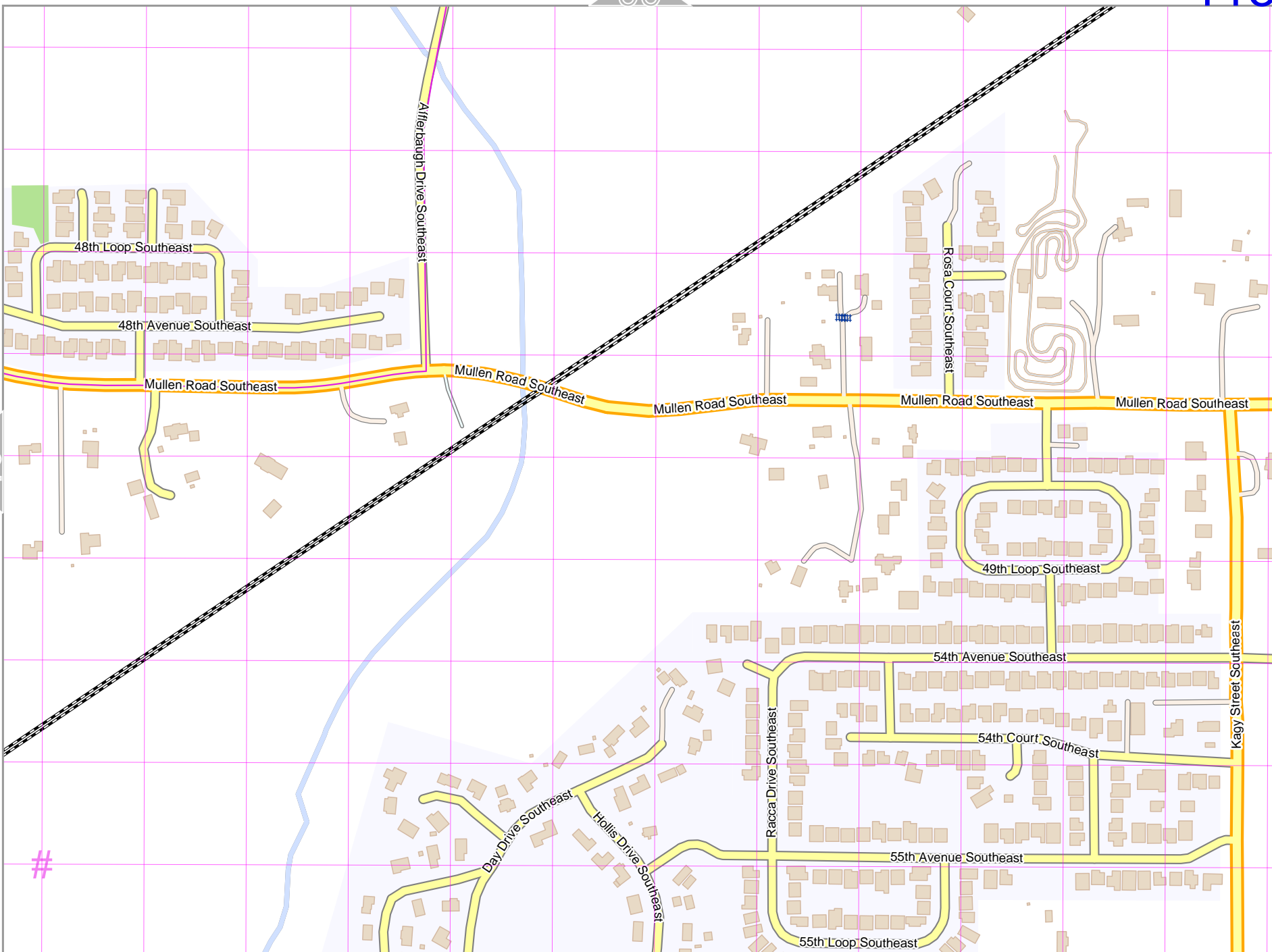
0250213_042654_Evergreen_Coll_Pattison_Lake_-122.87_47.0260_869.pdf

UTM: 10 T easting 515.90 km northing 5205.10 km
UTM-Grid-width = 100m

126

Map data © OpenStreetMap contributors

lon -122.75918 lat 47.00677



lon -122.77558 lat 46.99841 [nom. scale = 1 / 5000]

pdfmap_20250213_042654_Evergreen_Coll_Pattison_Lake_-122.87_47.0260_869.pdf

Evergreen Coll-Pattison Lake

top

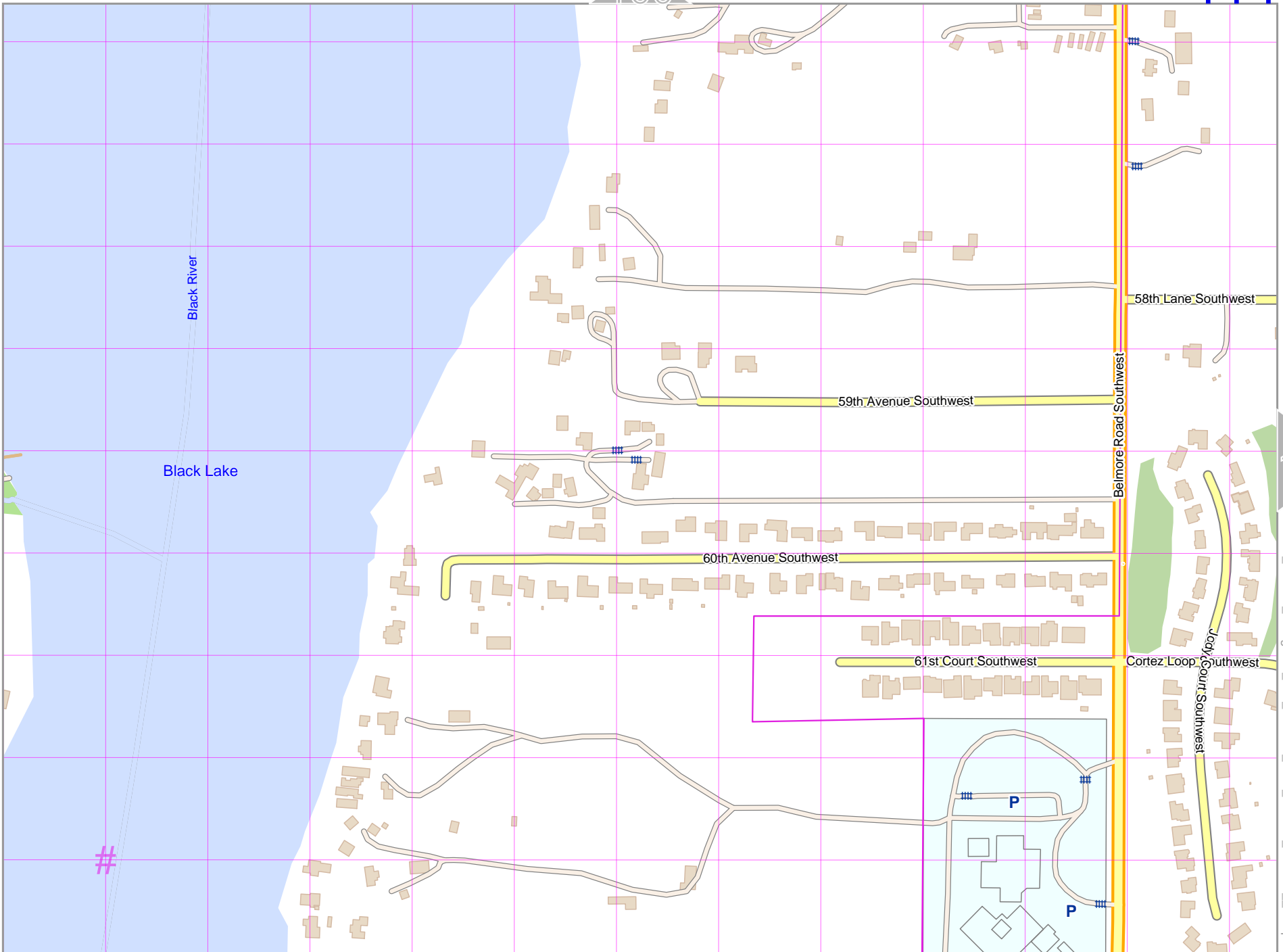
100

114

lon -122.96388 lat 46.99886

Map data © OpenStreetMap contributors

lon -122.98028 lat 46.99050 [nom. scale = 1 / 5000]



115

0250213_042654_Evergreen_Coll_Pattison_Lake_-122.87_47.0260_869.pdf

UTM: 10 T easting 501.60 km northing 5204.20 km
UTM-Grid-width = 100m

Evergreen Coll-Pattison Lake

115

top

Map data © OpenStreetMap contributors

lon -122.94813 lat 46.99886

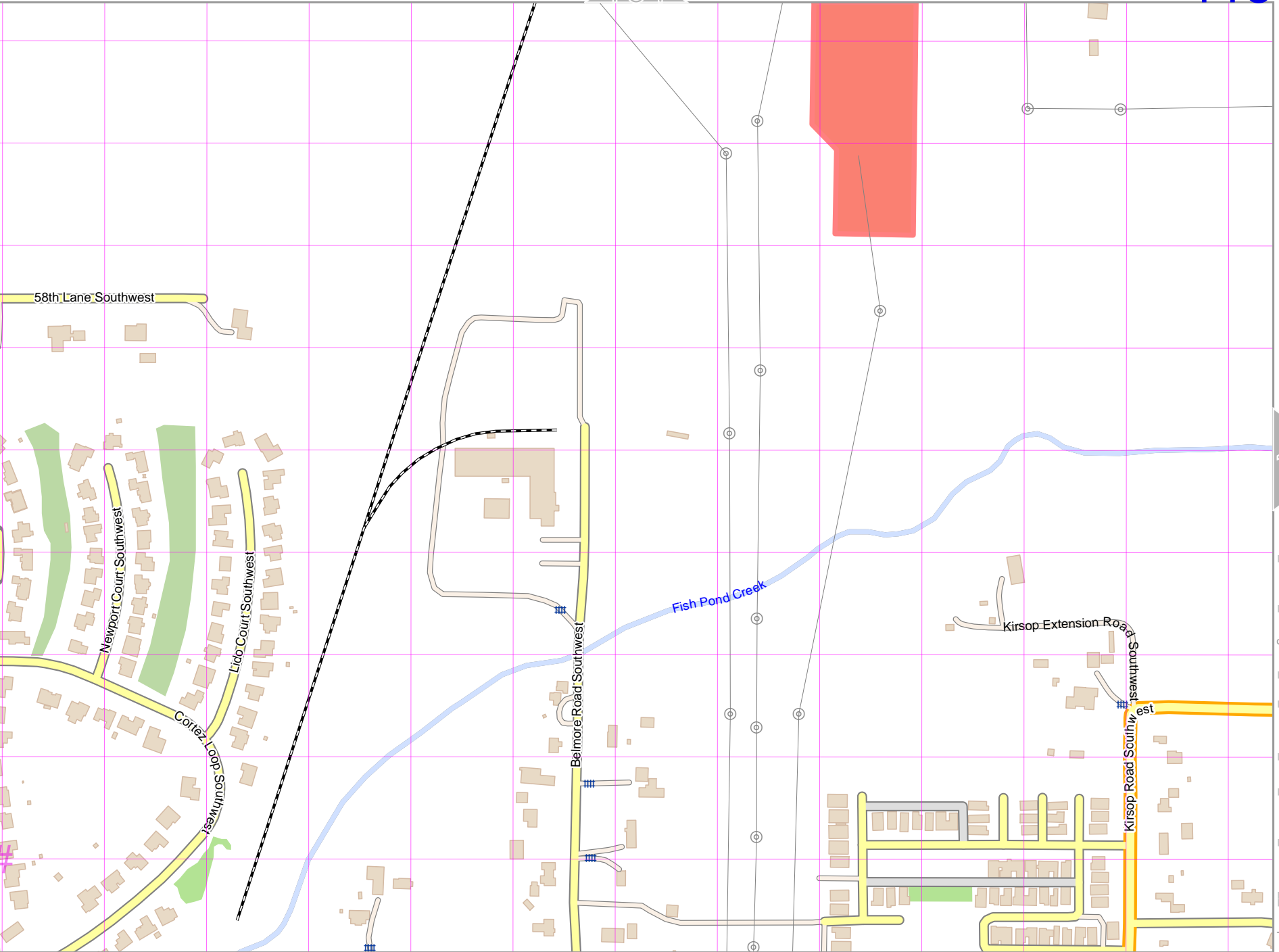
114

116

lon -122.96453 [lat 46.99050 [nom. scale = 1 / 5000]

0250213_042654_Evergreen_Coll_Pattison_Lake_-122.87_47.0260_869.pdf

UTM: 10 T easting 502.70 km northing 5204.20 km
UTM-Grid-width = 100m



Evergreen Coll-Pattison Lake

102

116

top

Map data © OpenStreetMap contributors

lon -122.93238 lat 46.99886

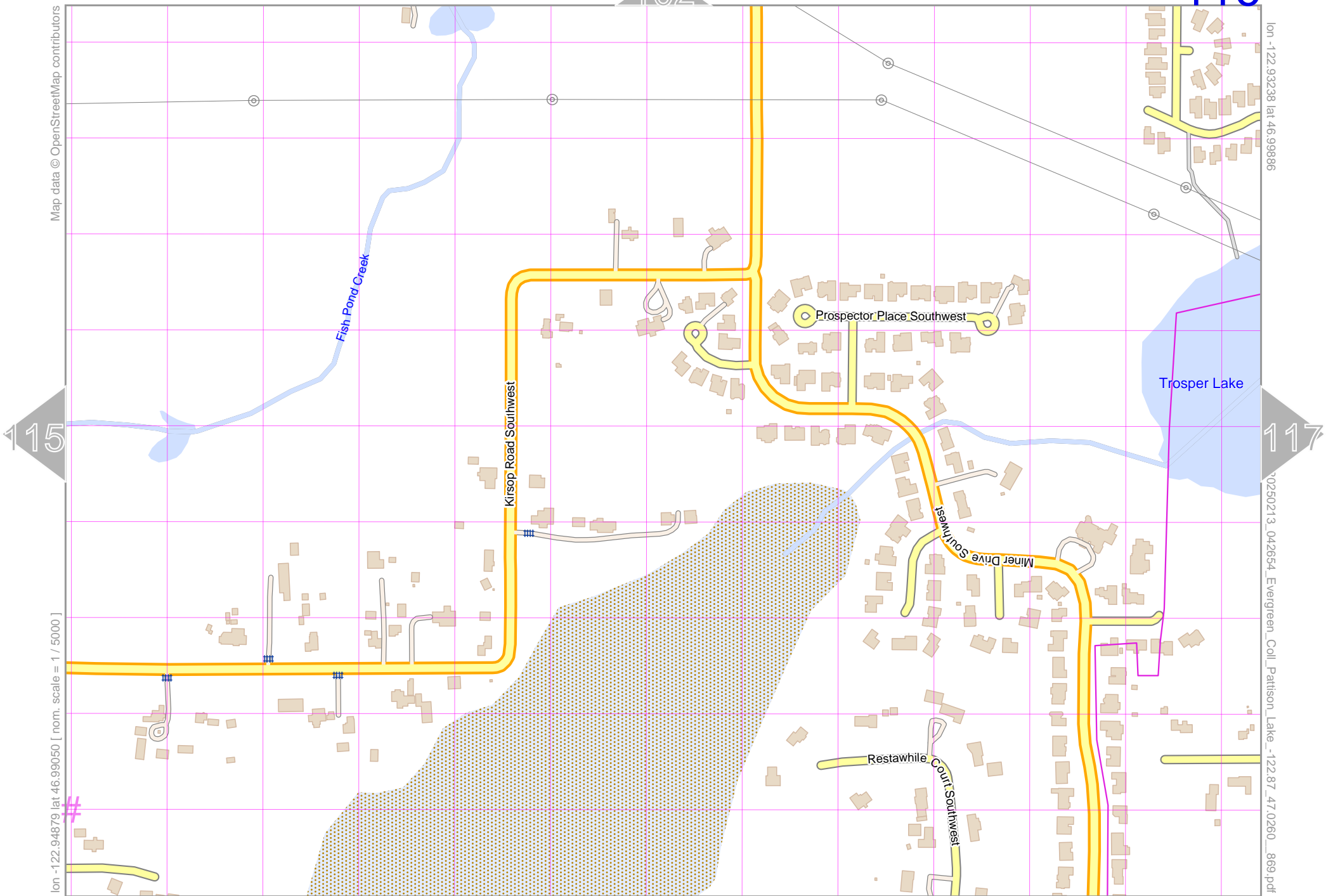
115

117

lon -122.94879 lat 46.99050 [nom. scale = 1 / 5000]

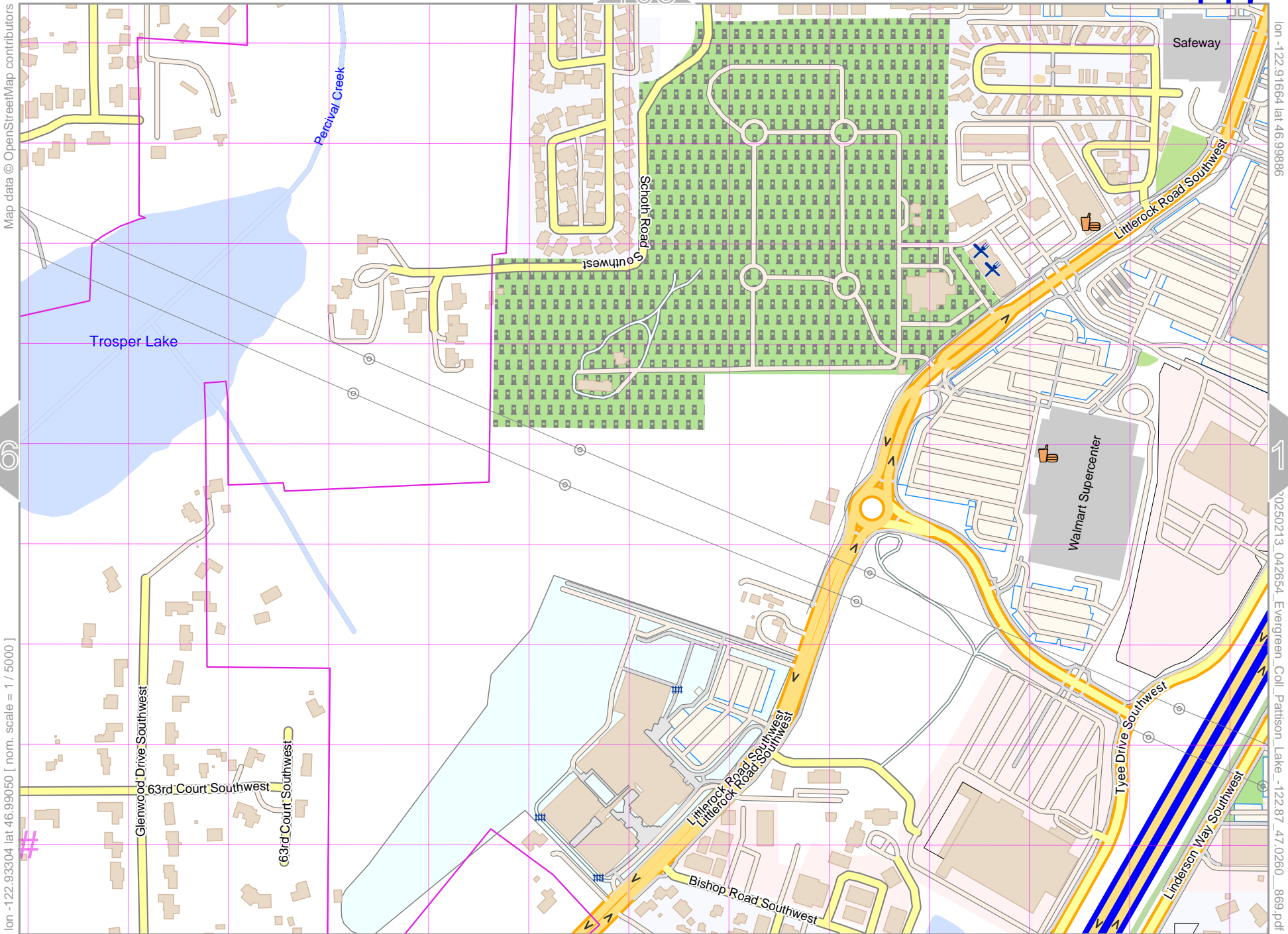
0250213_042654_Evergreen_Coll_Pattison_Lake_-122.87_47.0260_869.pdf

UTM: 10 T easting 503.90 km northing 5204.20 km
UTM-Grid-width = 100m



Evergreen Coll-Pattison Lake

top



Map data © OpenStreetMap contributors

lon -122.93304 lat 46.99050 [nom. scale = 1 / 5000]

UTM: 10 T easting 505.10 km northing 5204.20 km
UTM-Grid-width = 100m

116

103

117

118

lon -122.91664 lat 46.99886

0250213_042654_Evergreen_Coll_Pattison_Lake_-122.87_47.0260_869.pdf

Evergreen Coll-Pattison Lake

118

top

Map data © OpenStreetMap contributors

lon -122.90089 lat 46.99886

lon -122.91730 lat 46.99050 [nom. scale = 1 / 5000]

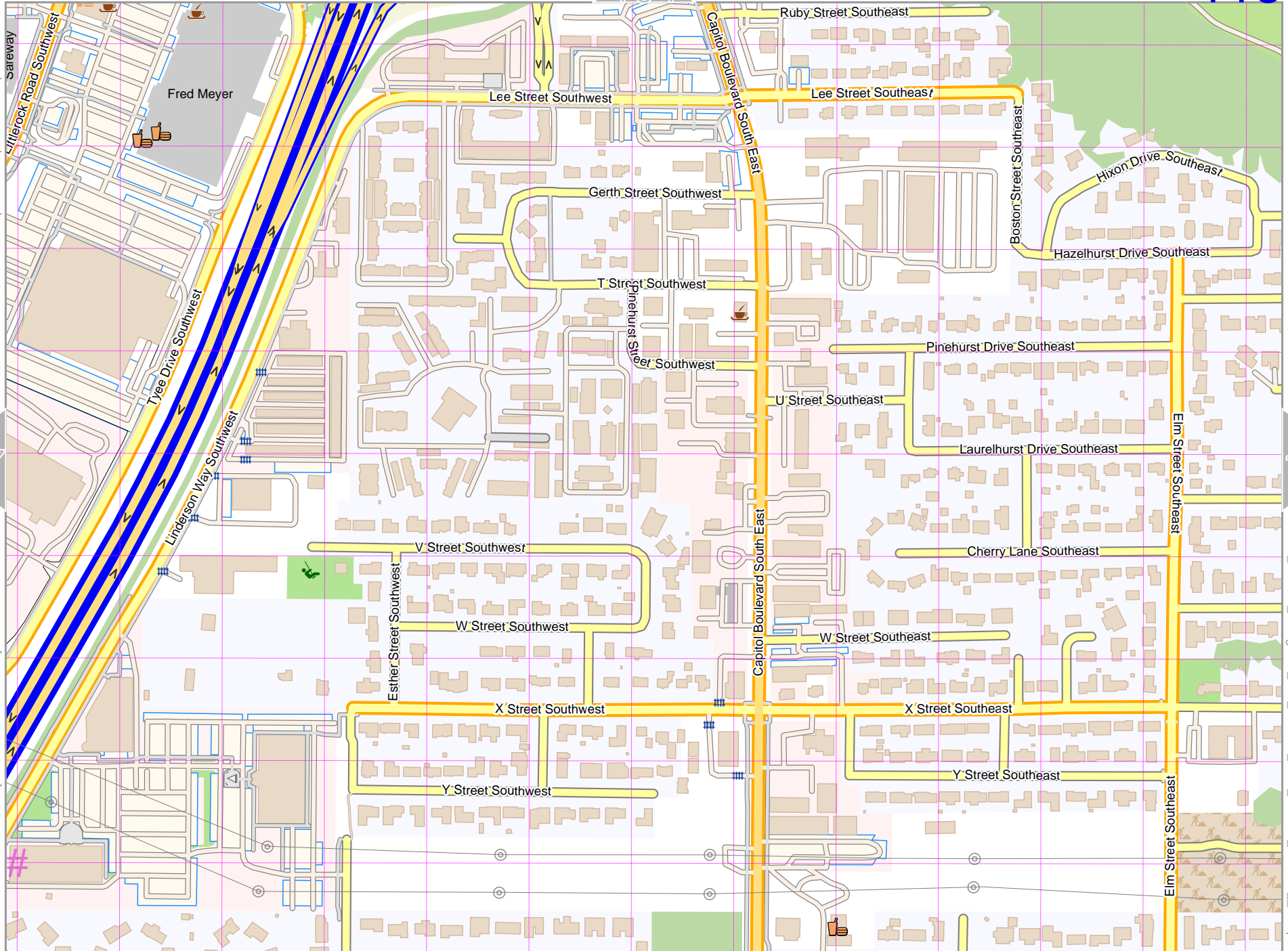
0250213_042654_Evergreen_Coll_Pattison_Lake_-122.87_47.0260_869.pdf

UTM: 10 T easting 506.30 km northing 5204.20 km
UTM-Grid-width = 100m

117

119

104



Evergreen Coll-Pattison Lake

105

119

Map data © OpenStreetMap contributors

lon -122.83515 lat 46.99986

18

120

lon -122.90155 lat 46.99050 [nom. scale = 1 / 5000]

0250213_042654_Evergreen_Coll_Pattison_Lake_-122.87_47.0260_869.pdf

UTM: 10 T easting 507.50 km northing 5204.20 km
UTM-Grid-width = 100m



Evergreen Coll-Pattison Lake

120

106

Map data © OpenStreetMap contributors

lon -122.86940 lat 46.99986

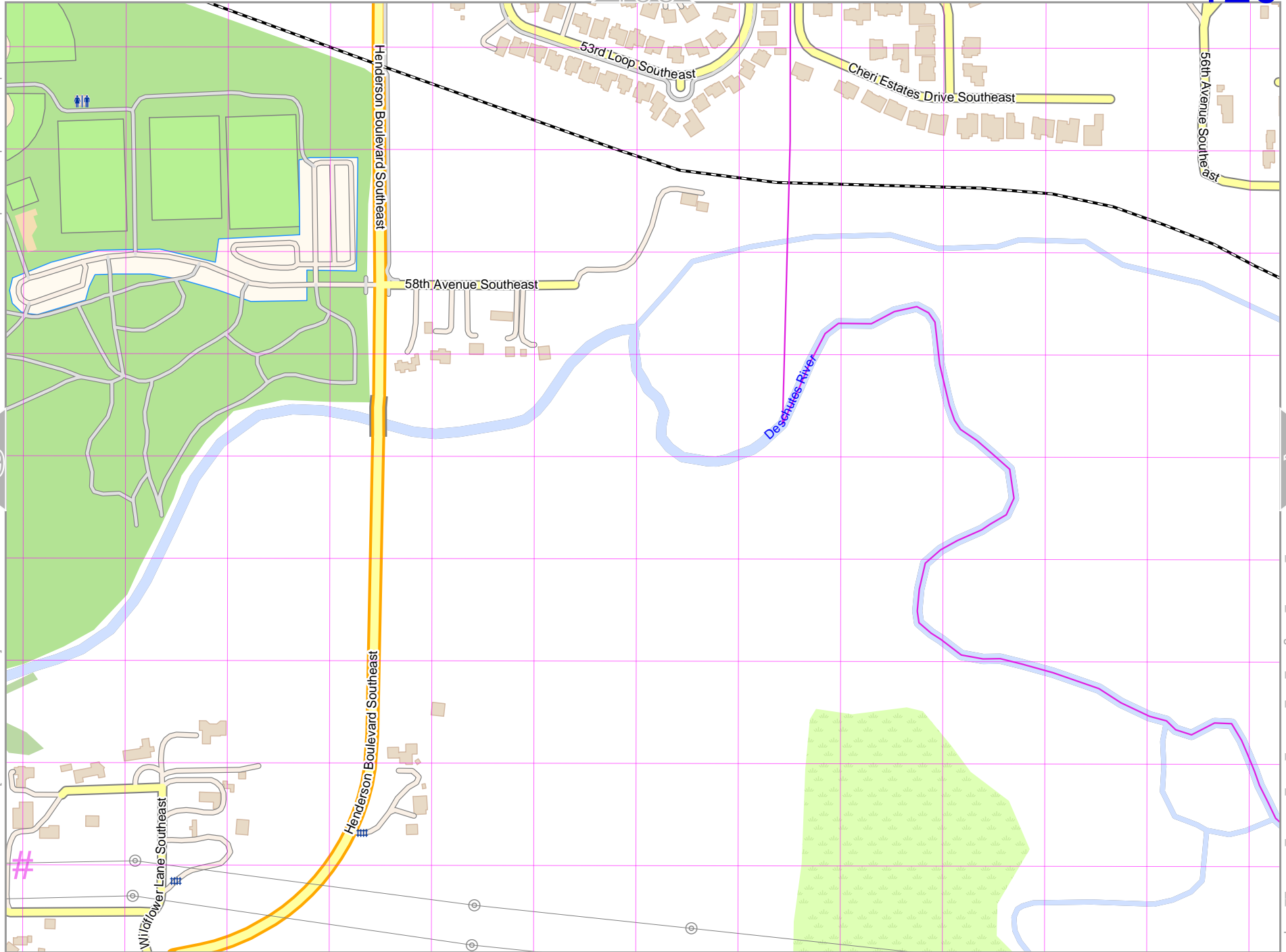
119

121

lon -122.88580 lat 46.99050 [nom. scale = 1 / 5000]

0250213_042654_Evergreen_Coll_Pattison_Lake_-122.87_47.0260_869.pdf

UTM: 10 T easting 508.70 km northing 5204.20 km
UTM-Grid-width = 100m



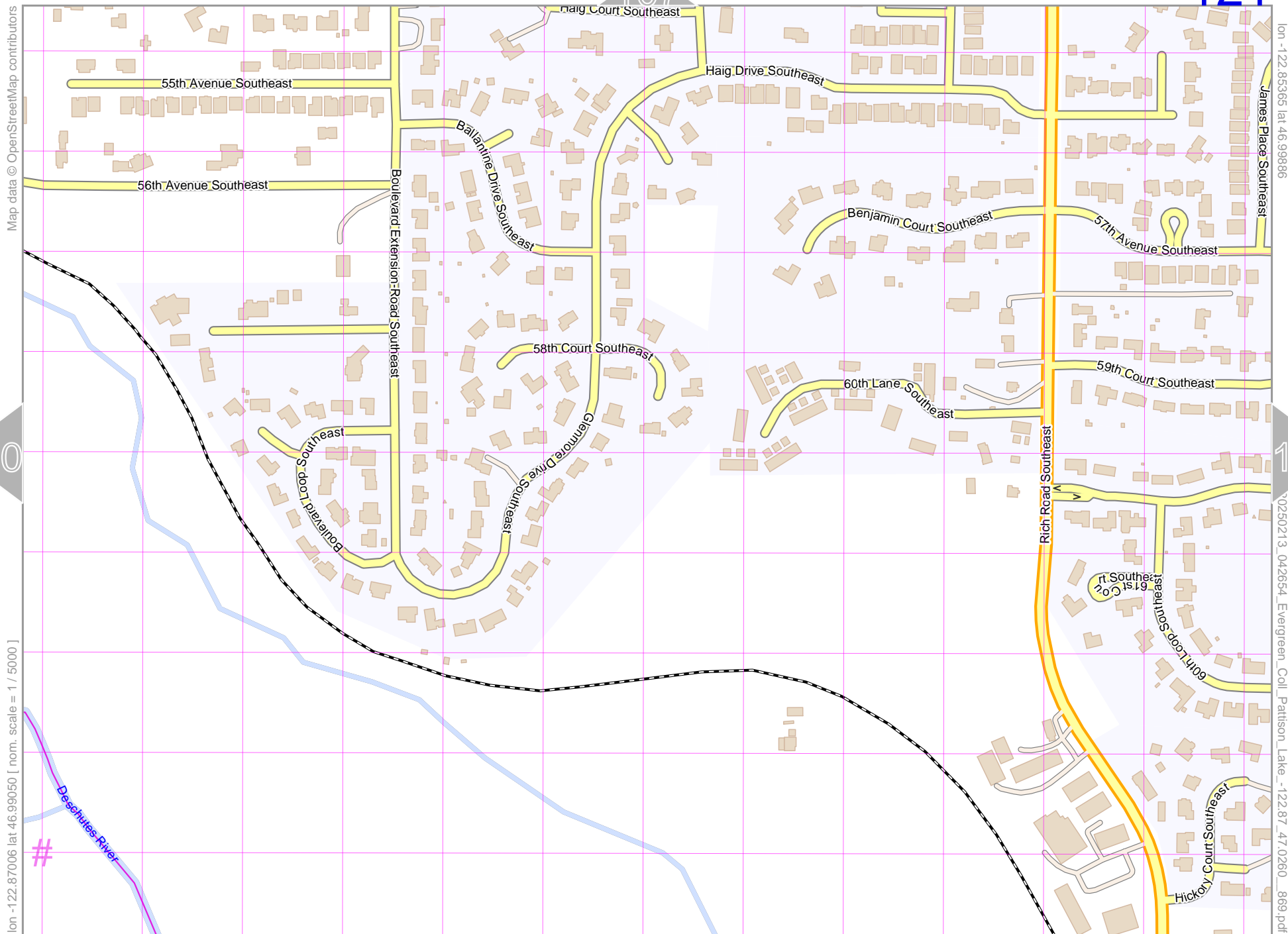
Evergreen Coll-Pattison Lake

121

107

122

120



Map data © OpenStreetMap contributors

lon -122.85365 lat 46.99886

0250213_042654_Evergreen_Coll_Pattison_Lake_-122.87_47.0260_869.pdf

lon -122.87006 lat 46.99050 [nom. scale = 1 / 5000]

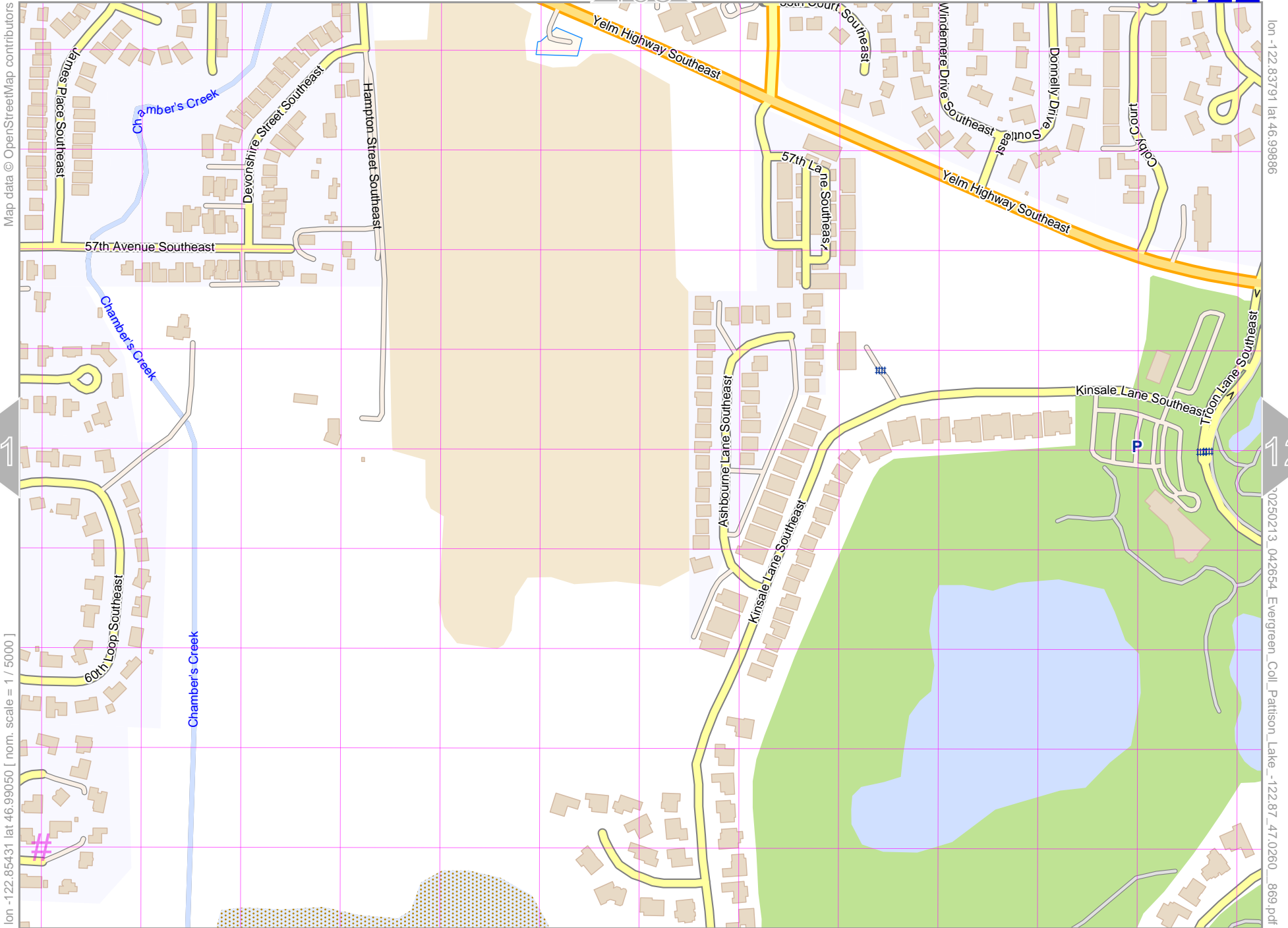
UTM: 10 T easting 509.90 km northing 5204.20 km
UTM-Grid-width = 100m

Evergreen Coll-Pattison Lake

top

122

108



Map data © OpenStreetMap contributors

lon -122.83791 lat 46.99886

121

123

lon -122.85431 lat 46.99050 [nom. scale = 1 / 5000]

0250213_042654_Evergreen_Coll_Pattison_Lake_-122.87_47.0260_869.pdf

UTM: 10 T easting 511.10 km northing 5204.20 km
UTM-Grid-width = 100m

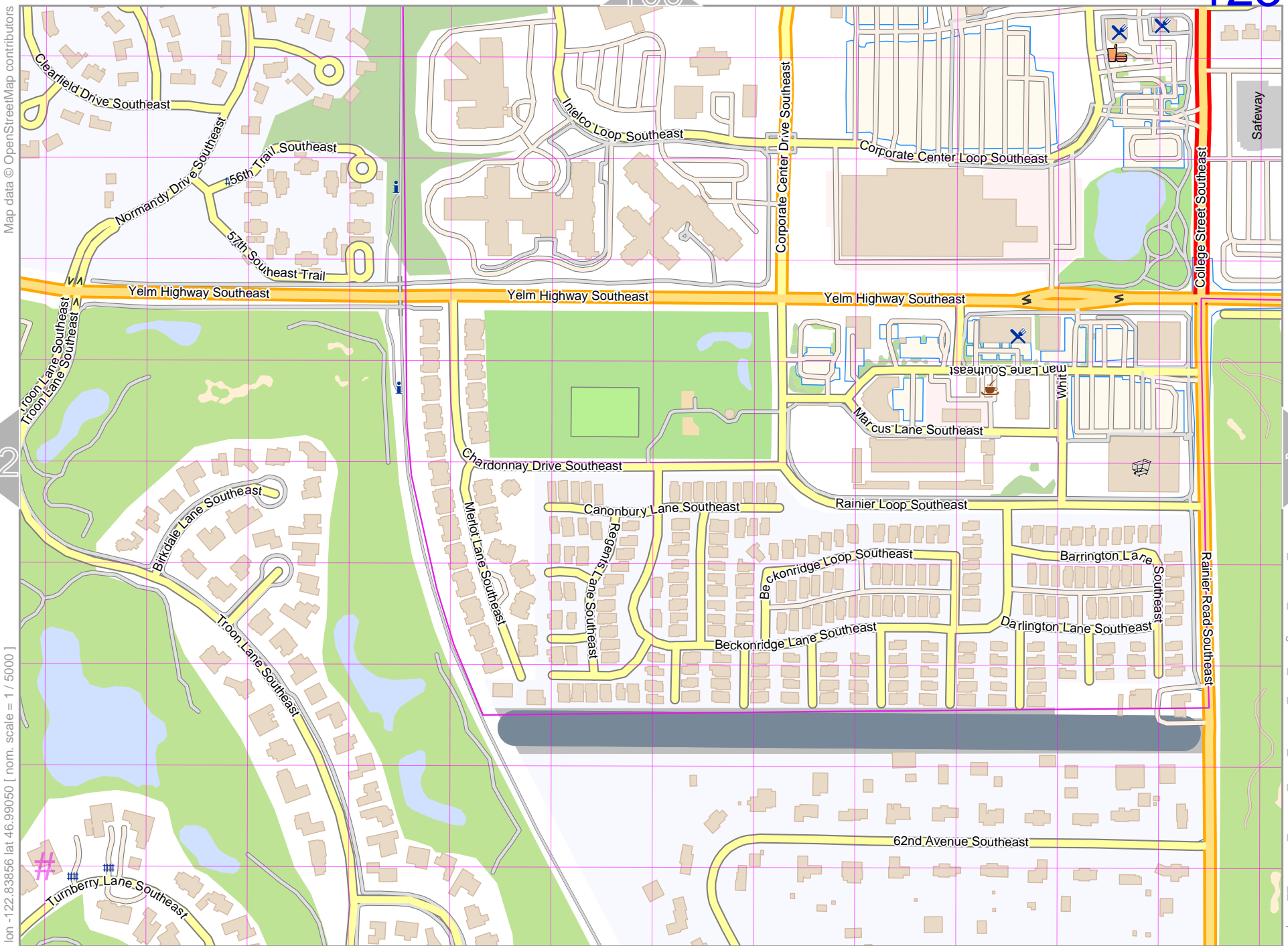
Evergreen Coll-Pattison Lake

123

top

109

124



Map data © OpenStreetMap contributors

lon -122.82216 lat 46.99886

lon -122.83856 lat 46.99050 [nom. scale = 1 / 5000]

0250213_042654_Evergreen_Coll_Pattison_Lake_-122.87_47.0260_869.pdf

UTM: 10 T easting 512.30 km northing 5204.20 km
UTM-Grid-width = 100m

Evergreen Coll-Pattison Lake

124

110

125

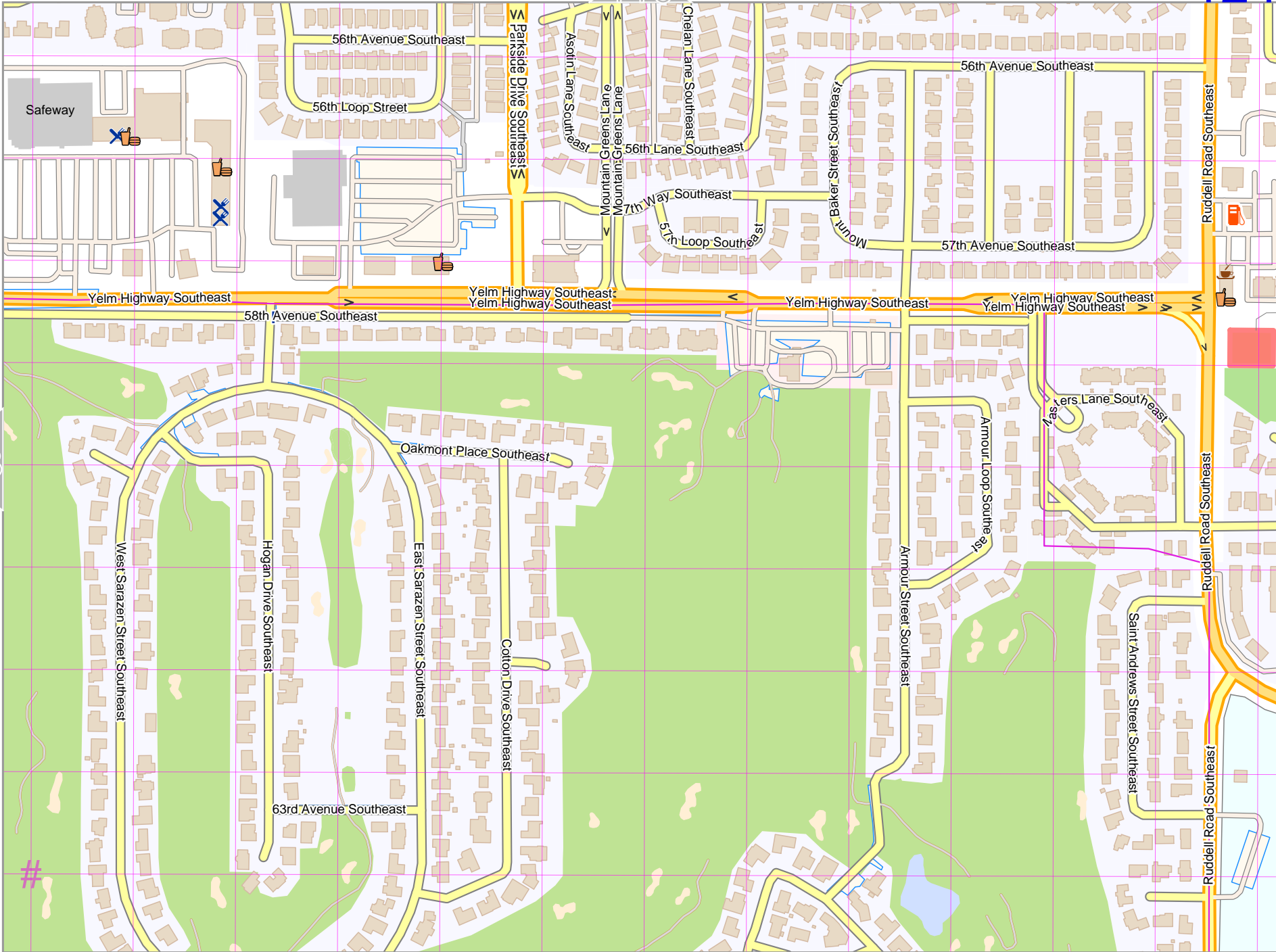
123

Map data © OpenStreetMap contributors

lon -122.80642 lat 46.99886

0250213_042654_Evergreen_Coll_Pattison_Lake_-122.87_47.0260_869.pdf

lon -122.82282 lat 46.99050 [nom. scale = 1 / 5000]



UTM: 10 T easting 513.50 km northing 5204.20 km
UTM-Grid-width = 100m

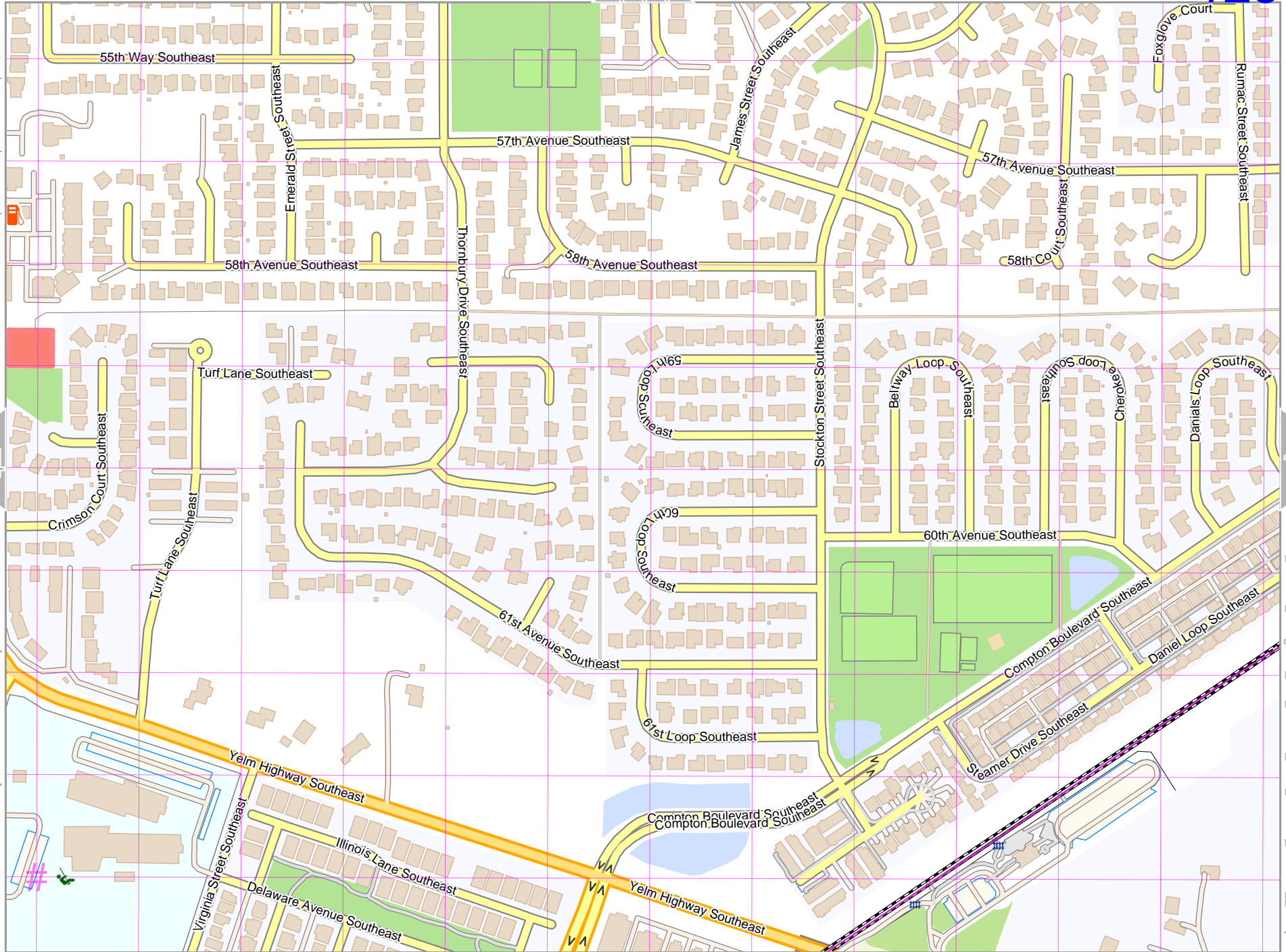
Evergreen Coll-Pattison Lake

125

top

Map data © OpenStreetMap contributors

lon -122.79067 lat 46.99886



124

126

lon -122.80707 lat 46.99050 [nom. scale = 1 / 5000]

0250213_042654_Evergreen_Coll_Pattison_Lake_-122.87_47.0260_869.pdf

UTM: 10 T easting 514.70 km northing 5204.20 km
UTM-Grid-width = 100m

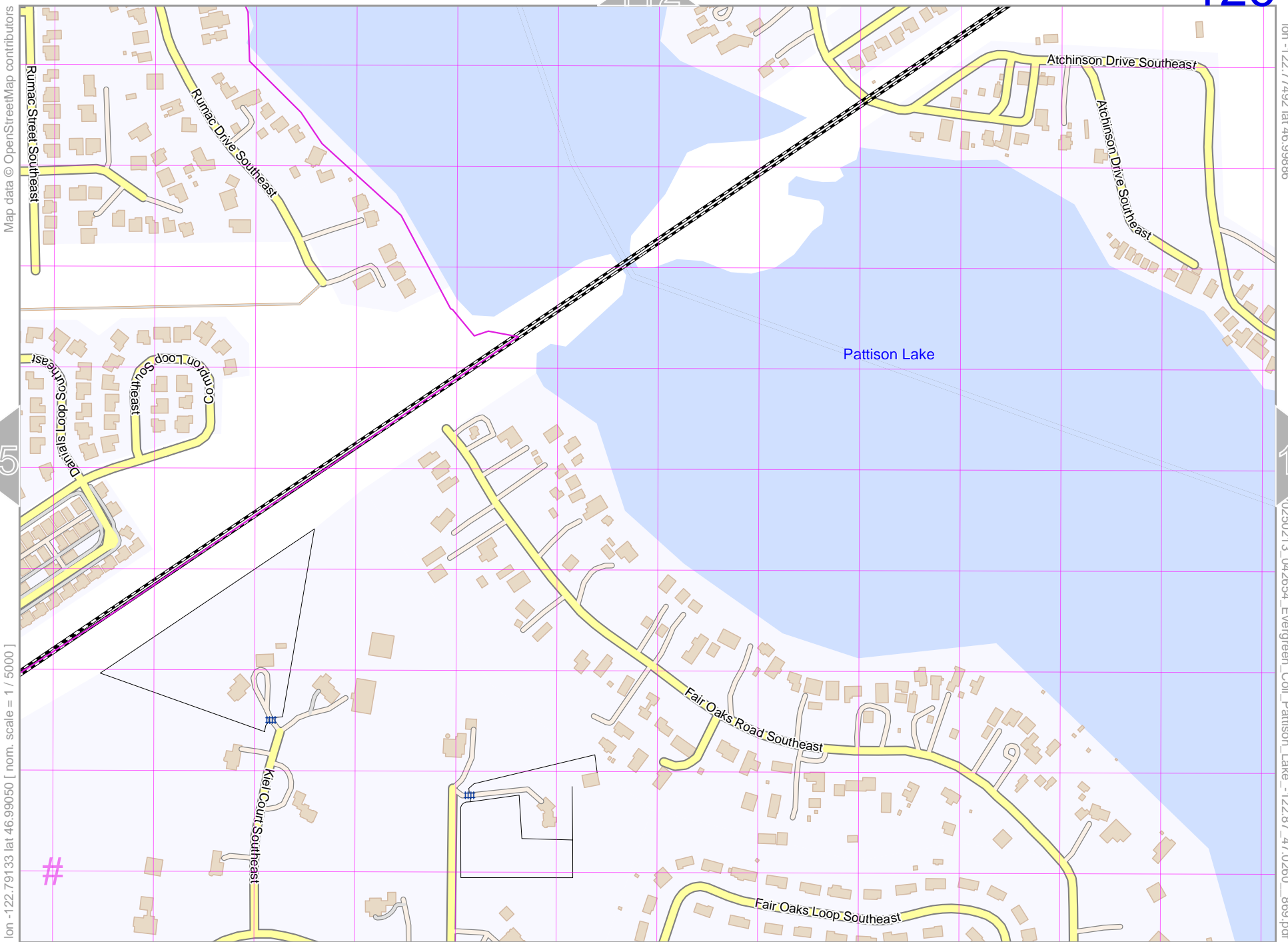
Evergreen Coll-Pattison Lake

126

top

112

127



Map data © OpenStreetMap contributors

lon -122.77492 lat 46.99886

lon -122.79133 lat 46.99050 [nom. scale = 1 / 5000]

0250213_042654_Evergreen_Coll_Pattison_Lake_-122.87_47.0260_869.pdf

UTM: 10 T easting 515.90 km northing 5204.20 km
UTM-Grid-width = 100m

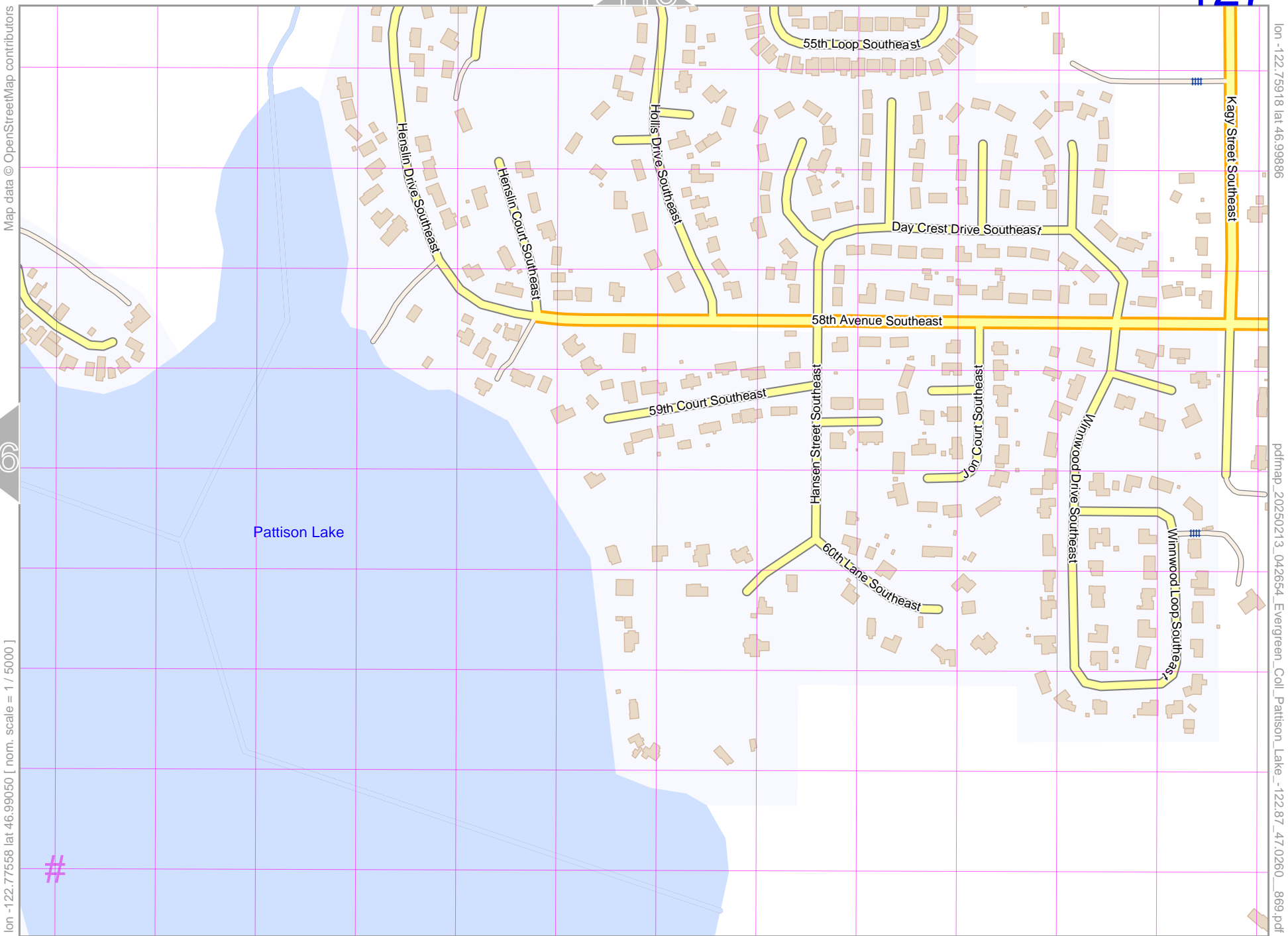
Evergreen Coll-Pattison Lake

top

127

113

126



Map data © OpenStreetMap contributors

lon -122.75918 lat 46.99686

pdfmap_20250213_042654_Evergreen_Coll_Pattison_Lake_-122.87_47.0260_869.pdf

lon -122.77558 lat 46.99050 [nom. scale = 1 / 5000]

UTM: 10 T easting 517.10 km northing 5204.20 km
UTM-Grid-width = 100m