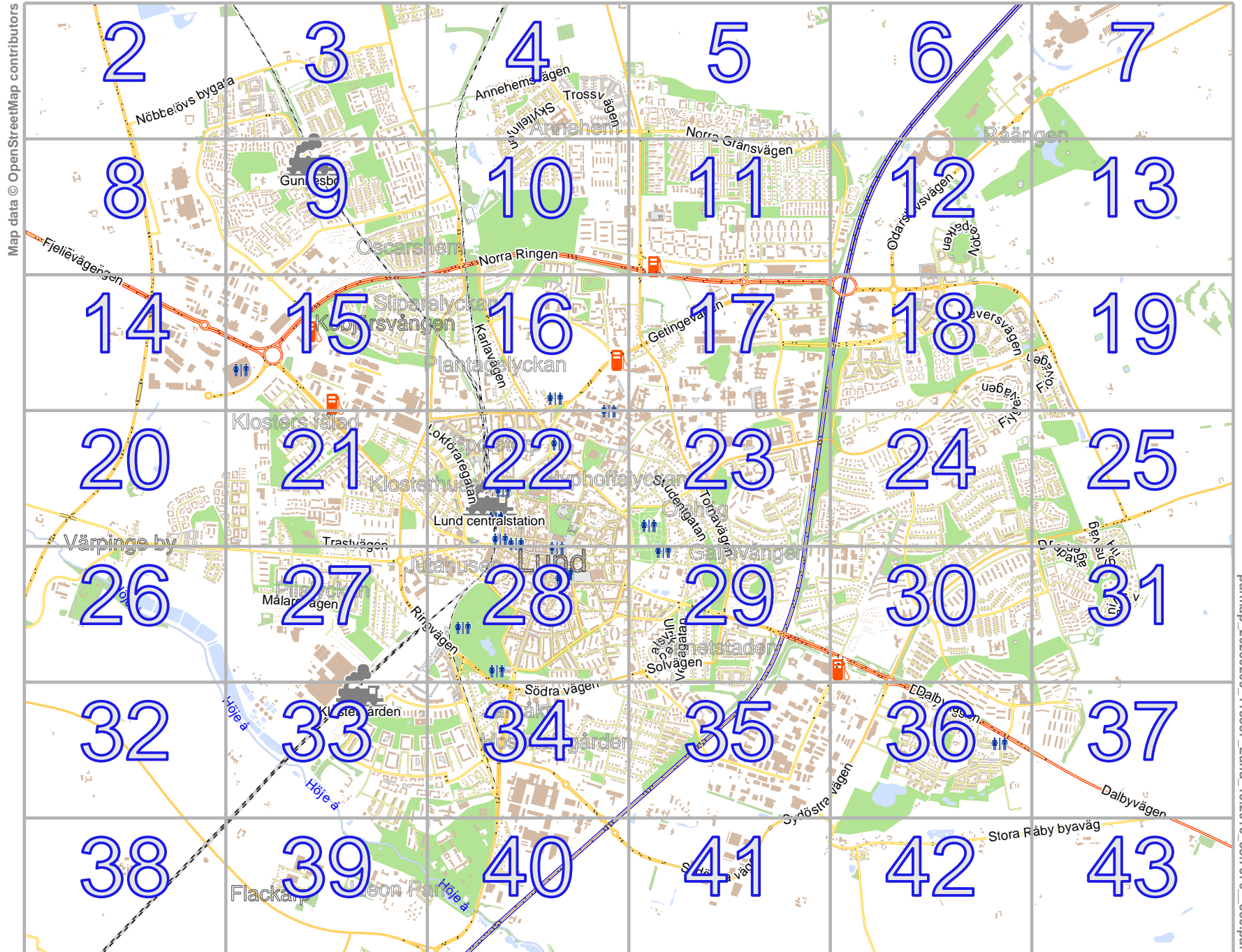


Lund

lon 13.26478 lat 55.73593

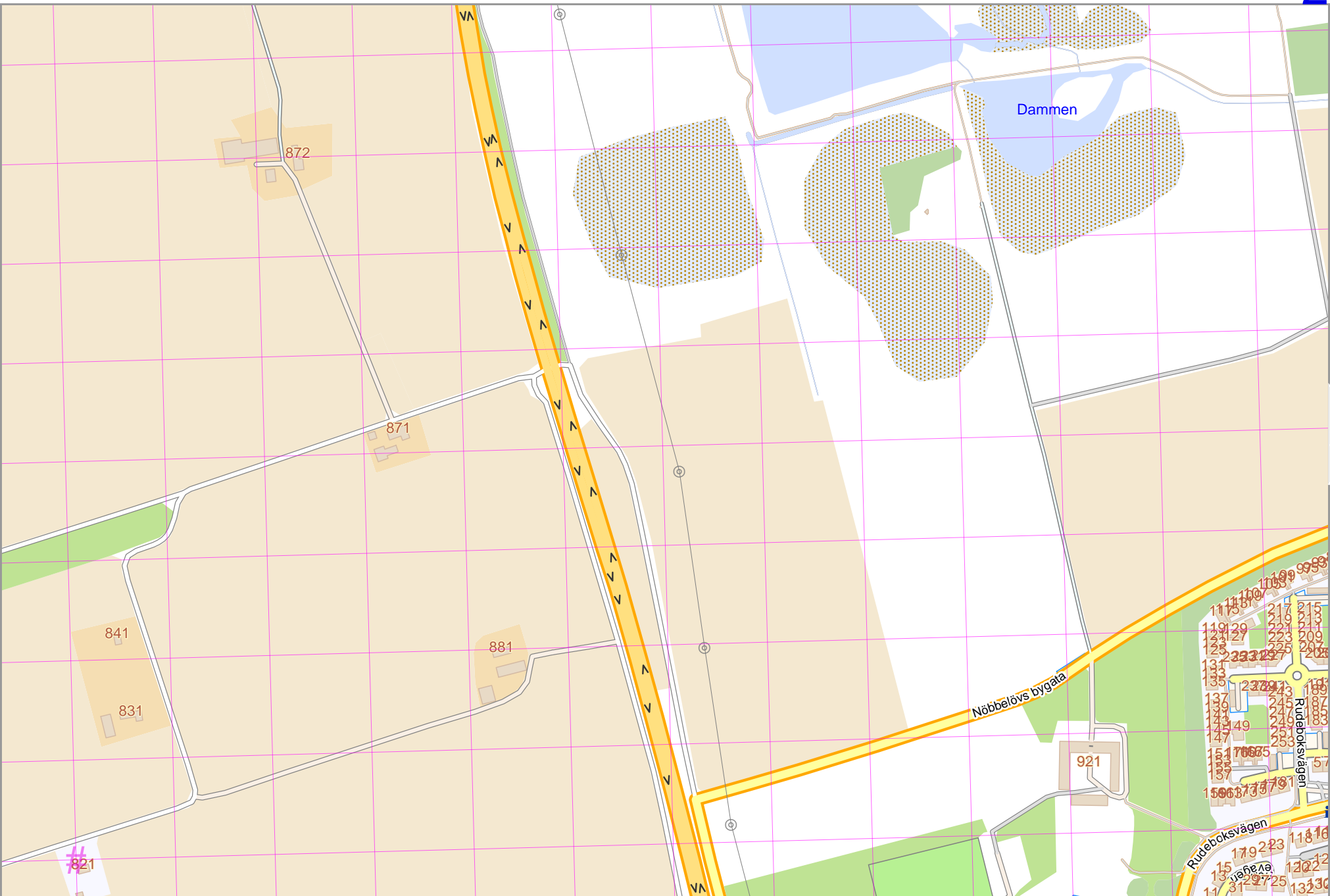


lon 13.13736 lat 55.67935
[nom. scale = 1 / 35000]

Lund

Map data © OpenStreetMap contributors

lon 13.13736 lat 55.72785 [nom. scale = 1 / 5000]

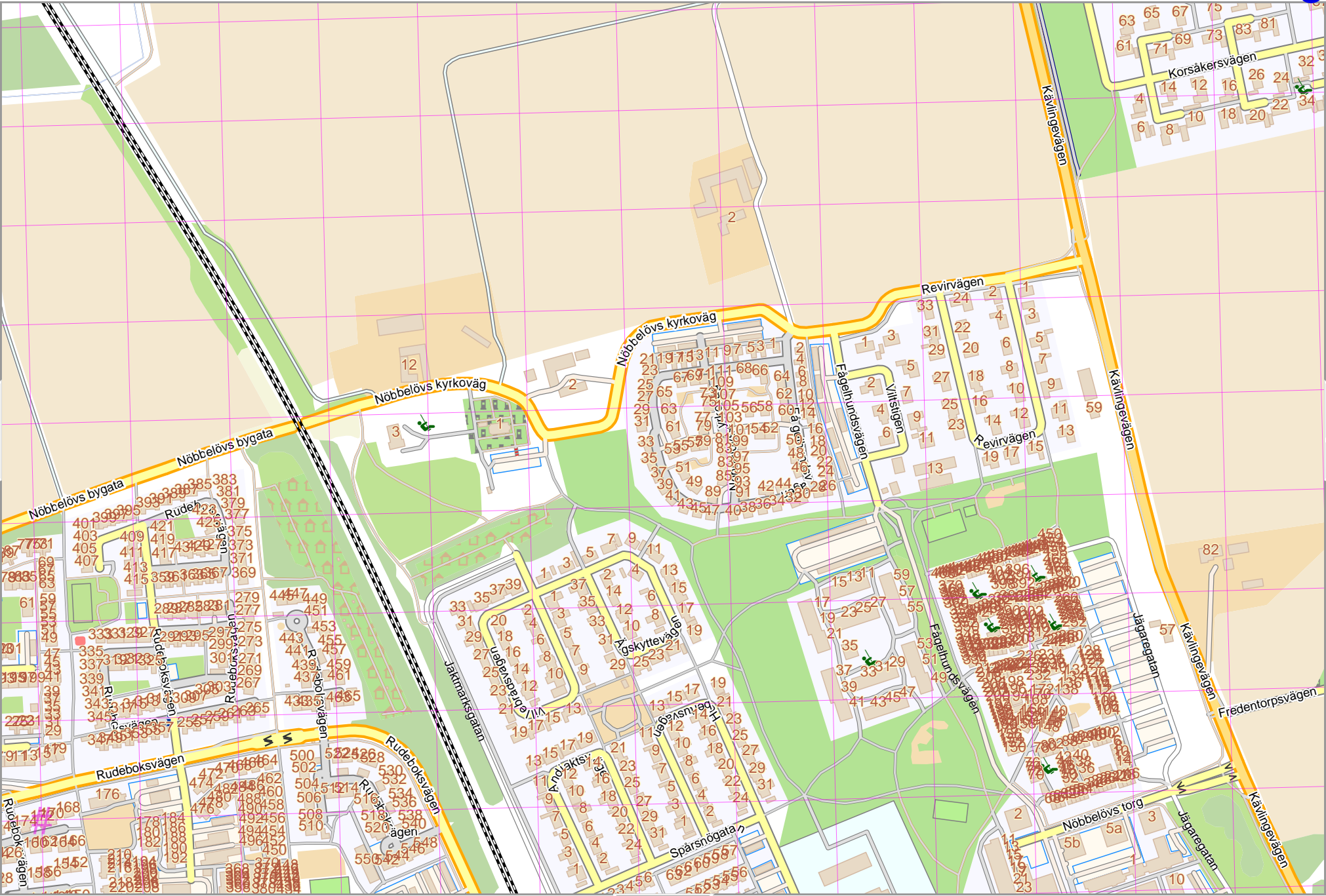


lon 13.15859 lat 55.73693

pdfmap_20250209_113357_Lund_13.2010_55.7076_350.pdf

UTM: 33 U easting 383.10 km northing 6177.40 km
UTM-Grid-width = 100m





UTM: 33 U easting 384.40 km northing 6177.40 km
 UTM-Grid-width = 100m

Lund

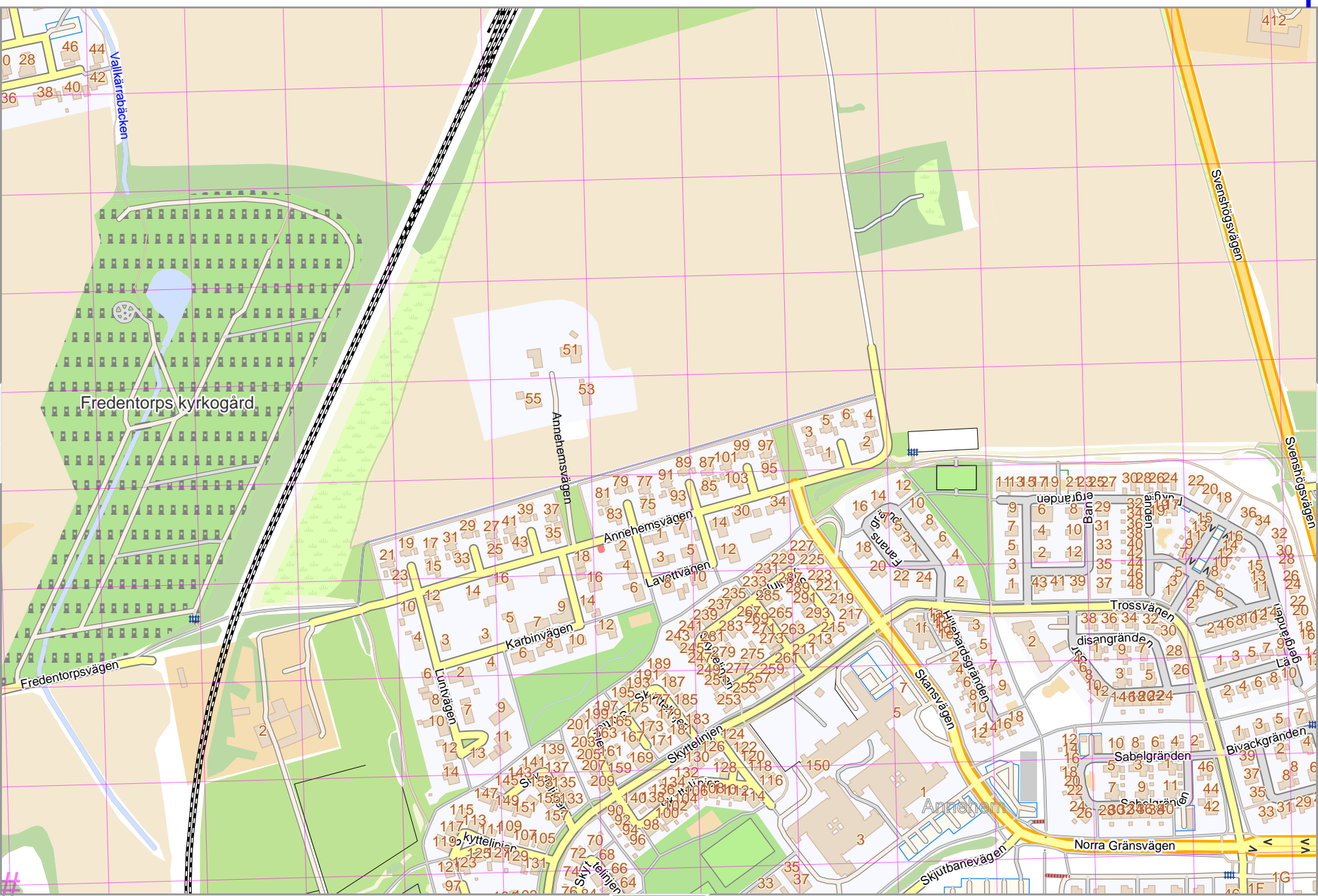
Map data © OpenStreetMap contributors

lon 13.20107 lat 55.73593

lon 13.17983 lat 55.72785 [nom. scale = 1 / 5000]

pdfmap_20250209_113357_Lund_13.2010_55.7076_350.pdf

UTM: 33 U easting 385.70 km northing 6177.30 km
UTM-Grid-width = 100m

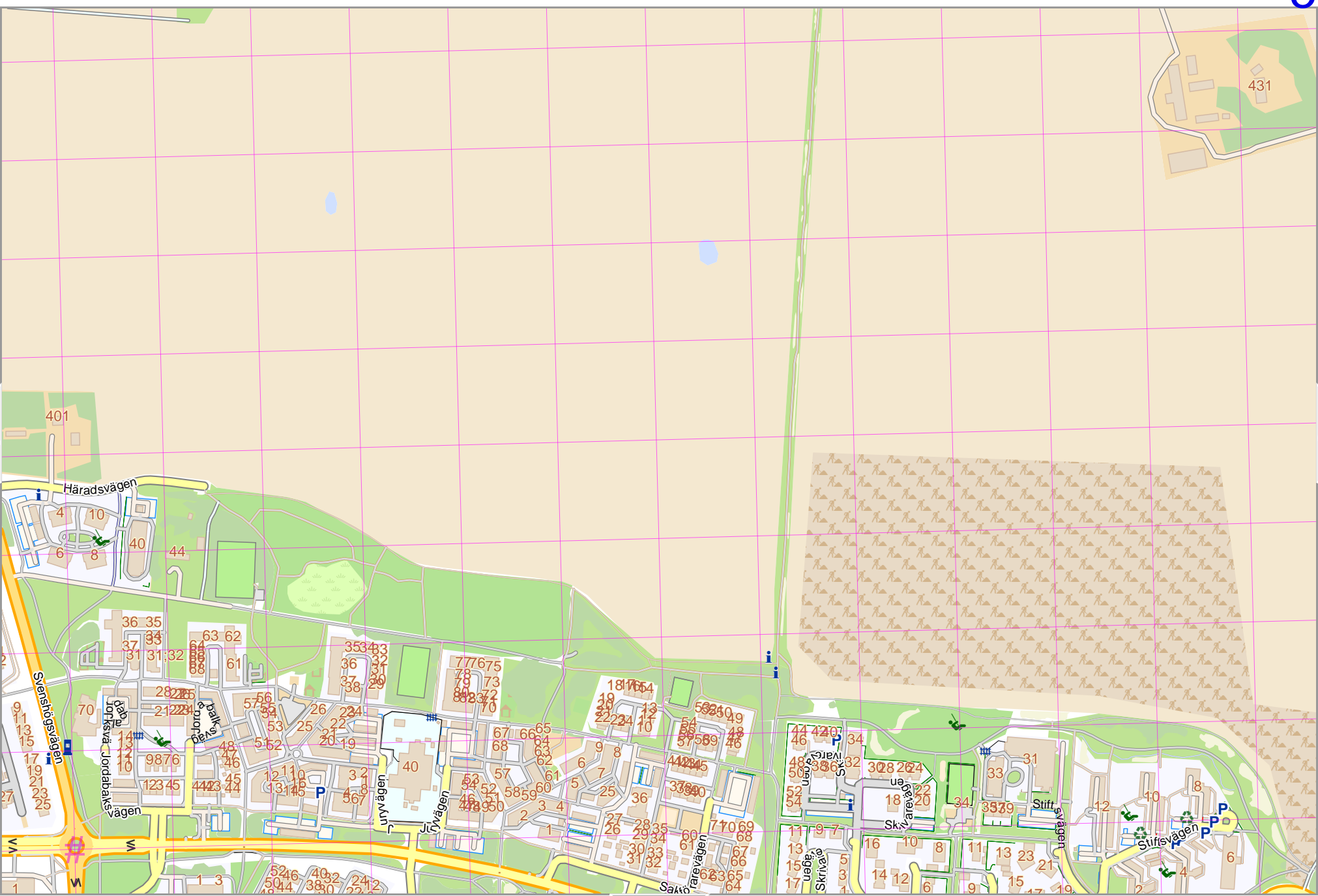


Map data © OpenStreetMap contributors

lon 13.22230 lat 55.73593

lon 13.20107 lat 55.72785 [nom. scale = 1 / 5000]

pdfmap_20250209_113357_Lund_13.2010_55.7076_350.pdf



UTM: 33 U easting 387.10 km northing 6177.30 km
 UTM-Grid-width = 100m

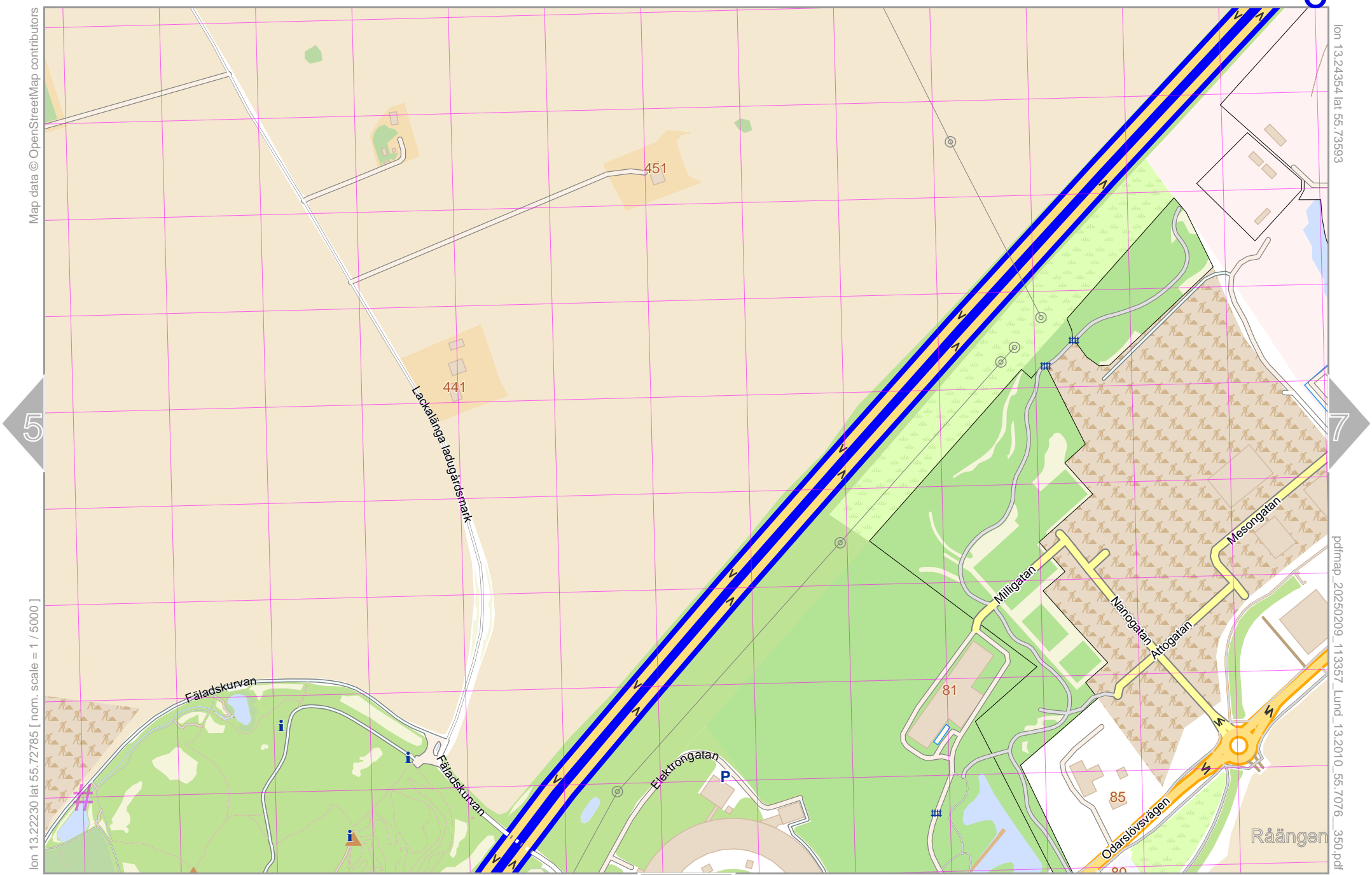
Map data © OpenStreetMap contributors

lon 13.24354 lat 55.73993

lon 13.22230 lat 55.72785 [nom. scale = 1 / 5000]

pdfmap_20250209_113357_Lund_13.2010_55.7076_350.pdf

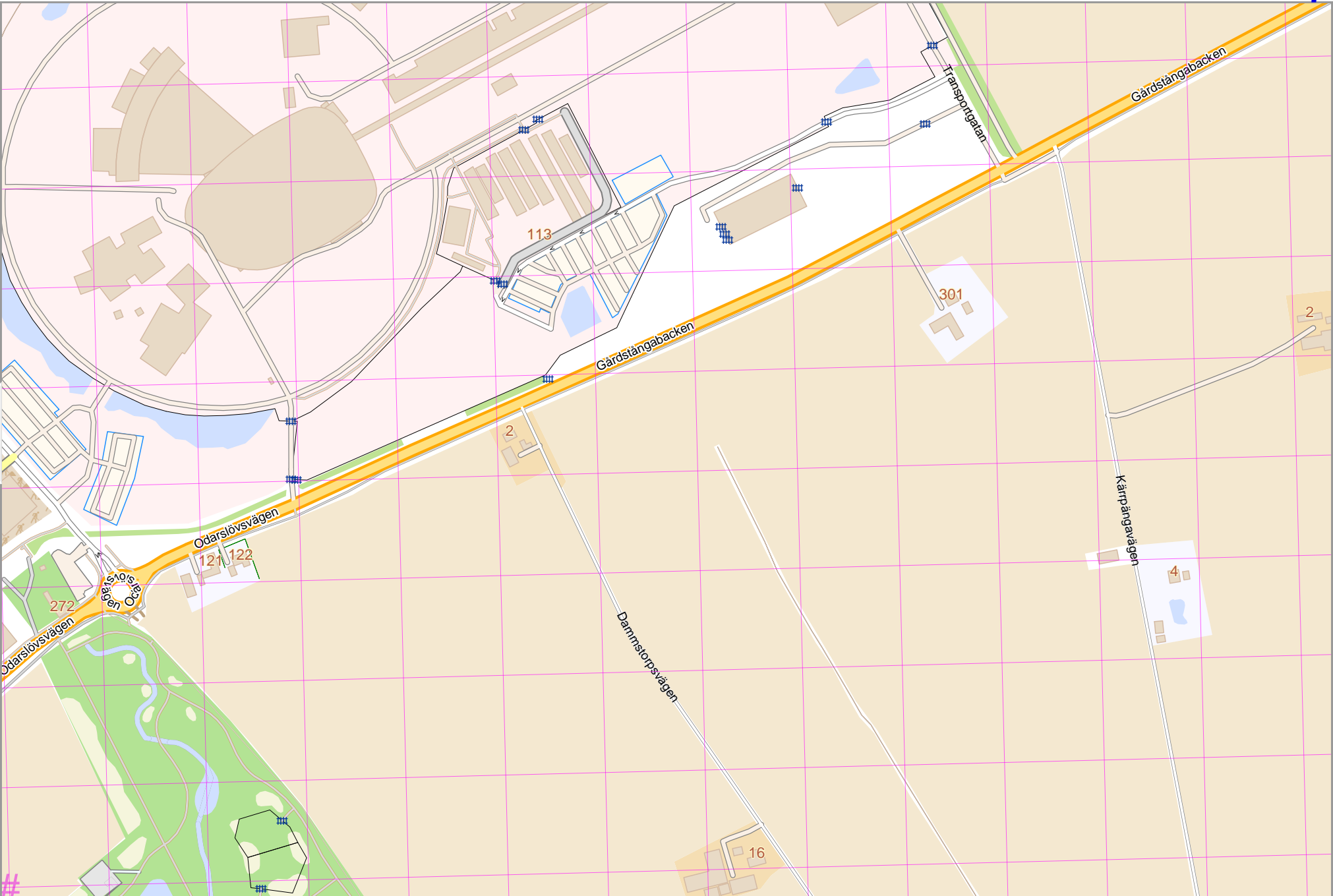
UTM: 33 U easting 388.40 km northing 6177.30 km
UTM-Grid-width = 100m



Lund

Map data © OpenStreetMap contributors

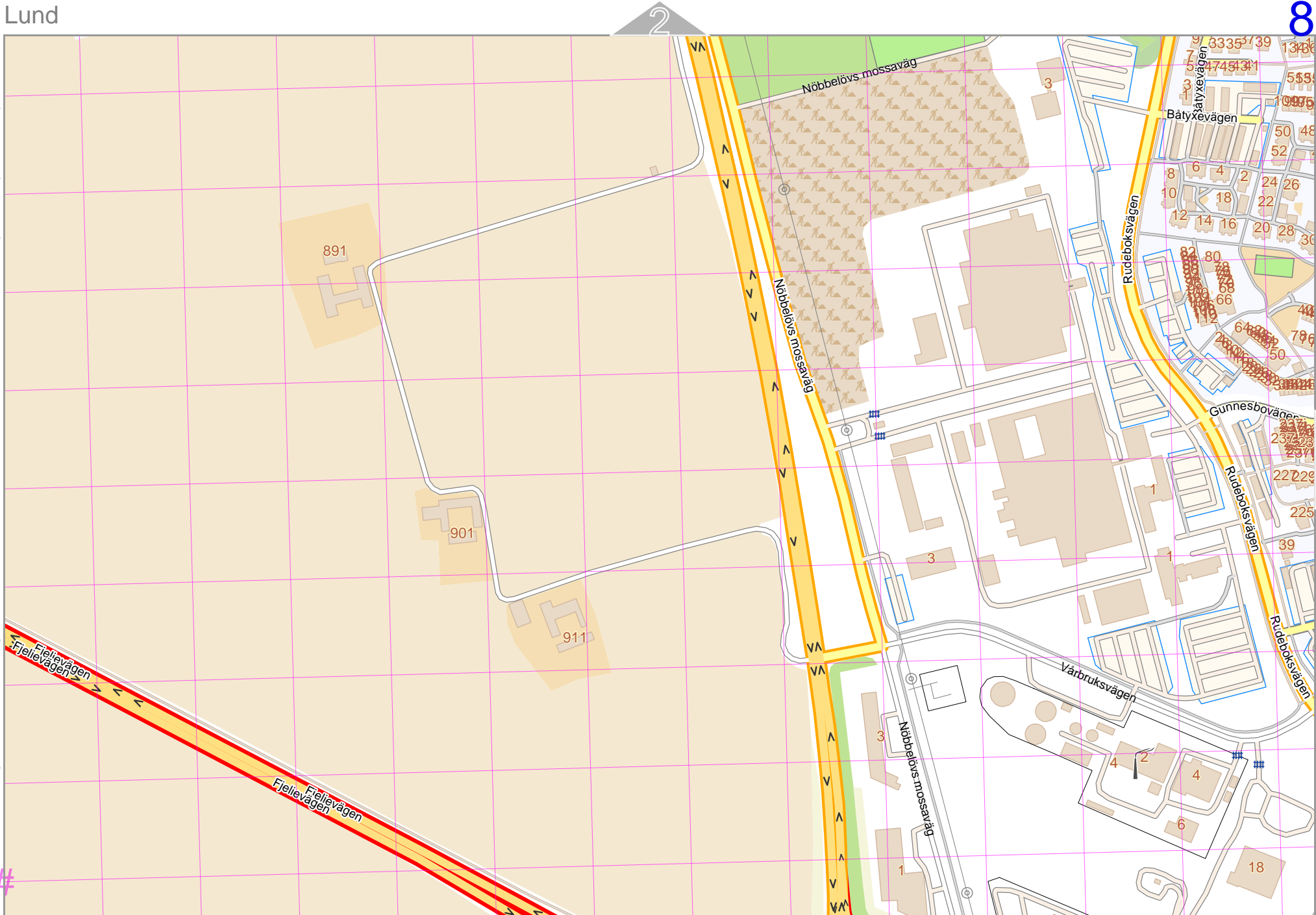
lon 13.24354 lat 55.72785 [nom. scale = 1 / 5000]



lon 13.26478 lat 55.73593

pdfmap_20250209_113357_Lund_13.2010_55.7076_350.pdf

UTM: 33 U easting 389.70 km northing 6177.20 km
UTM-Grid-width = 100m



2

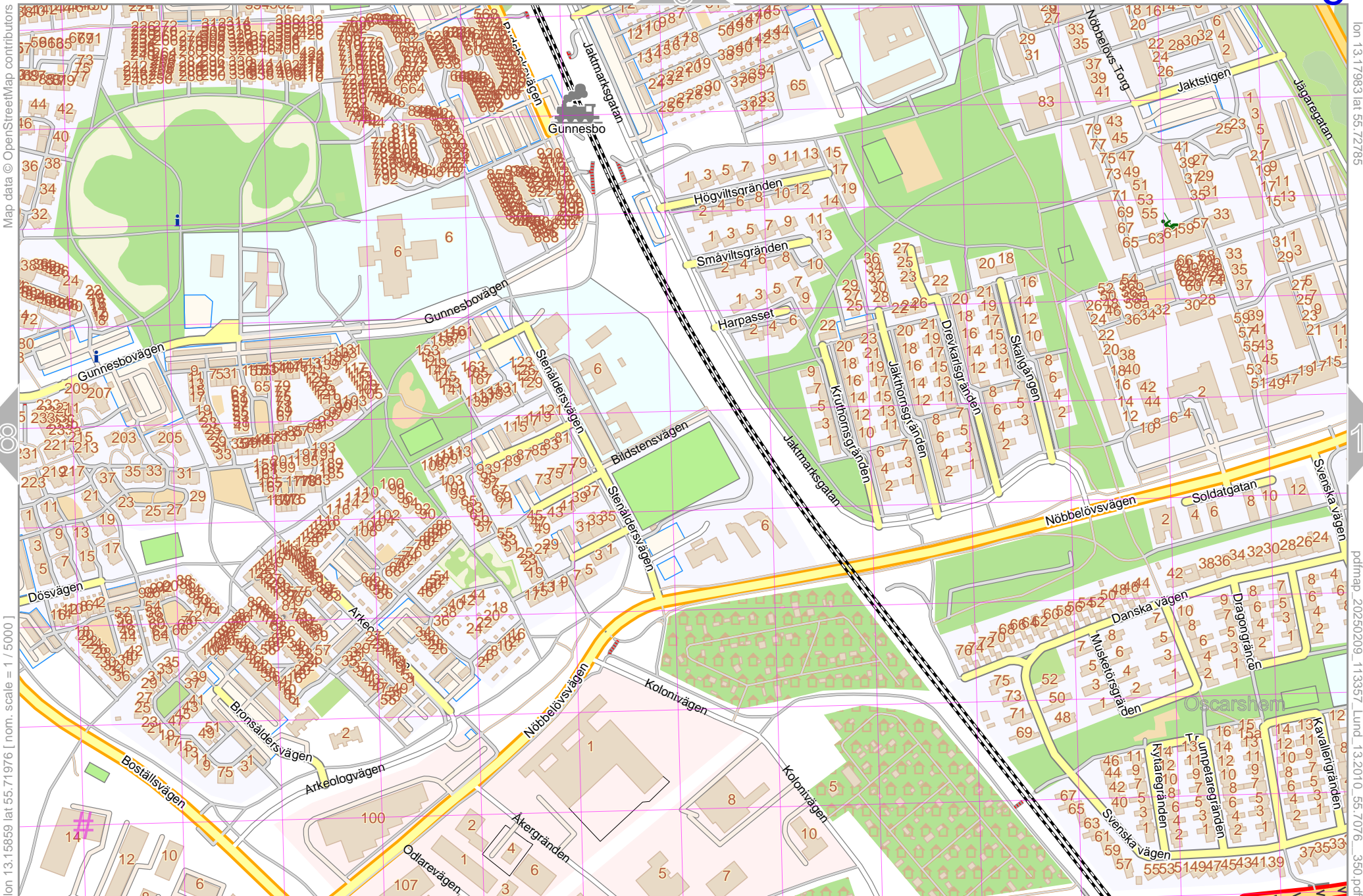
8

lon 13.15659 lat 55.72785

pdfmap_20250209_113357_Lund_13.2010_55.7076_350.pdf

14

Lund



Map data © OpenStreetMap contributors

lon 13.17983 lat 55.72785

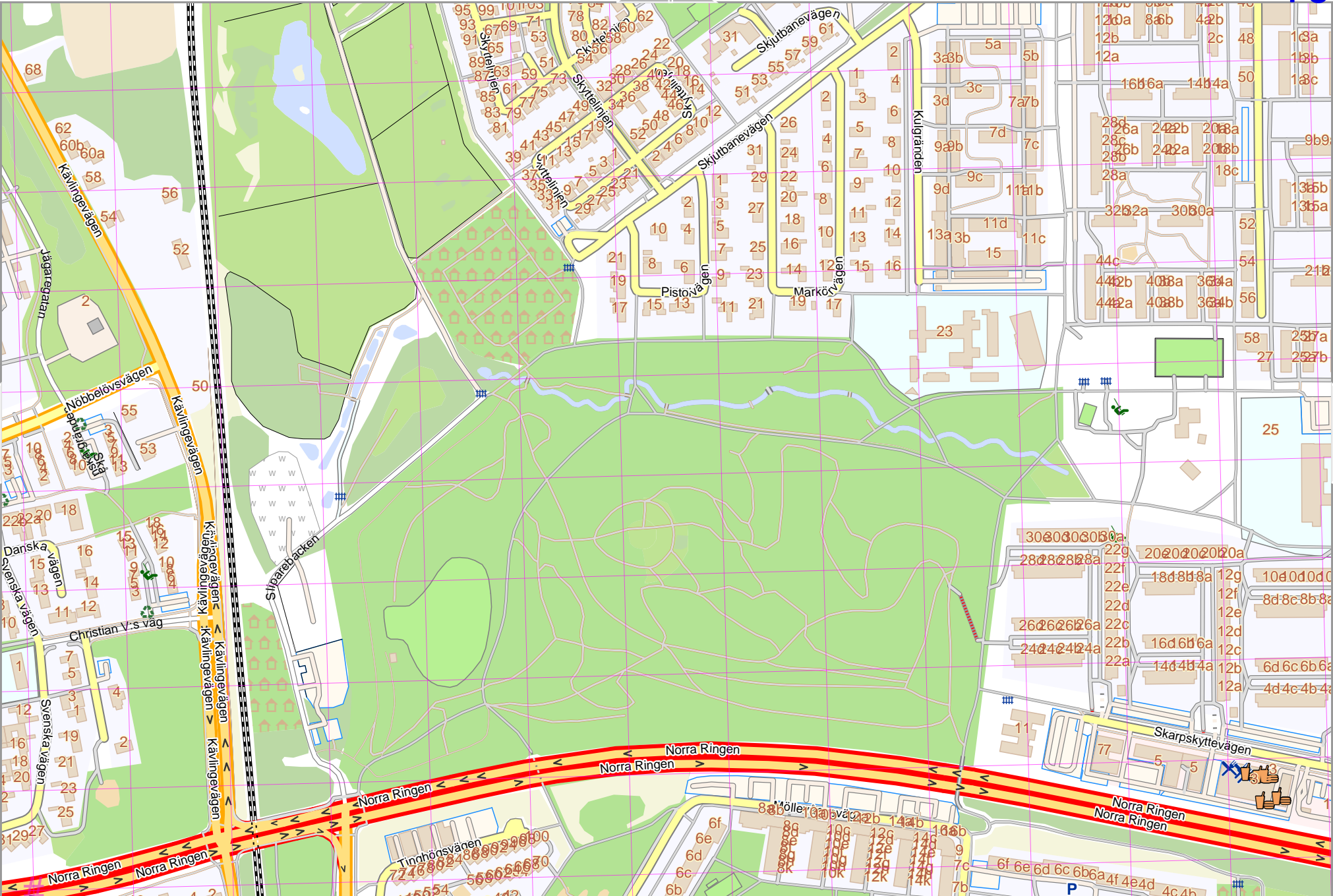
lon 13.15859 lat 55.71976 [nom. scale = 1 / 5000]

pdfmap_20250209_113357_Lund_132010_55.7076_350.pdf

UTM: 33 U easting 384.40 km northing 6176.50 km
UTM-Grid-width = 100m

Map data © OpenStreetMap contributors

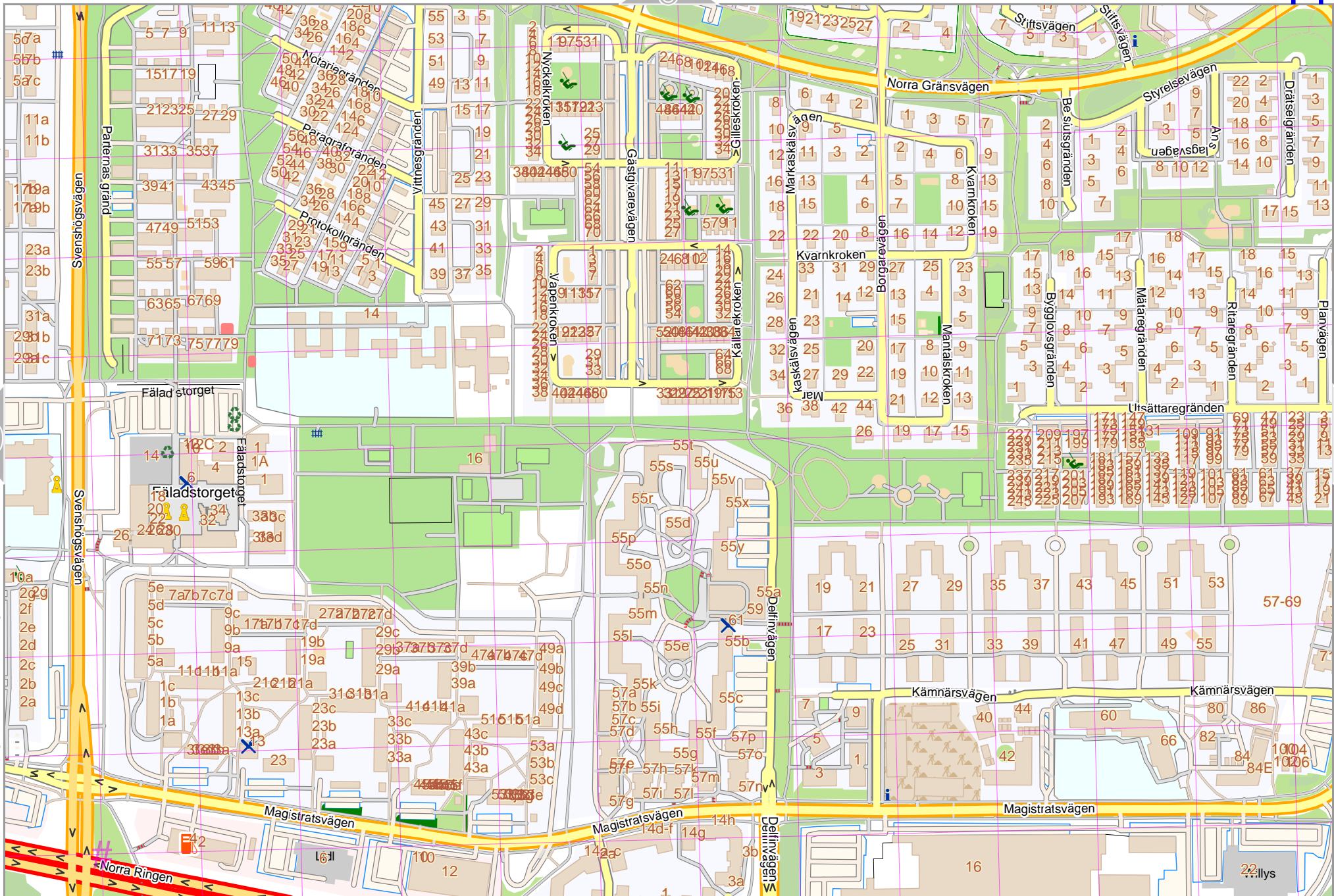
lon 13.17983 lat 55.71976 [nom. scale = 1 / 5000]



UTM: 33 U easting 385.70 km northing 6176.40 km
 UTM-Grid-width = 100m

lon 13.20107 lat 55.72785

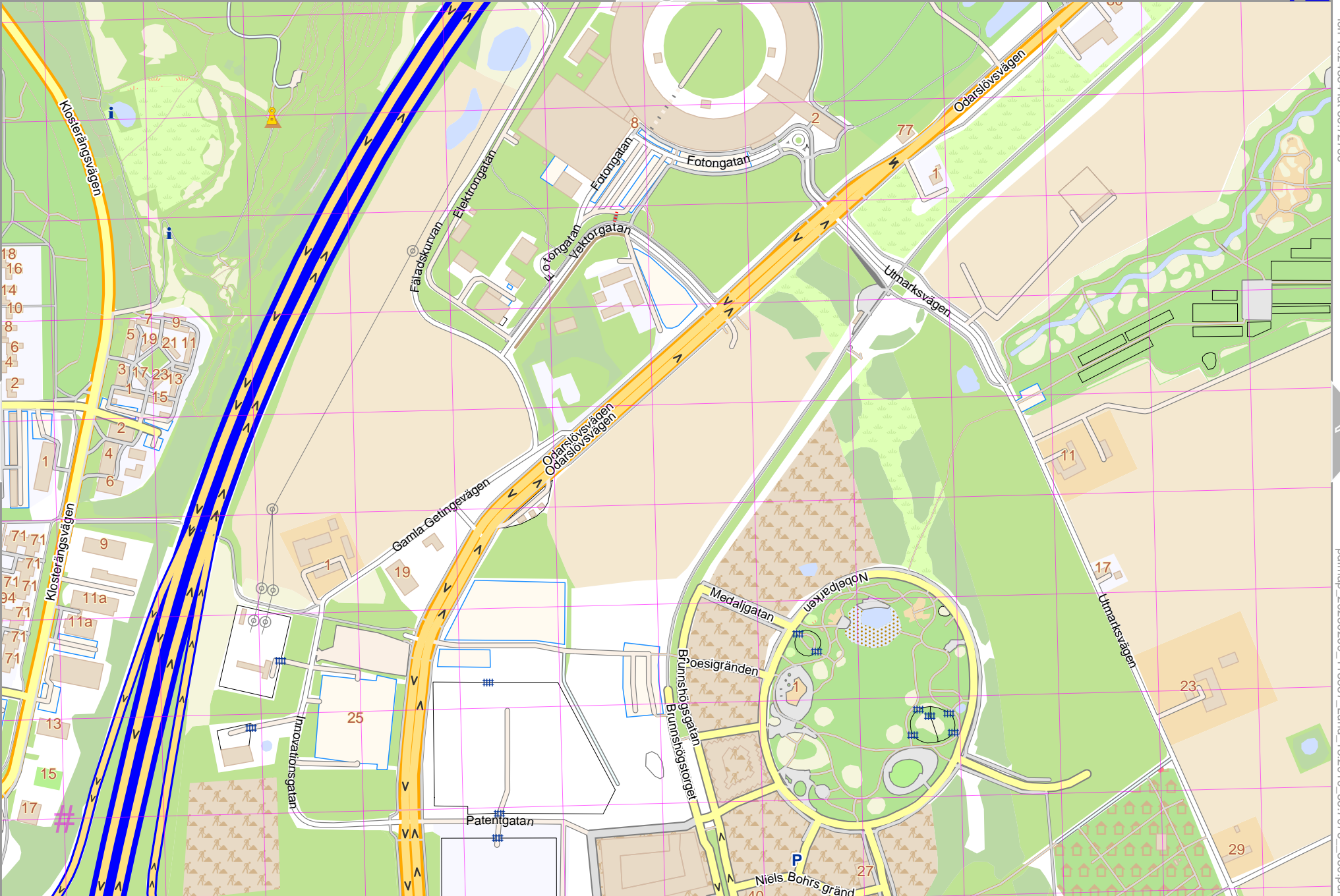
pdfmap_20250209_113357_Lund_13.2010_55.7076_350.pdf



UTM: 33 U easting 387.10 km northing 6176.40 km
 UTM-Grid-width = 100m

Map data © OpenStreetMap contributors

lon 13.22230 lat 55.71976 [nom. scale = 1 / 5000]

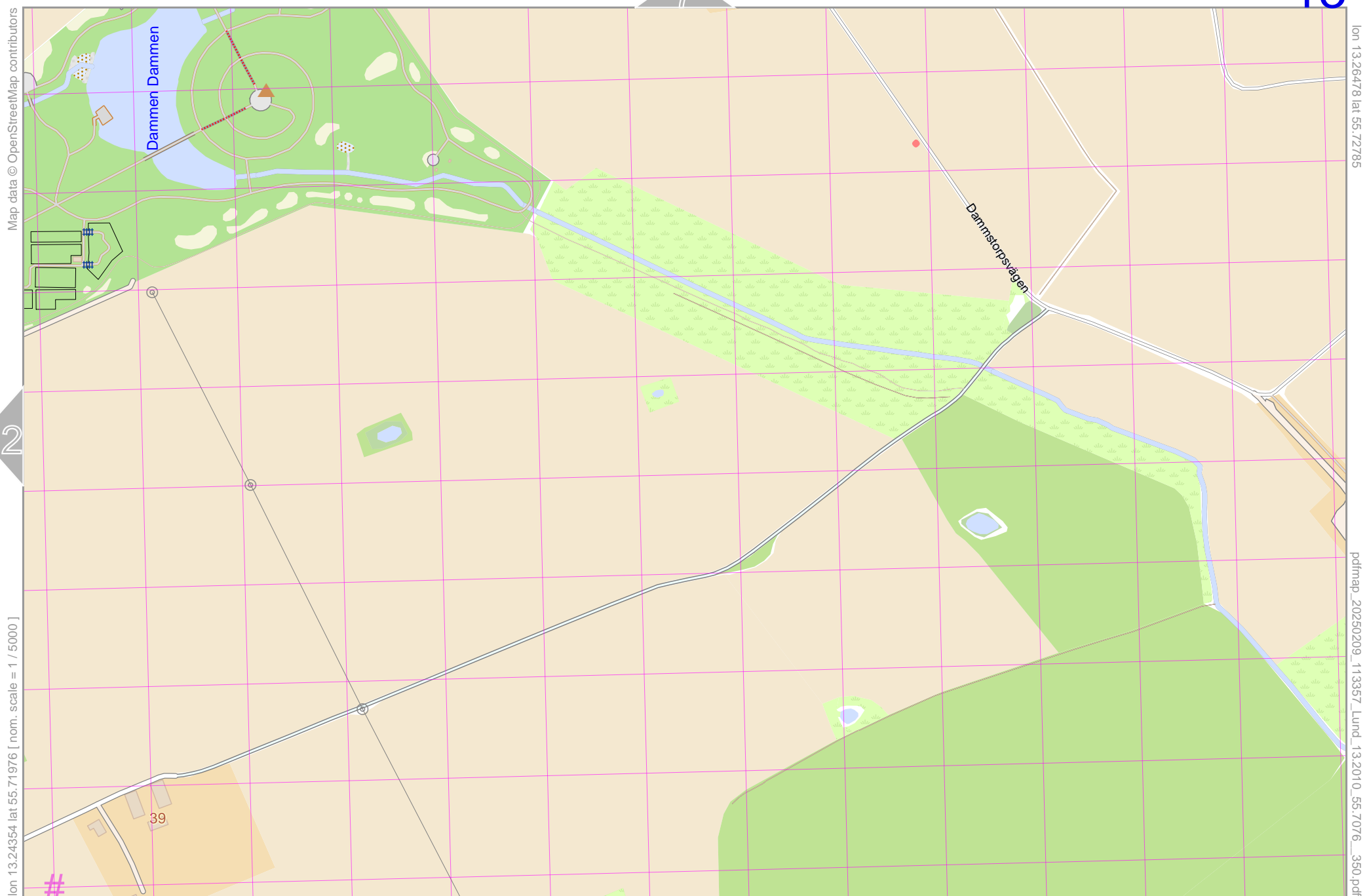


lon 13.24354 lat 55.72785

pdfmap_20250209_113357_Lund_13.2010_55.7076_350.pdf

UTM: 33 U easting 388.40 km northing 6176.40 km

UTM-Grid-width = 100m



Map data © OpenStreetMap contributors

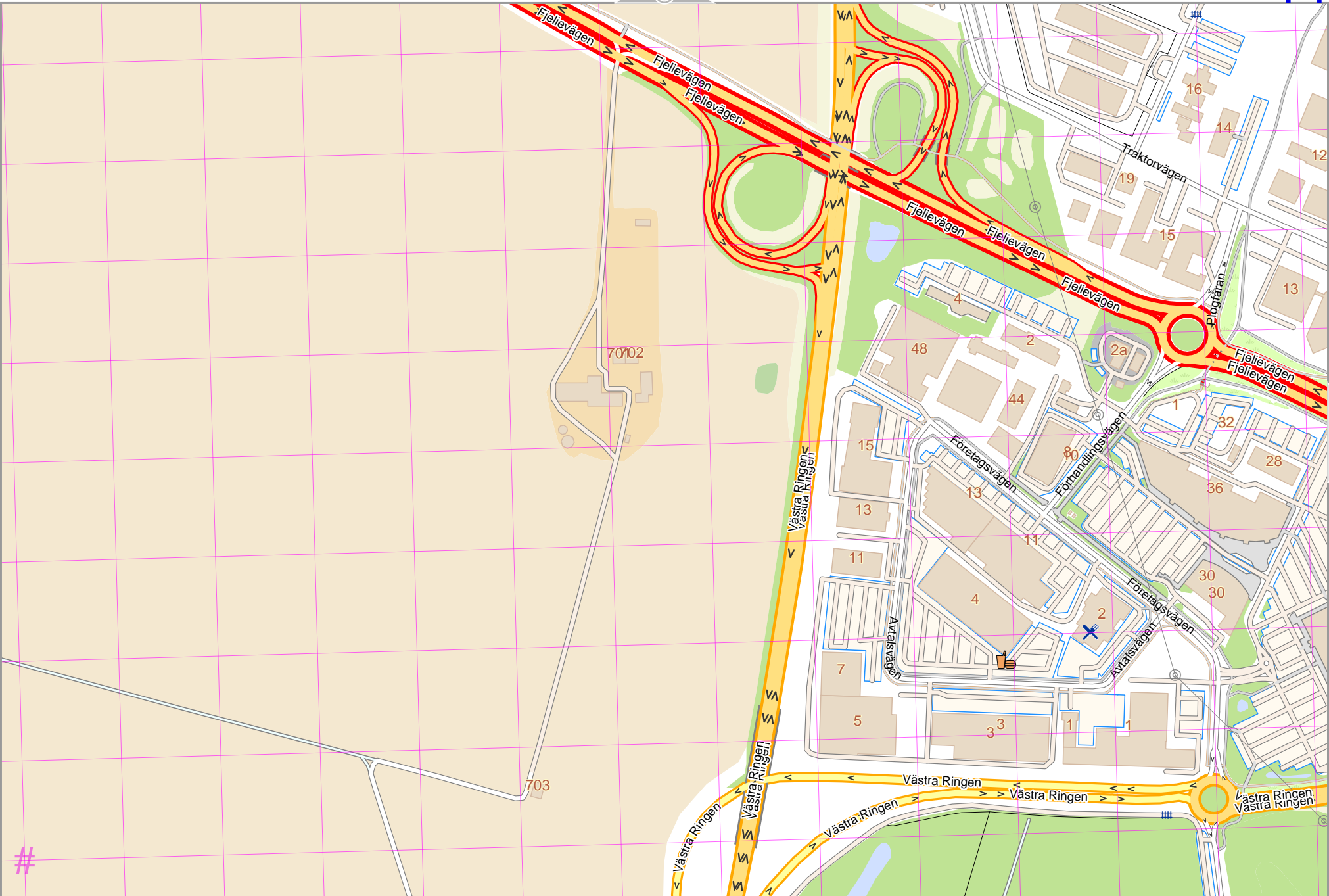
lon 13.26478 lat 55.72785

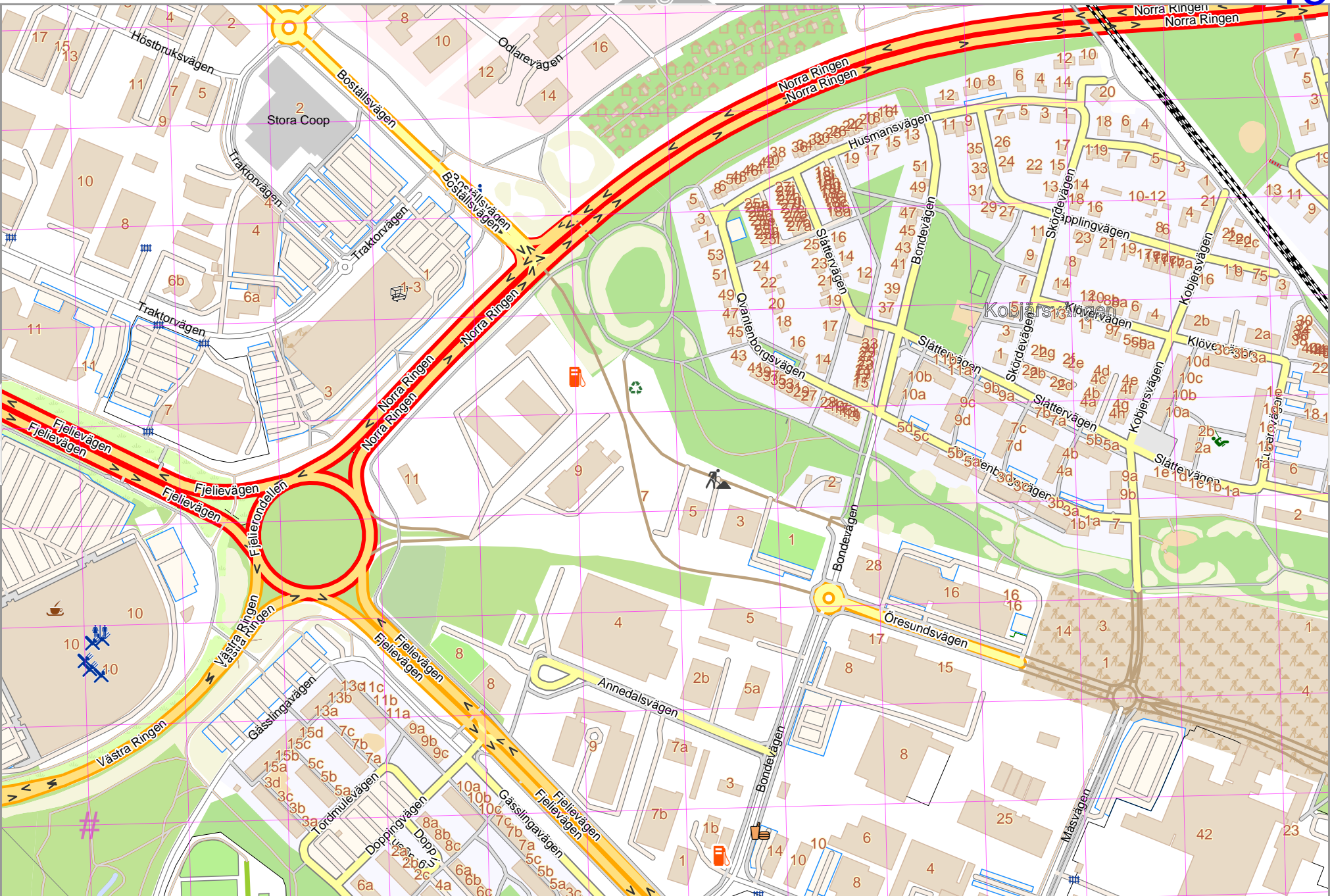
12

lon 13.24354 lat 55.71976 [nom. scale = 1 / 5000]

pdfmap_20250209_113357_Lund_13.2010_55.7076_350.pdf

#



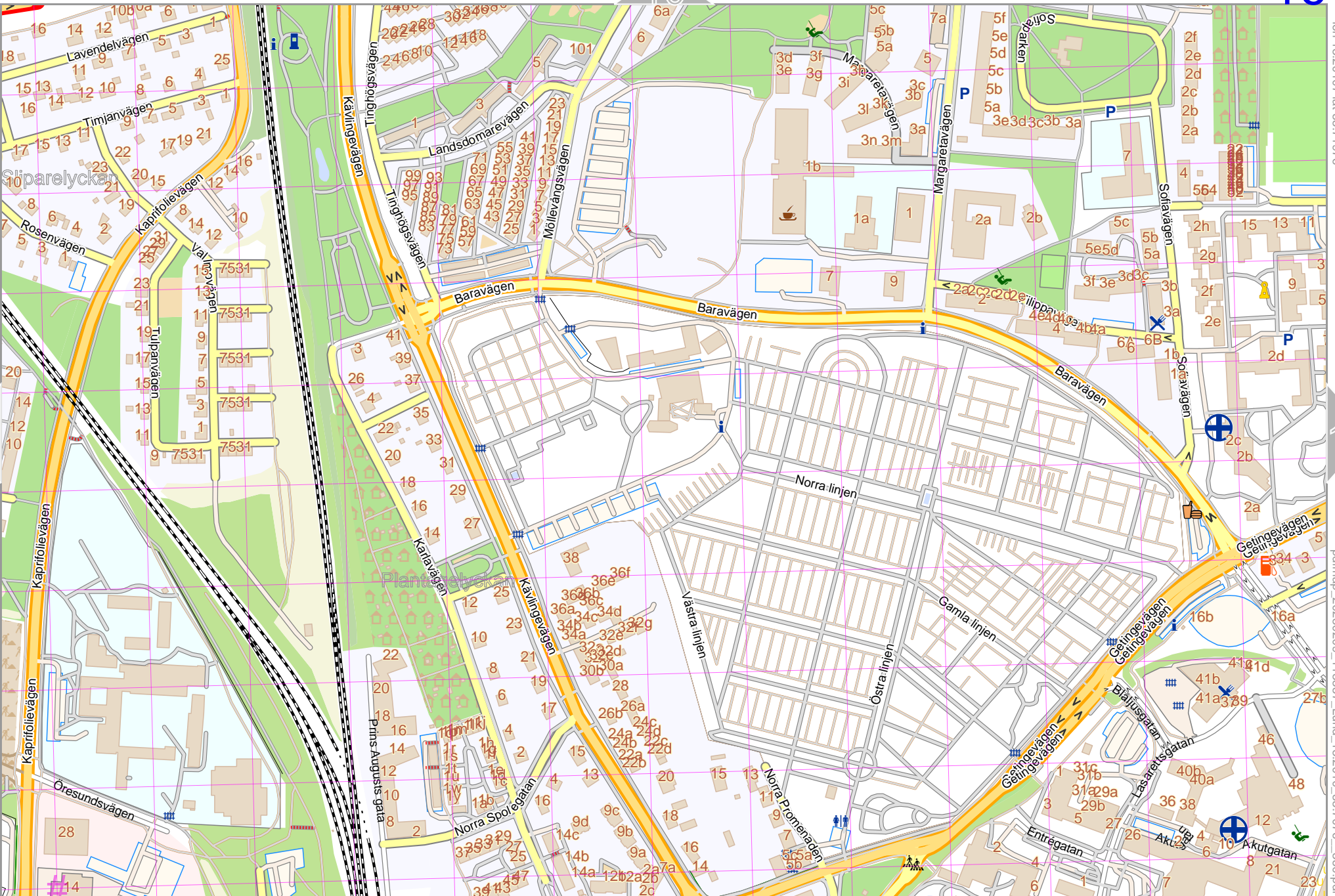


UTM: 33 U easting 384.40 km northing 6175.60 km
 UTM-Grid-width = 100m

Map data © OpenStreetMap contributors

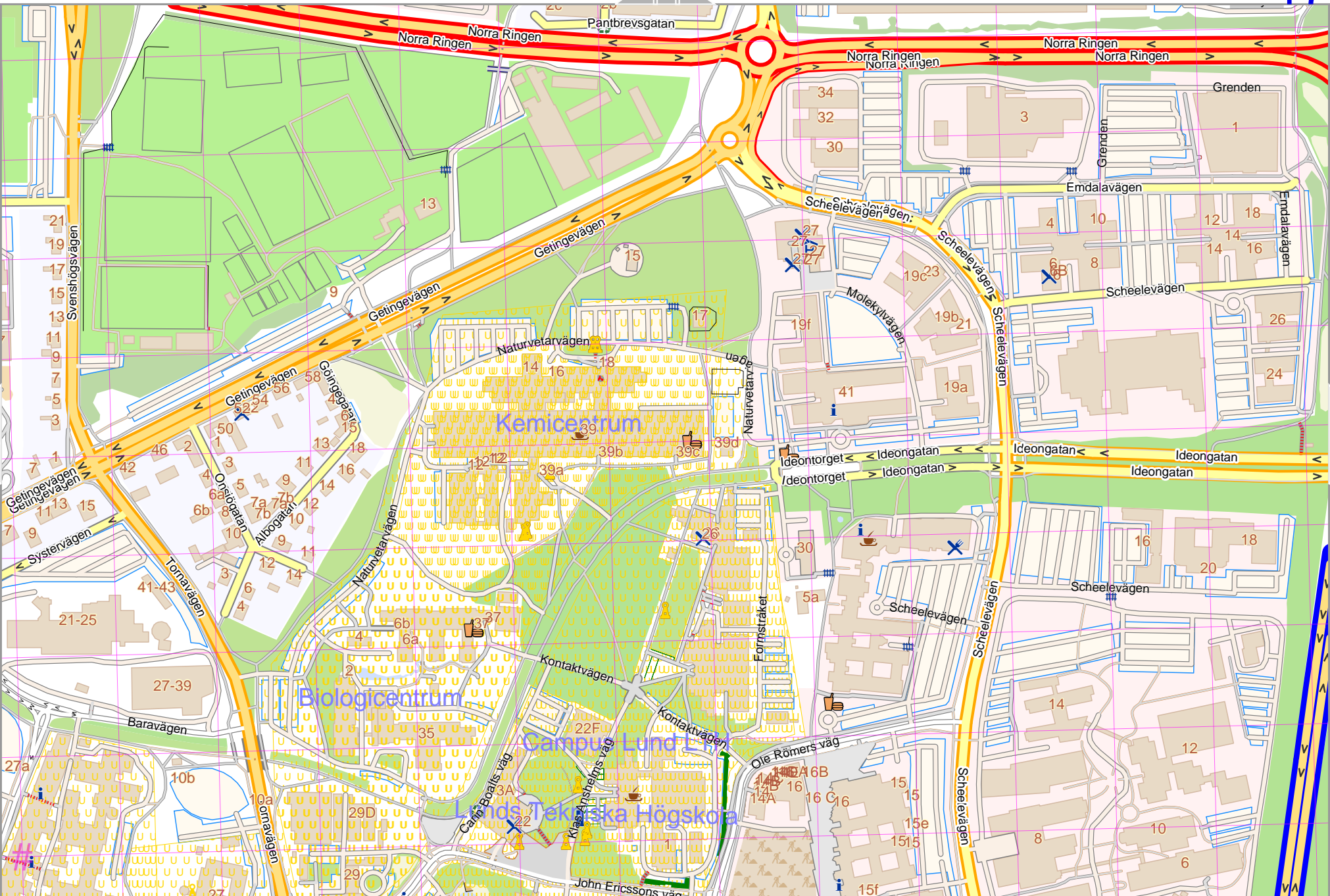
lon 13.17983 lat 55.71168 [nom. scale = 1 / 5000]

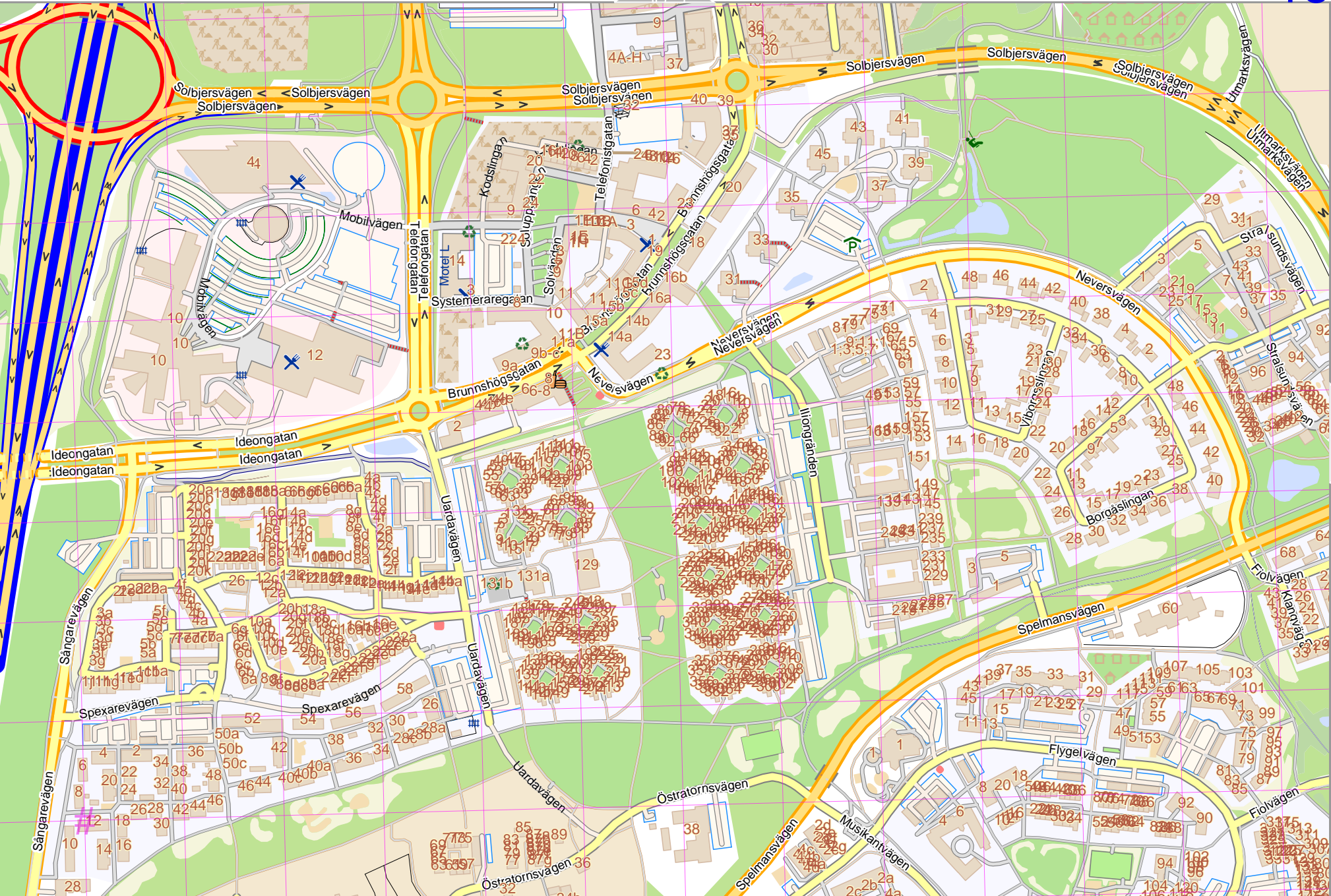
UTM: 33 U easting 385.70 km northing 6175.50 km
UTM-Grid-width = 100m



lon 13.20107 lat 55.71976

pdfmap_20250209_113357_Lund_13.2010_55.7076_350.pdf





Map data © OpenStreetMap contributors

lon 13.24354 lat 55.71168 [nom. scale = 1 / 5000]



lon 13.26478 lat 55.71976

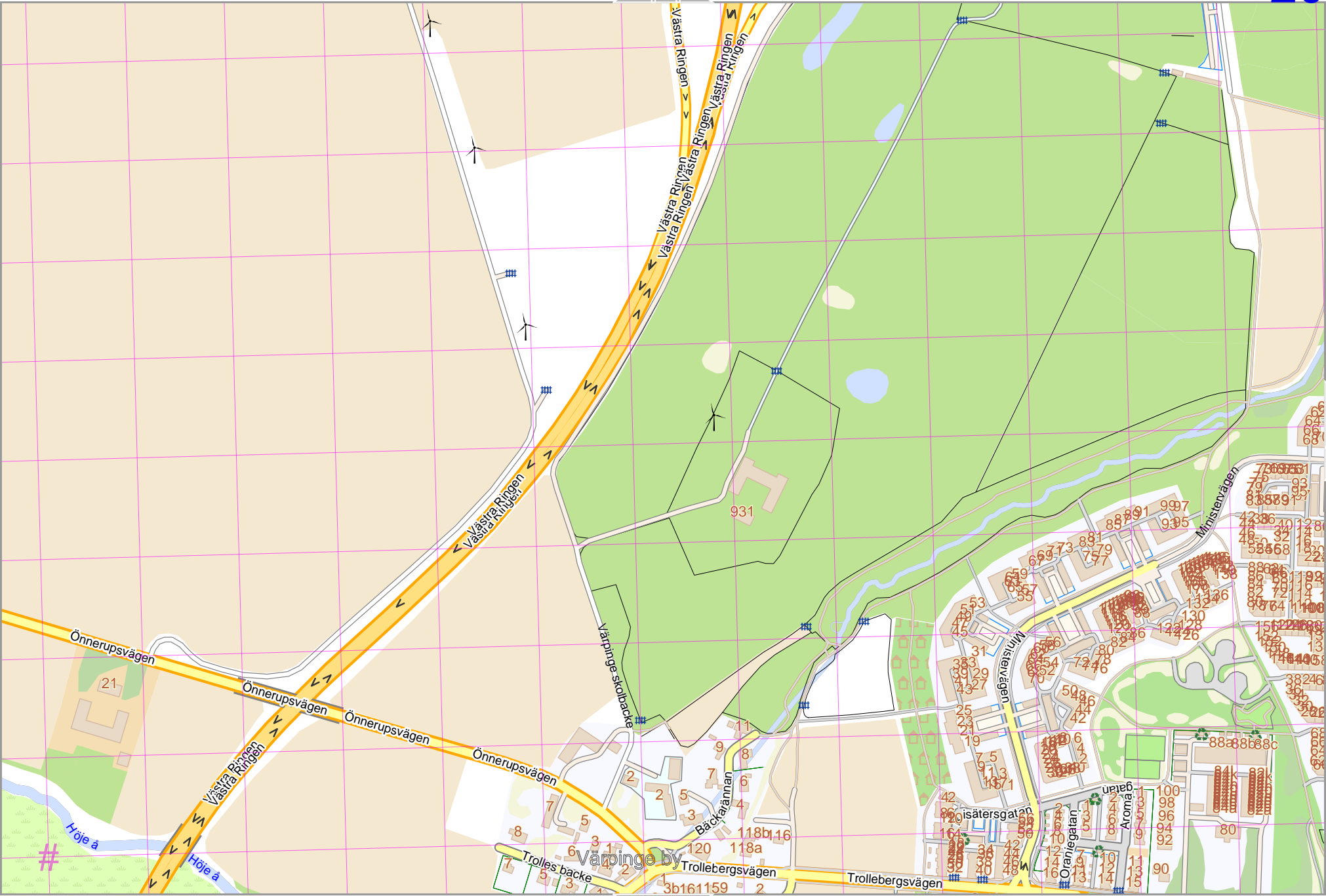
pdfmap_20250209_113357_Lund_13.2010_55.7076_350.pdf

UTM: 33 U easting 389.70 km northing 6175.40 km

UTM-Grid-width = 100m

Map data © OpenStreetMap contributors

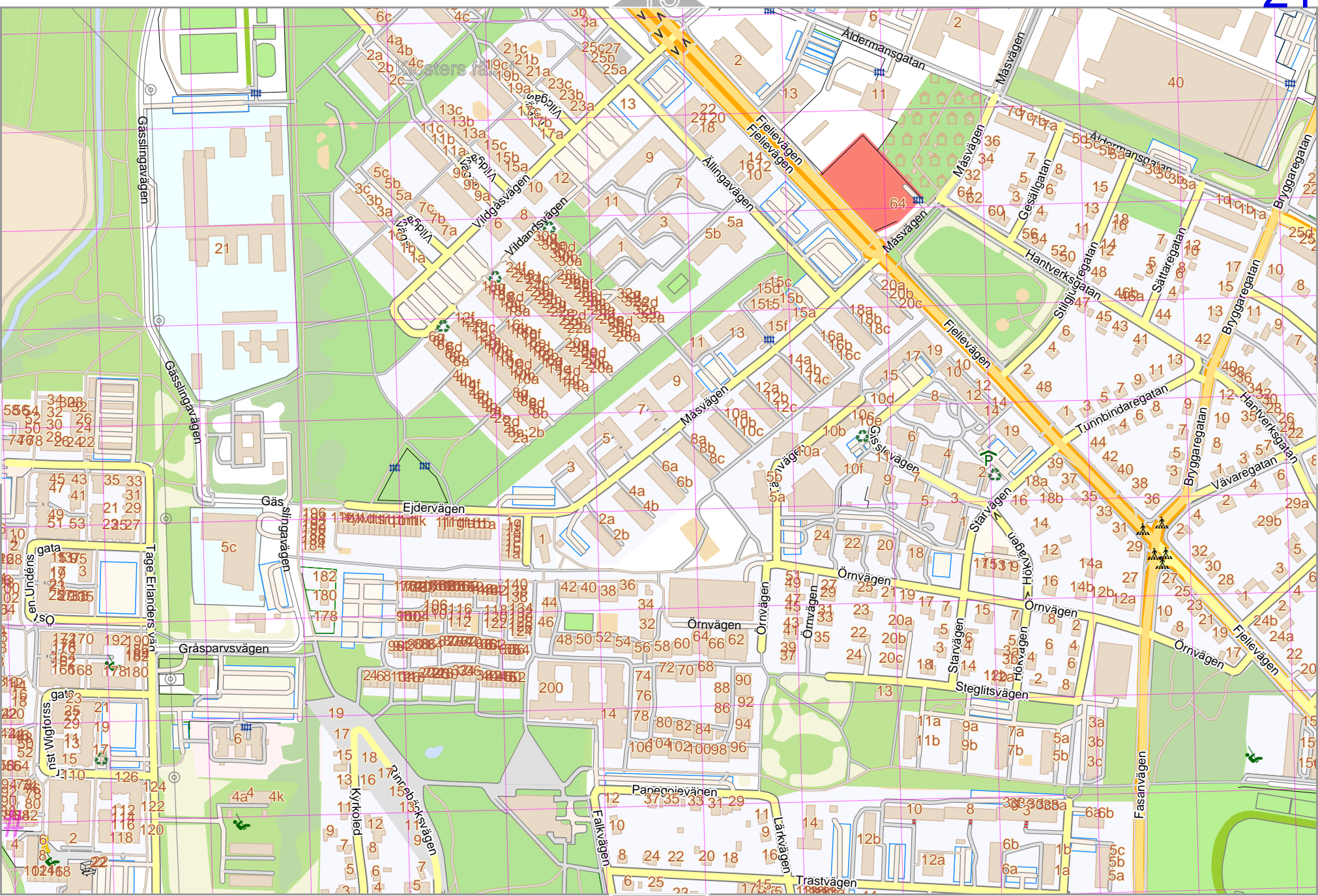
lon 13.13736 lat 55.70360 [nom. scale = 1 / 5000]



lon 13.15659 lat 55.71168

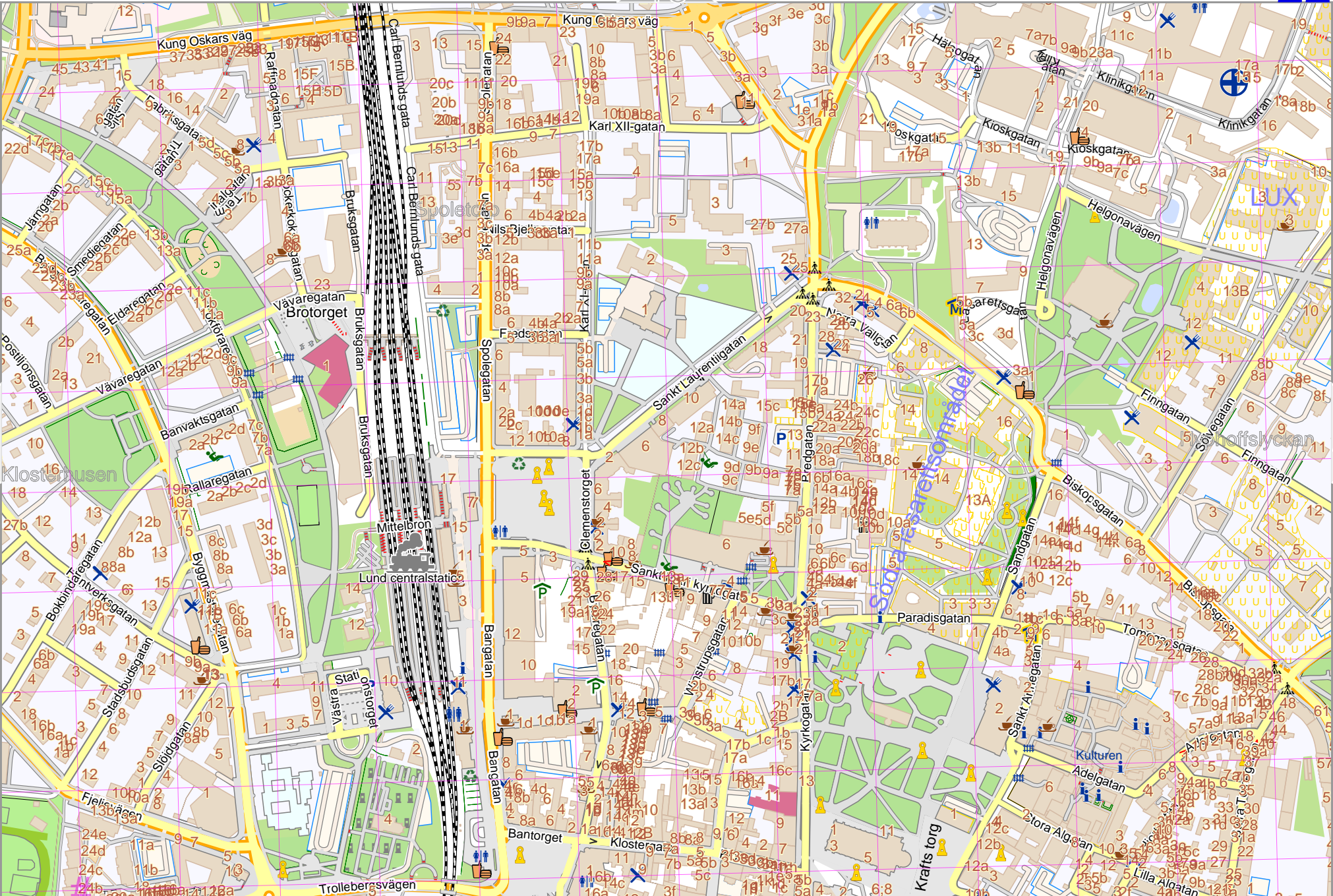
pdfmap_20250209_113357_Lund_13.2010_55.7076_350.pdf

UTM: 33 U easting 383.00 km northing 6174.70 km
UTM-Grid-width = 100m



Map data © OpenStreetMap contributors

lon 13.17983 lat 55.70360 [nom. scale = 1 / 5000]

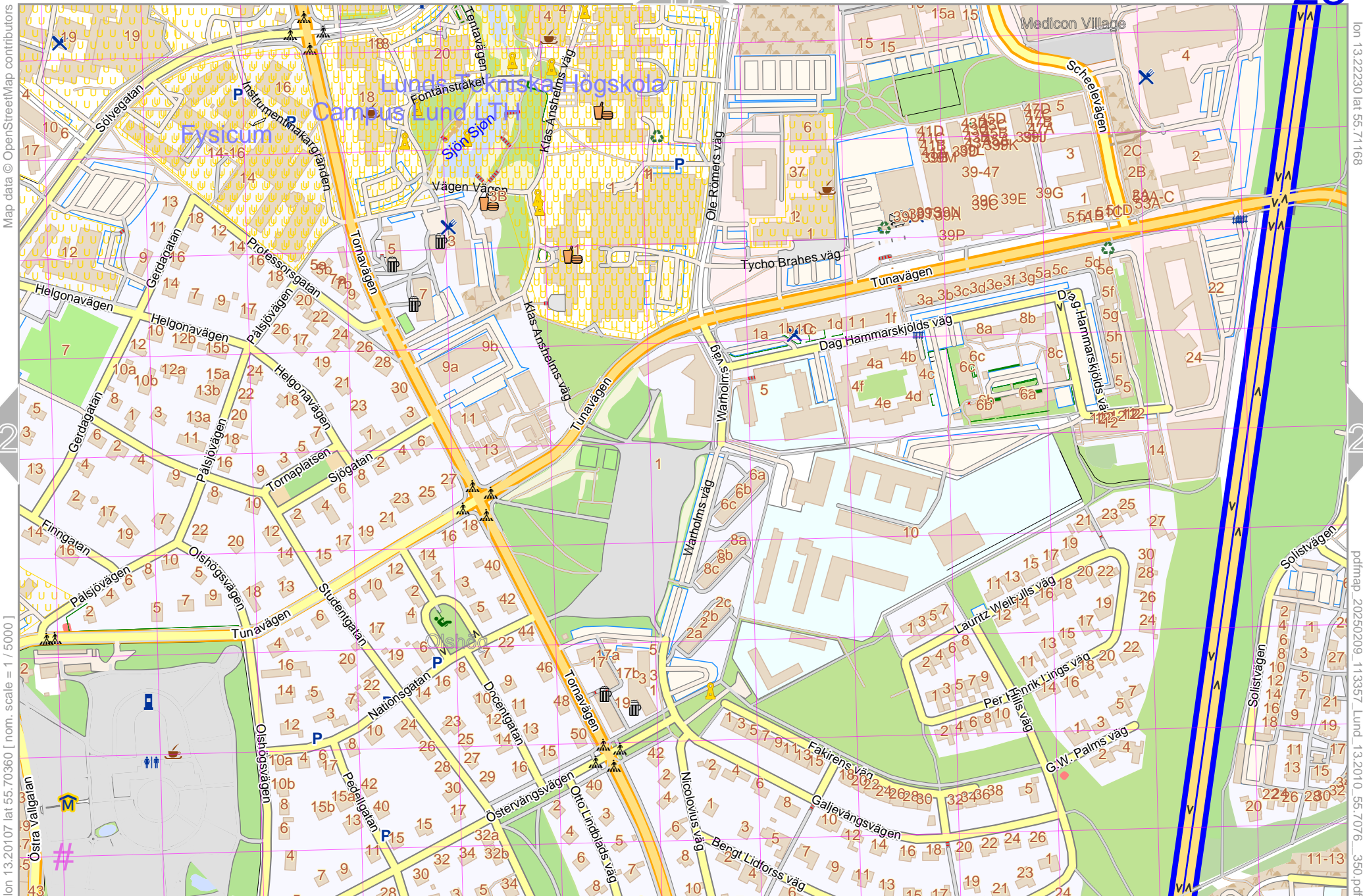


UTM: 33 U easting 385.70 km northing 6174.60 km

UTM-Grid-width = 100m

lon 13.20107 lat 55.71168

pdfmap_20250209_113357_Lund_13.2010_55.7076_350.pdf



Map data © OpenStreetMap contributors

lon 13.20107 lat 55.70360 [nom. scale = 1 / 50000]

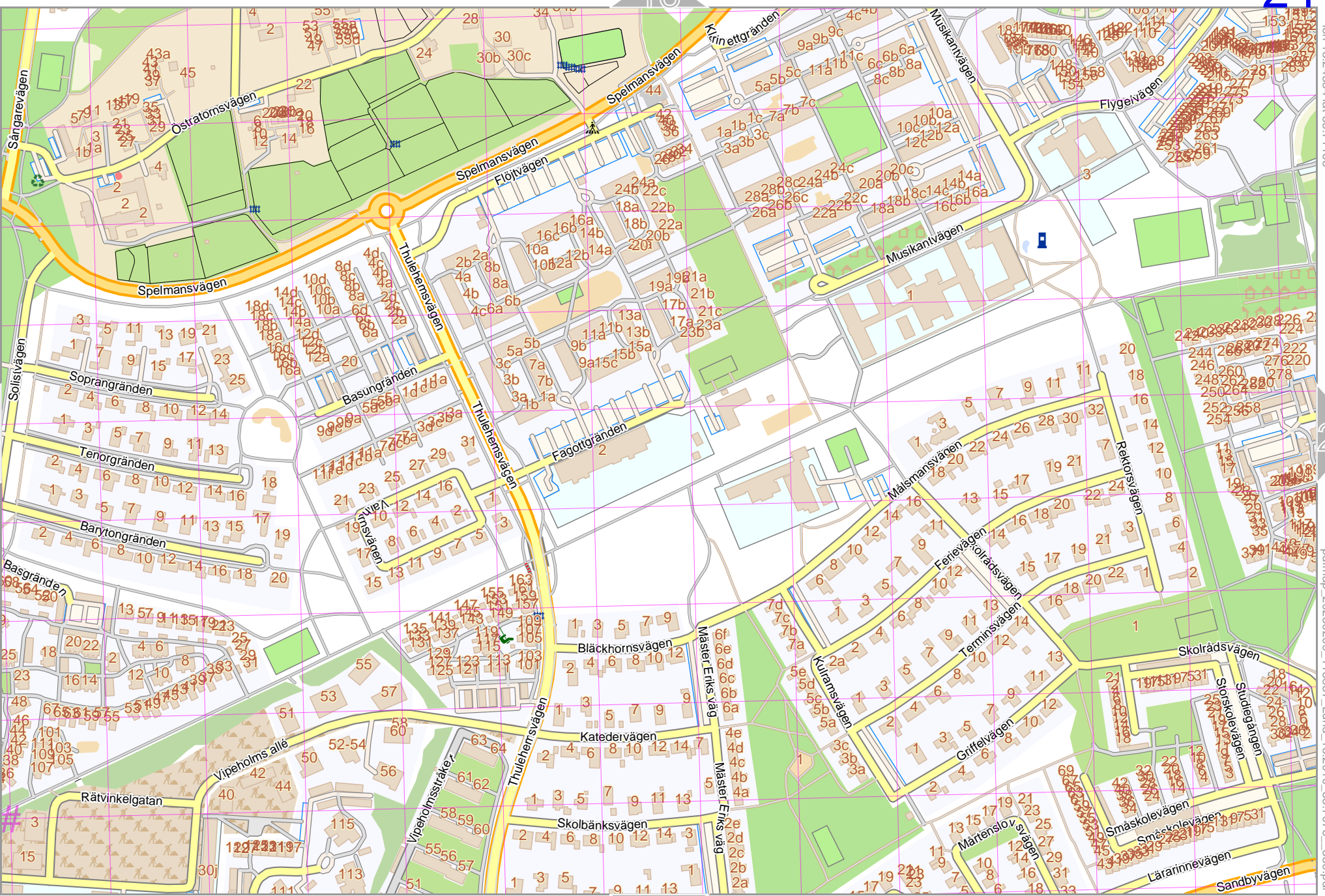
UTM: 33 U easting 387.00 km northing 6174.60 km
UTM-Grid-width = 100m

lon 13.22230 lat 55.71168

pdfmap_20250209_113357_Lund_13.2010_55.7076_350.pdf

Map data © OpenStreetMap contributors

lon 13.22230 lat 55.70360 [nom. scale = 1 / 5000]

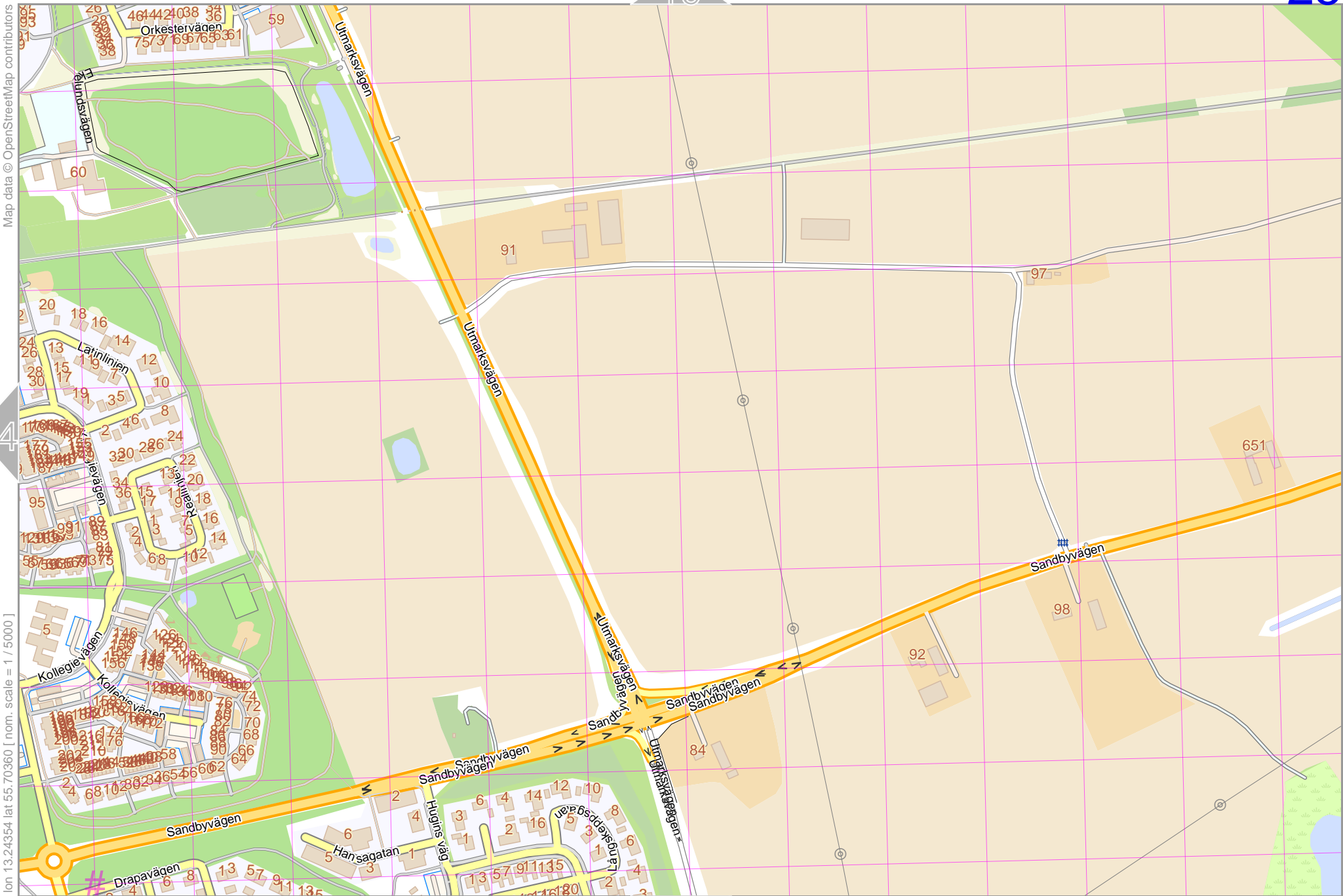


UTM: 33 U easting 388.30 km northing 6174.60 km
 UTM-Grid-width = 100m

lon 13.24354 lat 55.71168

pdfmap_20250209_113357_Lund_13.2010_55.7076_350.pdf

Lund



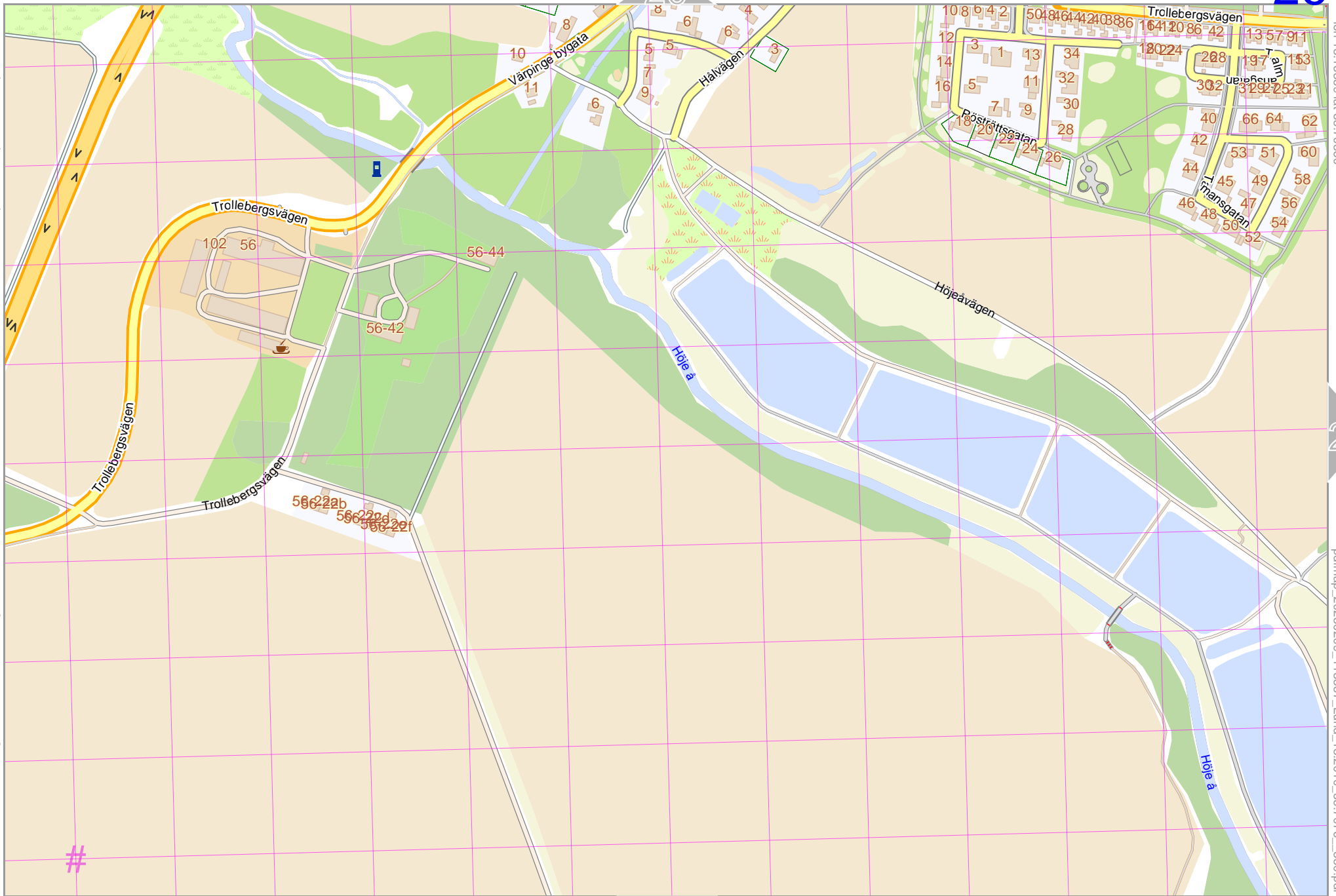
Map data © OpenStreetMap contributors

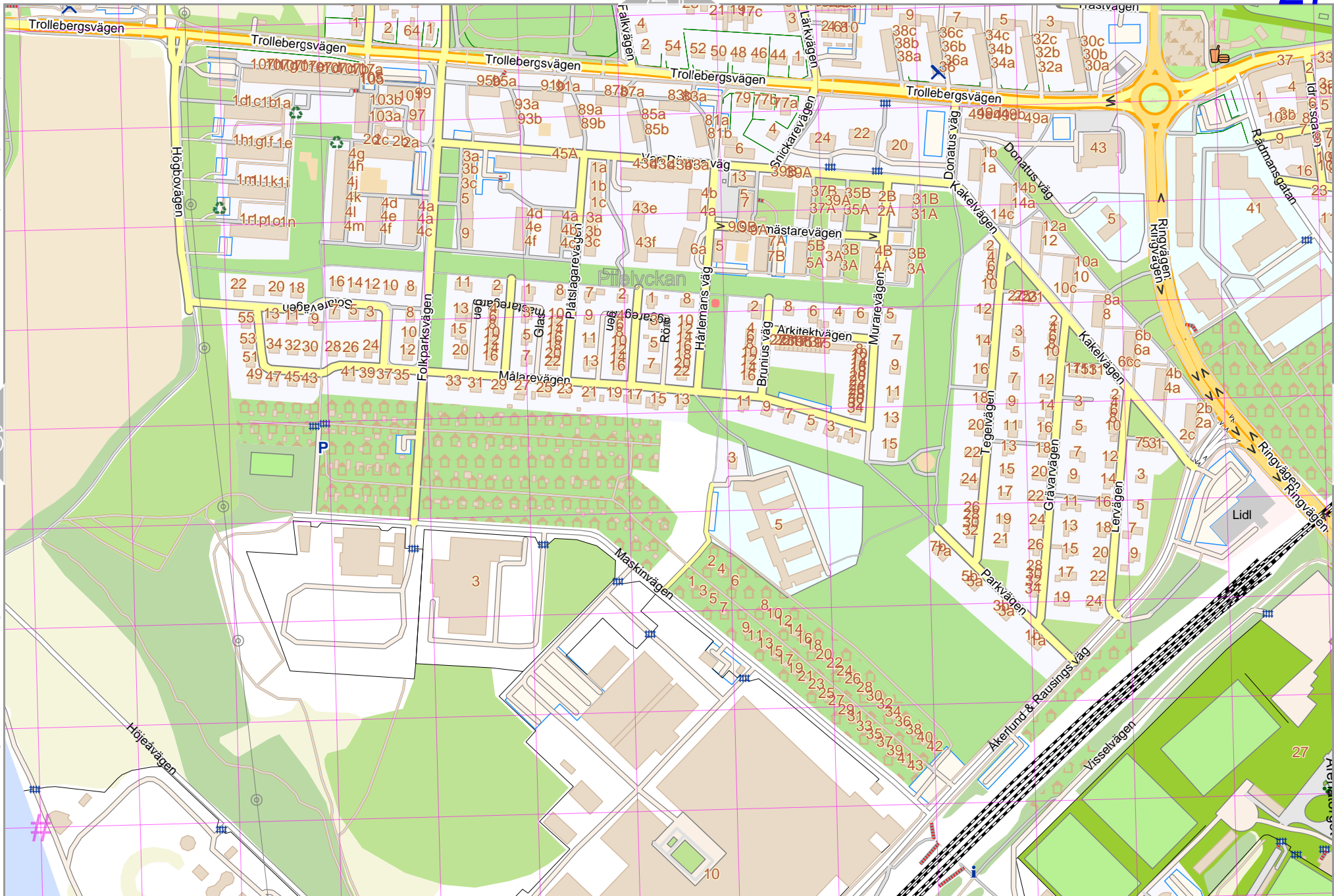
lon 13.24354 lat 55.70360 [nom. scale = 1 / 5000]

lon 13.26478 lat 55.71168

pdfmap_20250209_113357_Lund_13.2010_55.7076_350.pdf

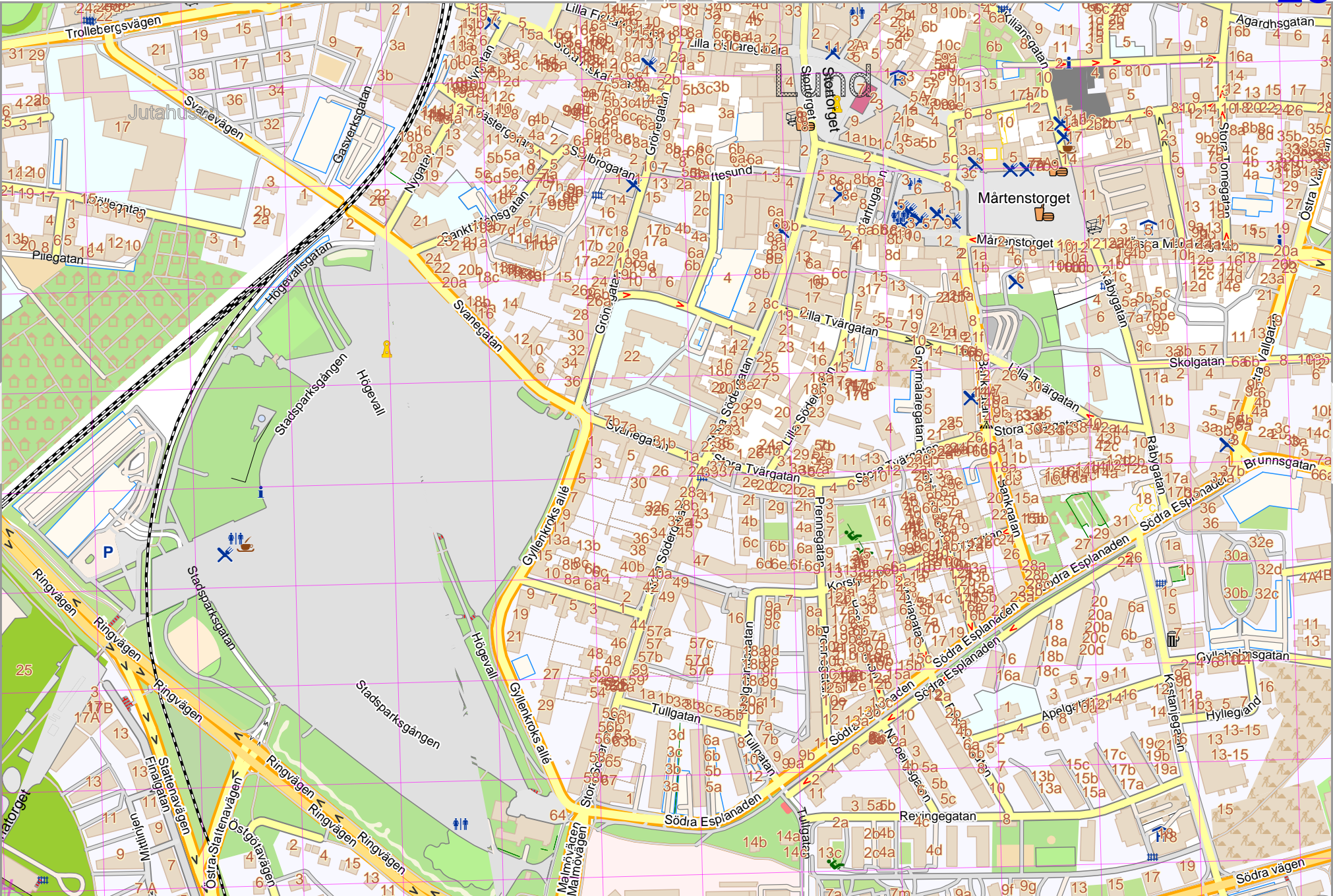
UTM: 33 U easting 389.70 km northing 6174.50 km
UTM-Grid-width = 100m





Map data © OpenStreetMap contributors

lon 13.17983 lat 55.69551 [nom. scale = 1 / 5000]

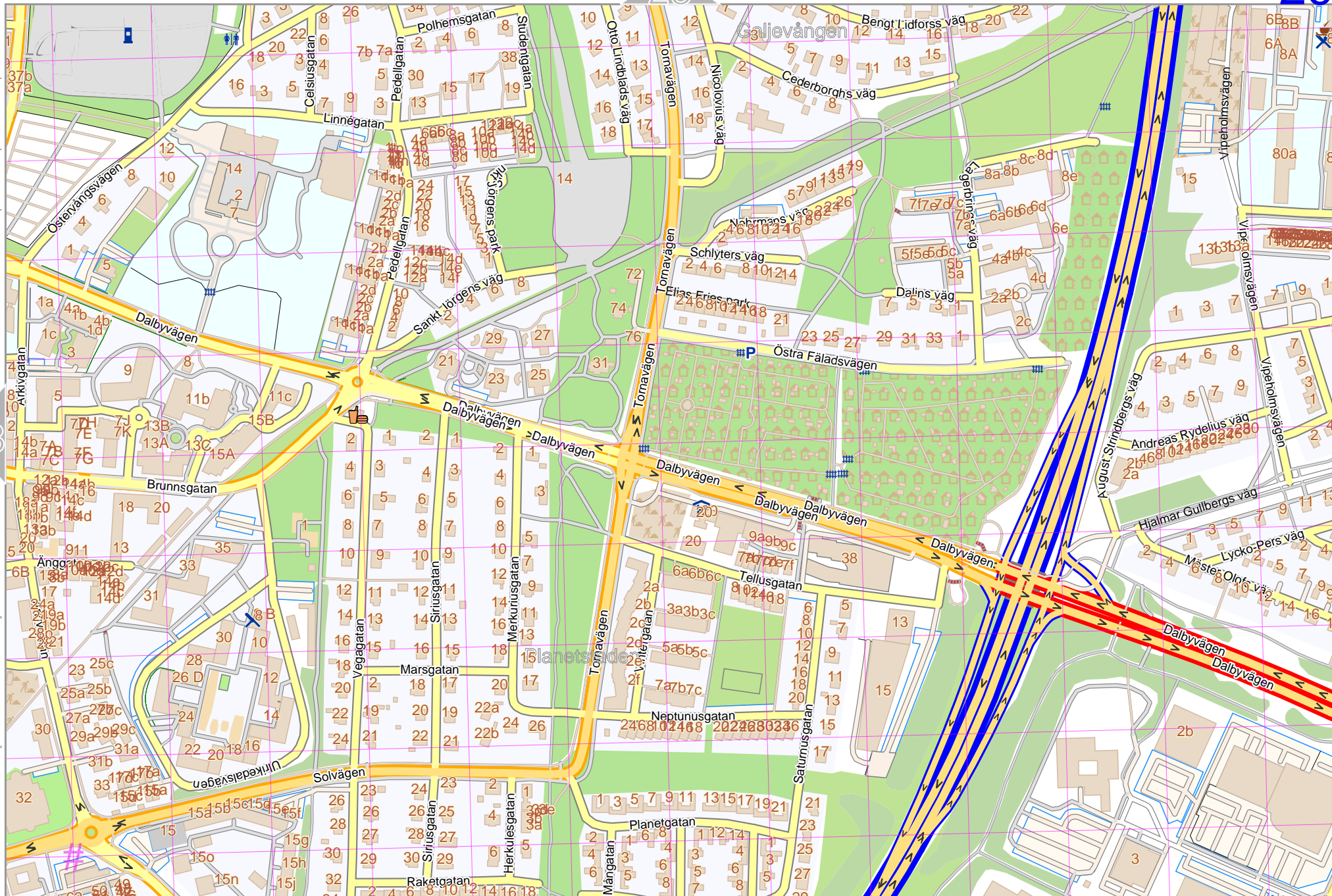


lon 13.20107 lat 55.70360

pdfmap_20250209_113357_Lund_132010_55.7076_350.pdf

UTM: 33 U easting 385.60 km northing 6173.70 km

UTM-Grid-width = 100m

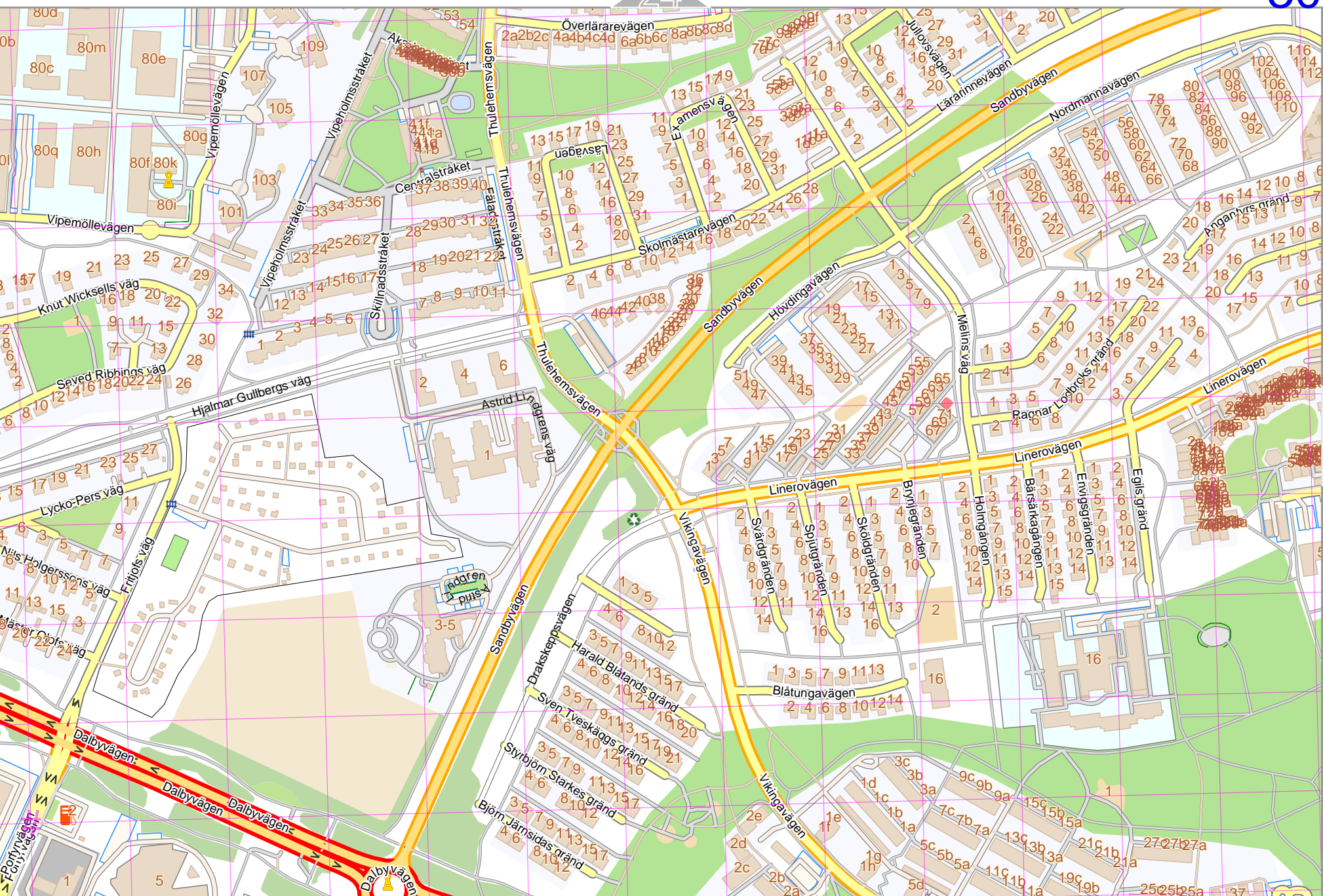


Map data © OpenStreetMap contributors

lon 13.243541 lat 55.70360

lon 13.22230 lat 55.69551 [nom. scale = 1 / 5000]

pdfmap_20250209_113357_Lund_13.2010_55.7076_350.pdf

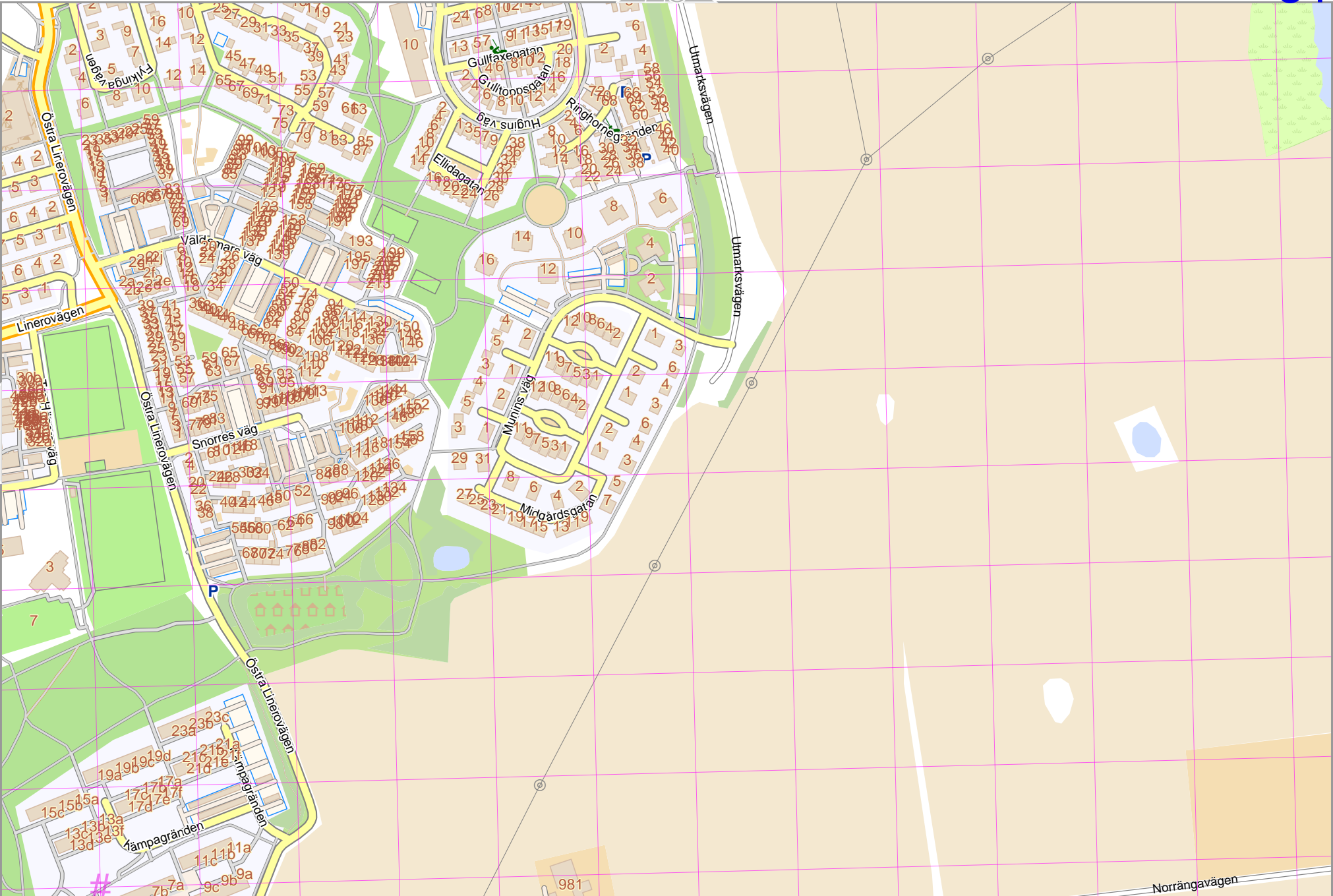


UTM: 33 U easting 388.30 km northing 6173.70 km

UTM-Grid-width = 100m

Map data © OpenStreetMap contributors

lon 13.24354 lat 55.69551 [nom. scale = 1 / 5000]



lon 13.26478 lat 55.70360

pdfmap_20250209_113357_Lund_13.2010_55.7076_350.pdf

UTM: 33 U easting 389.70 km northing 6173.60 km
 UTM-Grid-width = 100m

Lund

26

32

Map data © OpenStreetMap contributors

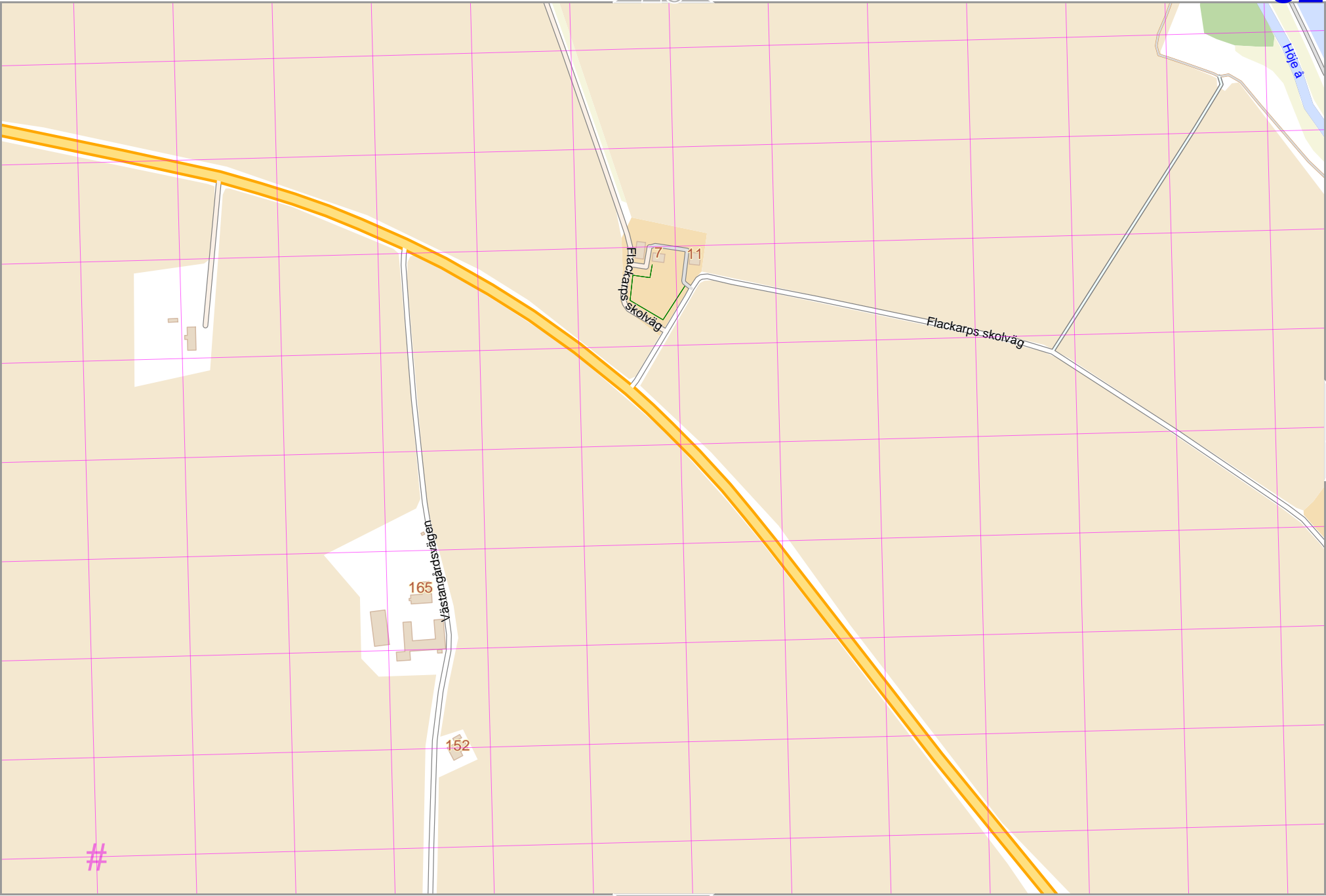
lon 13.13569 lat 55.69551

lon 13.13736 lat 55.68743 [nom. scale = 1 / 5000]

pdfmap_20250209_113357_Lund_13.2010_55.7076_350.pdf

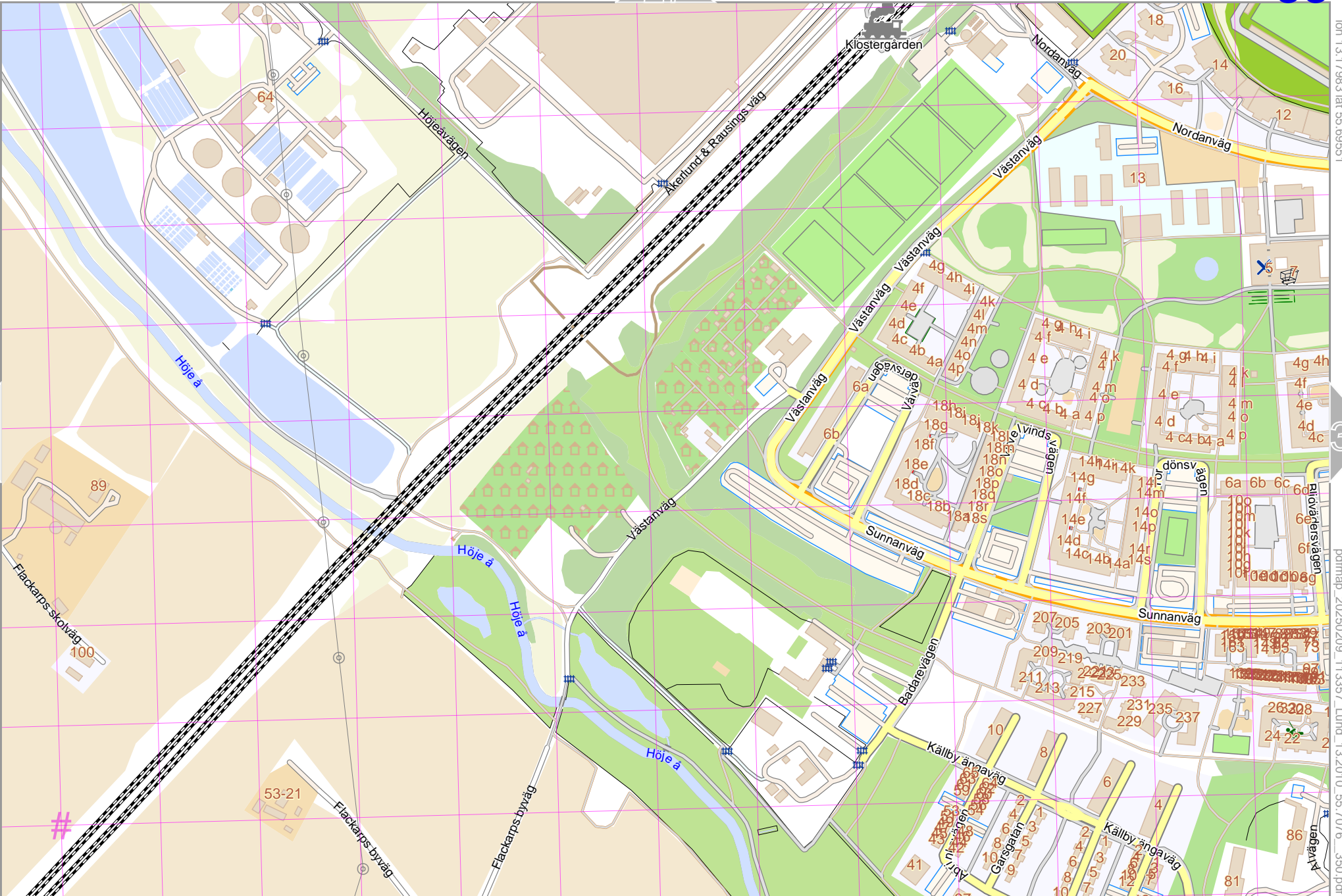
UTM: 33 U easting 383.00 km northing 6172.90 km
UTM-Grid-width = 100m

38



Map data © OpenStreetMap contributors

lon 13.15859 lat 55.68743 [nom. scale = 1 / 5000]



UTM: 33 U easting 384.30 km northing 6172.90 km
UTM-Grid-width = 100m

lon 13.17983 lat 55.69551

pdfmap_20250209_113357_Lund_132010_55.7076_350.pdf

32

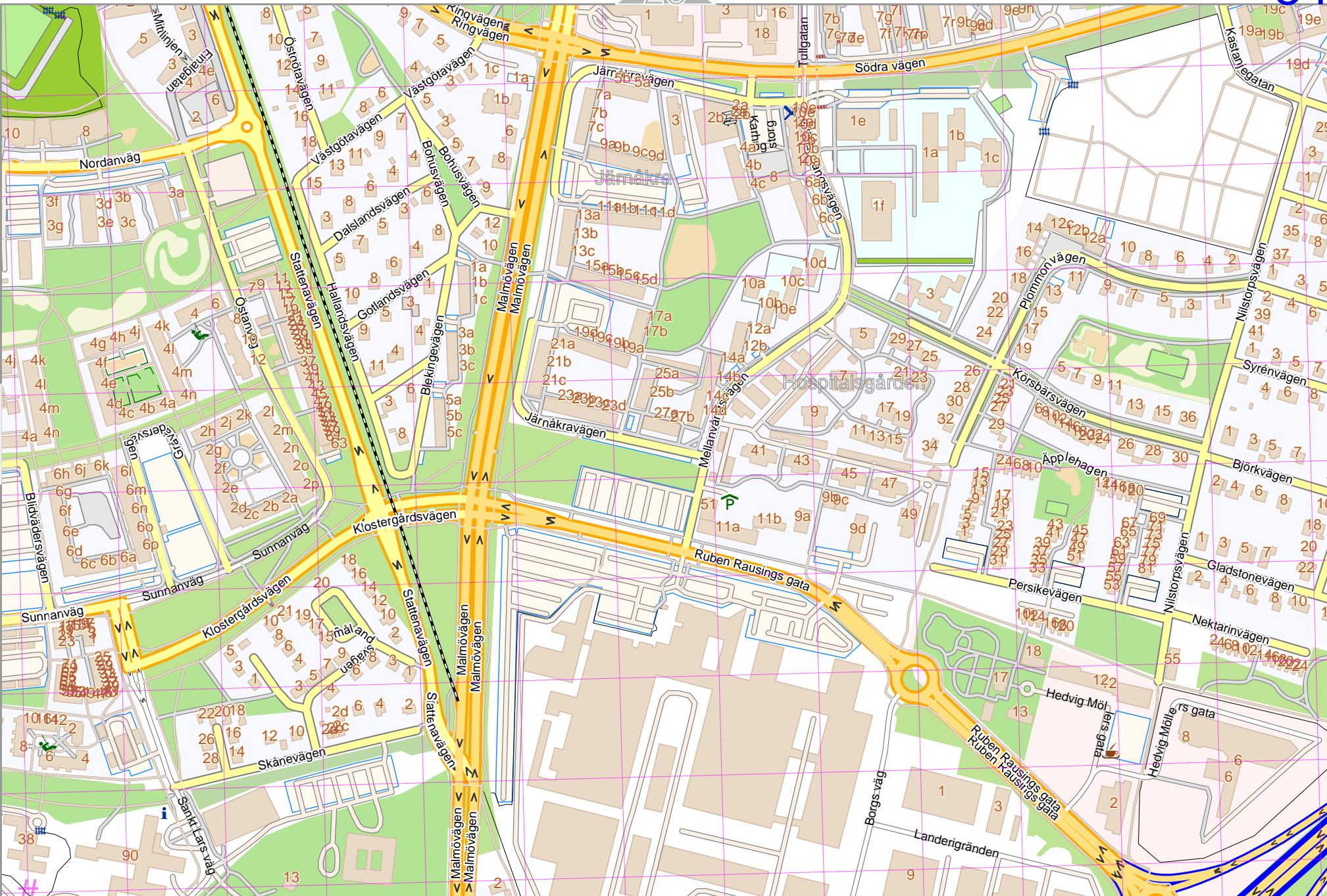
34

27

39

Map data © OpenStreetMap contributors

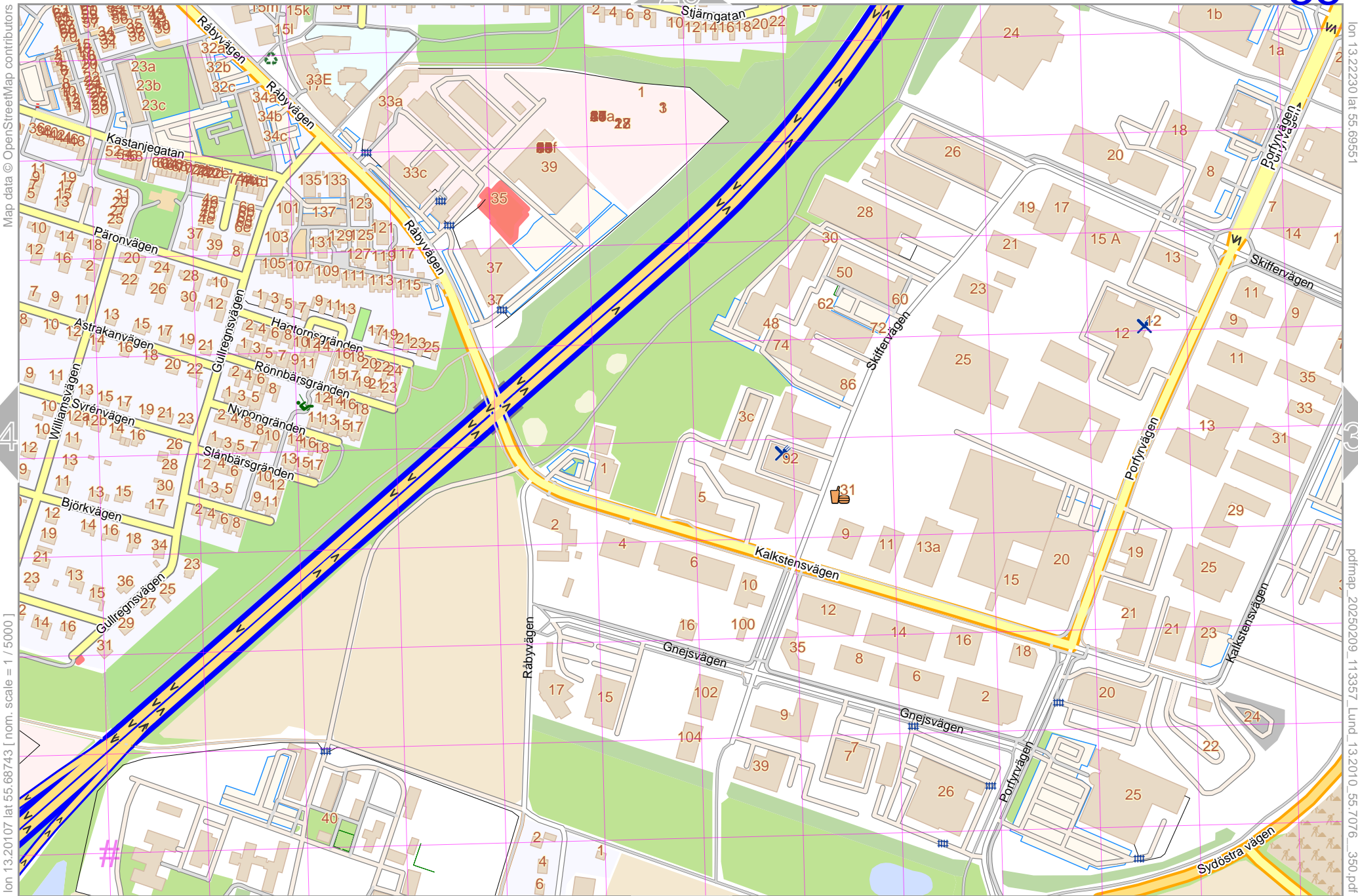
lon 13.17983 lat 55.68743 [nom. scale = 1 / 5000]



lon 13.20107 lat 55.69551

pdfmap_20250209_113357_Lund_13.2010_55.7076_350.pdf

UTM: 33 U easting 385.60 km northing 6172.80 km
UTM-Grid-width = 100m



Map data © OpenStreetMap contributors

lon 13.22230 lat 55.69551

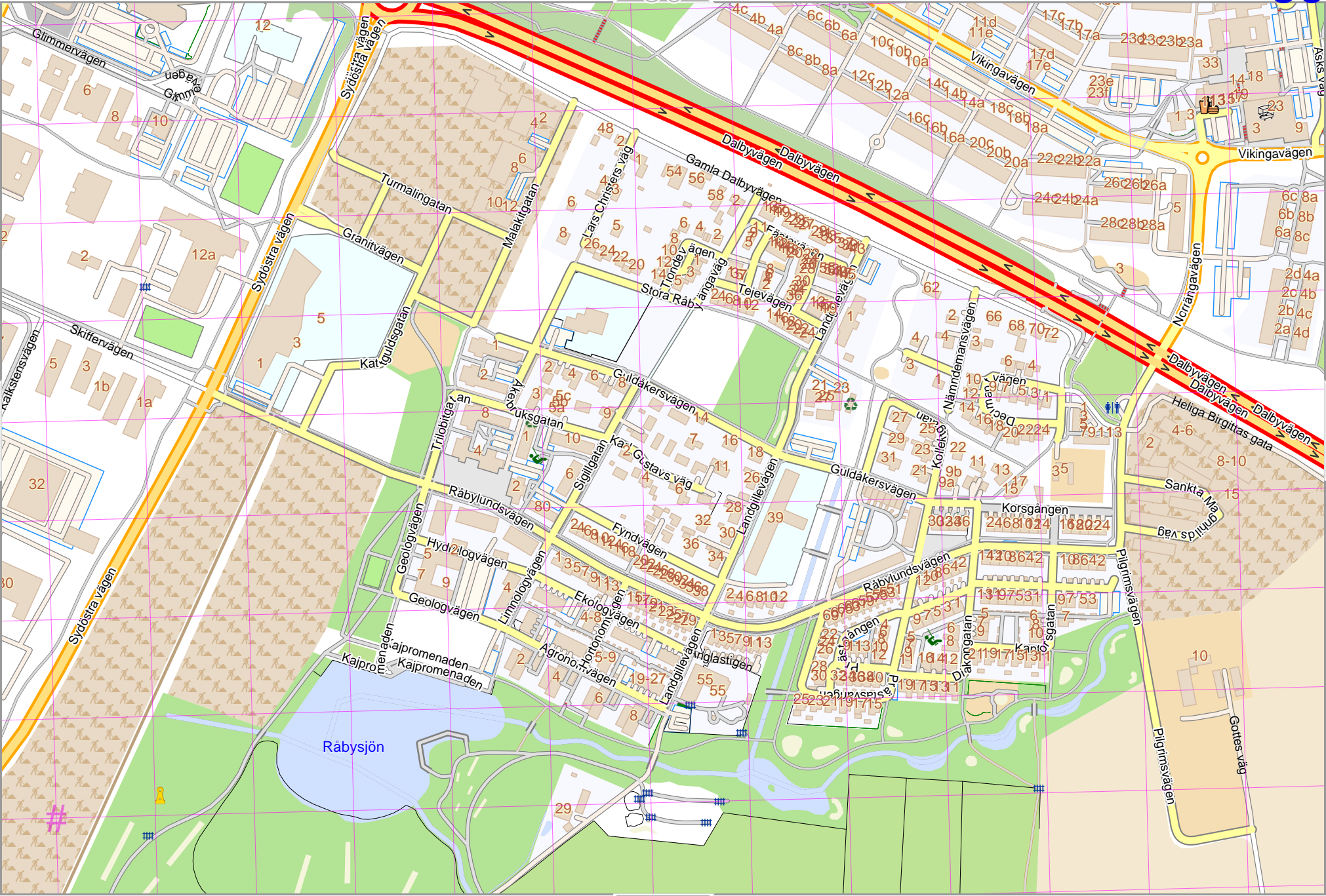
pdfmap_20250209_113357_Lund_13.2010_55.7076_350.pdf

lon 13.20107 lat 55.68743 [nom. scale = 1 / 5000]

UTM: 33 U easting 387.00 km northing 6172.80 km
UTM-Grid-width = 100m

Map data © OpenStreetMap contributors

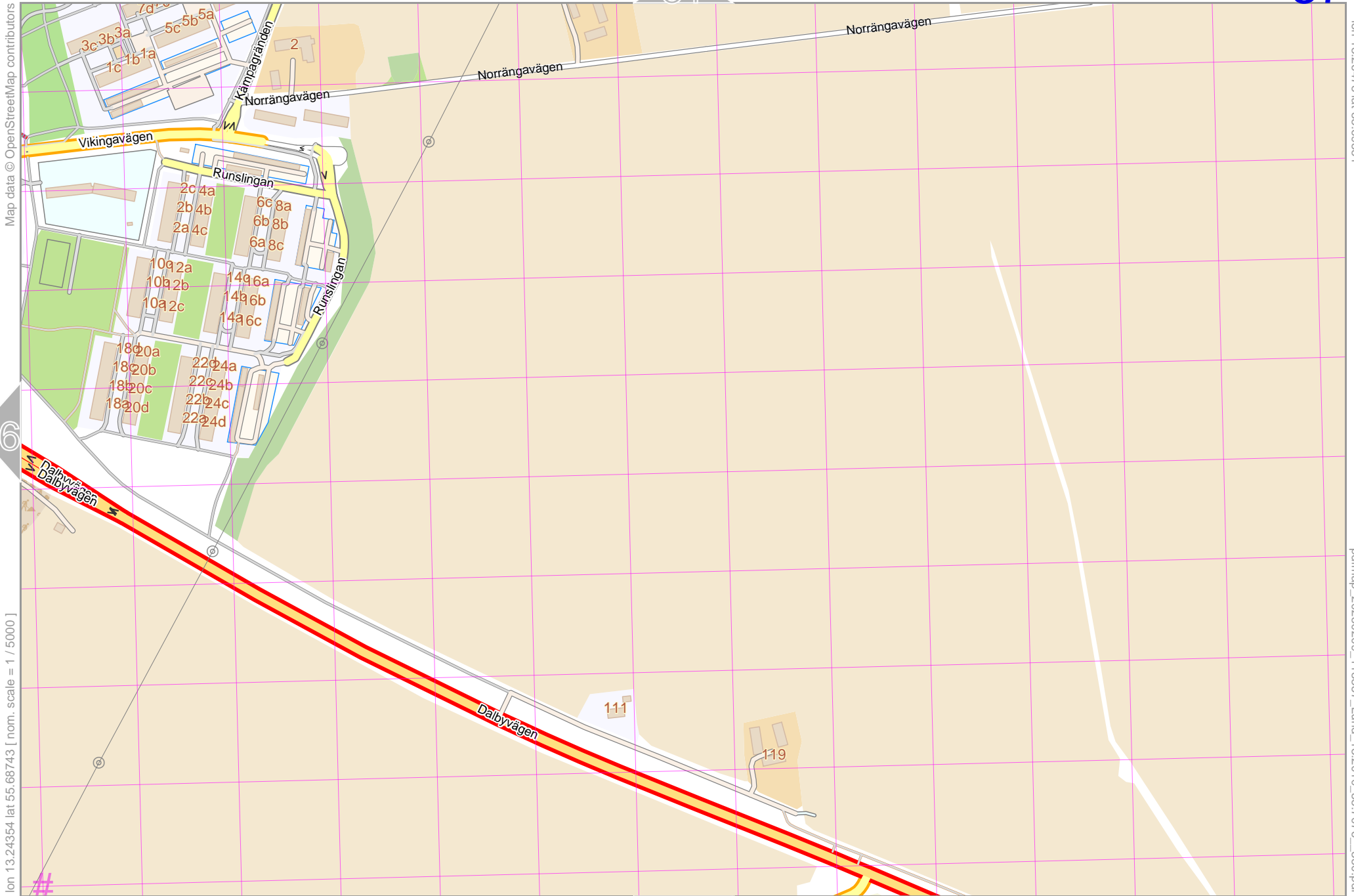
lon 13.222230 lat 55.68743 [nom. scale = 1 / 5000]



lon 13.243541 lat 55.69551

pdfmap_20250209_113357_Lund_13.2010_55.7076_350.pdf

UTM: 33 U easting 388.30 km northing 6172.80 km
UTM-Grid-width = 100m



Map data © OpenStreetMap contributors

lon 13.26478 lat 55.69551

lon 13.24354 lat 55.68743 [nom. scale = 1 / 5000]

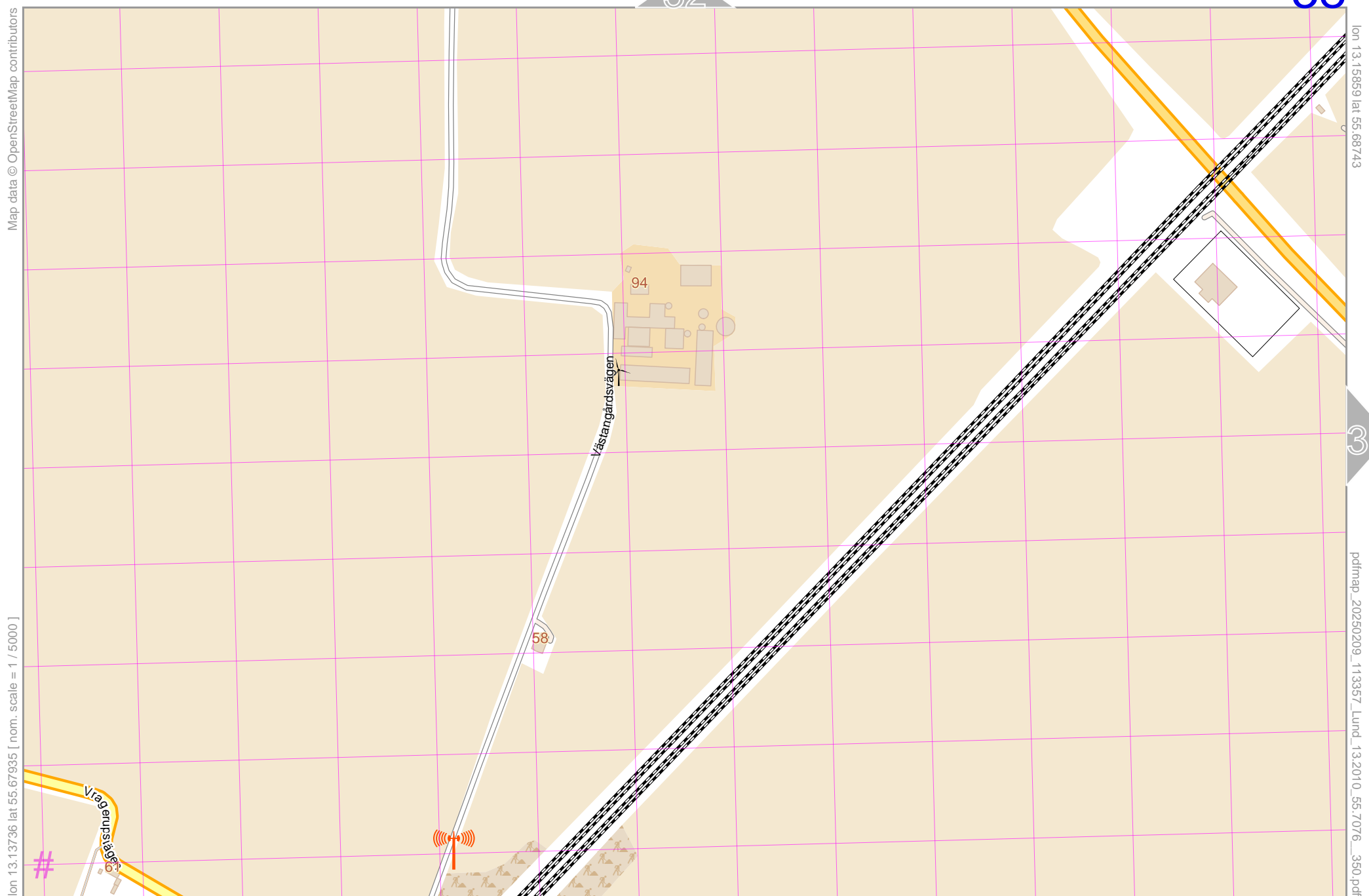
pdfmap_20250209_113357_Lund_13.2010_55.7076_350.pdf

UTM: 33 U easting 389.60 km northing 6172.70 km
UTM-Grid-width = 100m

Lund

32

38



Map data © OpenStreetMap contributors

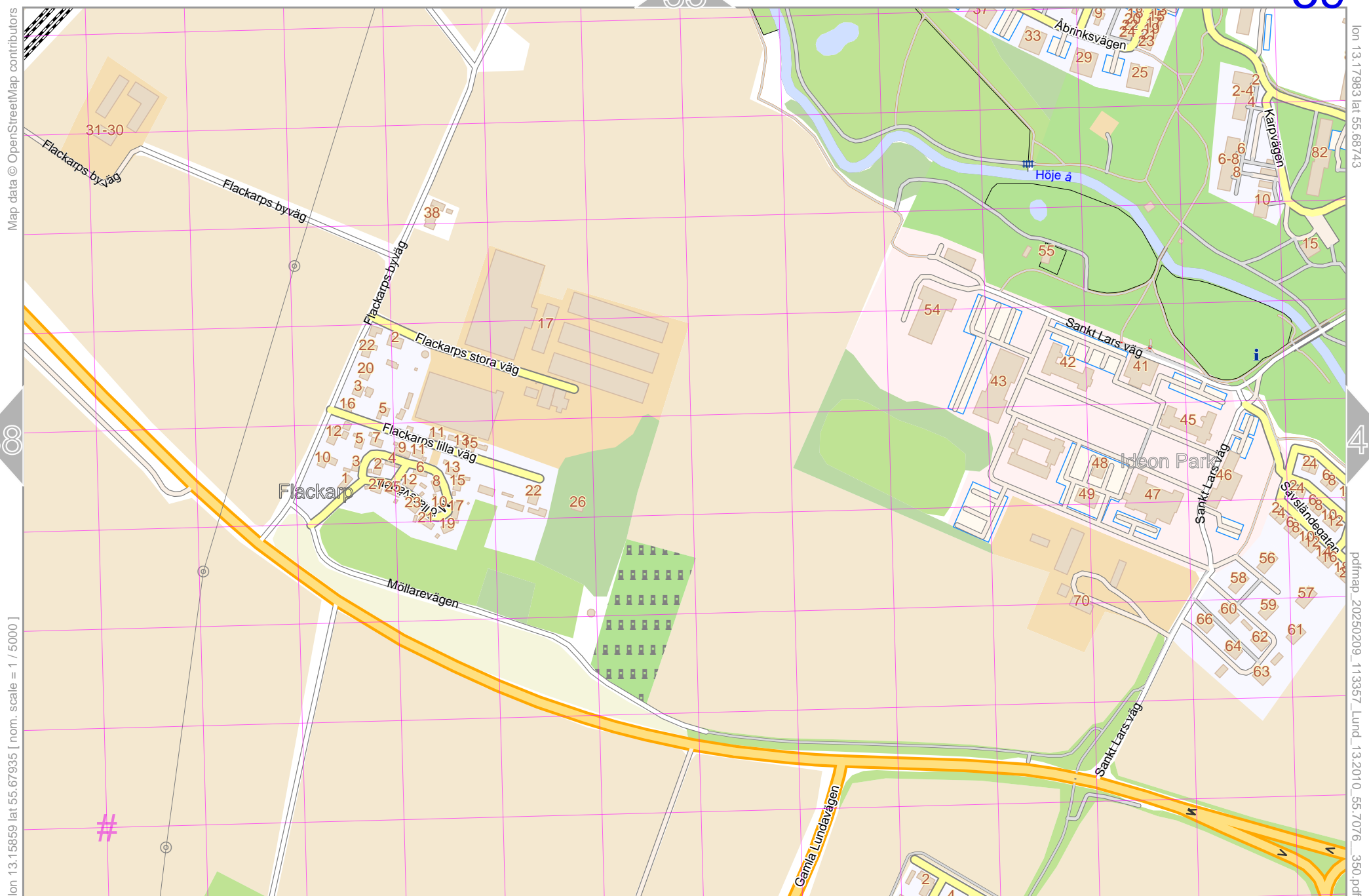
lon 13.13736 lat 55.67935 [nom. scale = 1 / 5000]

lon 13.15859 lat 55.68743

39

pdfmap_20250209_113357_Lund_13.2010_55.7076_350.pdf

UTM: 33 U easting 382.90 km northing 6172.00 km
UTM-Grid-width = 100m



Map data © OpenStreetMap contributors

lon 13.15859 lat 55.67935 [nom. scale = 1 / 5000]

lon 13.17983 lat 55.68743

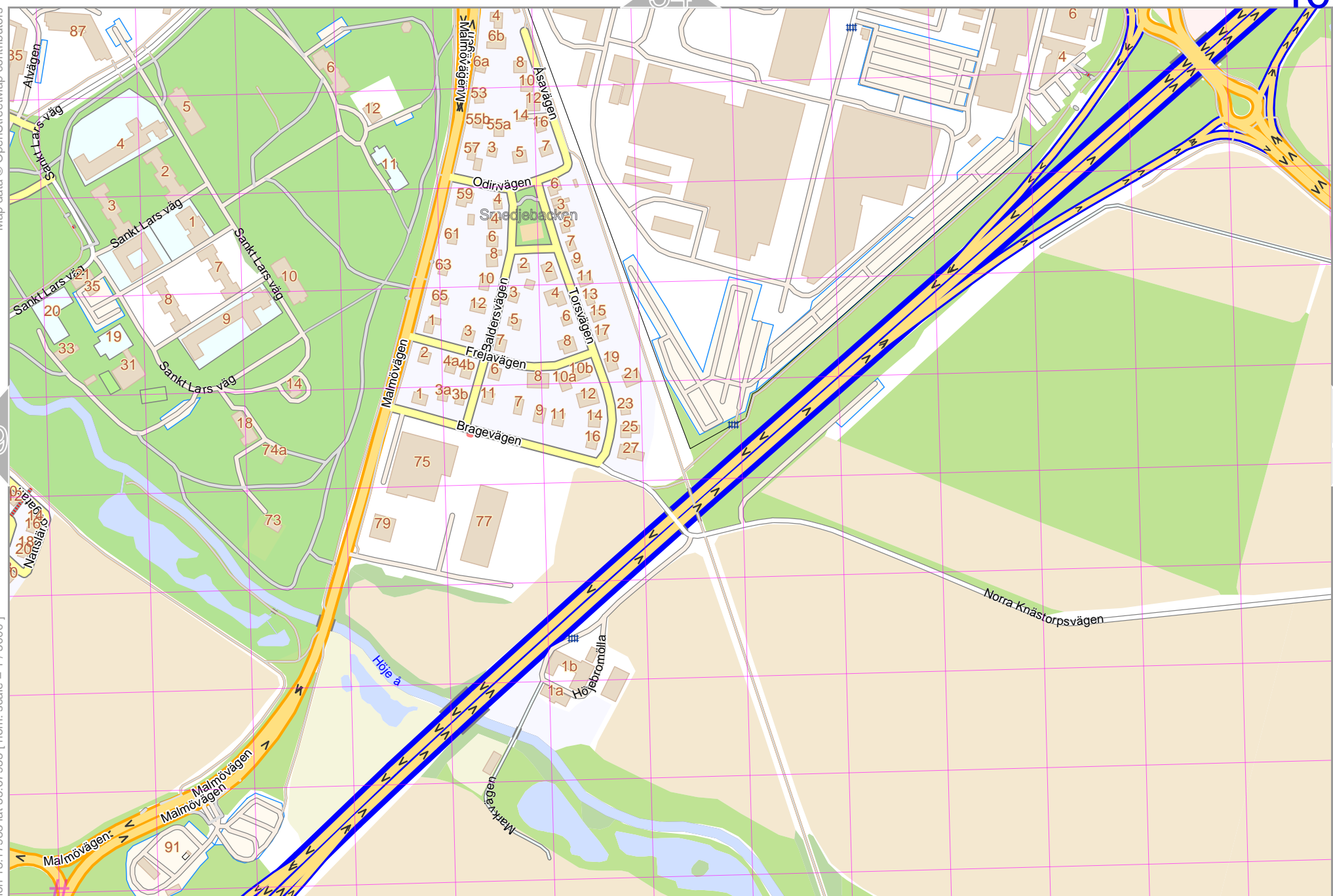
pdfmap_20250209_113357_Lund_13.2010_55.7076_350.pdf

#

UTM: 33 U easting 384.30 km northing 6172.00 km
UTM-Grid-width = 100m

Map data © OpenStreetMap contributors

lon 13.20107 lat 55.68743



lon 13.17983 lat 55.67935 [nom. scale = 1 / 5000]

pdfmap_20250209_113357_Lund_13.2010_55.7076_350.pdf

UTM: 33 U easting 385.60 km northing 6171.90 km
UTM-Grid-width = 100m

Map data © OpenStreetMap contributors

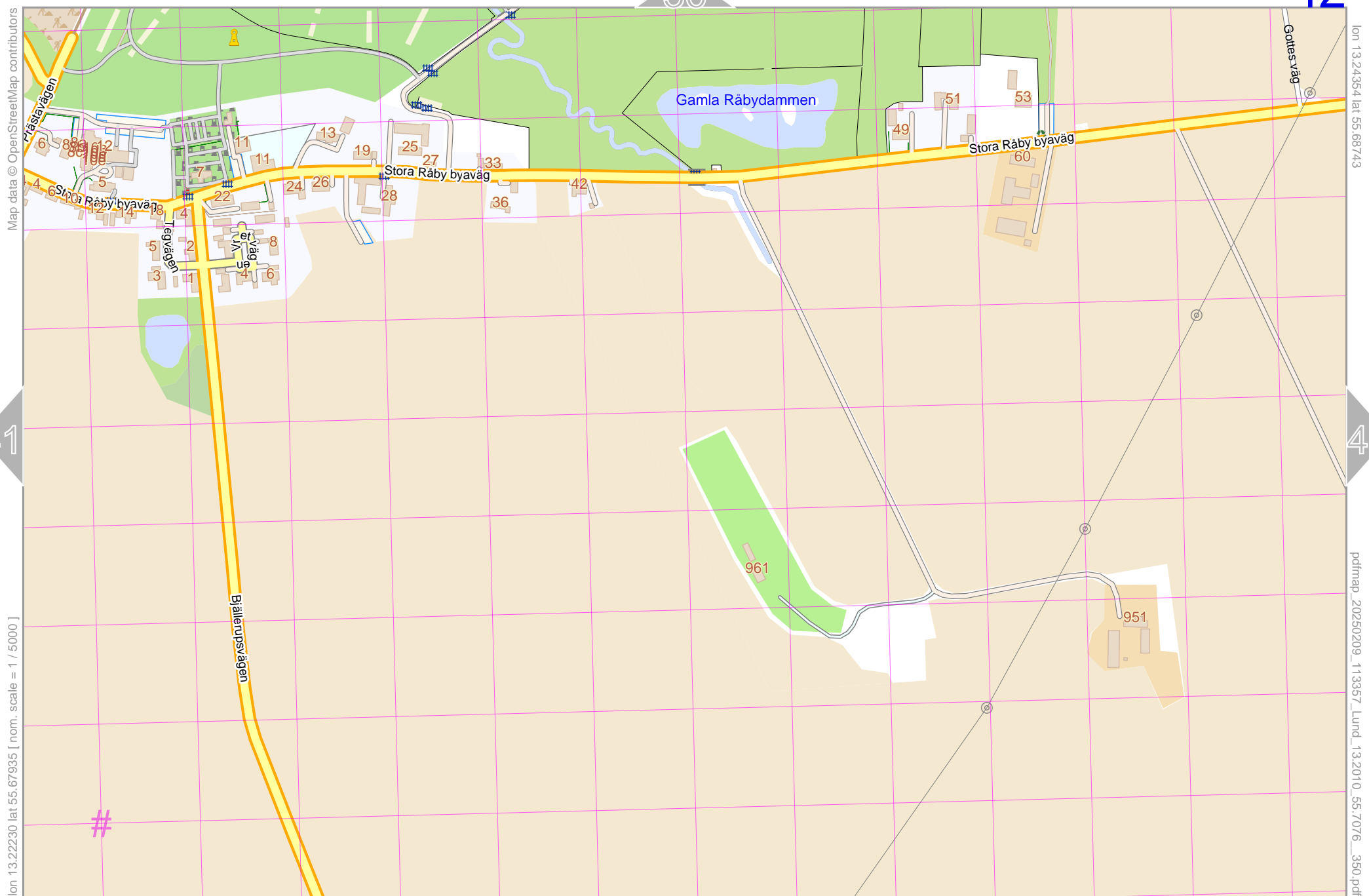
lon 13.22230 lat 55.68743



lon 13.20107 lat 55.67935 [nom. scale = 1 / 5000]

pdfmap_20250209_113357_Lund_13.2010_55.7076_350.pdf

UTM: 33 U easting 386.90 km northing 6171.90 km
UTM-Grid-width = 100m



Map data © OpenStreetMap contributors

lon 13.222230 lat 55.67935 [nom. scale = 1 / 5000]

lon 13.24354 lat 55.68743

pdfmap_20250209_113357_Lund_13.2010_55.7076_350.pdf

#

UTM: 33 U easting 388.30 km northing 6171.90 km
UTM-Grid-width = 100m

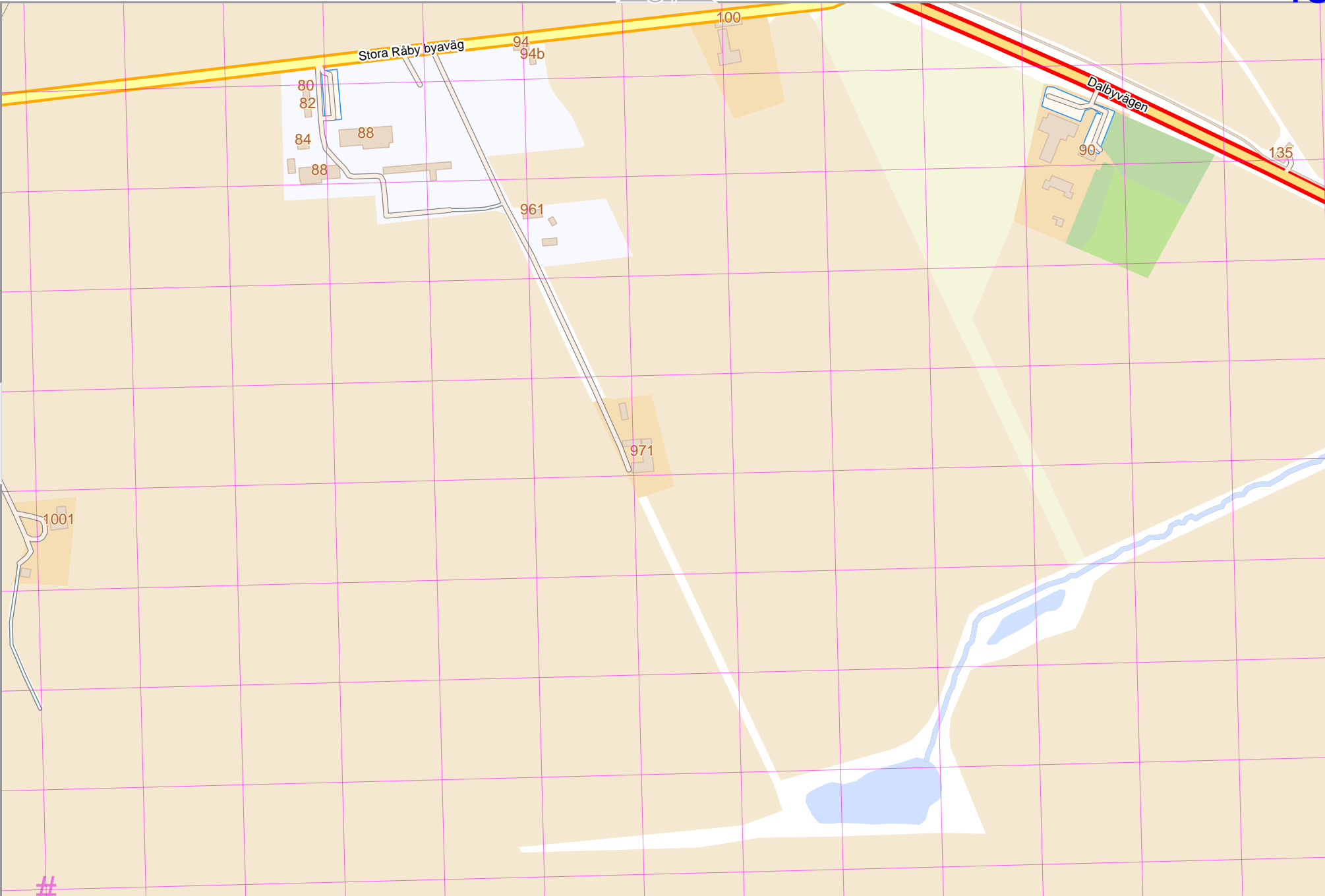
Map data © OpenStreetMap contributors

lon 13.26478 lat 55.68743

42

lon 13.24354 lat 55.67935 [nom. scale = 1 / 5000]

pdfmap_20250209_113357_Lund_13.2010_55.7076_350.pdf



UTM: 33 U easting 389.60 northing 6171.80 km
UTM-Grid-width = 100m