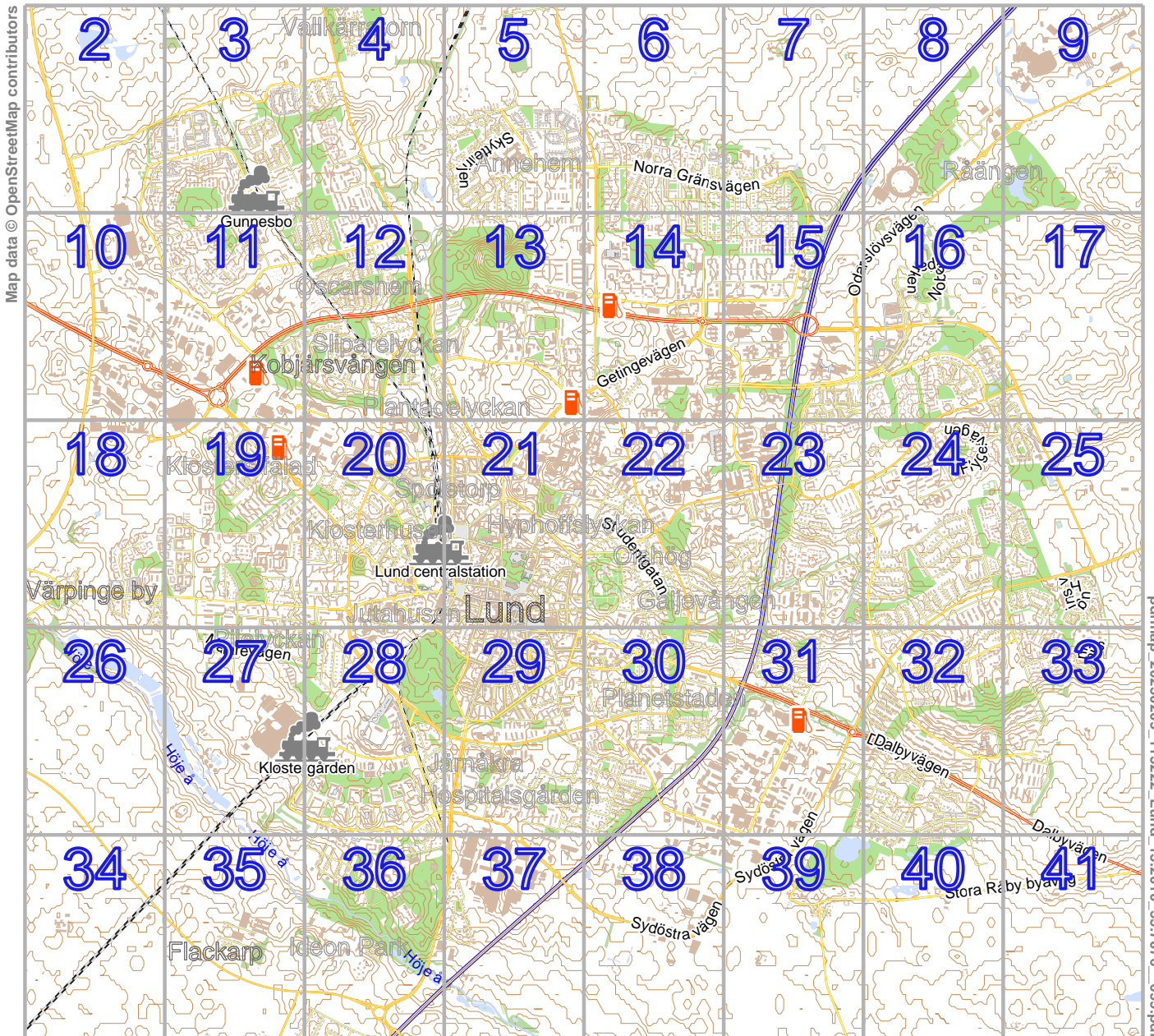


Lund

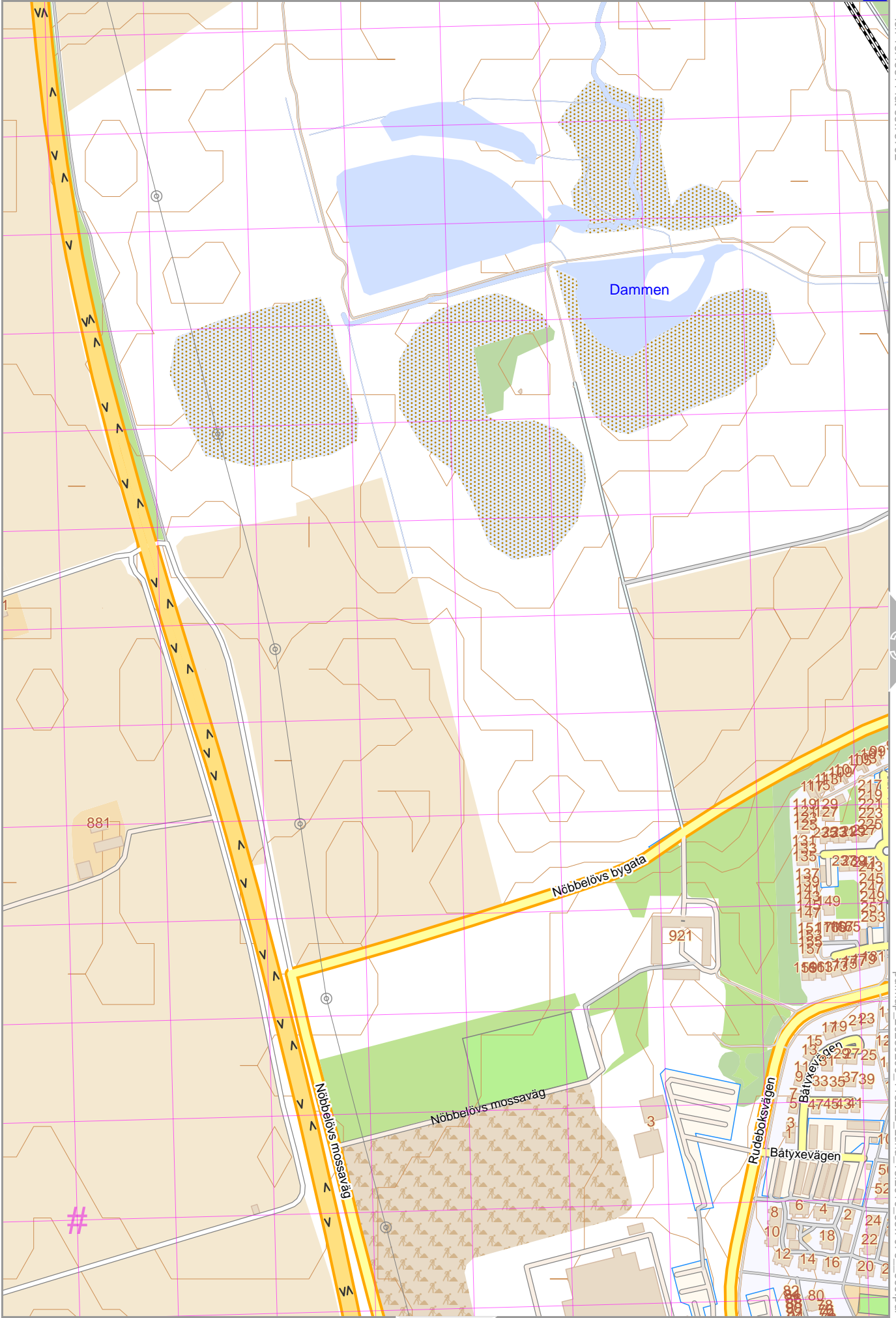
lon 13.25833 lat 55.73762



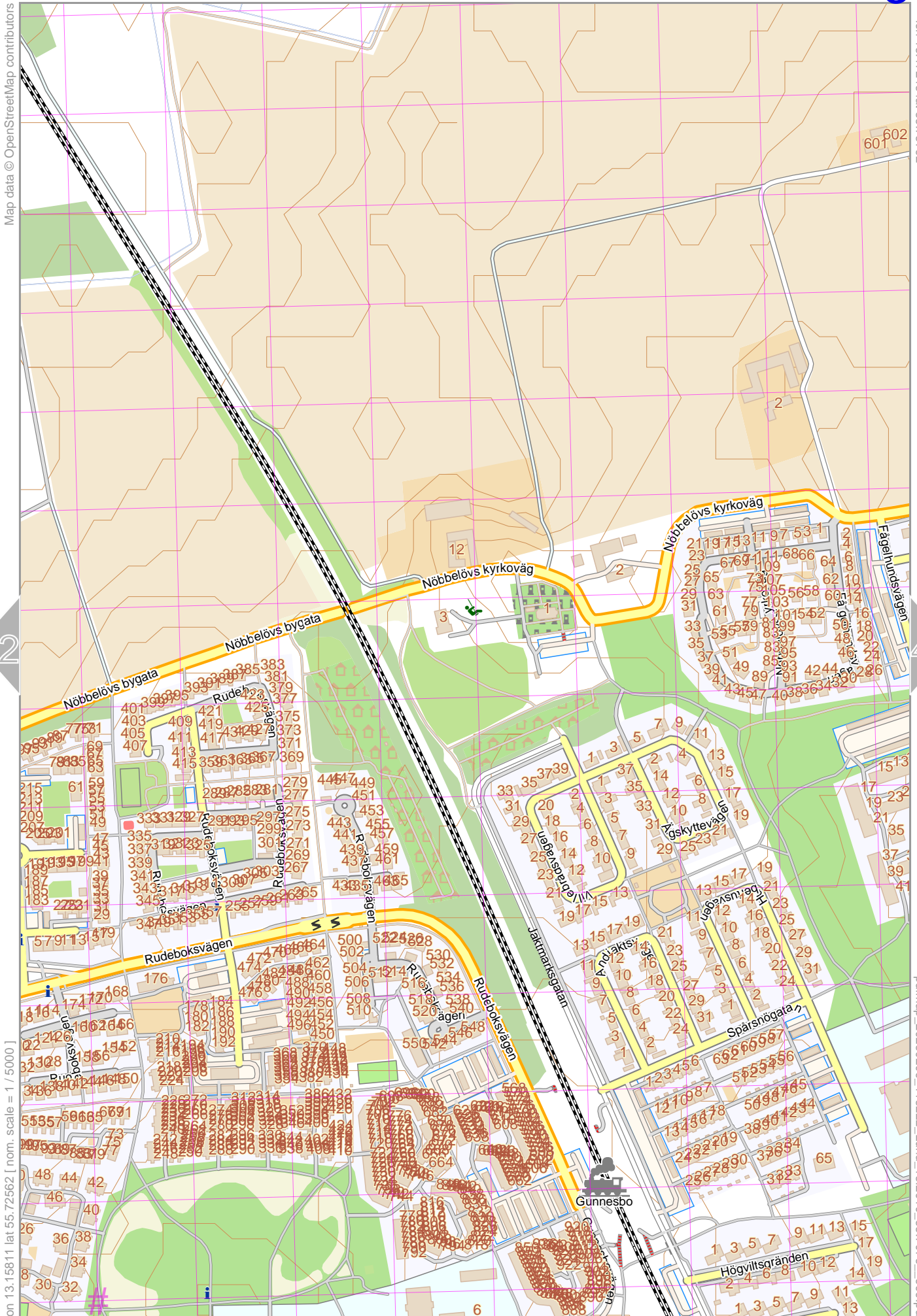
Lund

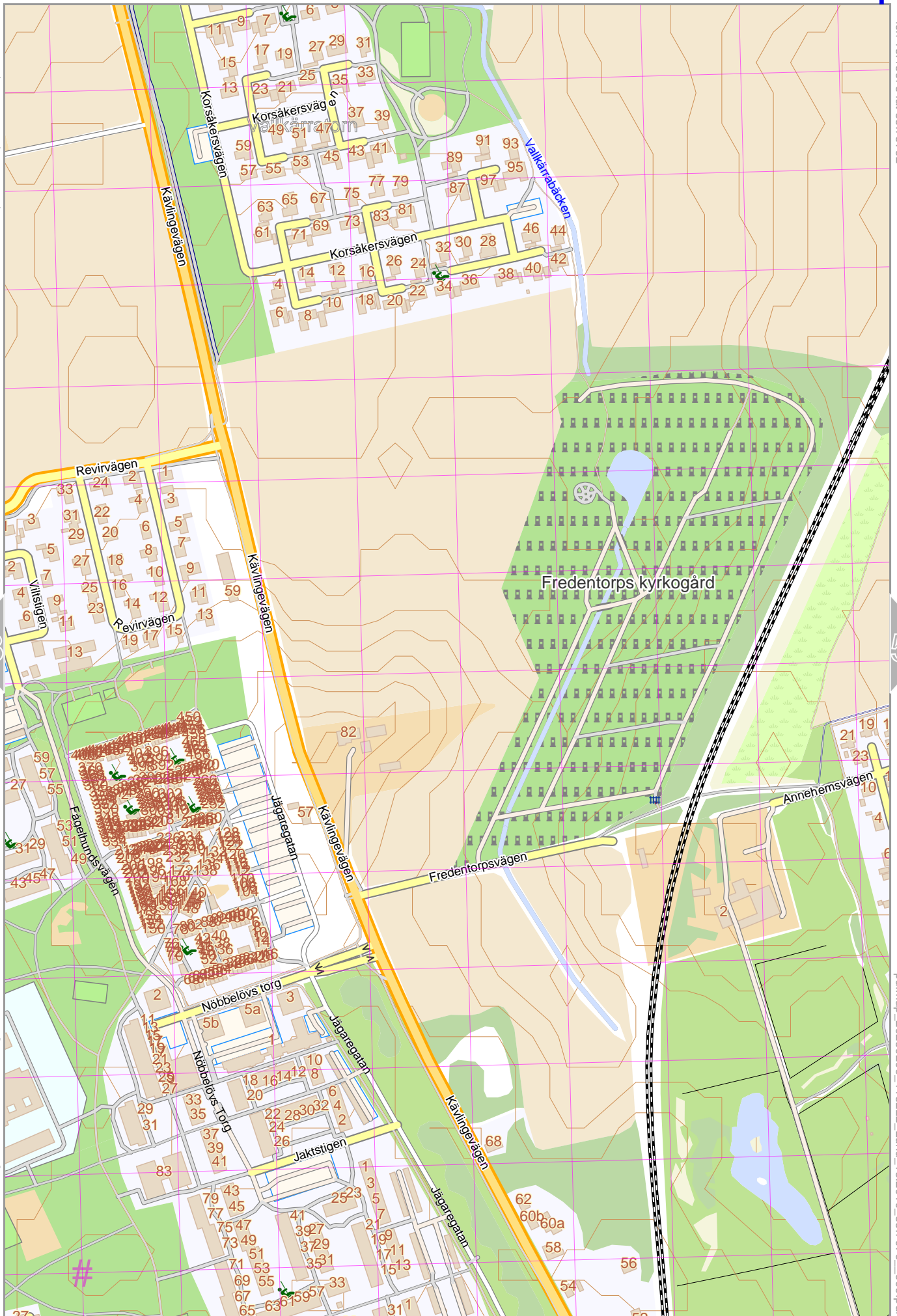
Map data © OpenStreetMap contributors

lon 13.14380 lat 55.72562 [nom. scale = 1 / 5000]



UTM: 33 U easting 383.50 km northing 6177.20 km
 UTM-Grid-width = 100m
 Contour interval = 2m

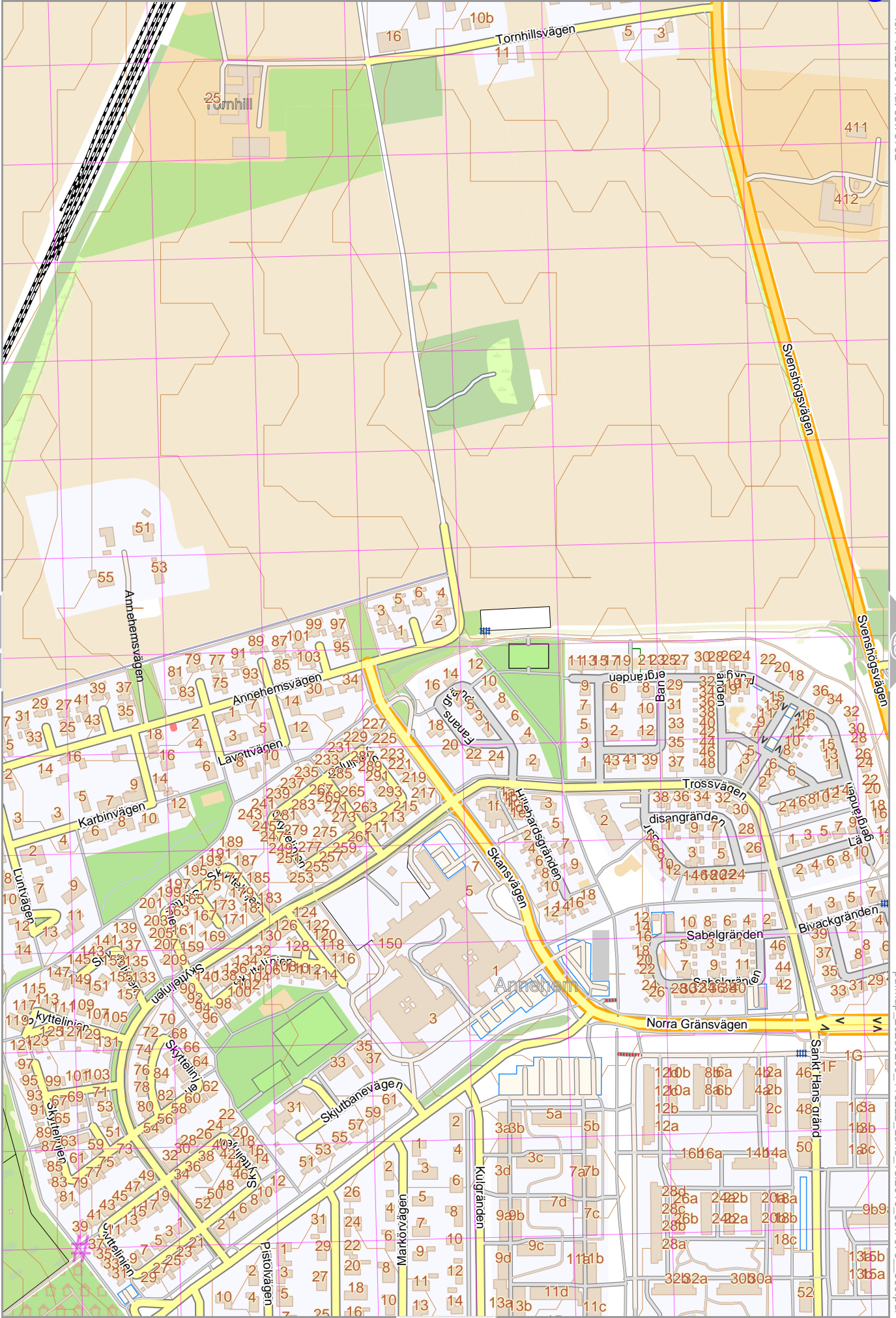




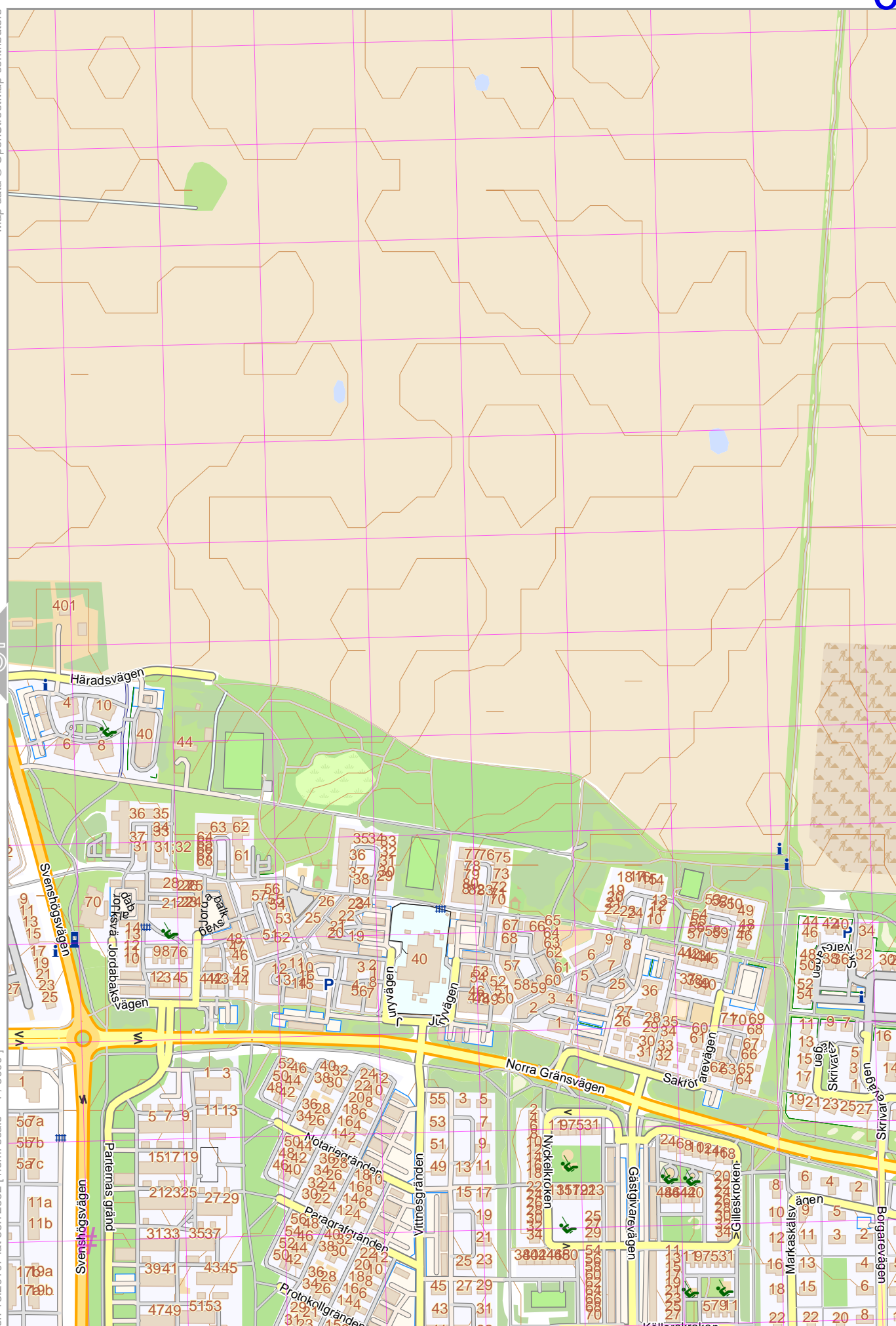
Lund

Map data © OpenStreetMap contributors

lon 13.18675 lat 55.72562 [nom. scale = 1 / 5000]



UTM: 33 U easting 386.20 km northing 6177.10 km
 UTM-Grid-width = 100m
 Contour interval = 2m



5

7

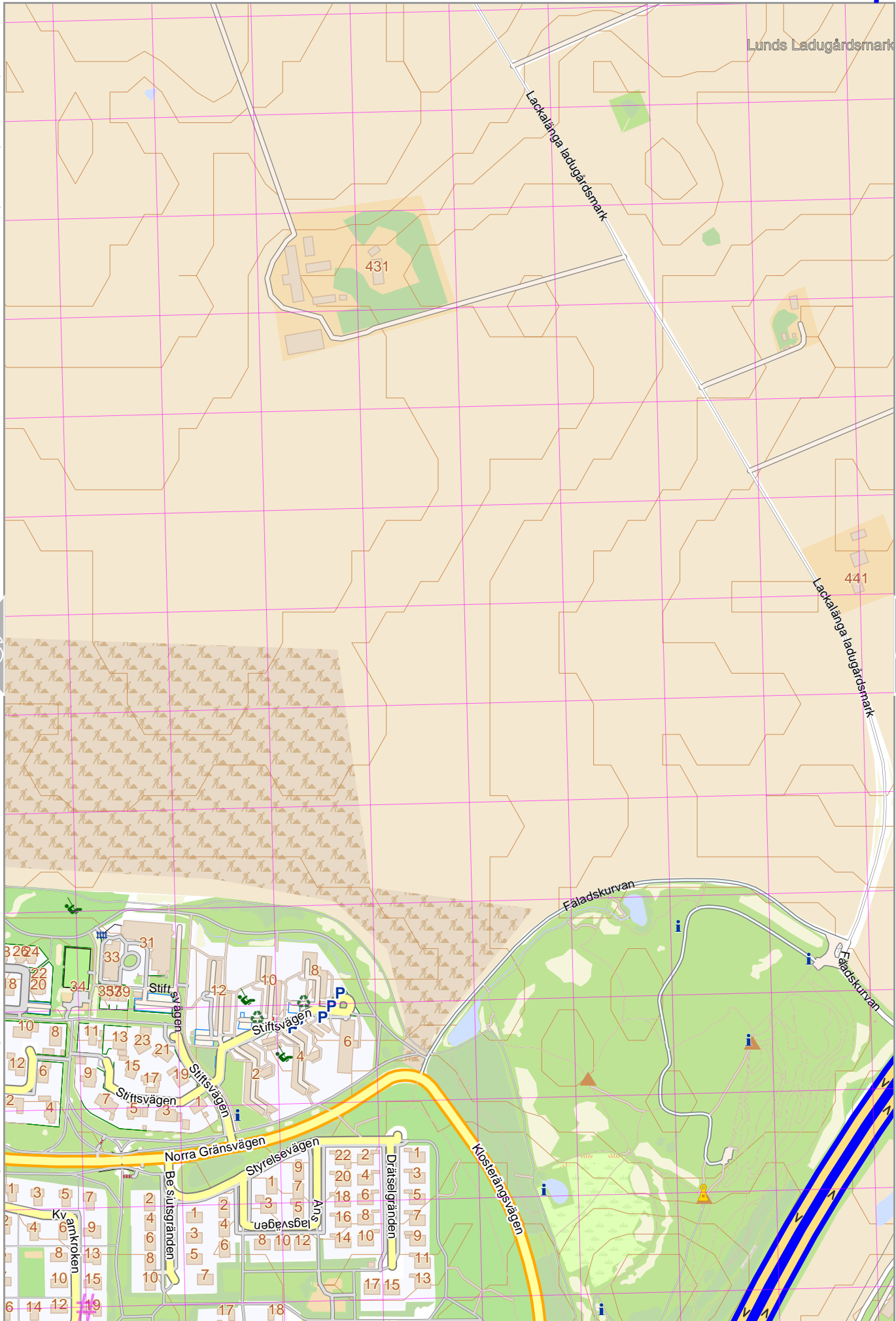
lon 13.20107 lat 55.72562 [nom. scale = 1 / 5000]

pdfmap_20250209_113222_Lund_13.2010_55.7076_699.pdf

UTM: 33 U easting 387.10 km northing 6177.10 km

UTM-Grid-width = 100m
Contour interval = 2m

14



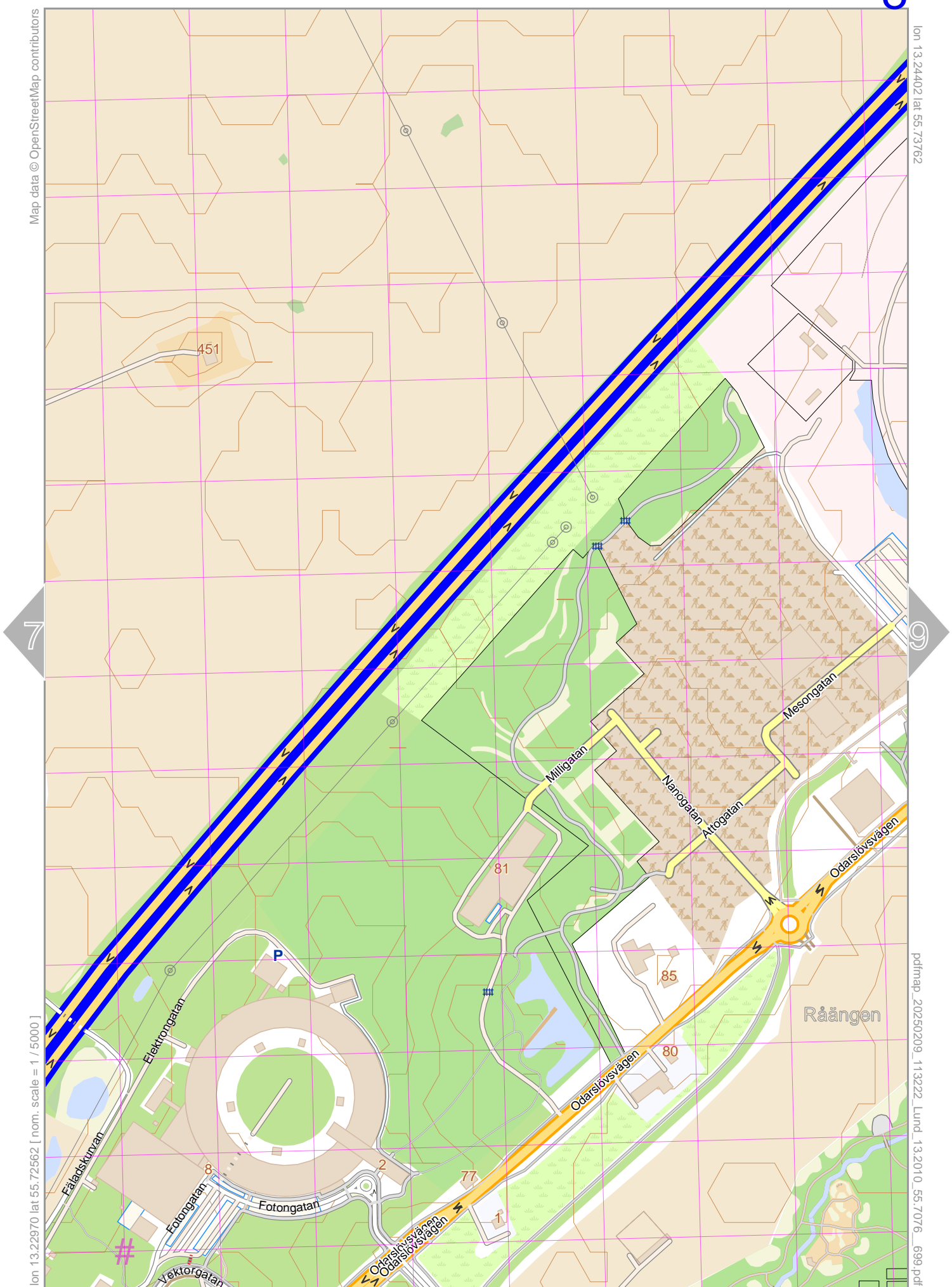
Map data © OpenStreetMap contributors

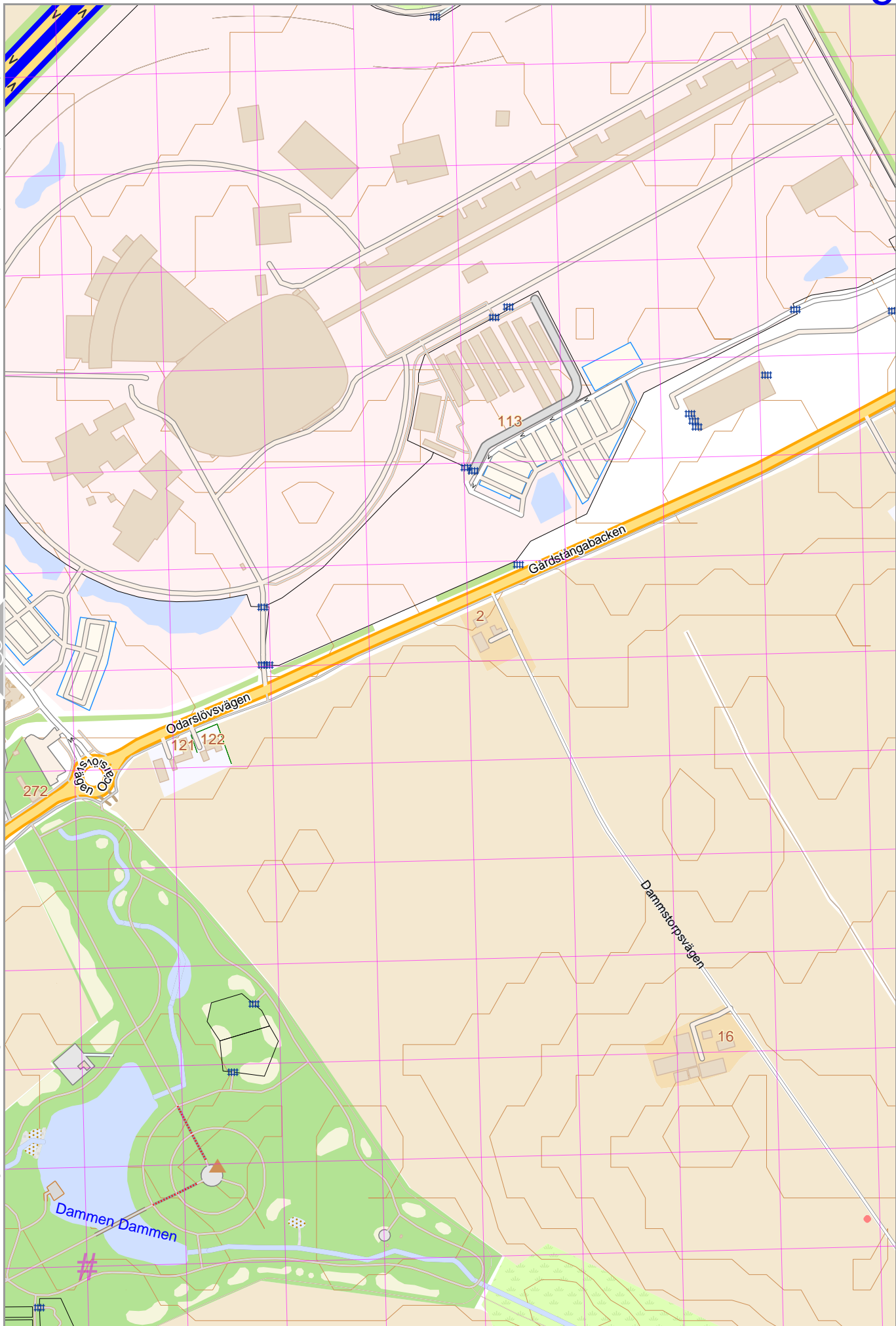
lon 13.24402 lat 55.73762

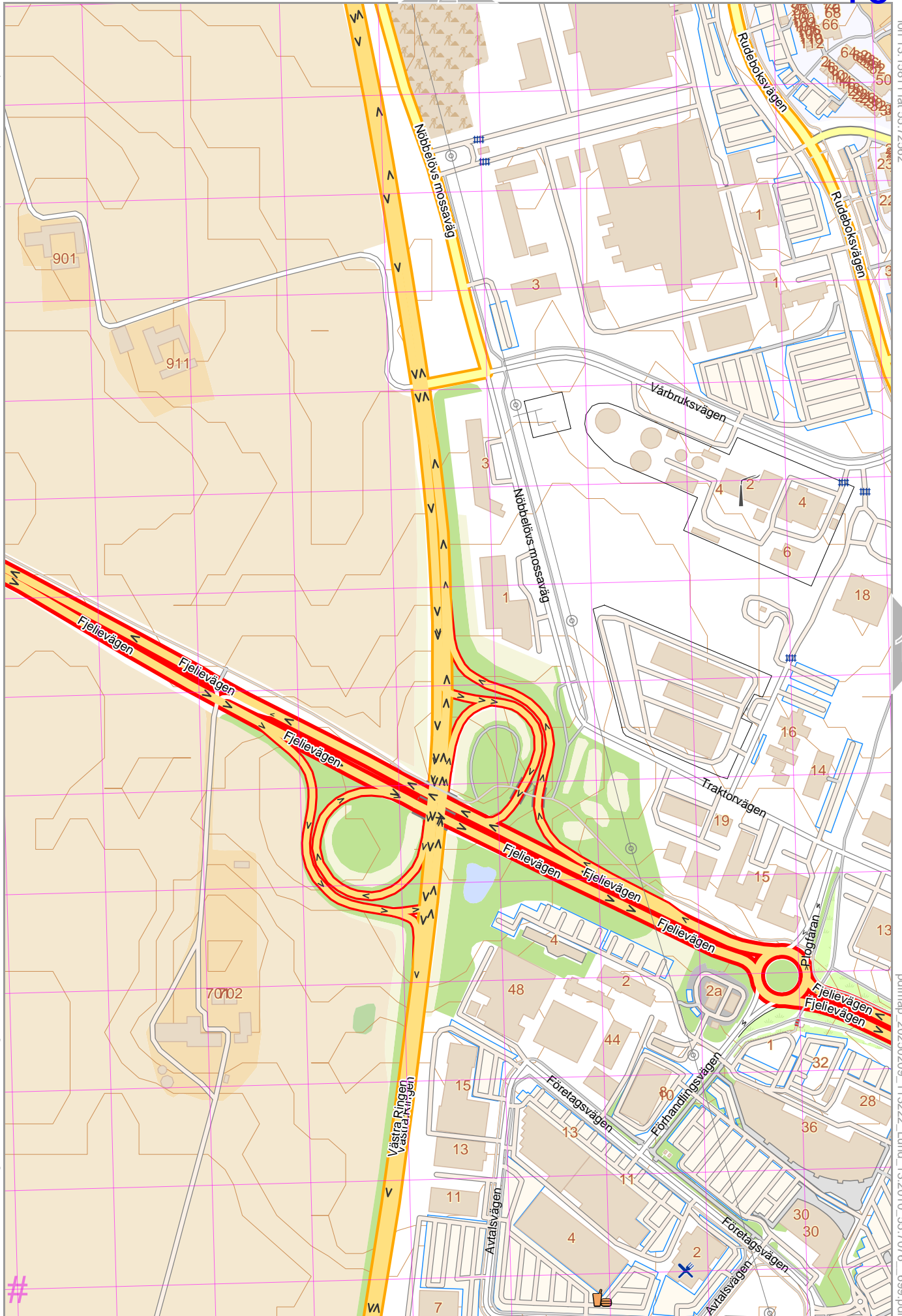
lon 13.22970 lat 55.72562 [nom. scale = 1 / 5000]

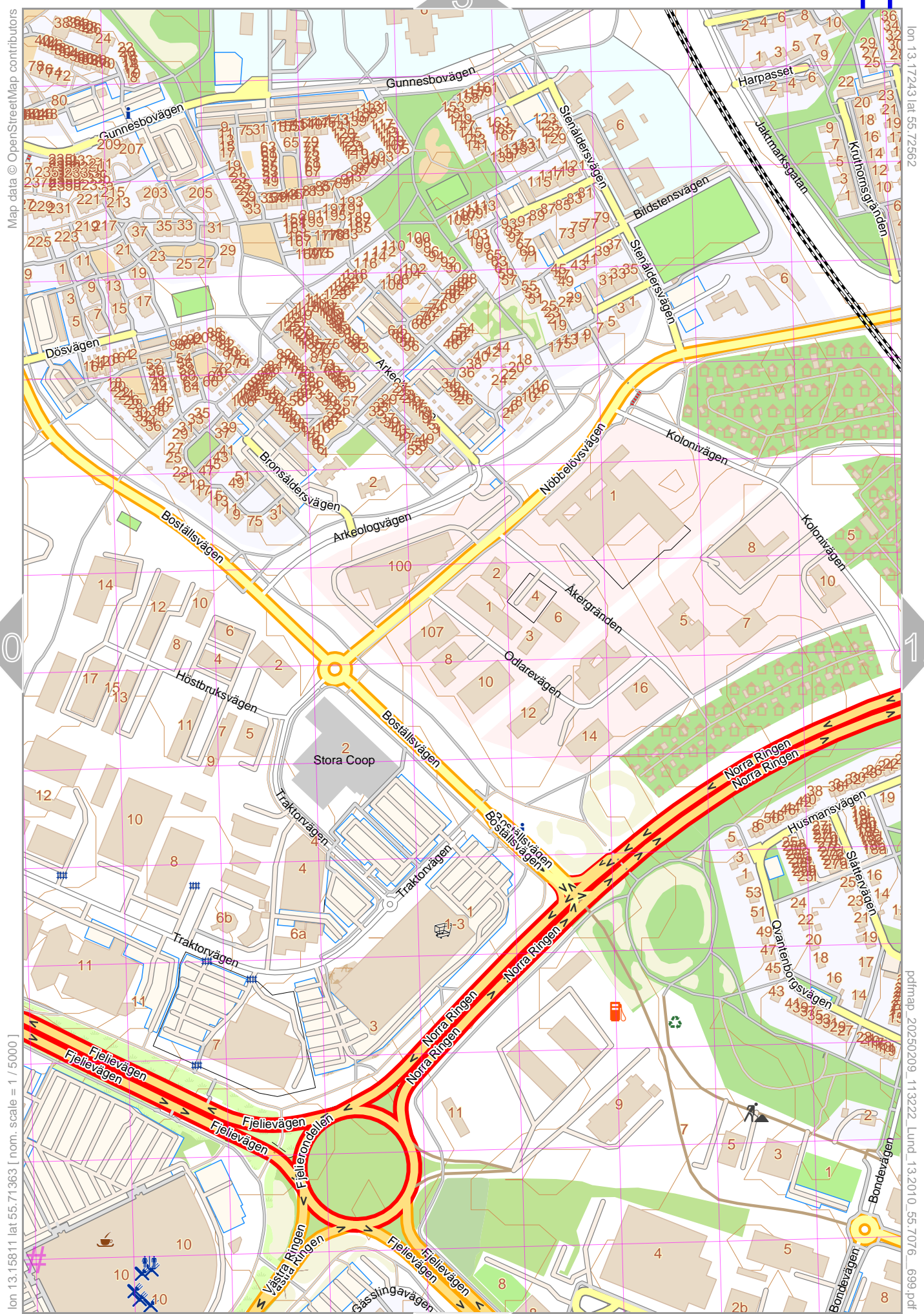
pdfmap_20250209_113222_Lund_132010_55.7076_699.pdf

UTM: 33 U easting 388.90 km northing 6177.00 km
UTM-Grid-width = 100m
Contour interval = 2m









Map data © OpenStreetMap contributors

lon 13.17243 lat 55.72562

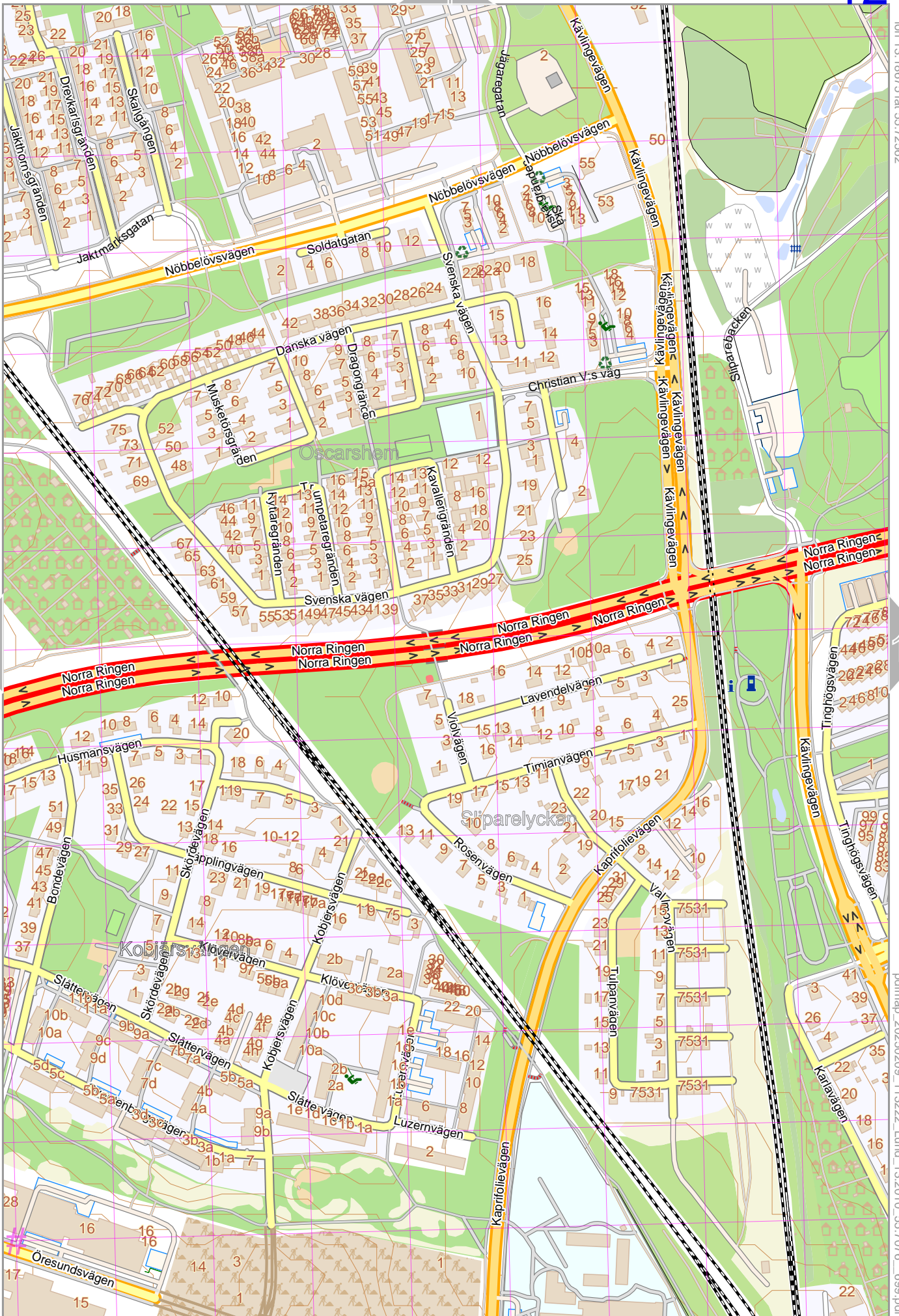
lon 13.15811 lat 55.71363 [nom. scale = 1 / 5000]

pdfmap_20250209_113222_Lund_132010_55.7076_699.pdf

UTM: 33 U easting 384.30 km northing 6175.80 km
 UTM-Grid-width = 100m
 Contour interval = 2m

Lund

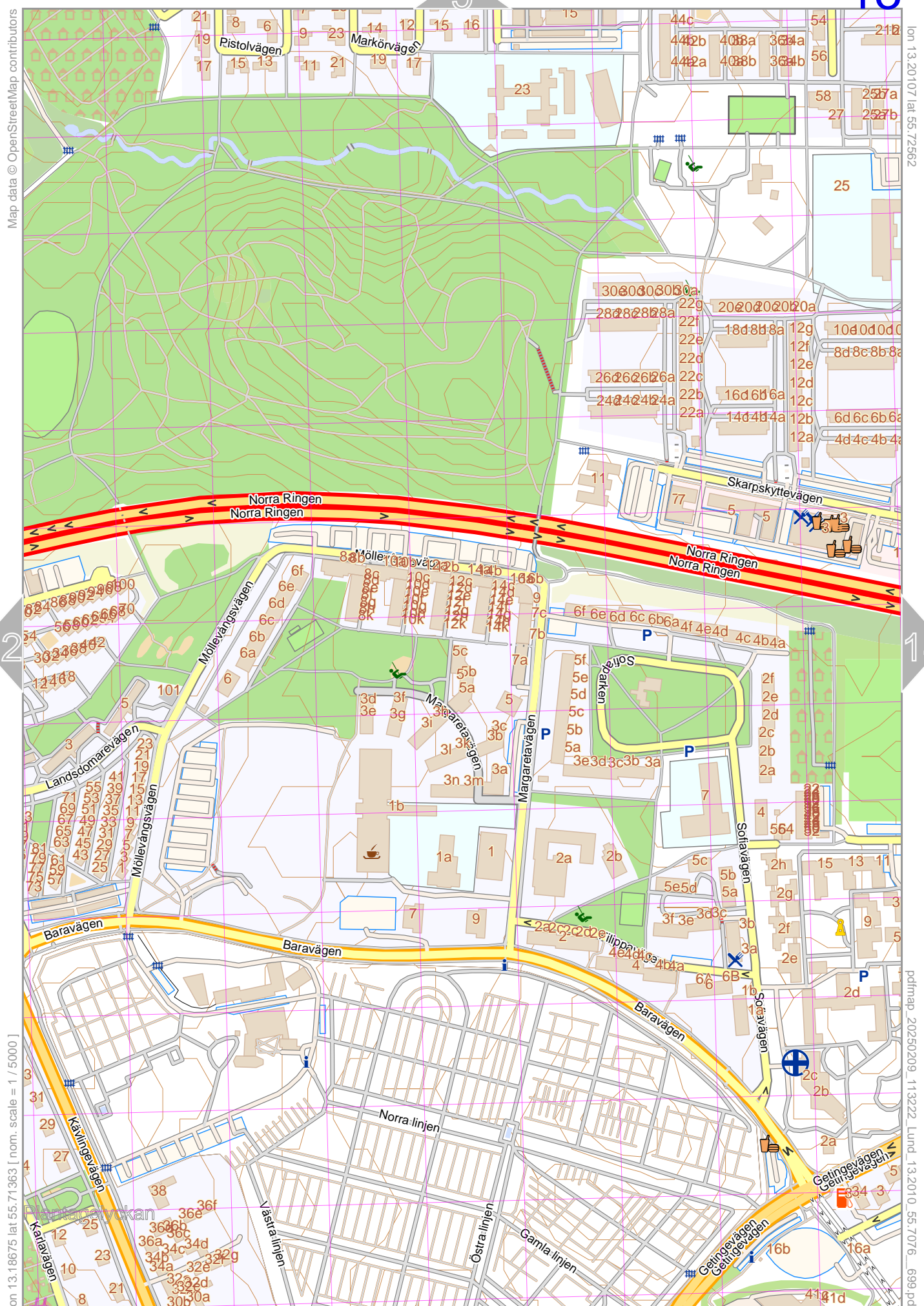
Map data © OpenStreetMap contributors



lon 13.17243 lat 55.71363 [nom. scale = 1 / 5000]

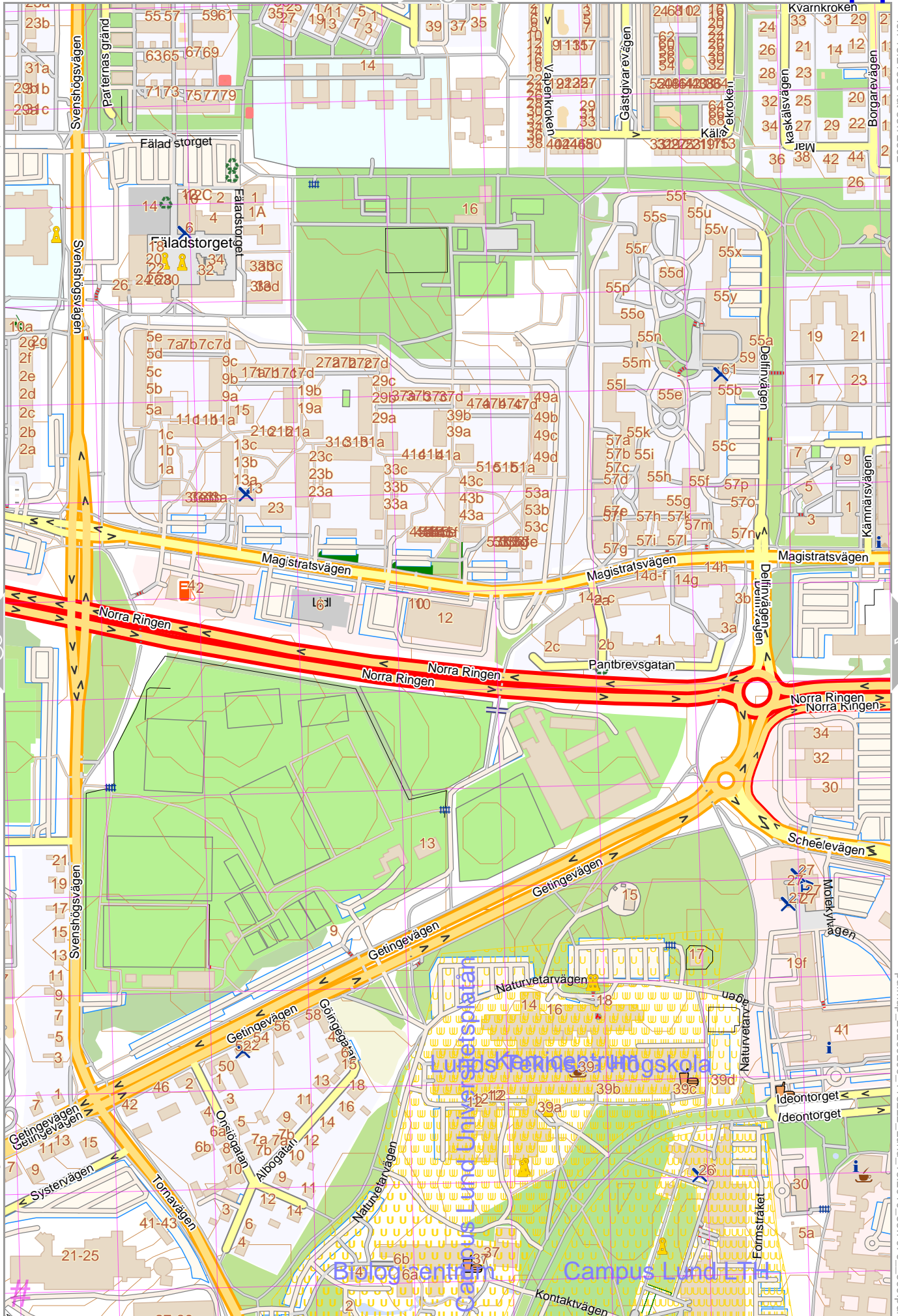
UTM: 33 U easting 385.20 km northing 6175.80 km

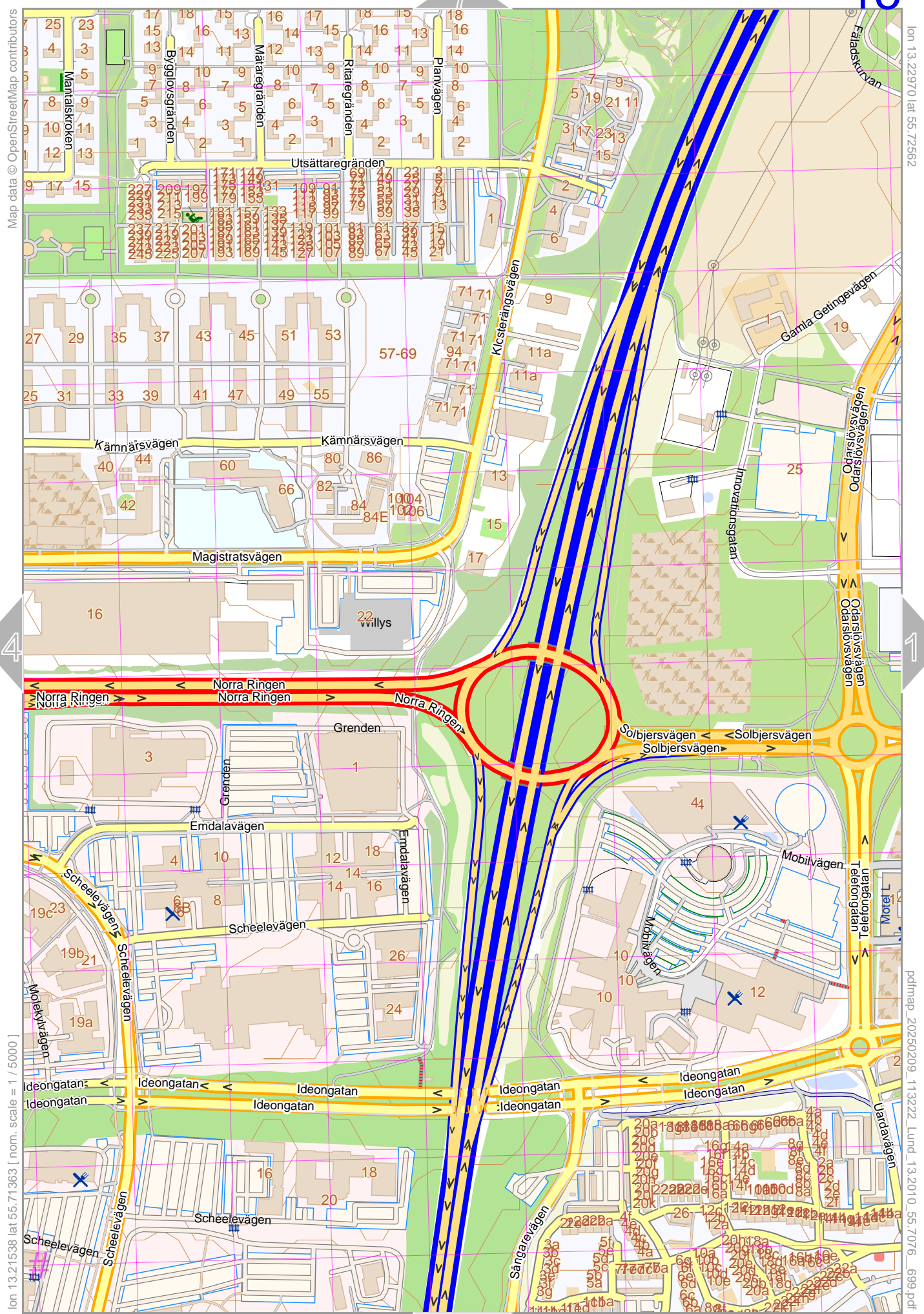
UTM-Grid-width = 100m
Contour interval = 2m



lon 13.18675 lat 55.71363 [nom. scale = 1 / 5000]

UTM: 33 U easting 386.10 km northing 6175.70 km
UTM-Grid-width = 100m
Contour interval = 2m





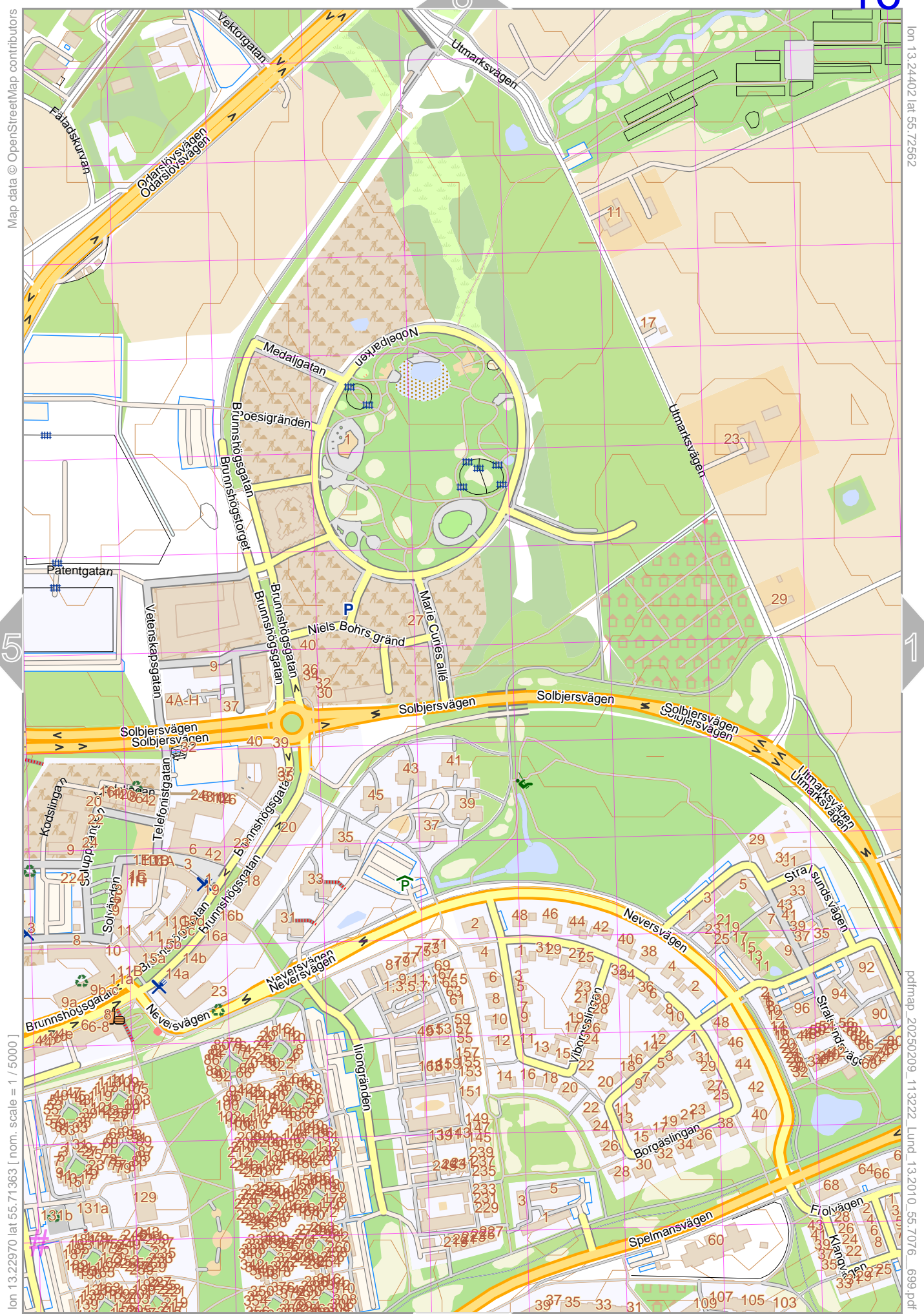
Map data © OpenStreetMap contributors

lon 13.22970 lat 55.72562

lon 13.21538 lat 55.71363 [nom. scale = 1 / 5000]

pdfmap_20250209_113222_Lund_13.2010_55.7076_699.pdf

UTM: 33 U easting 387.90 km northing 6175.70 km
 UTM-Grid-width = 100m
 Contour interval = 2m



Map data © OpenStreetMap contributors

lon 13.24402 lat 55.72562

lon 13.22970 lat 55.71363 [nom. scale = 1 / 5000]

pdfmap_20250209_113222_Lund_13.2010_55.7076_699.pdf

UTM: 33 U easting 388.80 km northing 6175.70 km

UTM-Grid-width = 100m
Contour interval = 2m

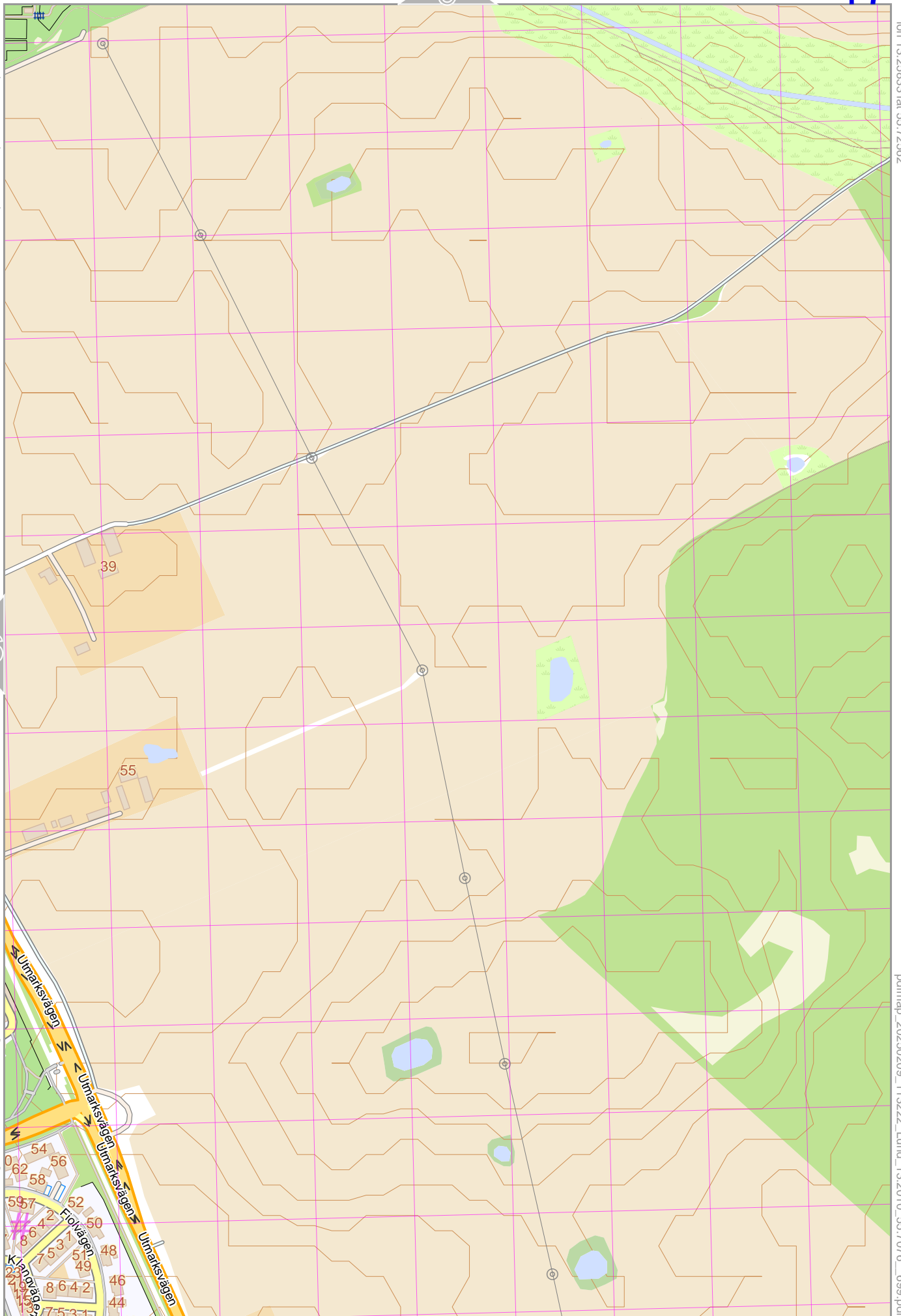
Map data © OpenStreetMap contributors

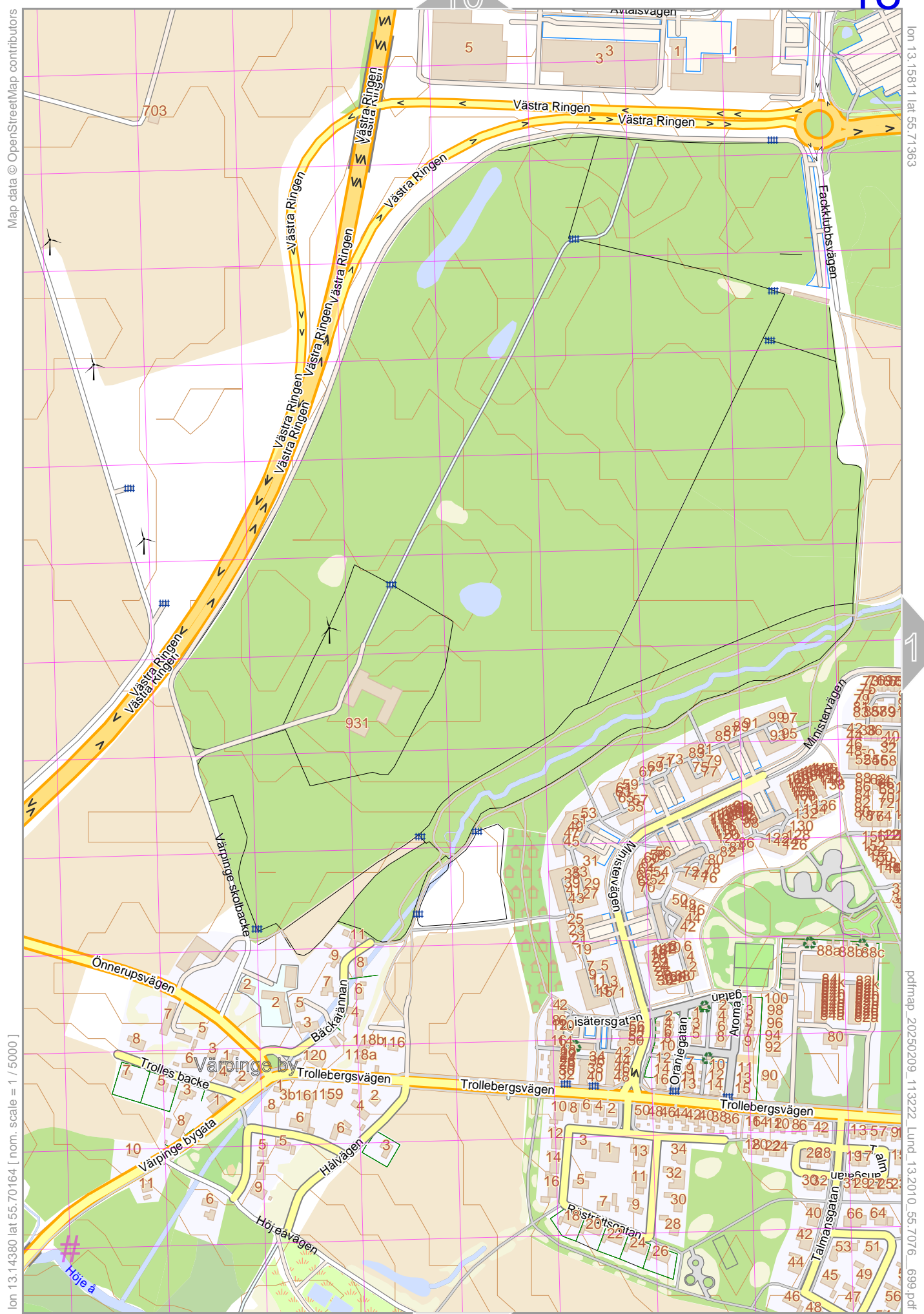
lon 13.25633 lat 55.72562

lon 13.24402 lat 55.71363 [nom. scale = 1 / 5000]

pdfmap_20250209_113222_Lund_132010_55.7076_699.pdf

UTM: 33 U easting 389.70 km northing 6175.70 km
UTM-Grid-width = 100m
Contour interval = 2m





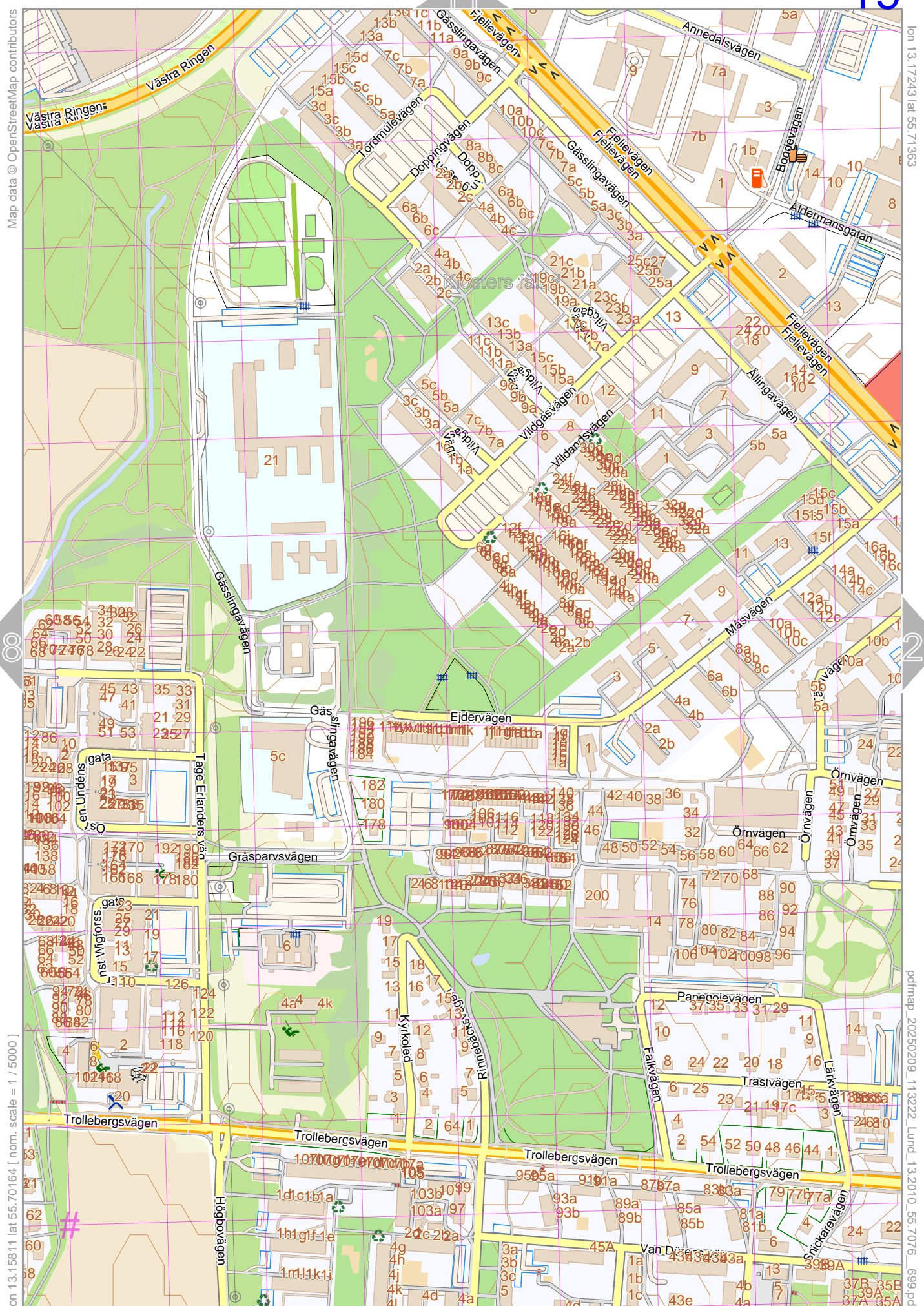
Map data © OpenStreetMap contributors

lon 13.15811 lat 55.71363

lon 13.14380 lat 55.70164 [nom. scale = 1 / 5000]

pdfmap_20250209_113222_Lund_13.2010.55.7076_699.pdf

UTM: 33 U easting 383.40 km northing 6174.50 km
 UTM-Grid-width = 100m
 Contour interval = 2m



Map data © OpenStreetMap contributors

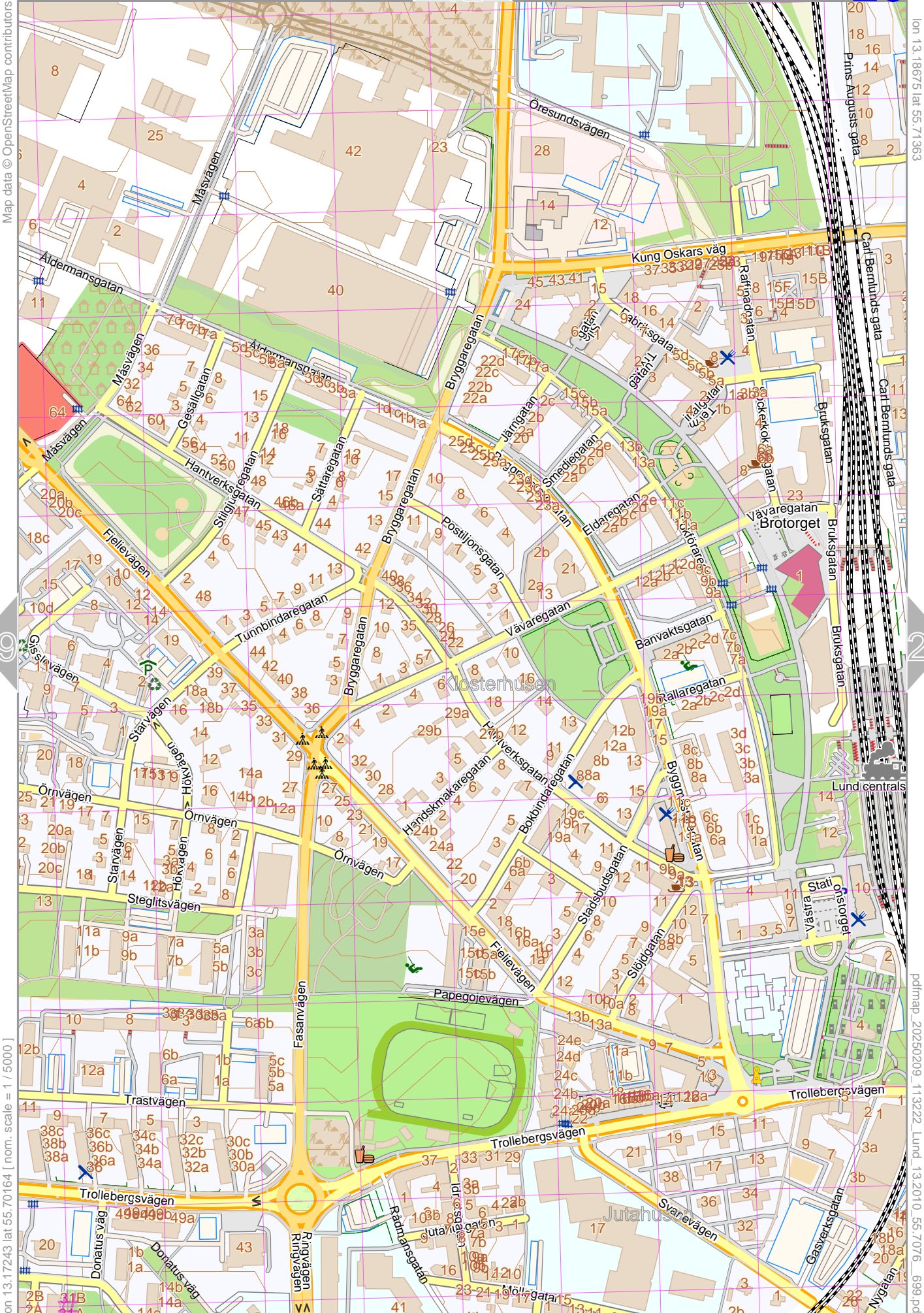
lon 13.17243 lat 55.71363

lon 13.15811 lat 55.70164 [nom. scale = 1 / 5000]

pdfmap_20250209_113222_Lund_13.2010.55.7076_699.pdf

UTM: 33 U easting 384.30 km northing 6174.50 km

UTM-Grid-width = 100m
Contour interval = 2m



Map data © OpenStreetMap contributors

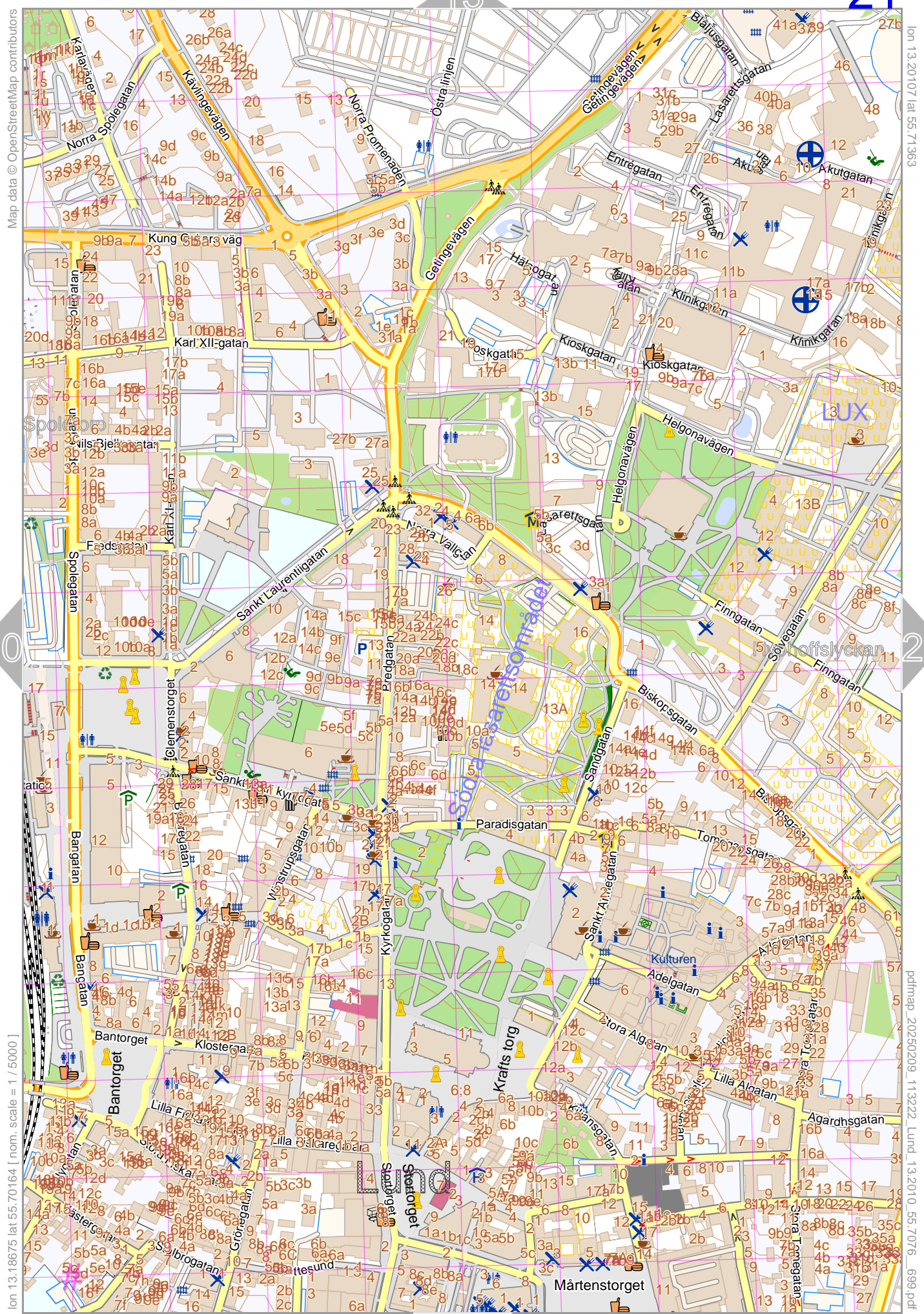
lon 13.18675 lat 55.71363

lon 13.17243 lat 55.70164 [nom. scale = 1 / 5000]

pdfmap_20250209_113222_Lund_13.2010_55.7076_699.pdf

UTM: 33 U easting 385.20 km northing 6174.40 km

UTM-Grid-width = 100m
Contour interval = 2m



Map data © OpenStreetMap contributors

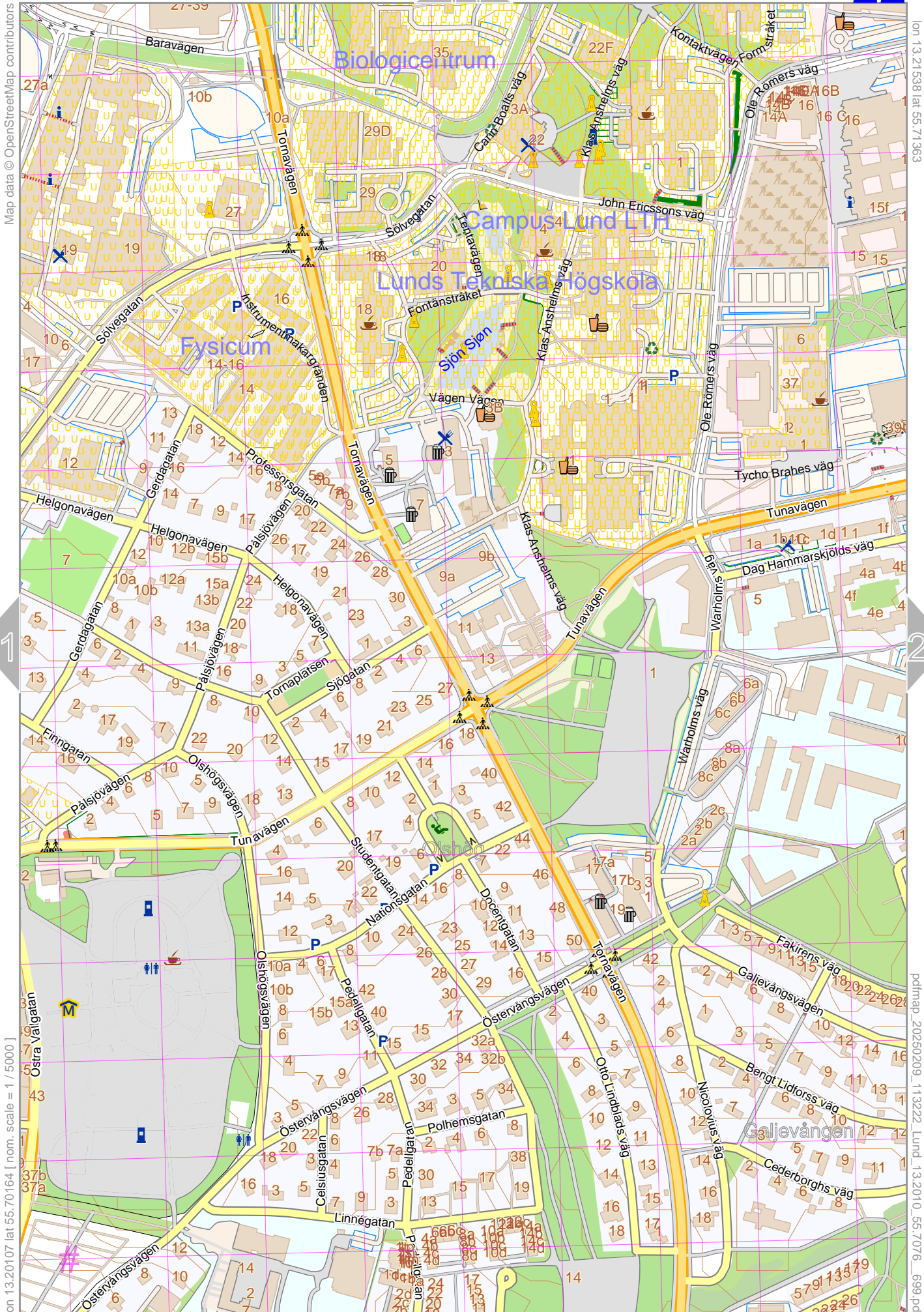
lon 13.20107 lat 55.71363

lon 13.18675 lat 55.70164 [nom. scale = 1/5000]

pdfmap_20250209_113222_Lund_13.2010_55.7076_699.pdf

UTM: 33 U easting 386.10 km northing 6174.40 km

UTM-Grid-width = 100m
Contour interval = 2m

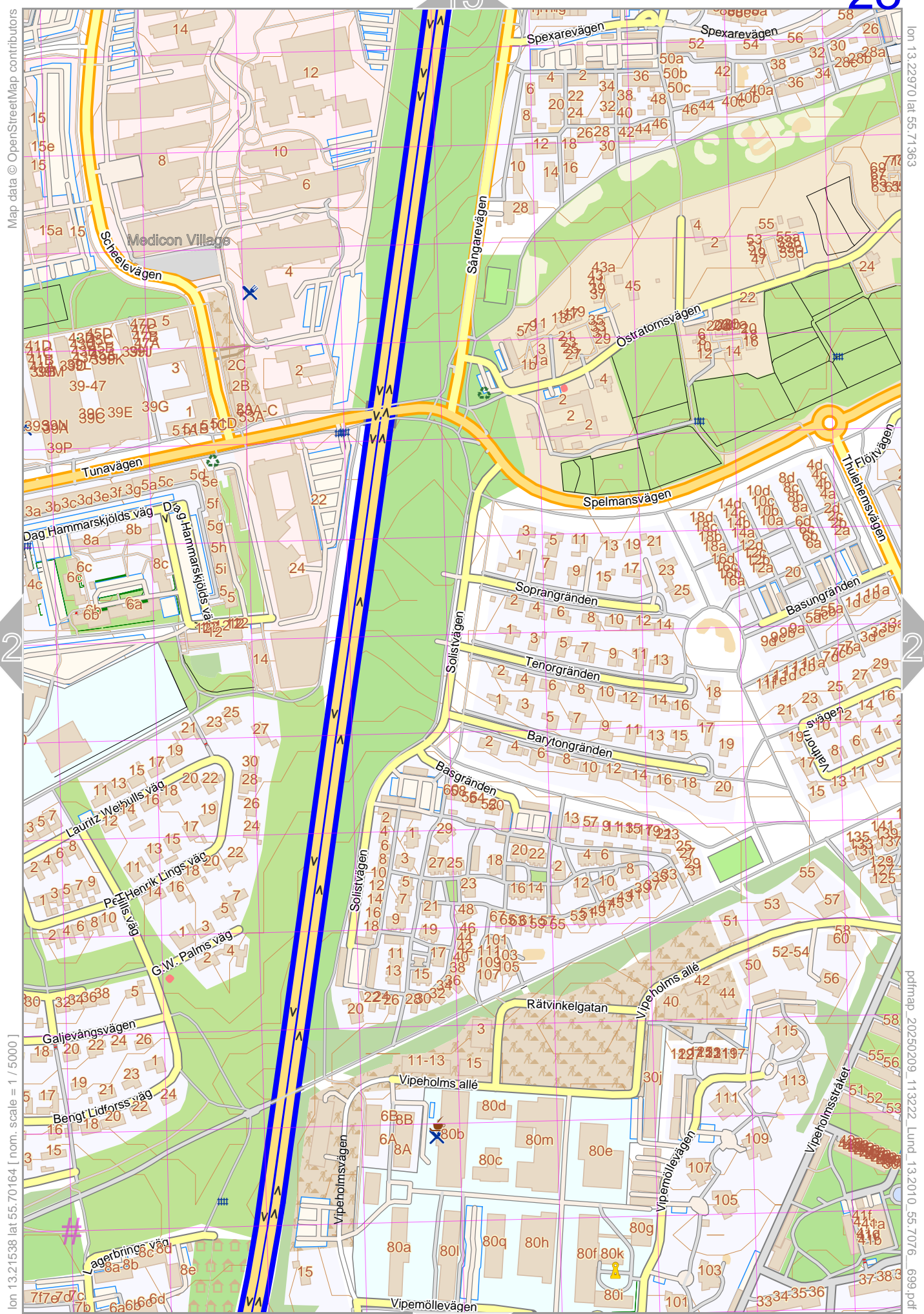


lon 13.20107 lat 55.70164 [nom. scale = 1 / 5000]

lon 13.21538 lat 55.71363

pdfmap_20250209_113222_Lund_13.2010_55.7076_699.pdf

UTM: 33 U easting 387.00 km northing 6174.40 km
 UTM-Grid-width = 100m
 Contour interval = 2m



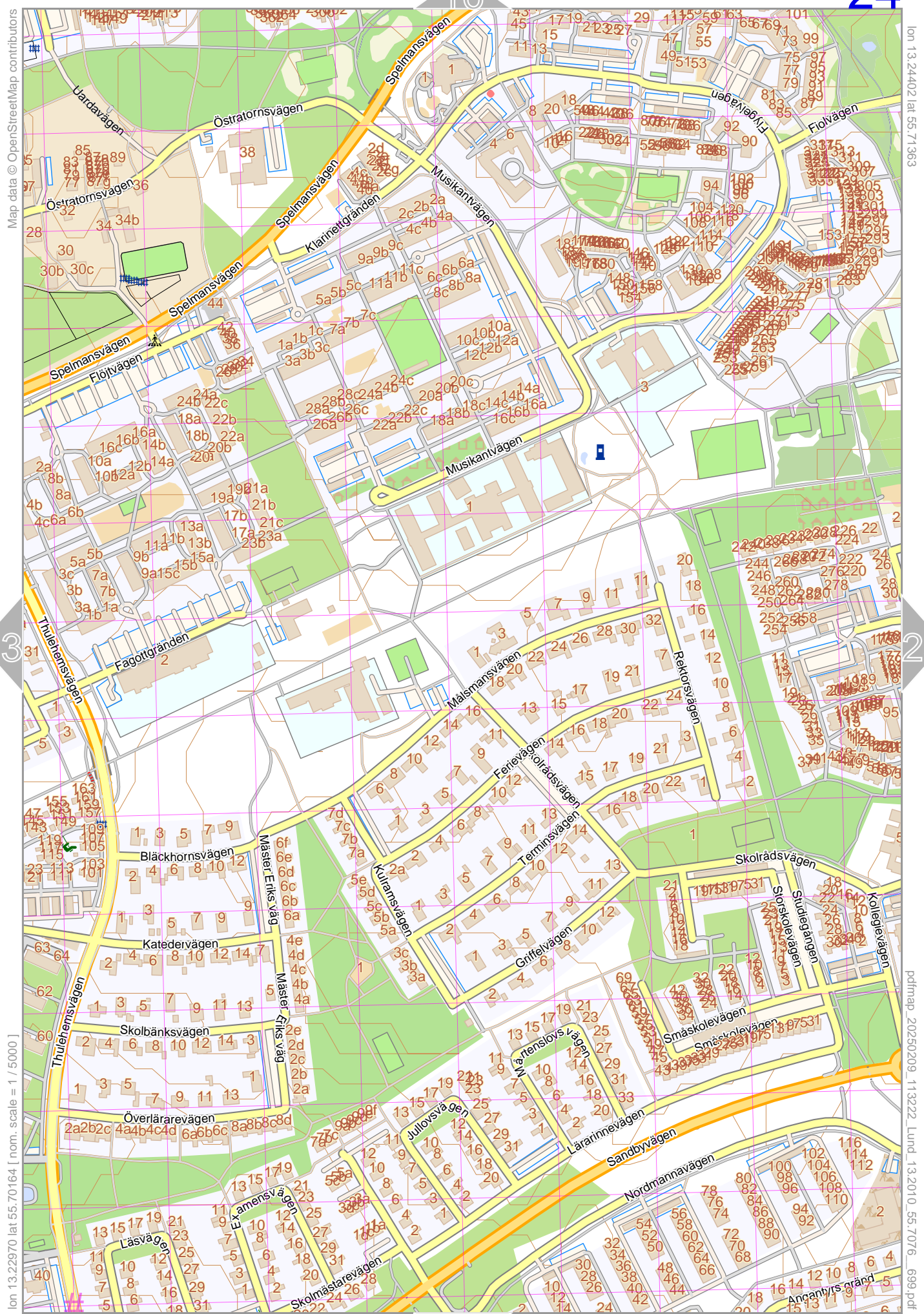
Map data © OpenStreetMap contributors

lon 13.229701 lat 55.71363

lon 13.21538 lat 55.70164 [nom. scale = 1 / 5000]

pdfmap_20250209_113222_Lund_13.2010_55.7076_699.pdf

UTM: 33 U easting 387.90 km northing 6174.40 km
 UTM-Grid-width = 100m
 Contour interval = 2m



Map data © OpenStreetMap contributors

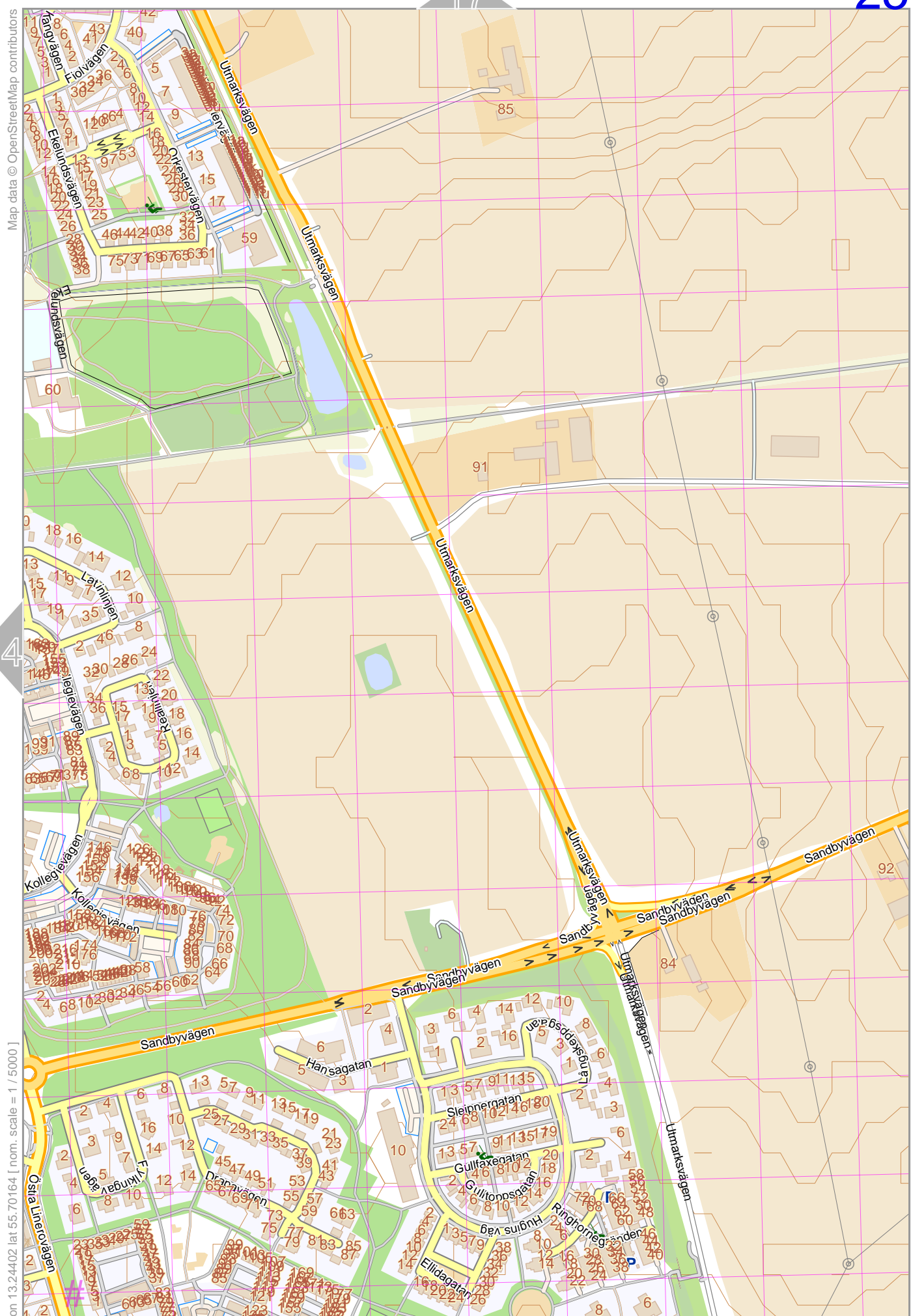
lon 13.24402 lat 55.71363

lon 13.22970 lat 55.70164 [nom. scale = 1 / 5000]

pdfmap_20250209_113222_Lund_13.2010.55.7076_699.pdf

UTM: 53 U easting 388.80 km northing 6174.30 km

UTM-Grid-width = 100m
Contour interval = 2m



Map data © OpenStreetMap contributors

lon 13.25633 lat 55.71363

lon 13.24402 lat 55.70164 [nom. scale = 1 / 5000]

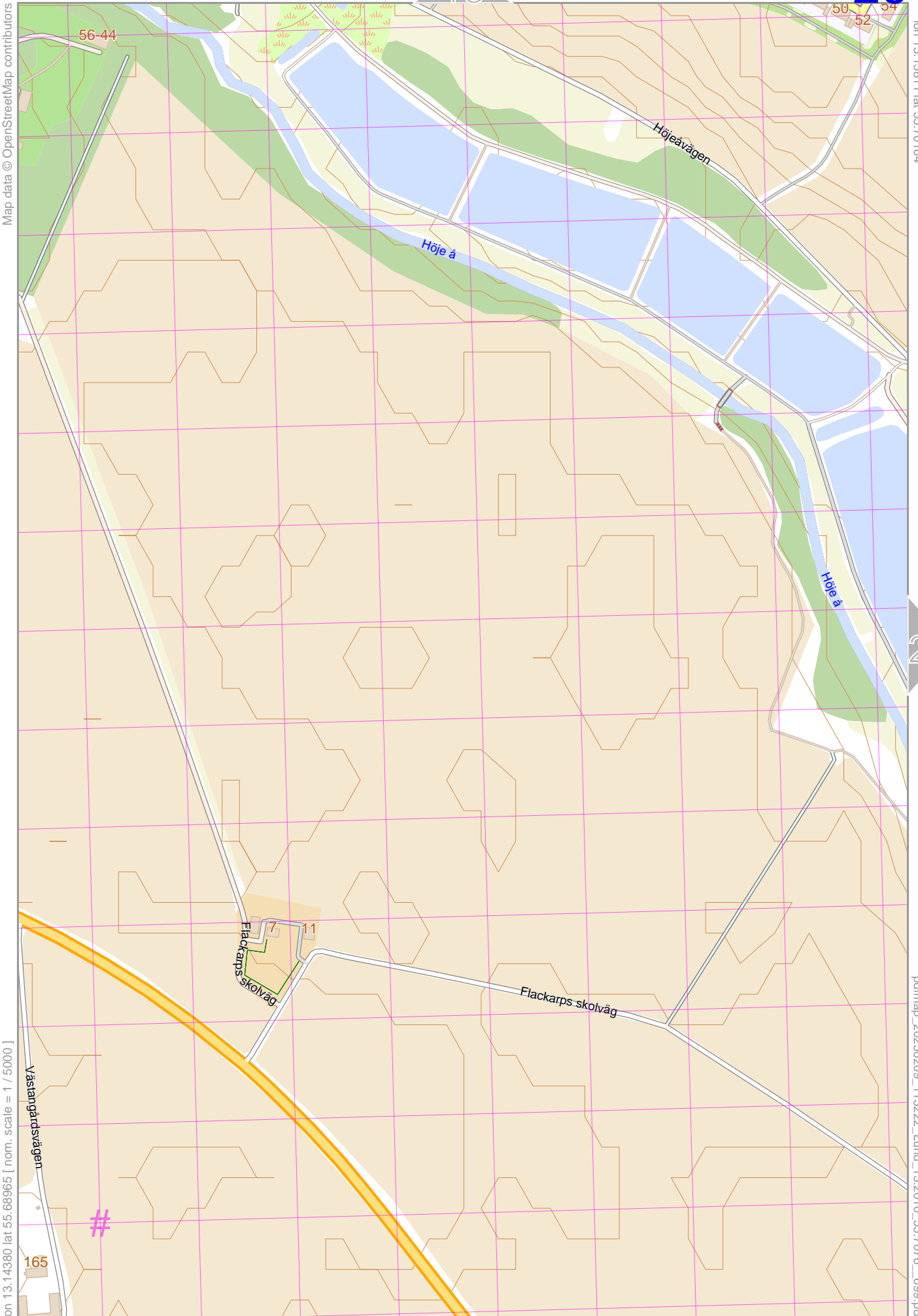
pdfmap_20250209_113222_Lund_13.2010.55.7076_699.pdf

UTM: 33 U easting 389.70 km northing 6174.30 km
 UTM-Grid-width = 100m
 Contour interval = 2m

Lund

26

18



Map data © OpenStreetMap contributors

lon 13.15811 lat 55.70164

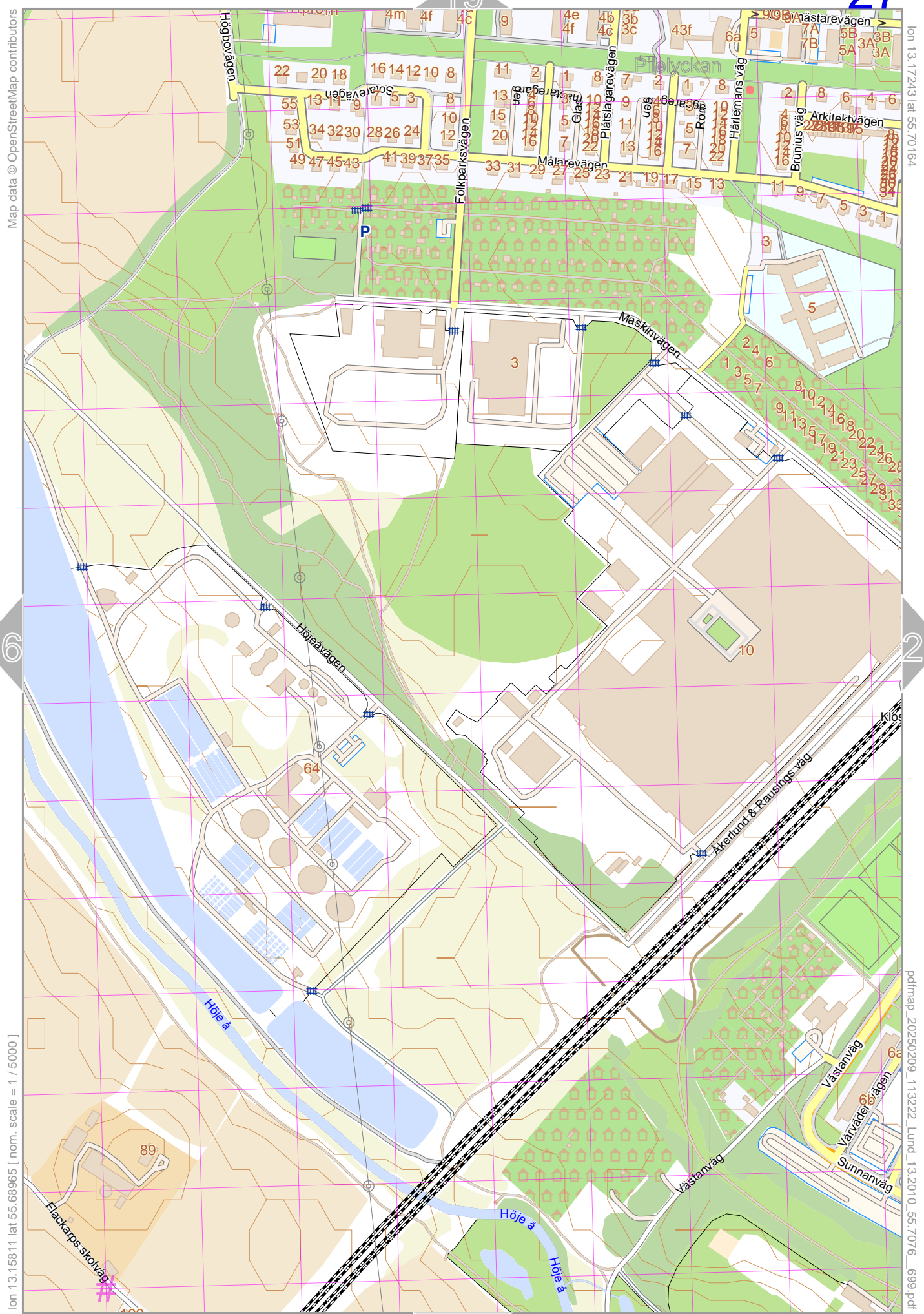
27

[lon 13.14380 lat 55.68965] nom. scale = 1 / 50000

pdfmap_20250209_113222_Lund_13.2010_55.7076_699.pdf

UTM: 33 U easting 383.40 km northing 6173.20 km
 UTM-Grid-width = 100m
 Contour interval = 2m

34



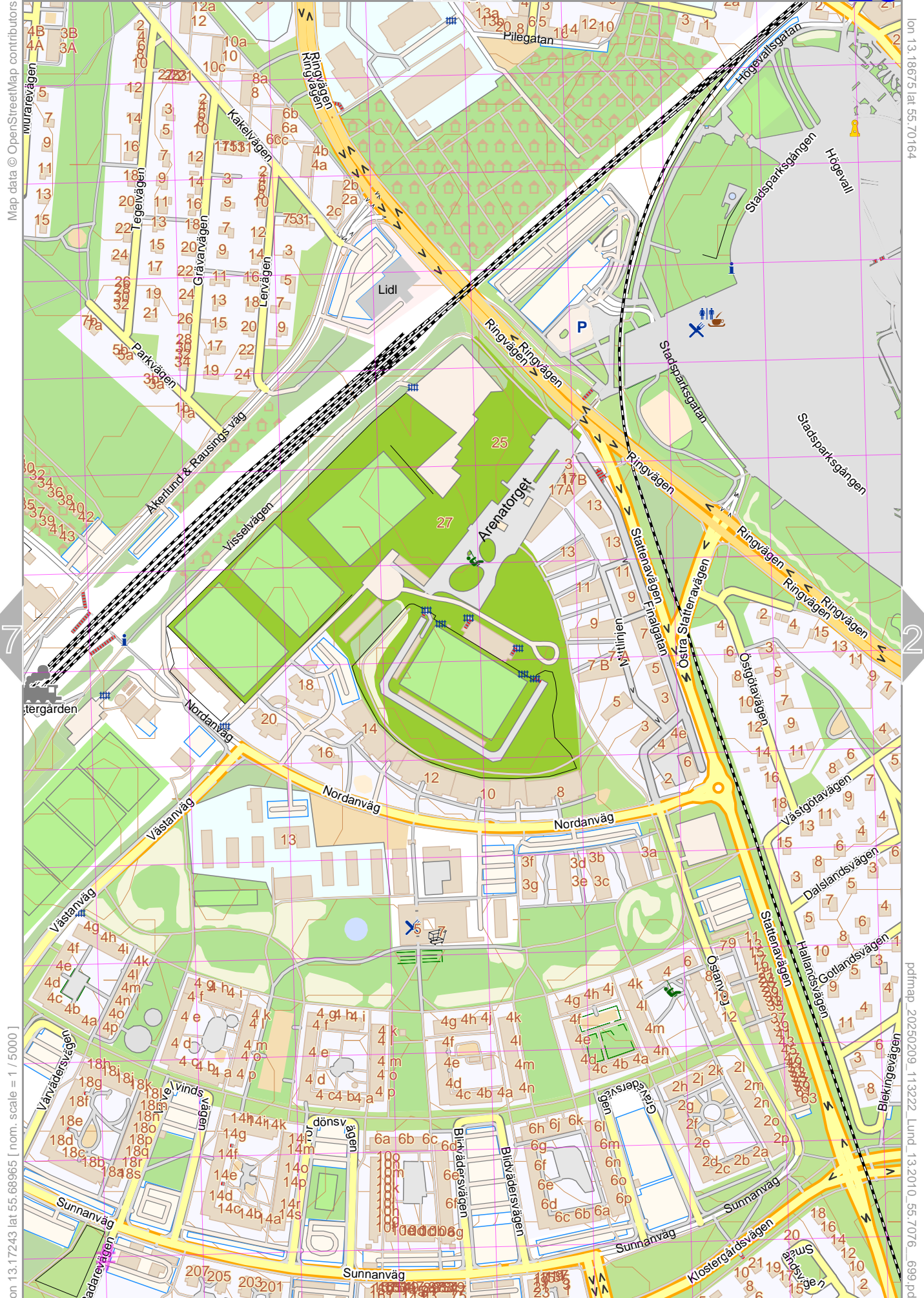
Map data © OpenStreetMap contributors

lon 13.17243 lat 55.70164

lon 13.15811 lat 55.68965 [nom. scale = 1 / 5000]

pdfmap_20250209_113222_Lund_132010_55.7076_699.pdf

UTM: 33 U easting 384.30 km northing 6173.10 km
 UTM-Grid-width = 100m
 Contour interval = 2m



Map data © OpenStreetMap contributors

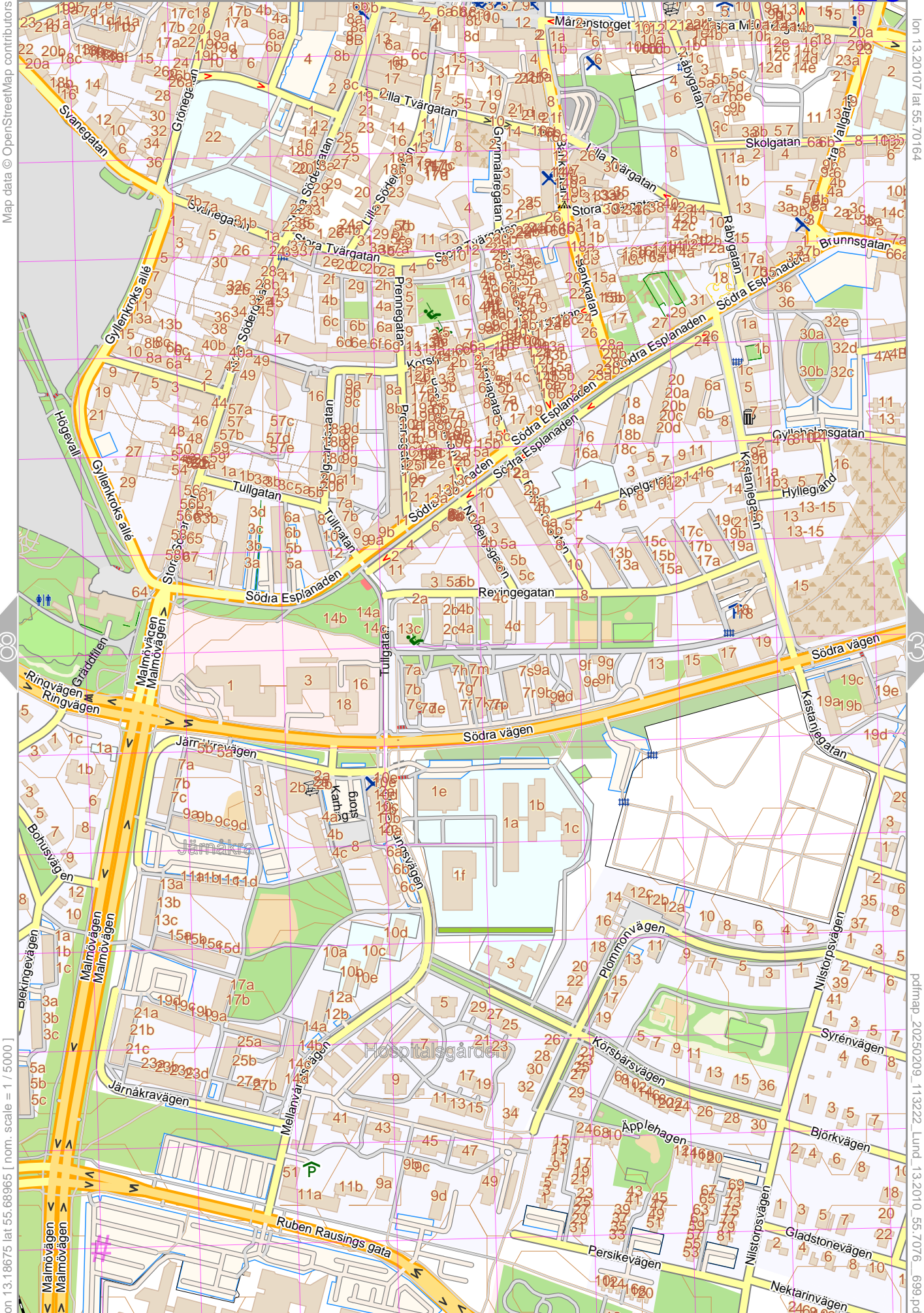
lon 13.18675 lat 55.70164

lon 13.17243 lat 55.68965 [nom. scale = 1 / 5000]

pdfmap_20250209_113222_Lund_13.2010_55.7076_699.pdf

UTM: 33 U easting 385.20 km northing 6173.10 km

UTM-Grid-width = 100m
Contour interval = 2m



Map data © OpenStreetMap contributors

lon 13.20107 lat 55.70164

lon 13.18675 lat 55.68965 [nom. scale = 1 / 5000]

pdfmap_20250209_113222_Lund_132010_557076_699.pdf

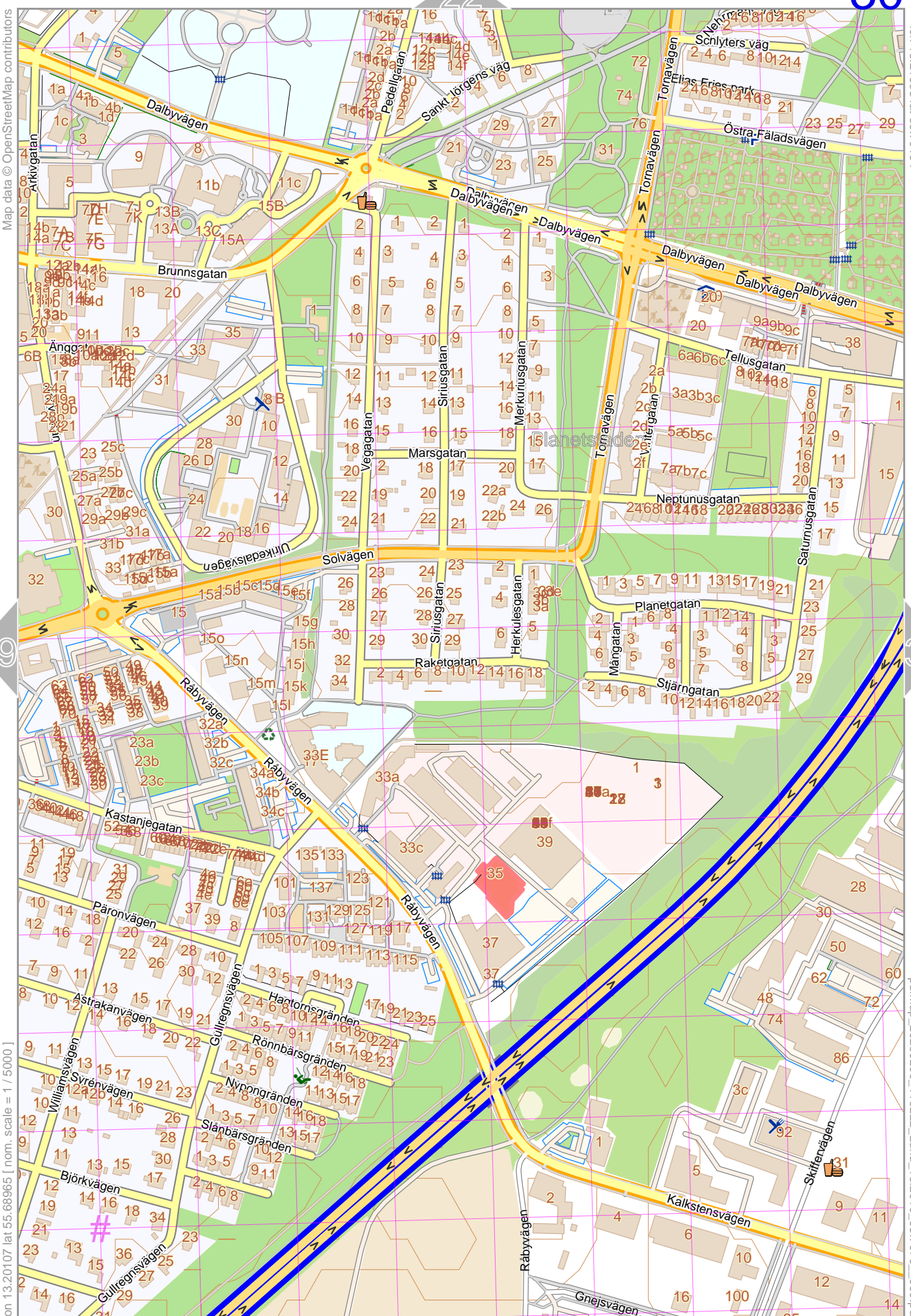
UTM: 33 U easting 386.10 km northing 6173.10 km

UTM-Grid-width = 100m

Contour interval = 2m

Map data © OpenStreetMap contributors

lon 13.21538 lat 55.70164

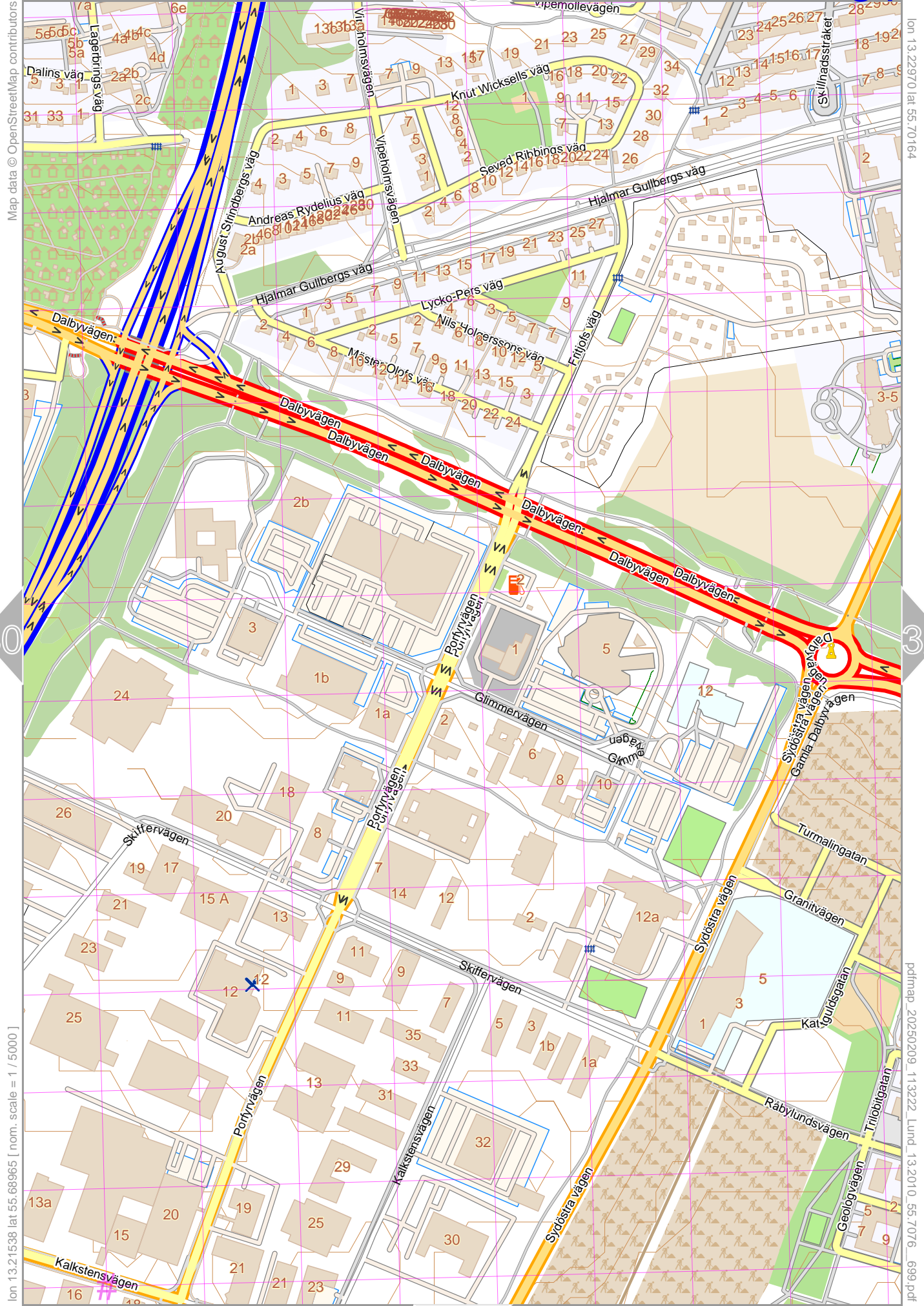


lon 13.20107 lat 55.68965 [nom. scale = 1 / 5000]

pdfmap_20250209_113222_Lund_13.2010_55.7076_699.pdf

UTM: 33 U easting 387.00 km northing 6173.10 km

UTM-Grid-width = 100m
Contour interval = 2m



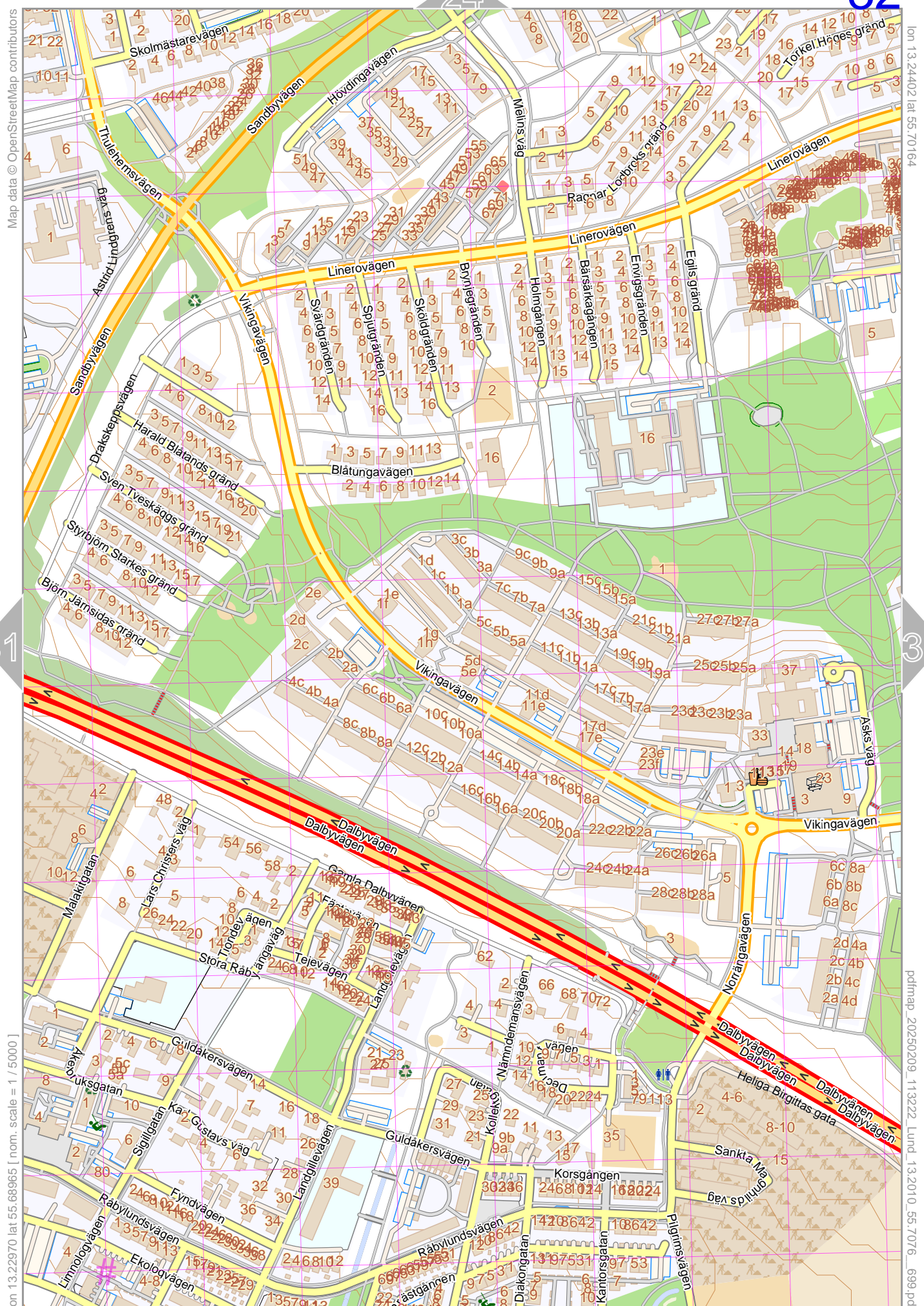
Map data © OpenStreetMap contributors

lon 13.229701 lat 55.70164

lon 13.21538 lat 55.68965 [nom. scale = 1 / 5000]

pdfmap_20250209_113222_Lund_13.2010_55.7076_699.pdf

UTM: 33 U easting 387.90 km northing 6173.00 km
 UTM-Grid-width = 100m
 Contour interval = 2m



Map data © OpenStreetMap contributors

lon 13.24402 lat 55.70164

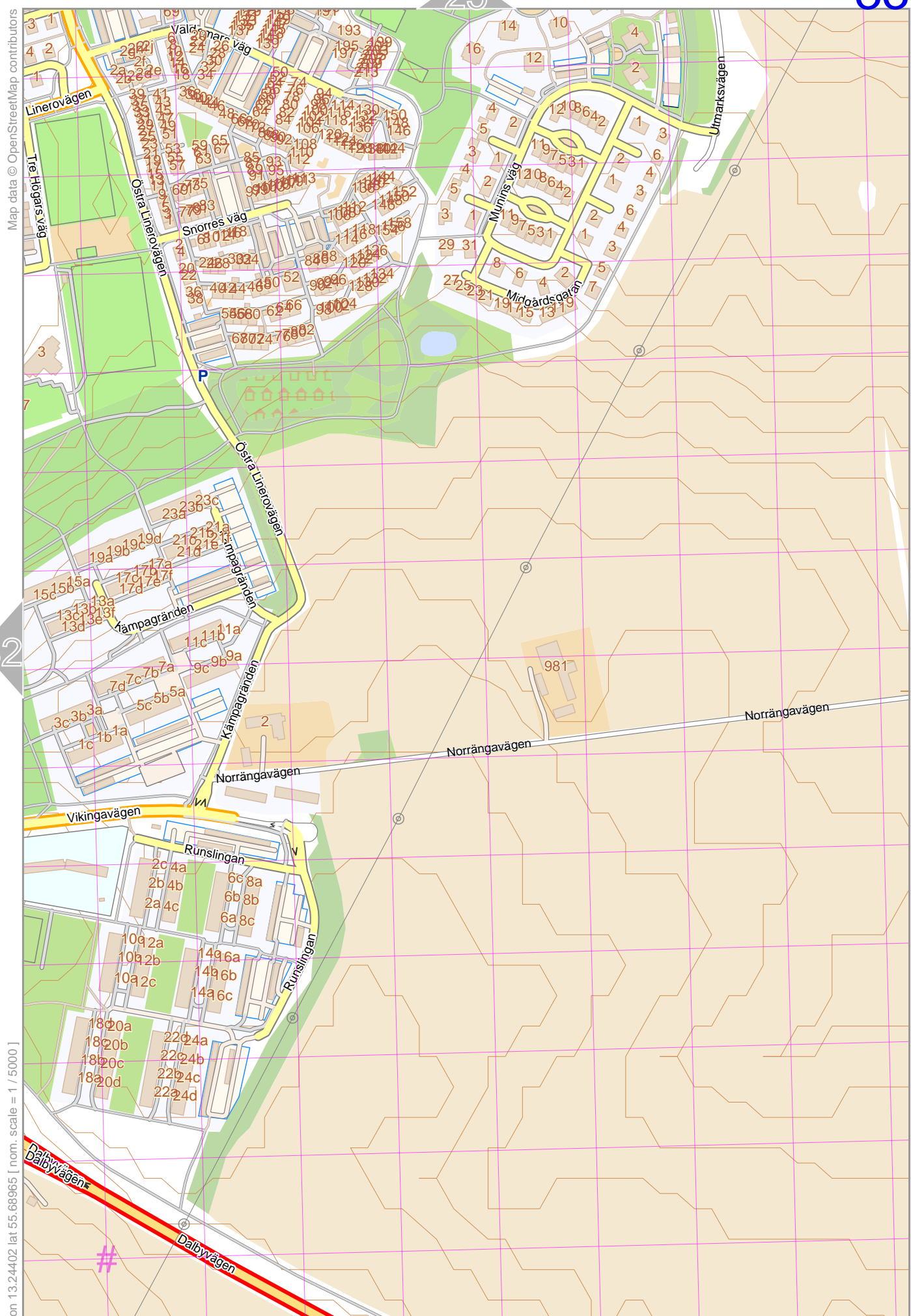
31

33

[lon 13.22970 lat 55.68965 | nom. scale = 1 / 5000]

pdfmap, 20250209, 113222, Lund, 13.2010, 55.7076, 699.pdf

UTM: 33 U easting 388.80 km northing 6173.00 km
 UTM-Grid-width = 100m
 Contour interval = 2m



Lund

26

34

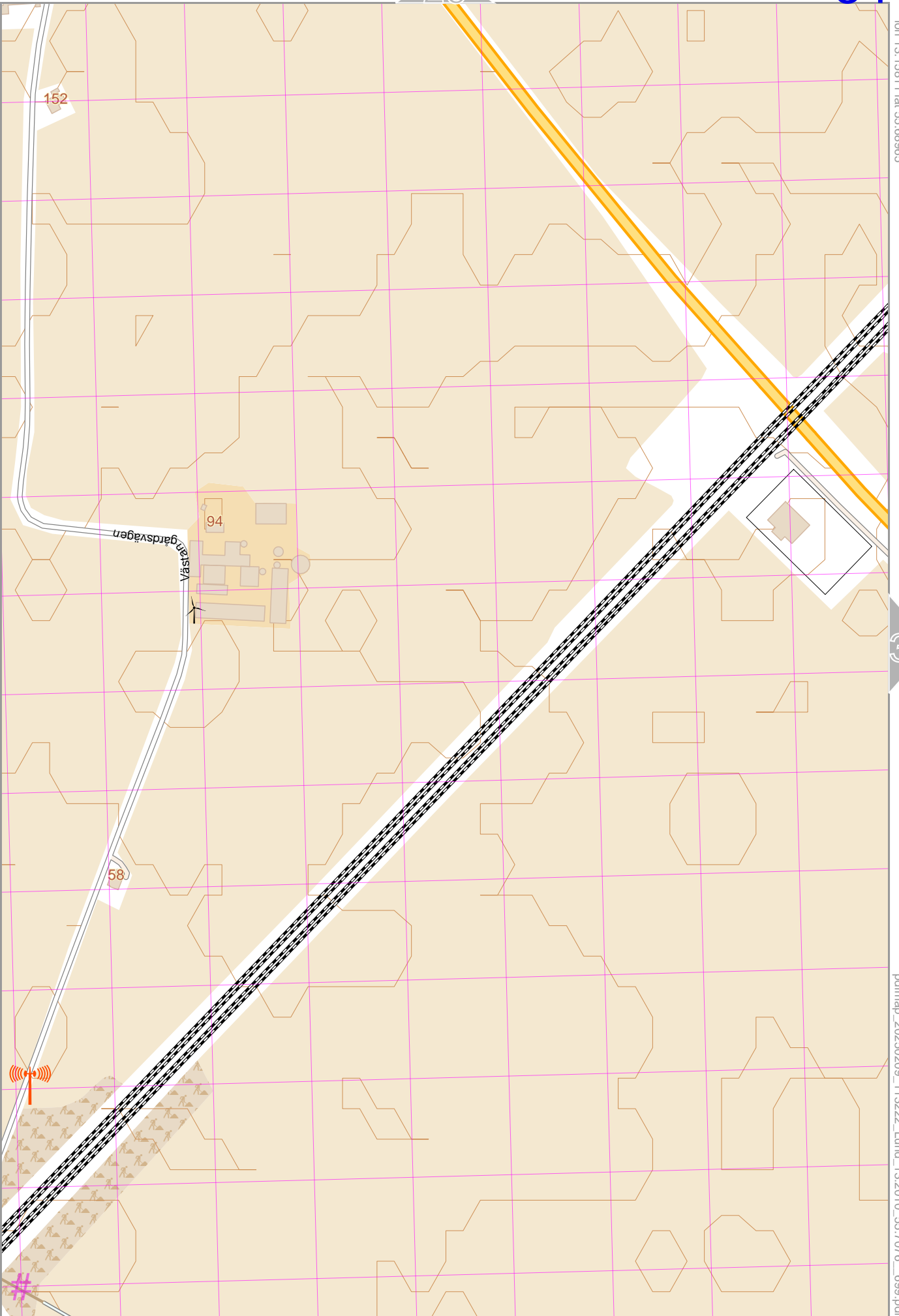
lon 13.15811 lat 55.68965

Map data © OpenStreetMap contributors

lon 13.14380 lat 55.67766 [nom. scale = 1 / 5000]

pdfmap_20250209_113222_Lund_13.2010.55.7076_699.pdf

35



UTM: 33 U easting 383.30 km northing 6171.80 km
 UTM-Grid-width = 100m
 Contour interval = 2m

Lund

35

27

lon 13.17243 lat 55.68965

Map data © OpenStreetMap contributors

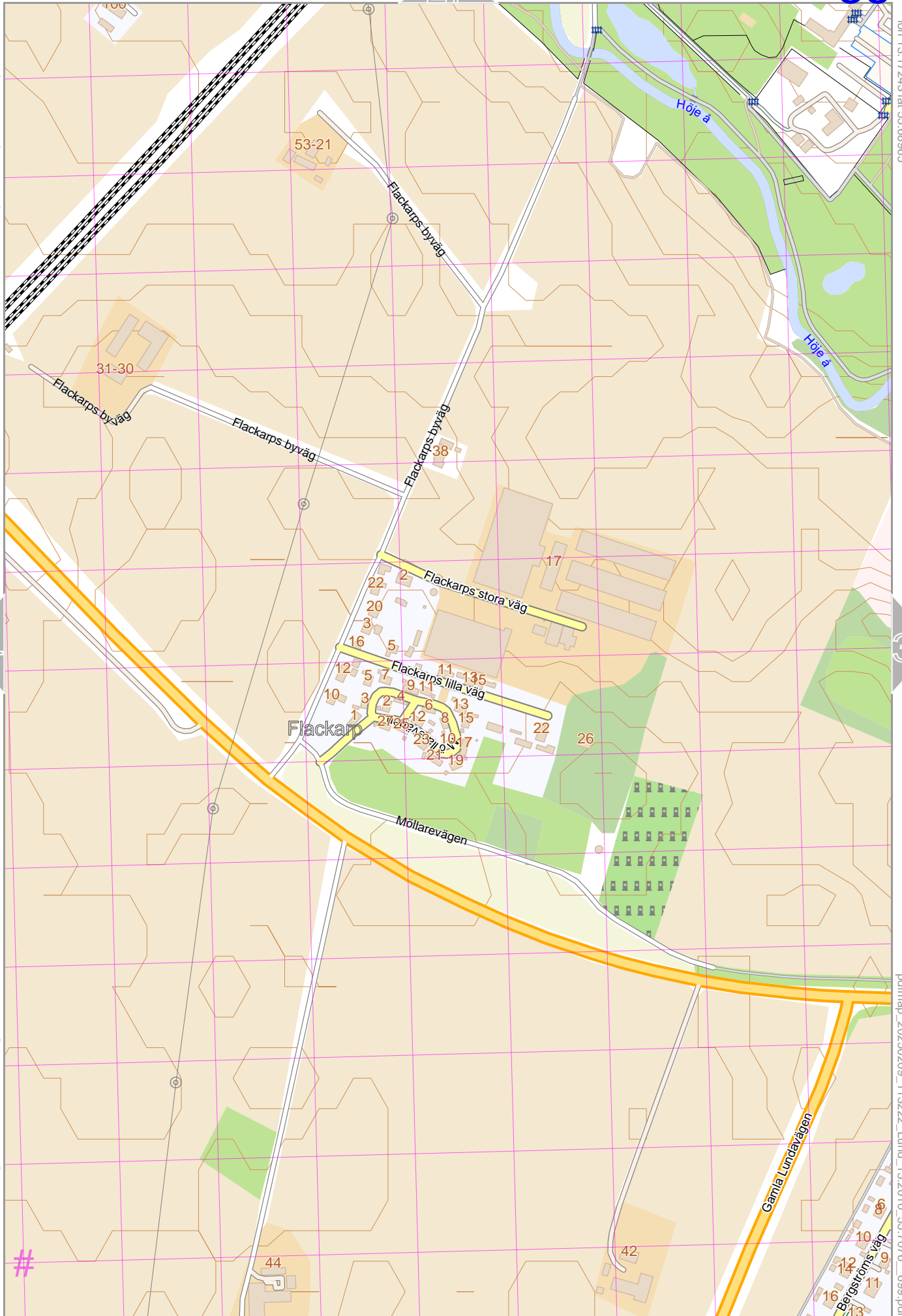
34

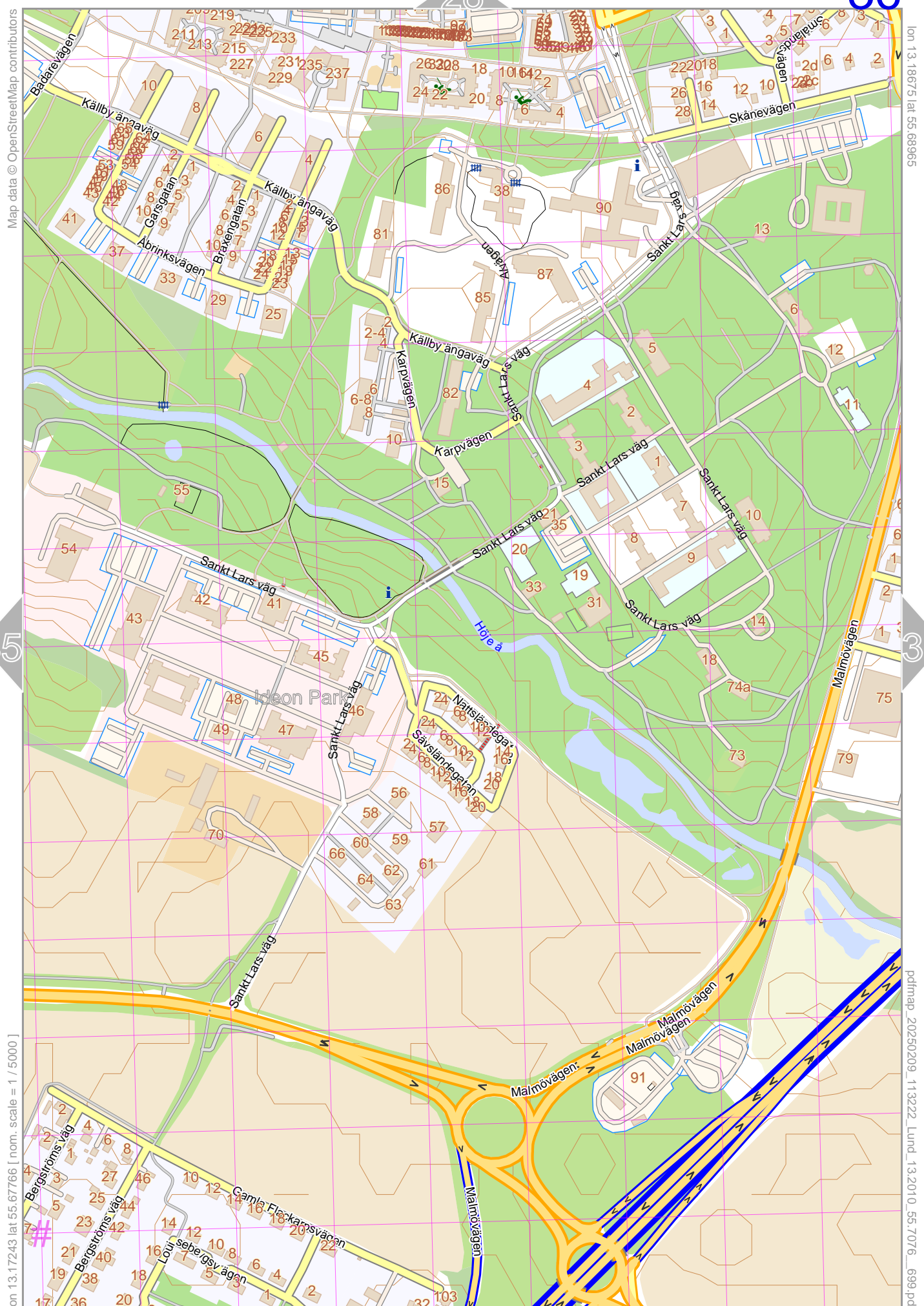
36

lon 13.15811 lat 55.67766 [nom. scale = 1 / 5000]

pdfmap_20250209_113222_Lund_13.2010_55.7076_699.pdf

UTM: 33 U easting 384.20 km northing 6171.80 km
UTM-Grid-width = 100m
Contour interval = 2m





Map data © OpenStreetMap contributors

lon 13.18675 lat 55.68965

35

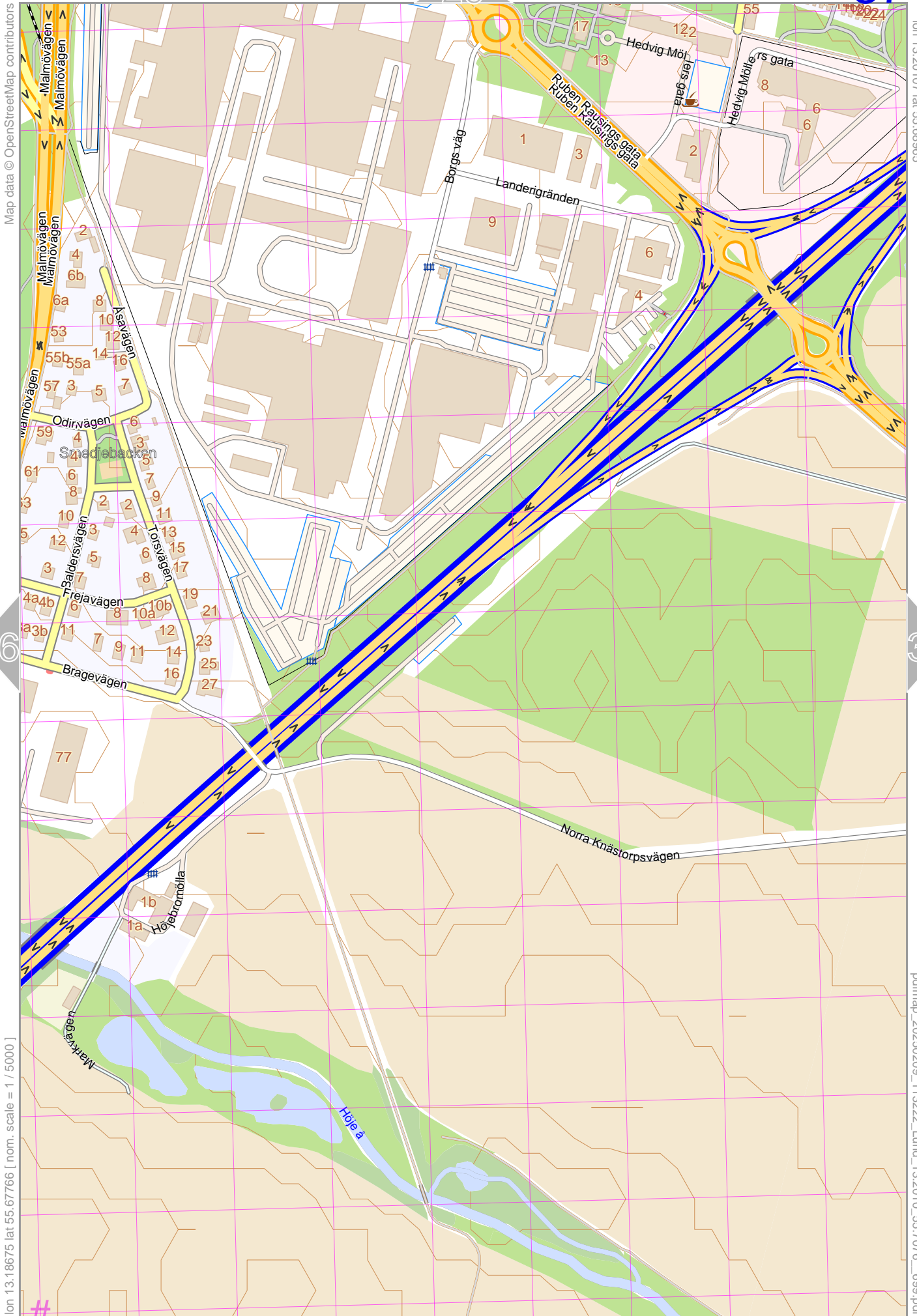
37

lon 13.17243 lat 55.67766 [nom. scale = 1 / 5000]

pdfmap_20250209_113222_Lund_13.2010_55.7076_699.pdf

UTM: 33 U easting 385.10 km northing 6171.80 km

UTM-Grid-width = 100m
Contour interval = 2m



Map data © OpenStreetMap contributors

lon 13.20107 lat 55.69965

lon 13.18675 lat 55.67766 [nom. scale = 1 / 5000]

pdfmap_20250209_113222_Lund_132010_55.706_699.pdf

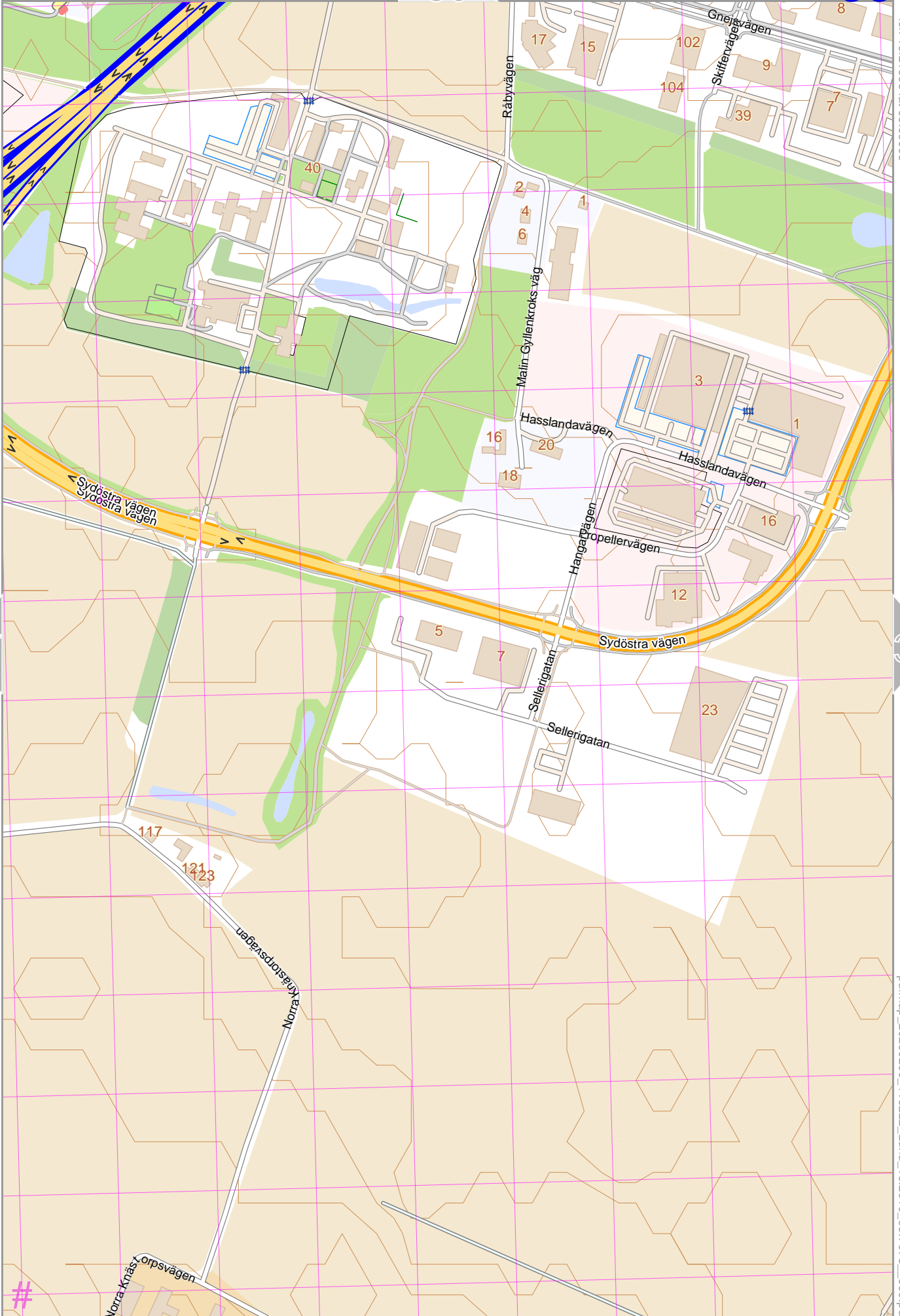
UTM: 33 U easting 386.00 km northing 6171.70 km
 UTM-Grid-width = 100m
 Contour interval = 2m

Map data © OpenStreetMap contributors

lon 13.21538 lat 55.69965

lon 13.20107 lat 55.67766 [nom. scale = 1 / 5000]

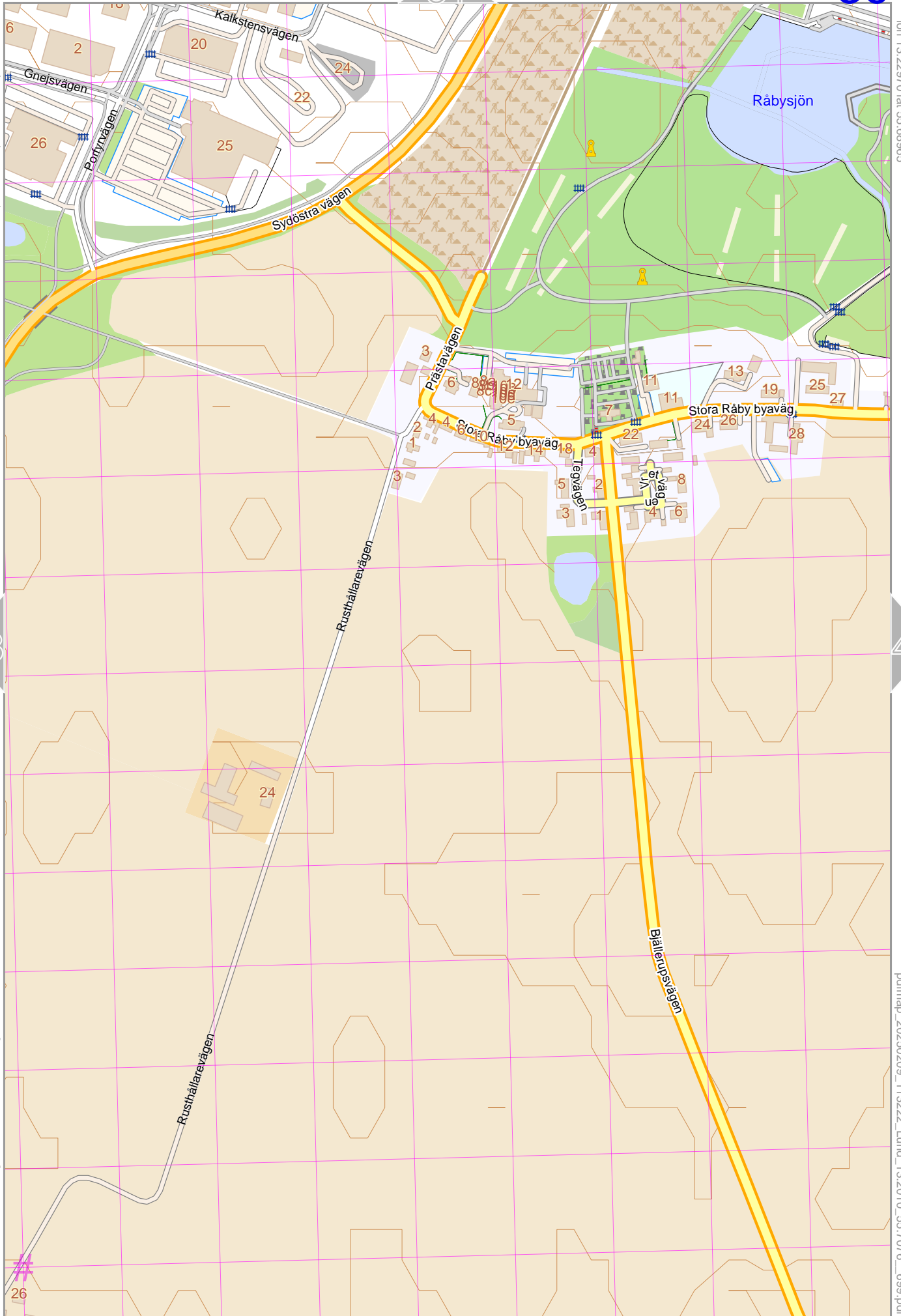
pdfmap_20250209_113222_Lund_13.2010_55.7076_699.pdf



UTM: 33 U easting 386.90 km northing 6171.70 km
 UTM-Grid-width = 100m
 Contour interval = 2m

Map data © OpenStreetMap contributors

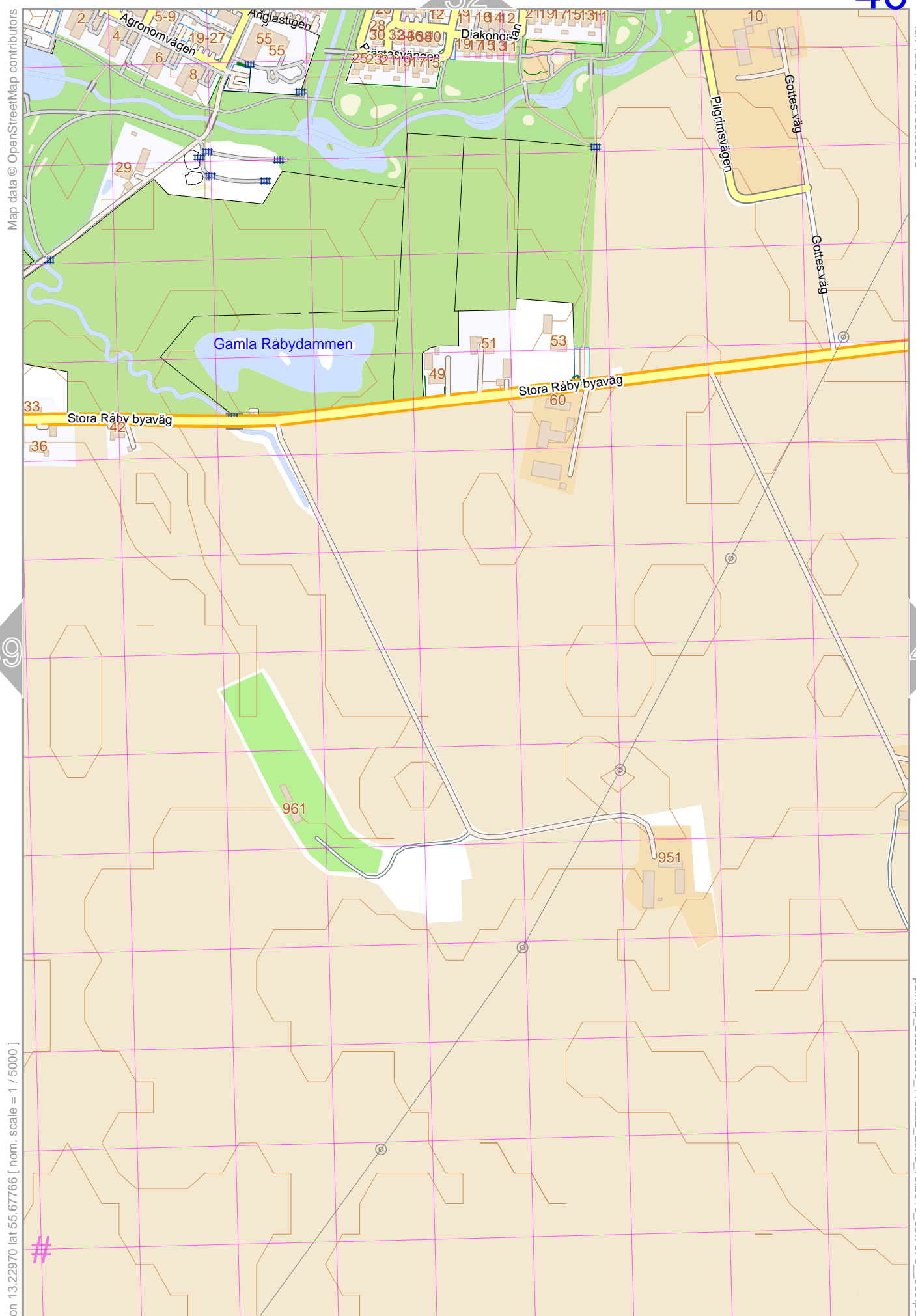
lon 13.22970 lat 55.68965



lon 13.21538 lat 55.67766 [nom. scale = 1 / 5000]

pdfmap_20250209_113222_Lund_13.2010_55.7076_699.pdf

UTM: 33 U easting 387.80 km northing 6171.70 km
 UTM-Grid-width = 100m
 Contour interval = 2m



Map data © OpenStreetMap contributors

lon 13.24402 lat 55.68965

lon 13.22970 lat 55.67766 [nom. scale = 1 / 5000]

pdfmap_20250209_113222_Lund_13.2010_55.7076_699.pdf

UTM: 33 U easting 388.70 km northing 6171.70 km
 UTM-Grid-width = 100m
 Contour interval = 2m

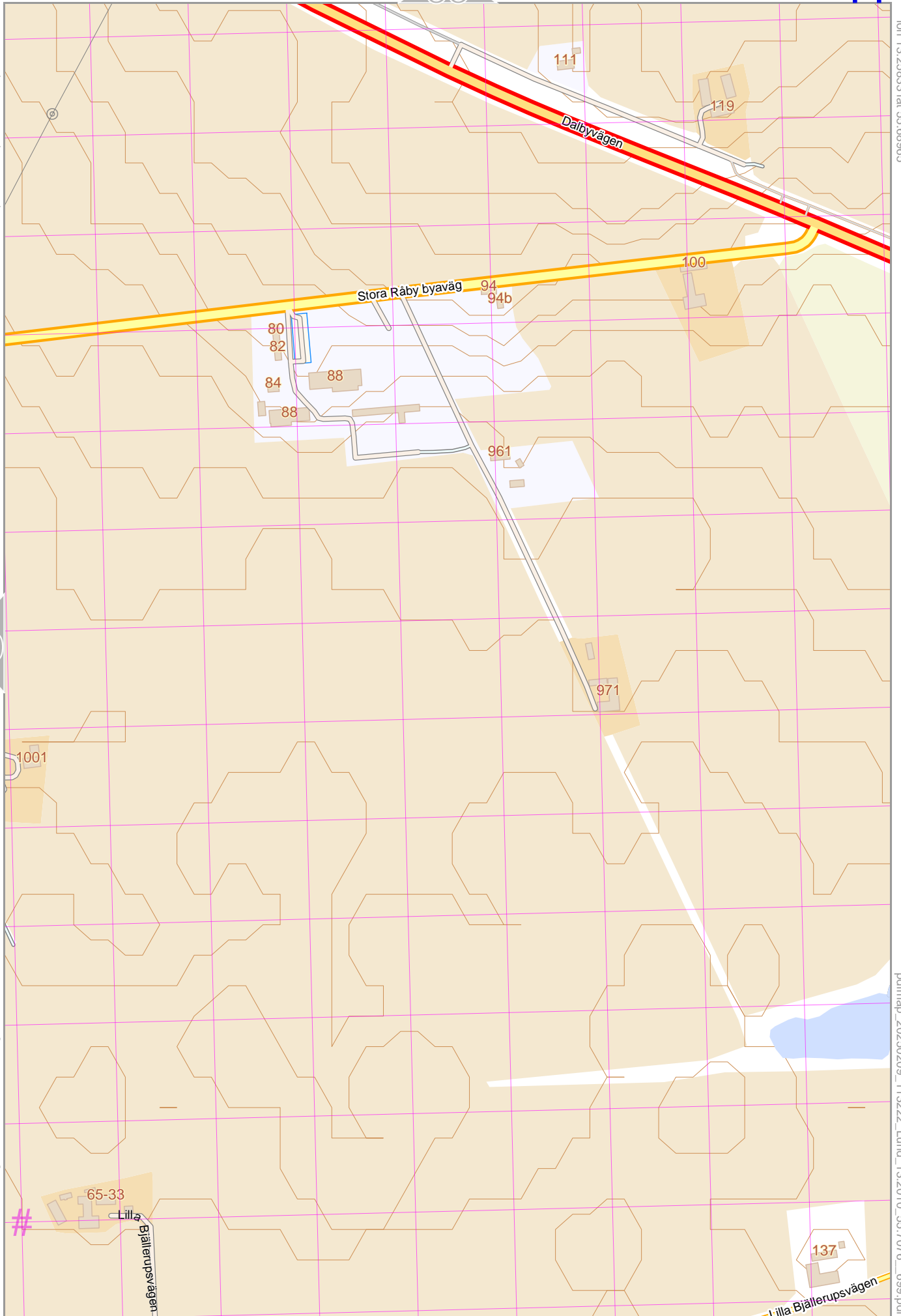
Lund

33

41

Map data © OpenStreetMap contributors

lon 13.25633 lat 55.69965



40

lon 13.24402 lat 55.67766 [nom. scale = 1 / 5000]

pdfmap_20250209_113222_Lund_13.2010_55.7076_699.pdf

UTM: 33 U easting 389.60 km northing 6171.70 km
 UTM-Grid-width = 100m
 Contour interval = 2m