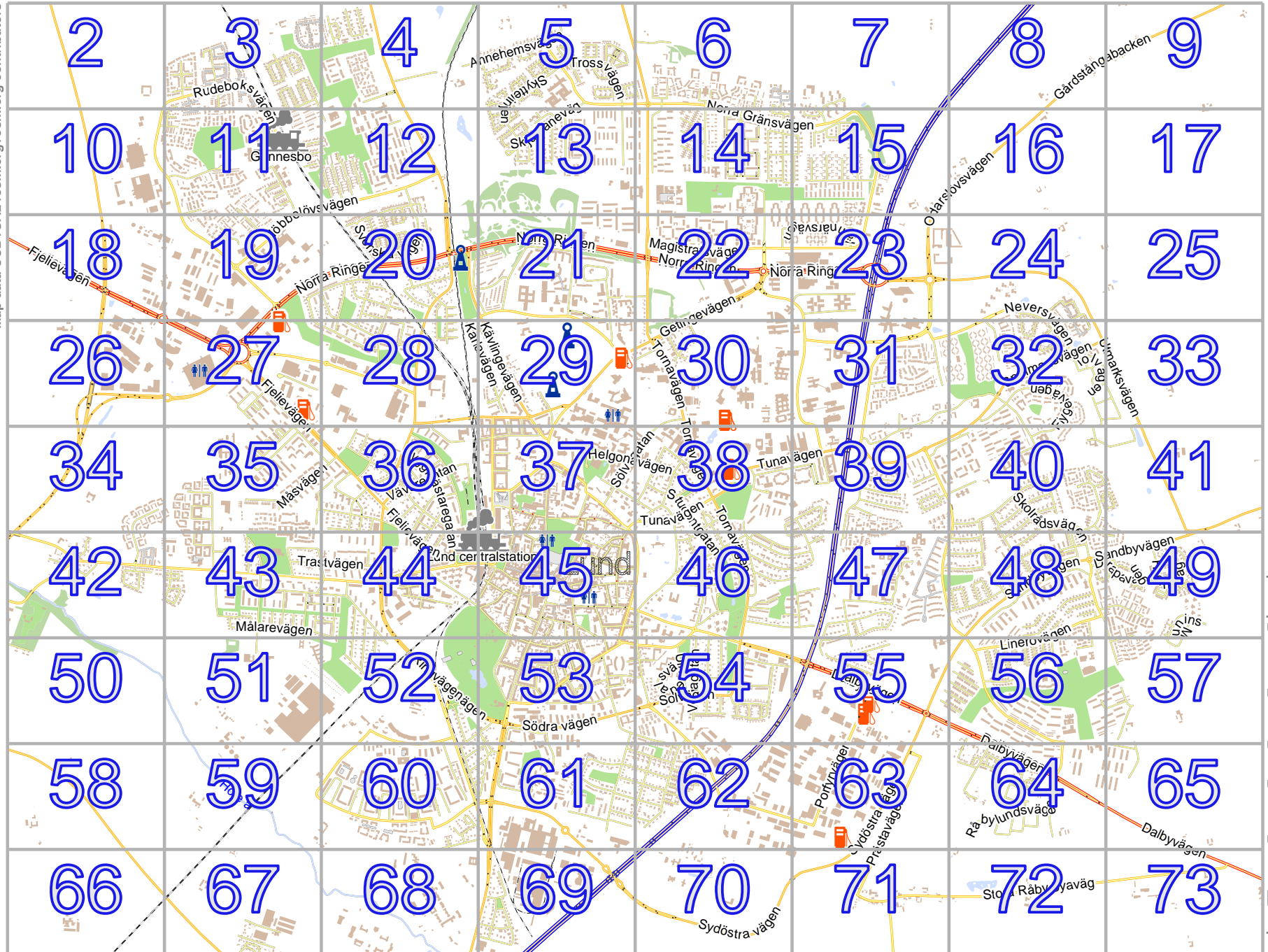


Lund

lon 13.26053 lat 55.73368

Map data CCBYSA2 fosm.org+osm.org contributors



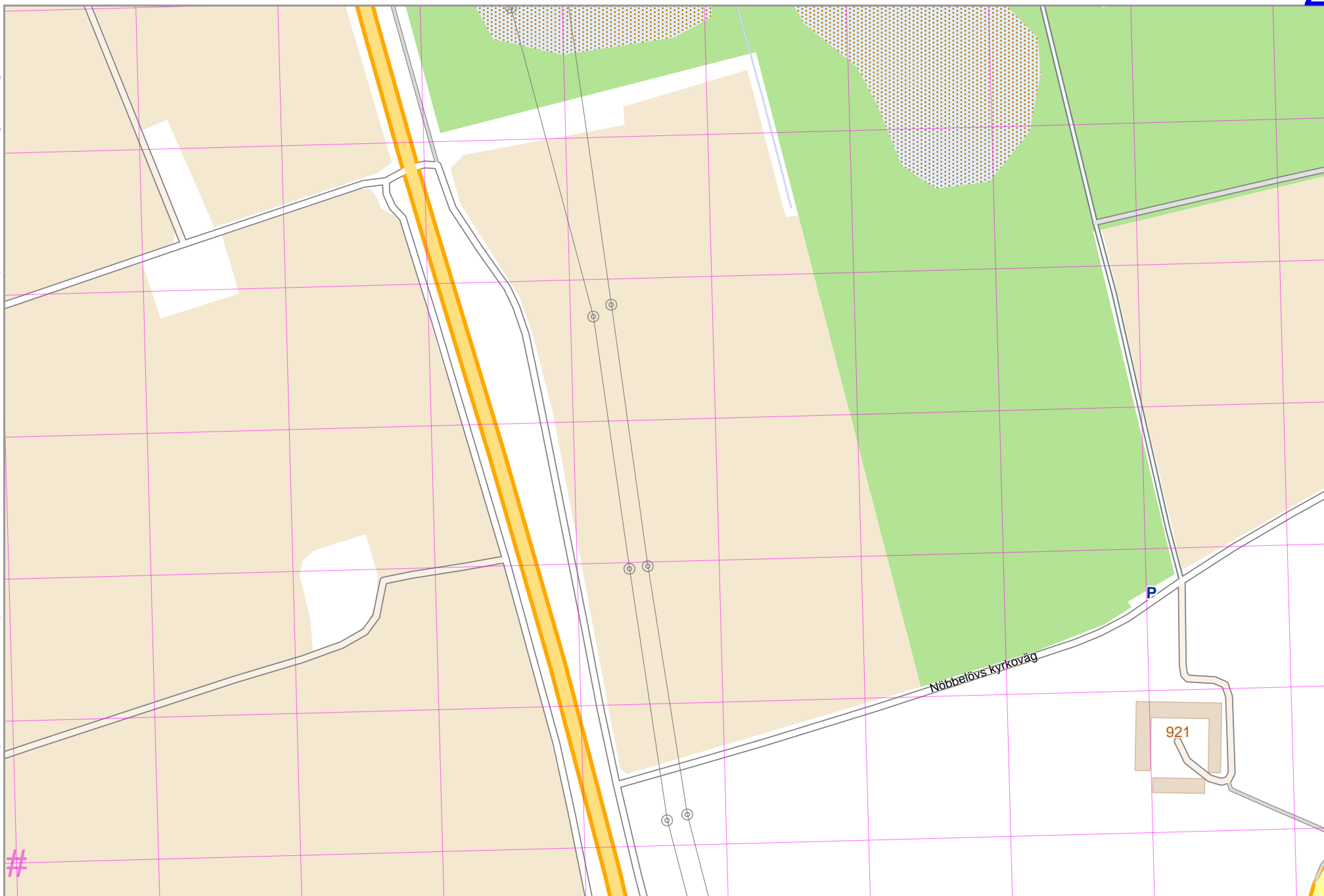
lon 13.14160 lat 55.68276
[nom. scale = 1 / 31500]

Map data © CCBY-SA2 fcsm.org+osm.org contributors

lon 13.14160 lat 55.72802 [nom. scale = 1 / 3500]

lon 13.15647 lat 55.73368

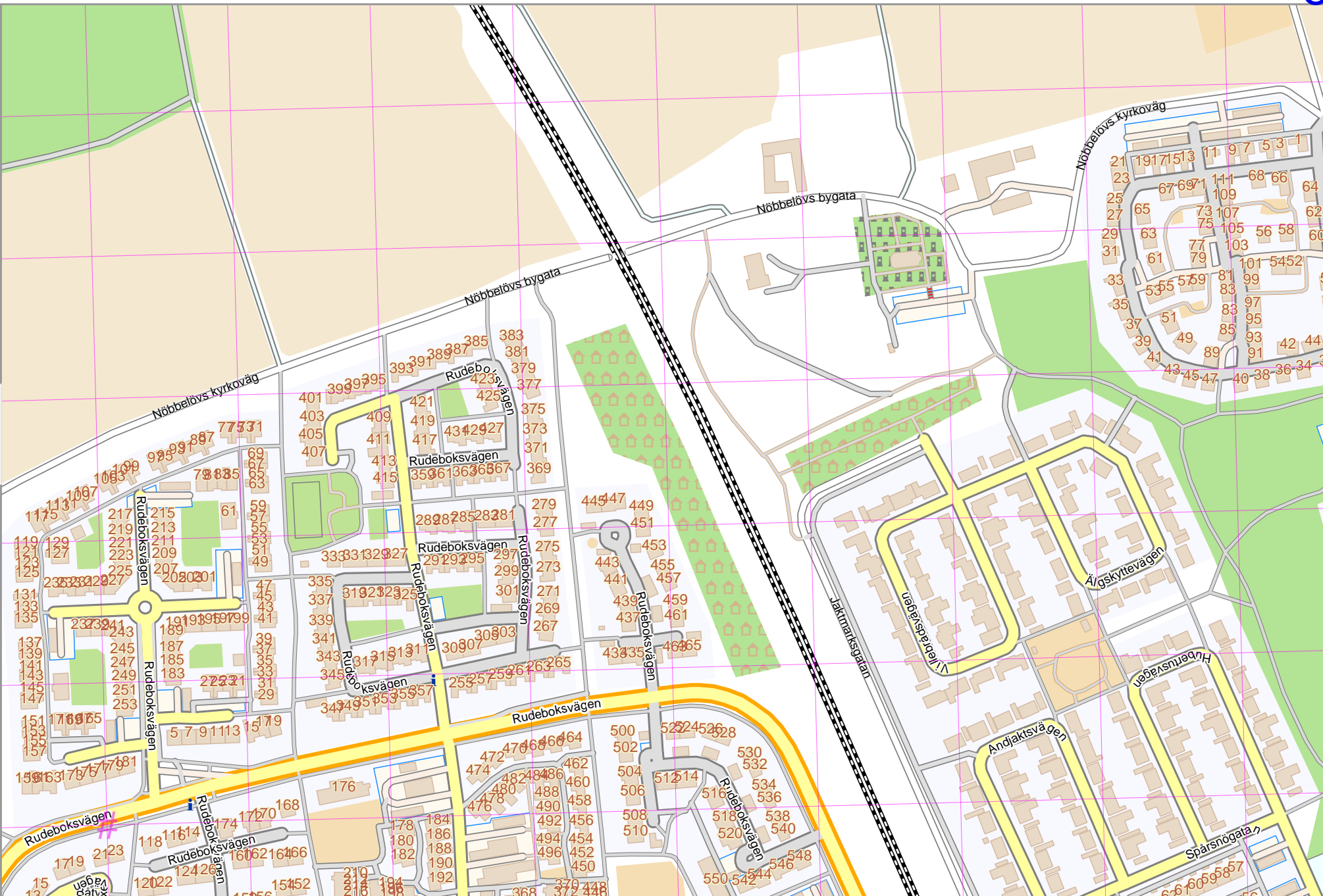
pdfmap_20250209_112635_Lund_13.2010_55.7082_922.pdf



UTM: 33 U easting 383.30 km northing 6177.40 km
UTM-Grid-width = 100m

Map data CCBY-SA2 fccsm.org+osm.org contributors

lon 13.15647 lat 55.72802 [nom. scale = 1 / 3500]



UTM: 33 U easting 384.30 km northing 6177.40 km
 UTM-Grid-width = 100m

lon 13.17133 lat 55.73368

pdfmap_20250209_112635_Lund_13.2010_55.7082_922.pdf

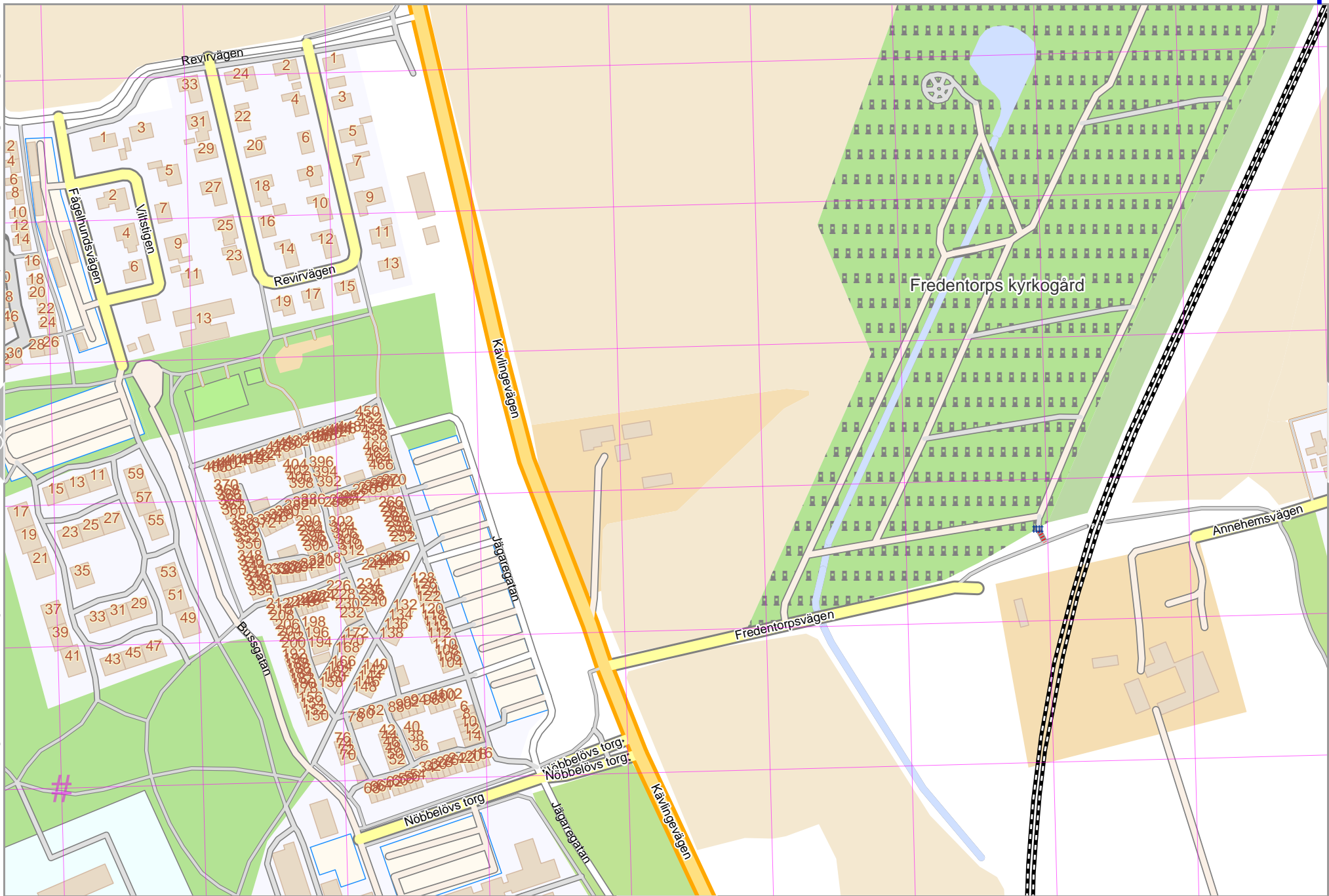
Lund

Map data © CCBY-SA2 fcs.m.org+osm.org contributors

lon 13.17133 lat 55.72802 [nom. scale = 1 / 3500]

lon 13.18620 lat 55.73368

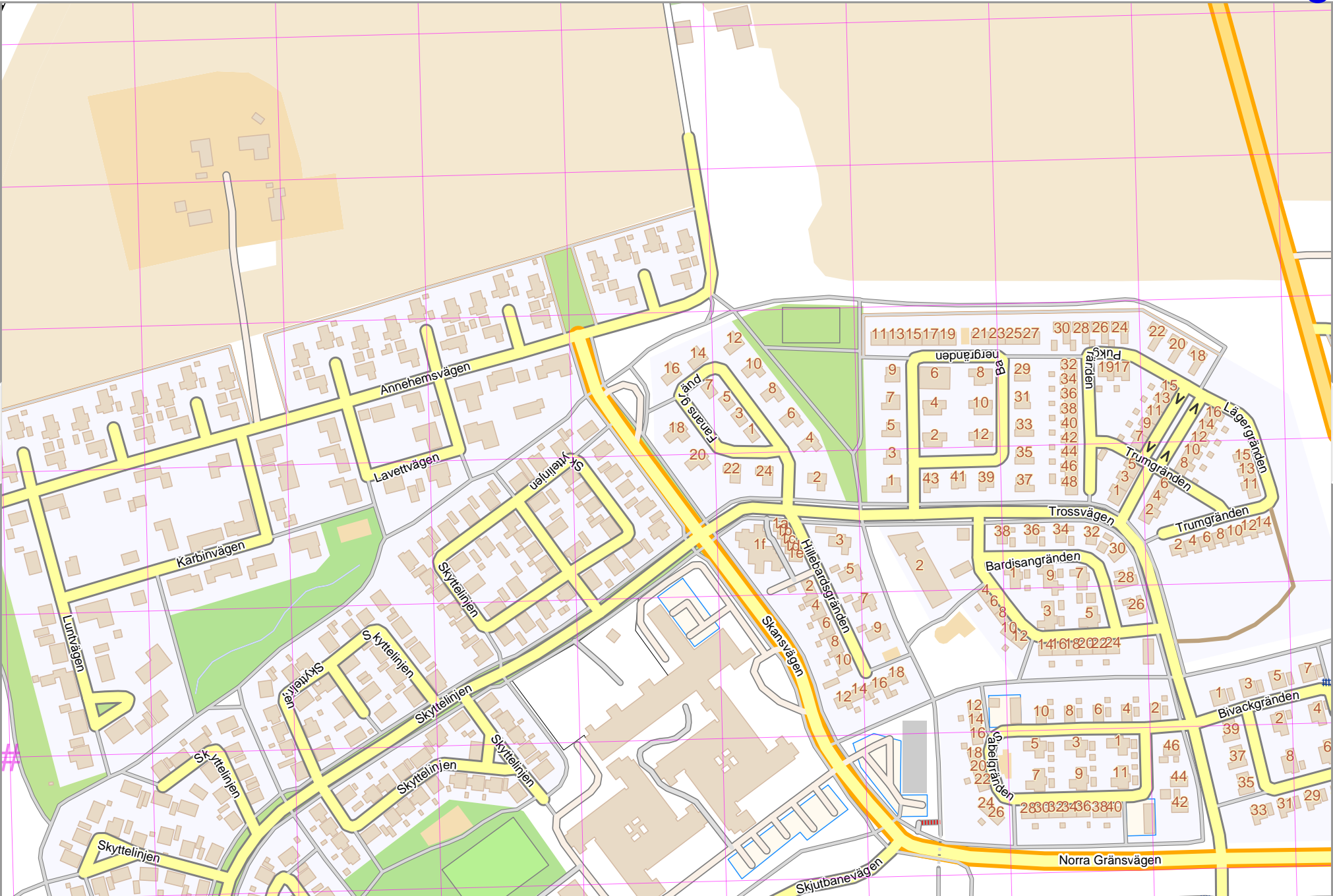
pdfmap_20250209_112635_Lund_13.2010_55.7082_922.pdf



UTM: 33 U easting 385.20 km northing 6177.40 km
UTM-Grid-width = 100m

Map data © CCBY-SA2 foscsm.org+osm.org contributors

lon 13.18620 lat 55.72802 [nom. scale = 1 / 3500]



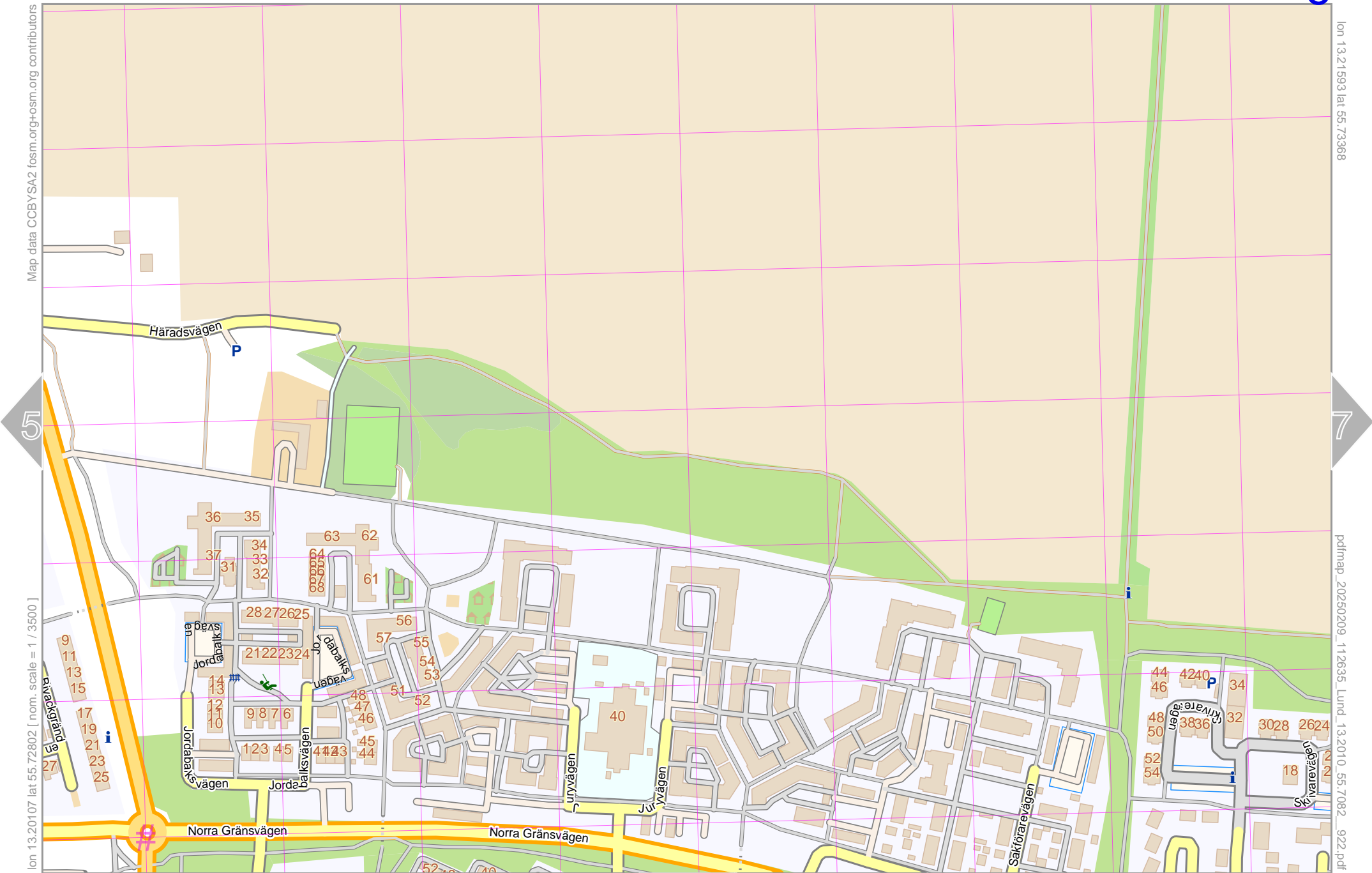
lon 13.20107 lat 55.73668

pdfmap_20250209_112635_Lund_13.2010_55.7082_922.pdf

UTM: 33 U easting 386.10 km northing 6177.40 km
UTM-Grid-width = 100m

Map data © CCBY-SA2 fosc.m.org+osm.org contributors

lon 13.215931 lat 55.73968



lon 13.20107 lat 55.72802 [nom. scale = 1 / 3500]

pdfmap_20250209_112635_Lund_13.2010_55.7082_922.pdf

UTM: 33 U easting 387.10 km northing 6177.30 km
UTM-Grid-width = 100m

Lund

Map data © OpenStreetMap contributors

lon 13.23080 lat 55.73368

lon 13.21593 lat 55.72802 [nom. scale = 1 / 3500]

pdfmap_20250209_112635_Lund_13.2010_55.7082_922.pdf

UTM: 33 U easting 388.00 km northing 6177.30 km
UTM-Grid-width = 100m

15



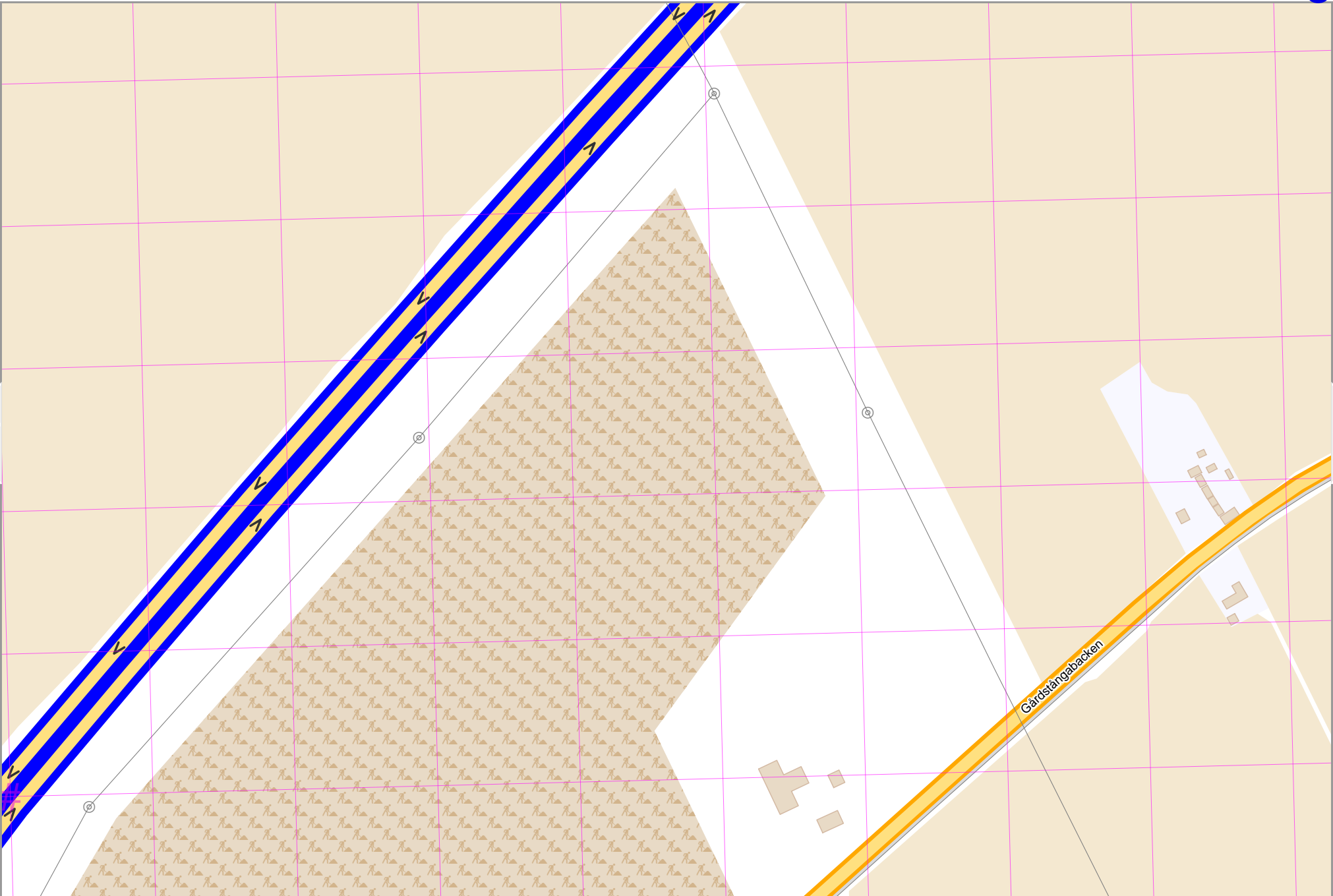
Map data © CCBY-SA2 fcsm.org+osm.org contributors

lon 13.23080 lat 55.72802 [nom. scale = 1 / 3500]

UTM: 33 U easting 388.90 km northing 6177.30 km
UTM-Grid-width = 100m

lon 13.24566 lat 55.73368

pdfmap_20250209_112635_Lund_13.2010_55.7082_922.pdf



Map data © OpenStreetMap contributors

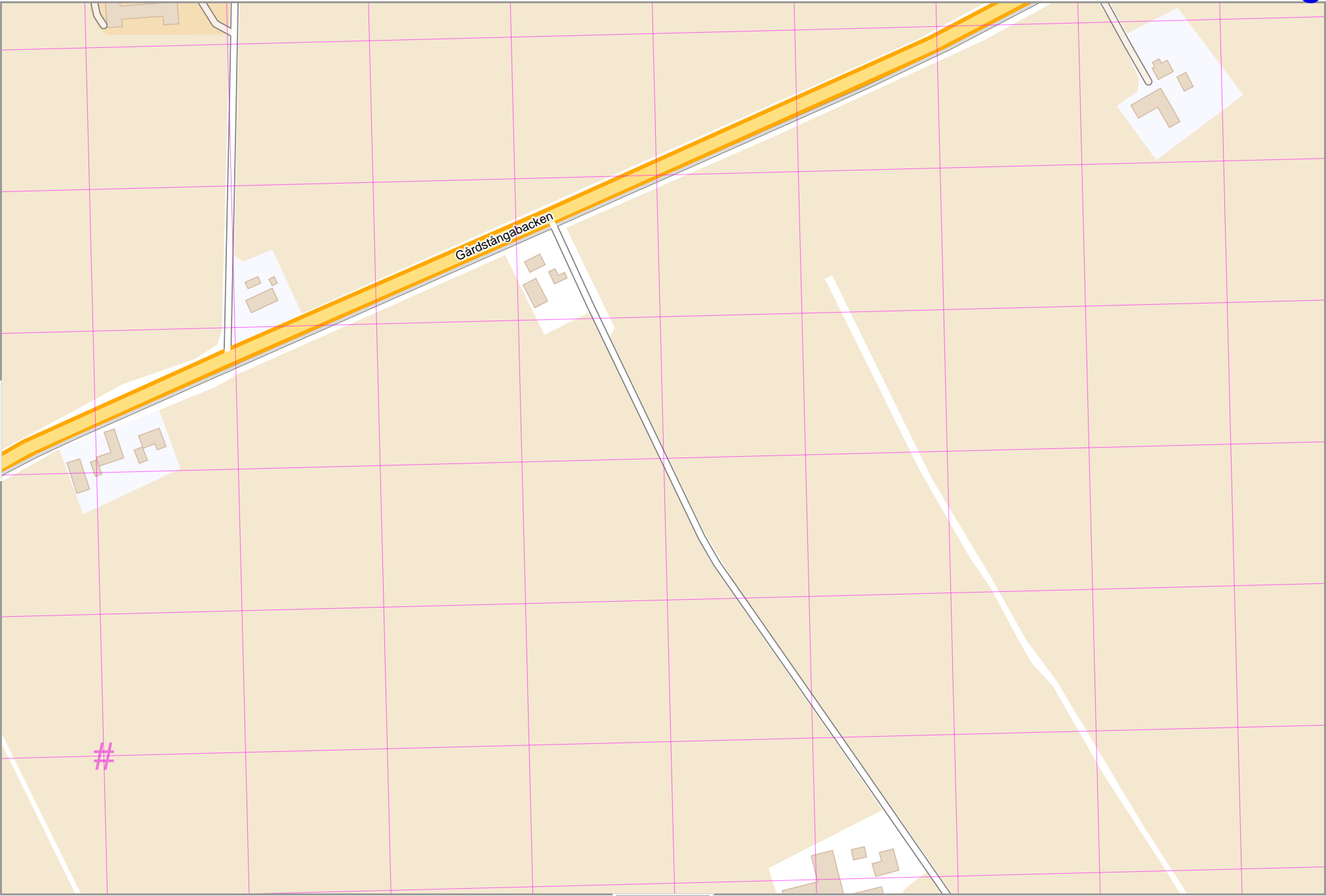
lon 13.26053 lat 55.73368

Gårdstångabacken

lon 13.24566 lat 55.72802 [nom. scale = 1 / 3500]

pdfmap_20250209_112635_Lund_13.2010_55.7082_922.pdf

#



Lund

Map data CCBYSA2 foscsm.org+osm.org contributors

lon 13.14160 lat 55.72237 [nom. scale = 1 / 3500]



2

10

lon 13.15647 lat 55.72802

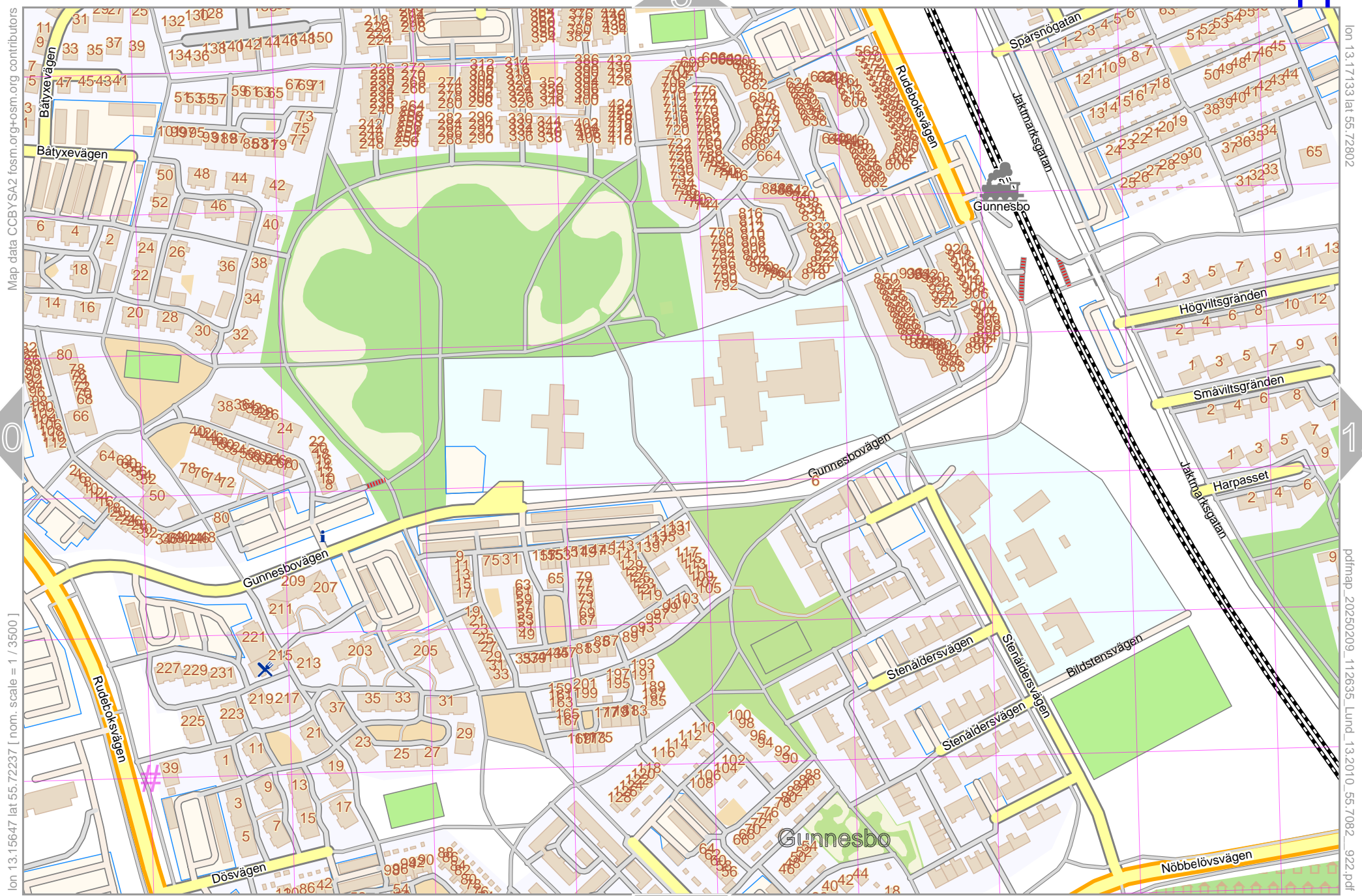
pdfmap_20250209_112635_Lund_13.2010_55.7082_922.pdf

Nobelsplatsmossaväg

Rudeboksvägen

18

UTM: 33 U easting 383.30 km northing 6176.80 km
UTM-Grid-width = 100m



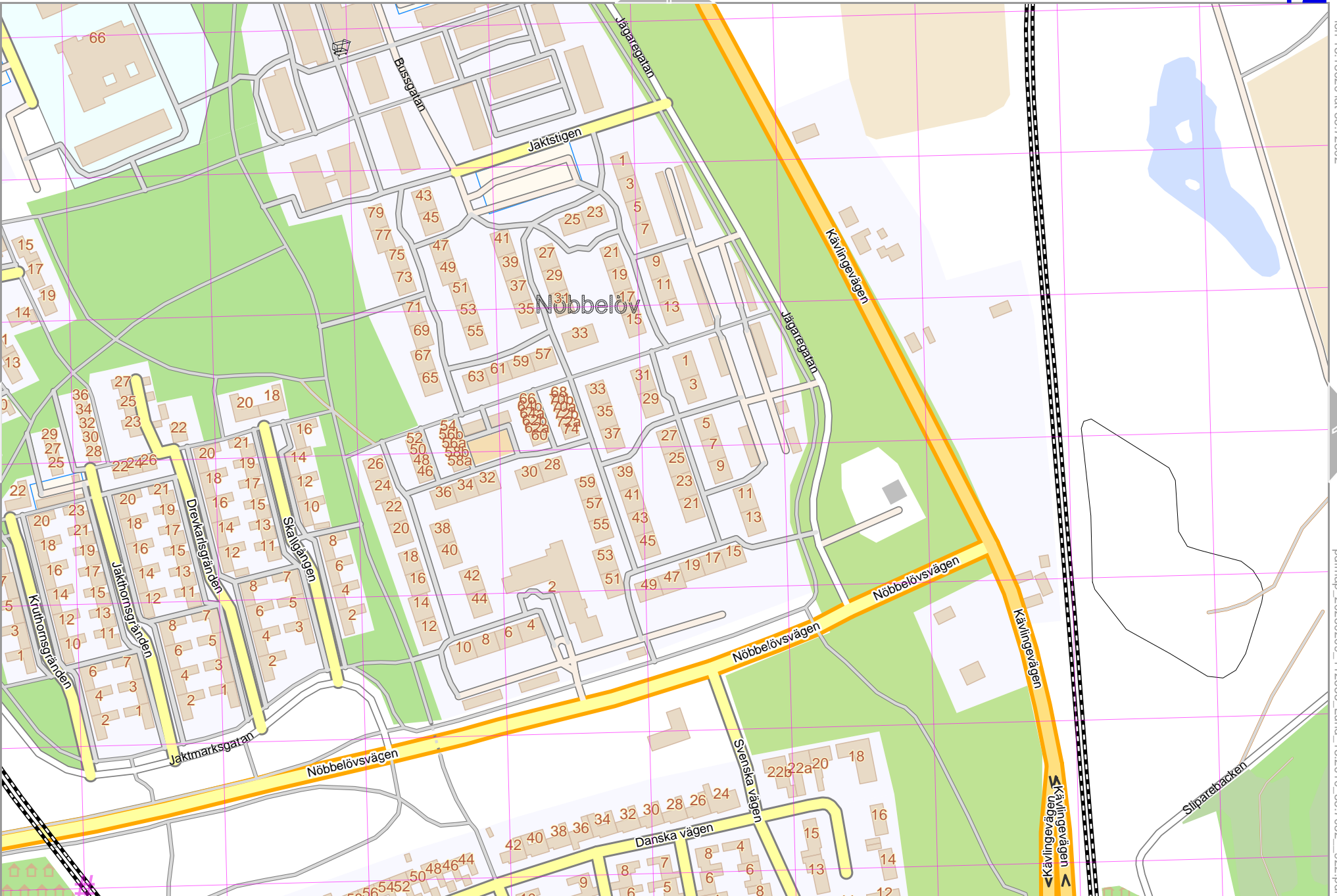
Map data CCBY-SA2 fscm.org/osm.org contributors

lon 13.15647 lat 55.72237 [nom. scale = 1 / 3500]

lon 13.17133 lat 55.72802

pdfmap_20250209_112635_Lund_13.2010_55.7082_922.pdf

UTM: 33 U easting 384.30 km northing 6176.80 km
UTM-Grid-width = 100m

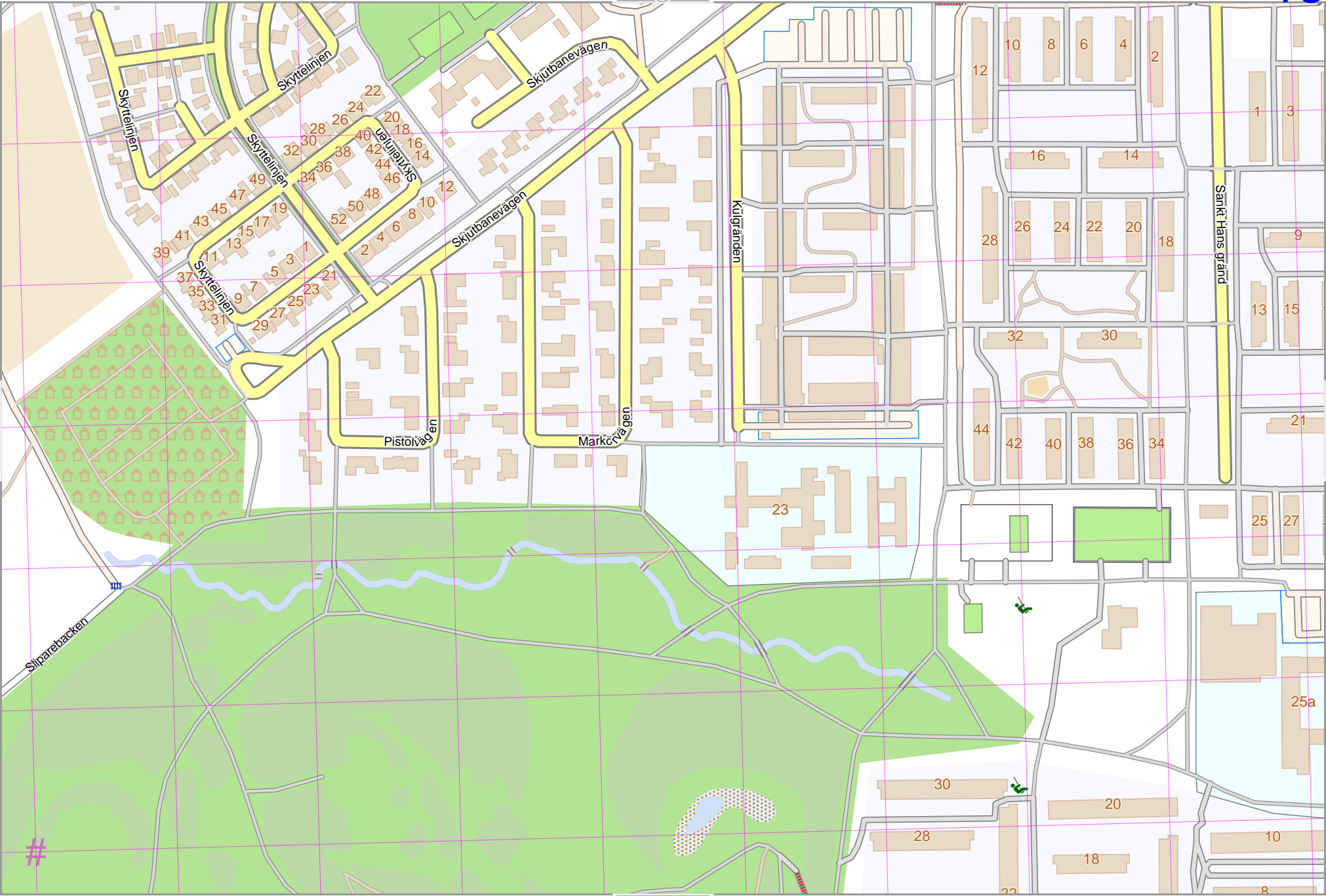


Map data CCBYSA2 foscsm.org+osm.org contributors

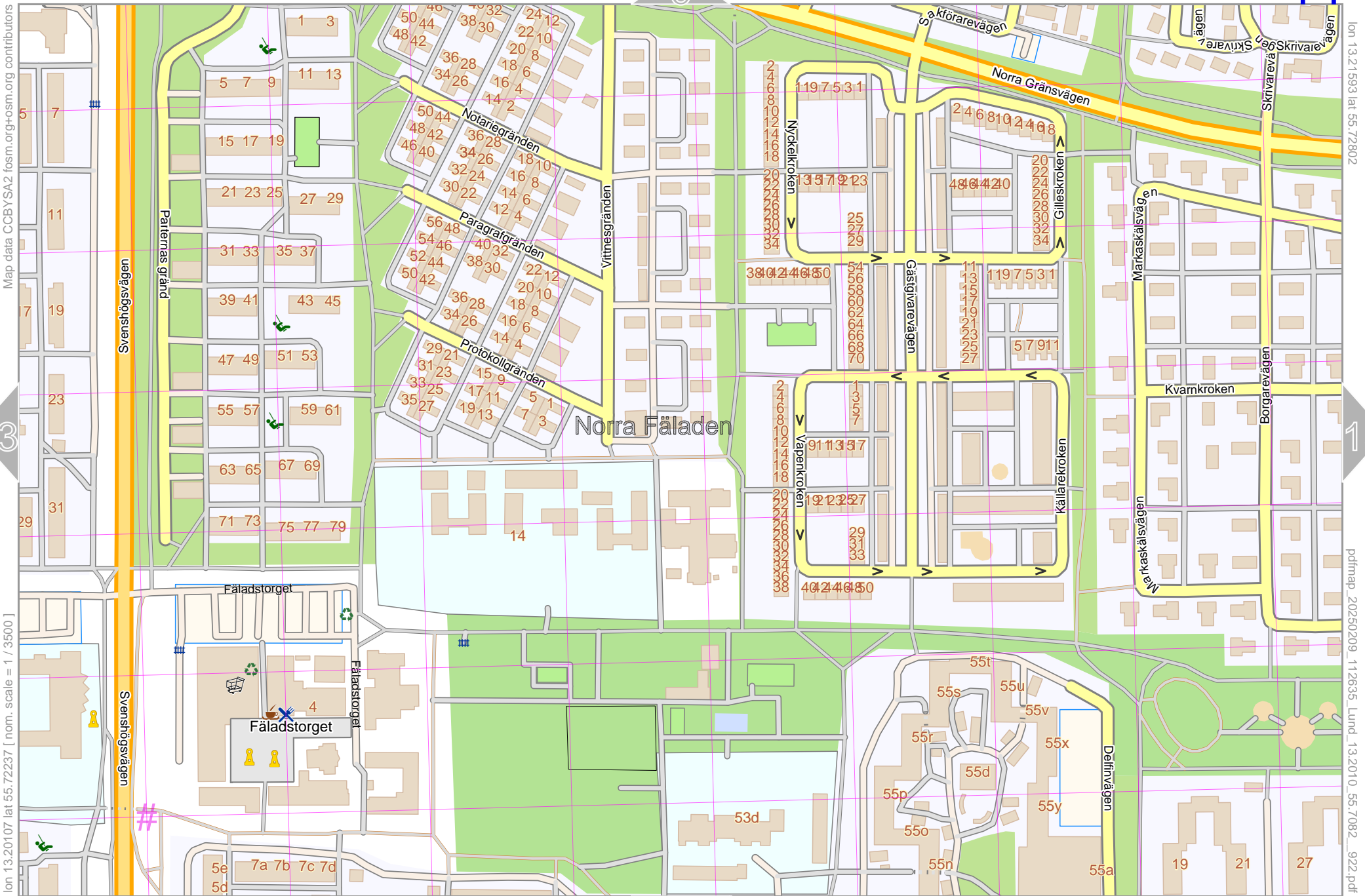
lon 13.20107 lat 55.72802

lon 13.18620 lat 55.72237 [nom. scale = 1 / 3500]

pdfmap_20250209_112635_Lund_13.2010_55.7082_922.pdf



UTM: 33 U easting 386.10 km northing 6176.70 km
 UTM-Grid-width = 100m



Map data CCBY-SA2 foscsm.org+osm.org contributors

lon 13.210107 lat 55.72237 [nom. scale = 1 / 3500]

lon 13.21593 lat 55.72802

pdfmap_20250209_112635_Lund_13.21010_55.7082_922.pdf

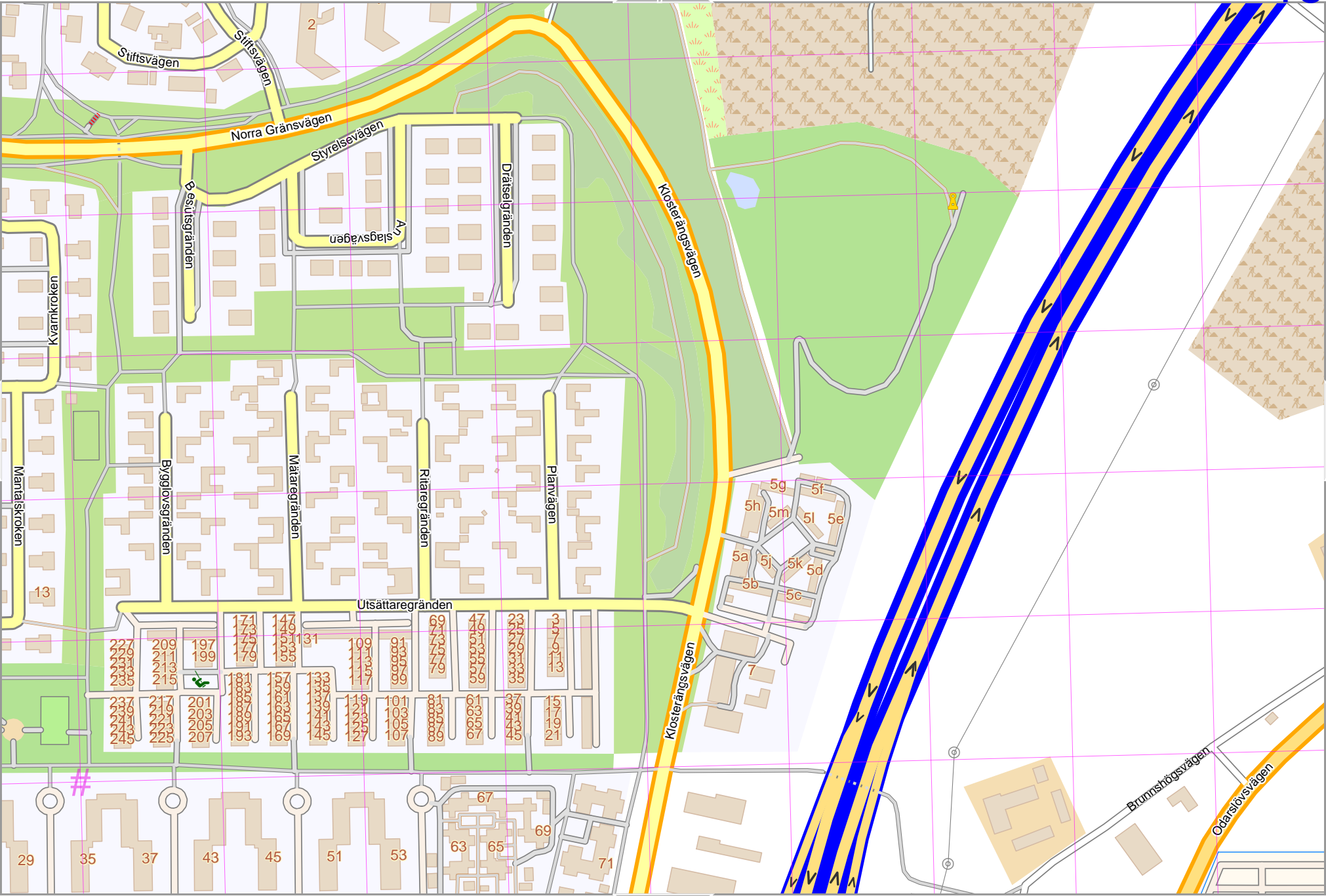
UTM: 33 U easting 387.10 km northing 6176.70 km
UTM-Grid-width = 100m



Lund

Map data © CCBY-SA2 fosc.m.org+osm.org contributors

lon 13.21593 lat 55.72237 [nom. scale = 1 / 3500]



UTM: 33 U easting 388.00 km northing 6176.70 km
UTM-Grid-width = 100m

Map data CCBYSA2 foscsm.org+osm.org contributors

lon 13.24566 lat 55.72802

15

17

8

24

lon 13.23080 lat 55.72237 [nom. scale = 1 / 3500]

pdfmap_20250209_112635_Lund_13.2010_55.7082_922.pdf

Tackelbjörnsåkermark

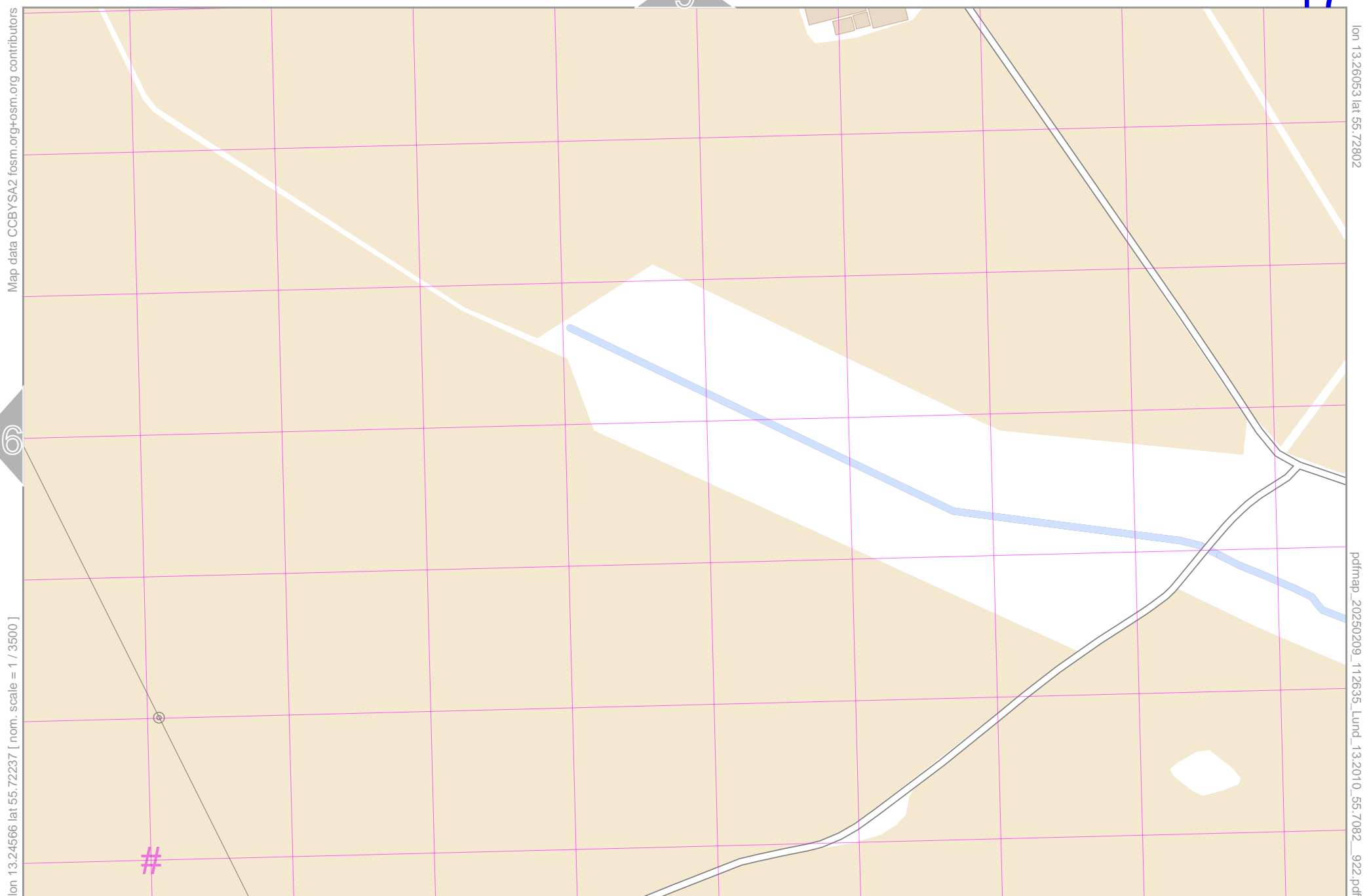
Gåröstängbacken

Brunnsbovägen

Odarslövsvägen

Ulmarsvägen

UTM: 33 U easting 388.90 km northing 6176.60 km
UTM-Grid-width = 100m



Map data CCBYSA2 fosc.m.org+osm.org contributors

lon 13.24566 lat 55.72237 [nom. scale = 1 / 3500]

lon 13.26053 lat 55.72802

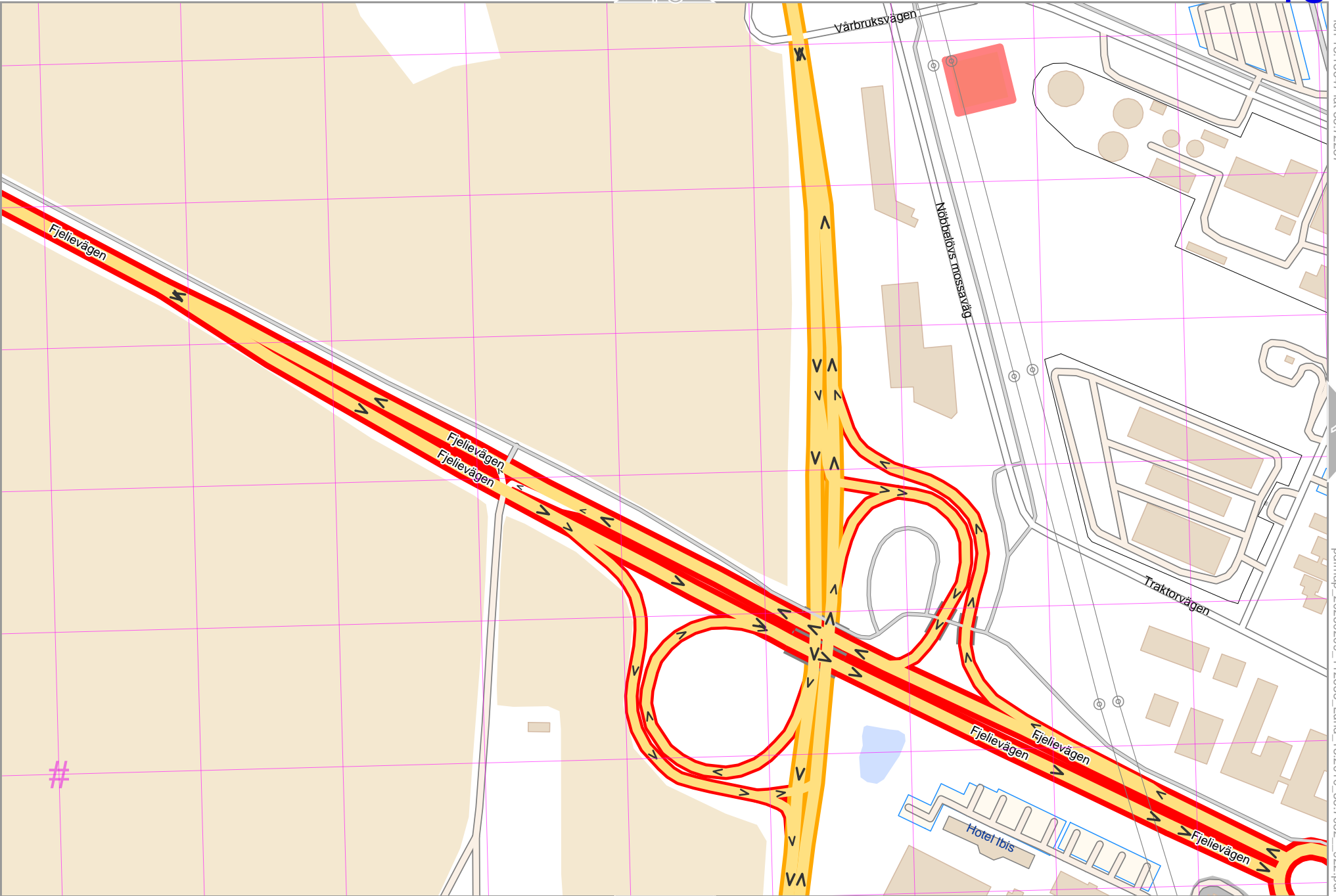
pdfmap_20250209_112635_Lund_13.2010_55.7082_922.pdf

#

UTM: 33 U easting 389.90 km northing 6176.60 km
UTM-Grid-width = 100m

Map data CCBYSA2 foscsm.org+osm.org contributors

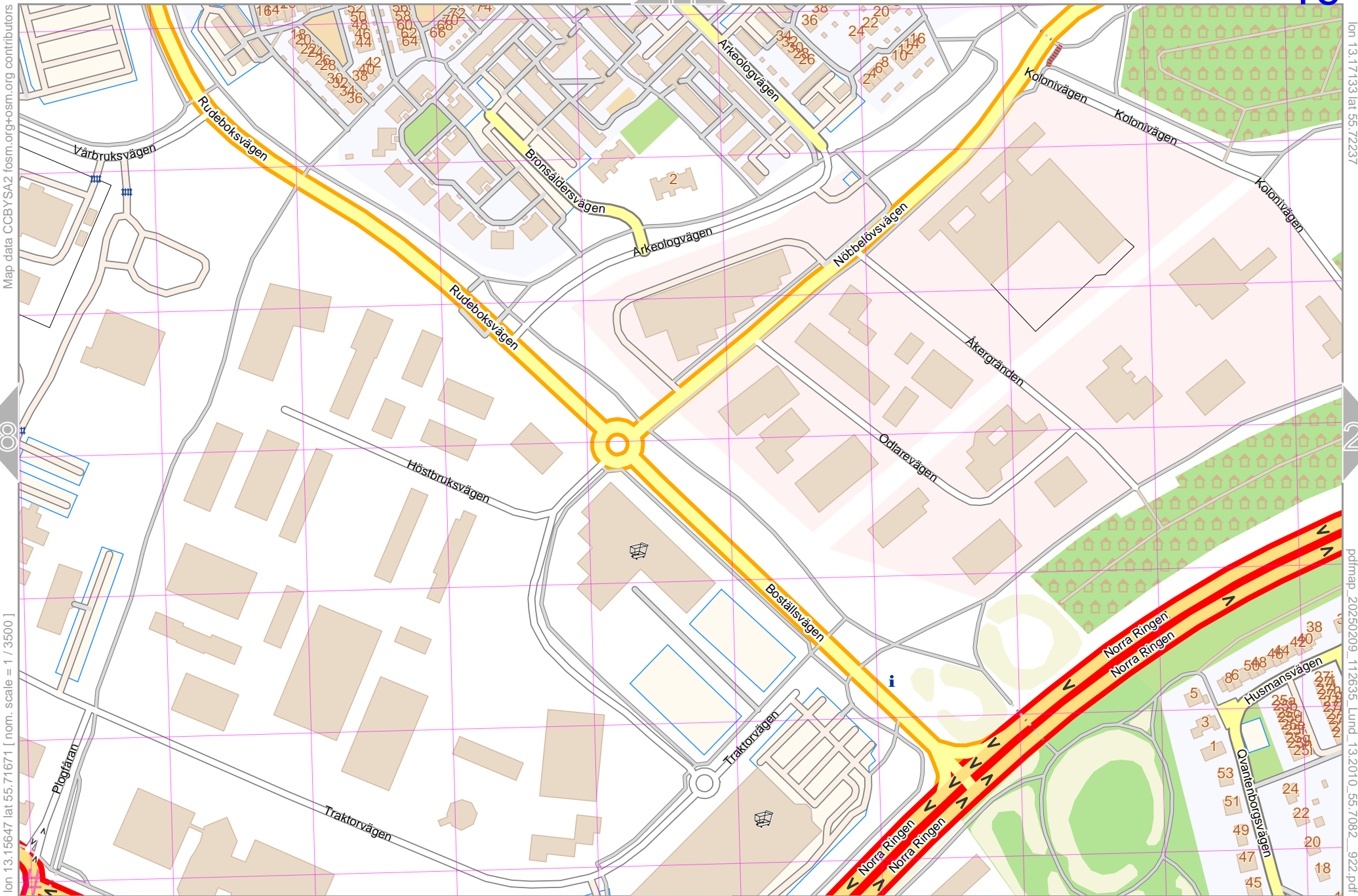
lon 13.14160 lat 55.71671 [nom. scale = 1 / 3500]



lon 13.15647 lat 55.72237

pdfmap_20250209_112635_Lund_13.2010_55.7082_922.pdf

UTM: 33 U easting 383.30 km northing 6176.20 km
UTM-Grid-width = 100m



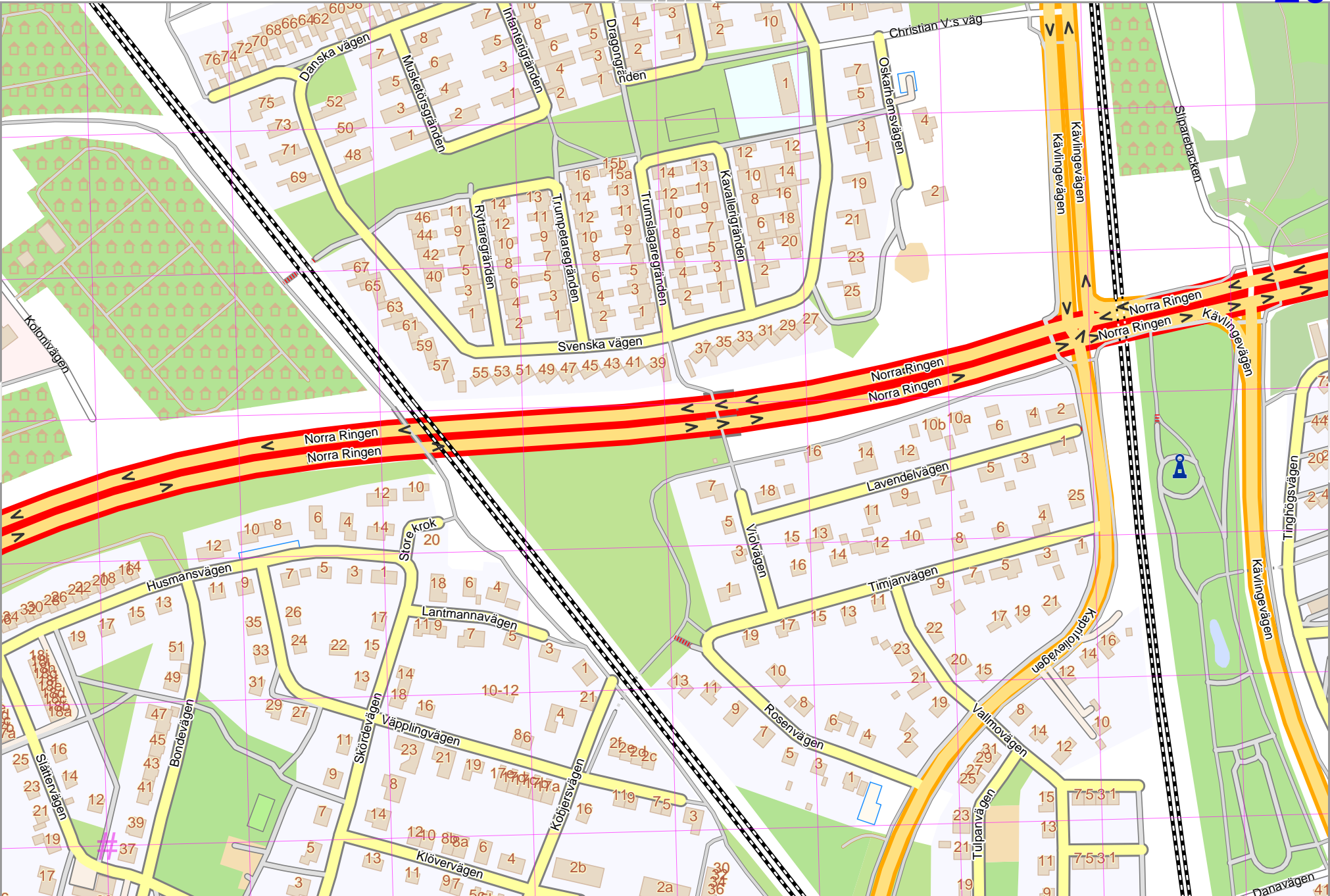
lon 13.15647 lat 55.71671 [nom. scale = 1 / 3500]

Map data CCBYSA2 fccsm.org+osm.org contributors

lon 13.17133 lat 55.72237

pdfmap_20250209_112635_Lund_13.2010_55.7082_922.pdf

UTM: 33 U easting 384.20 km northing 6176.10 km
UTM-Grid-width = 100m



Map data © CCBYSA2 foscsm.org+osm.org contributors

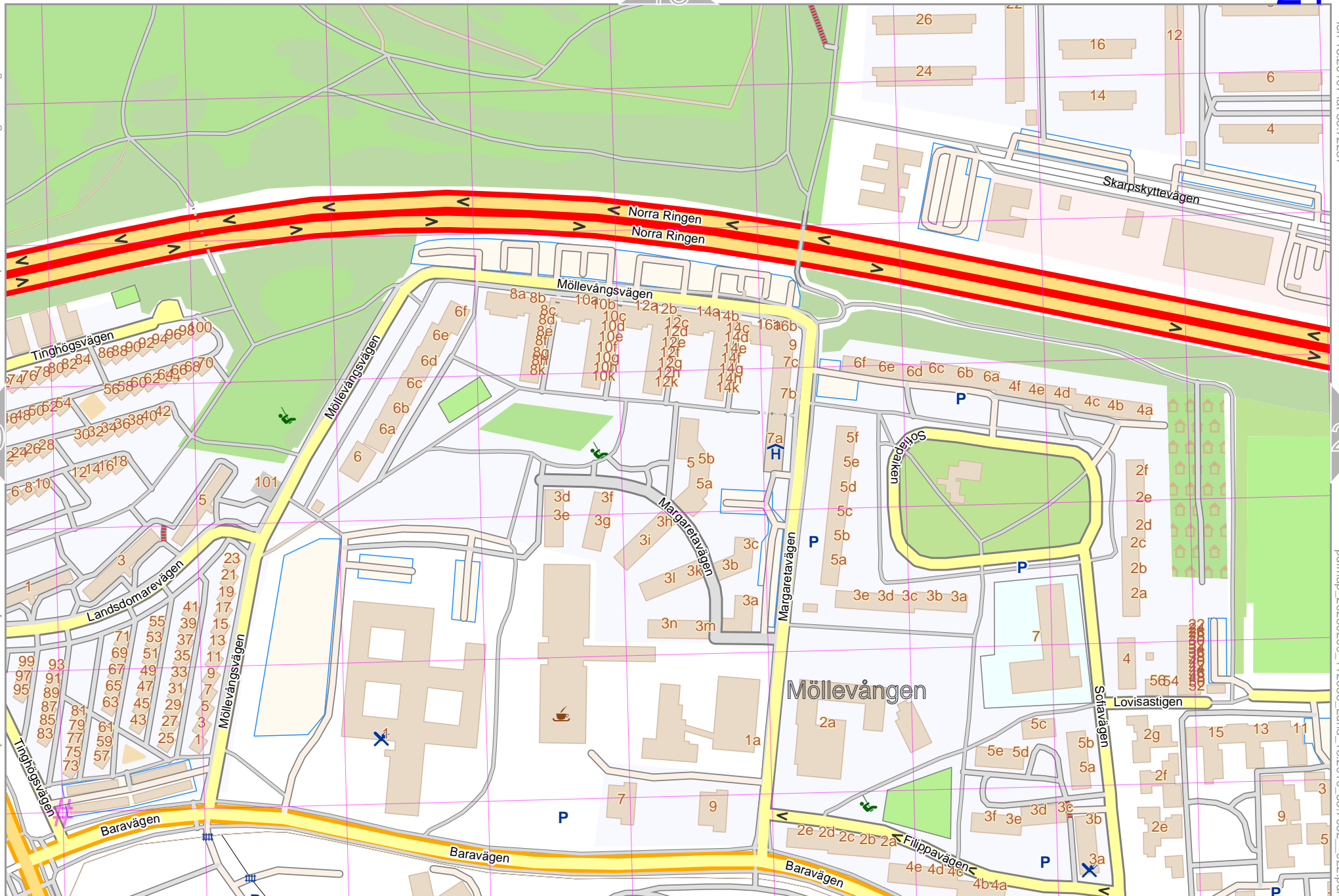
lon 13.20107 lat 55.72237

20

22

lon 13.18620 lat 55.71671 [nom. scale = 1 / 3500]

pdfmap_20250209_112635_Lund_13.2010_55.7082_922.pdf



UTM: 33 U easting 386.10 km northing 6176.10 km

UTM-Grid-width = 100m

29

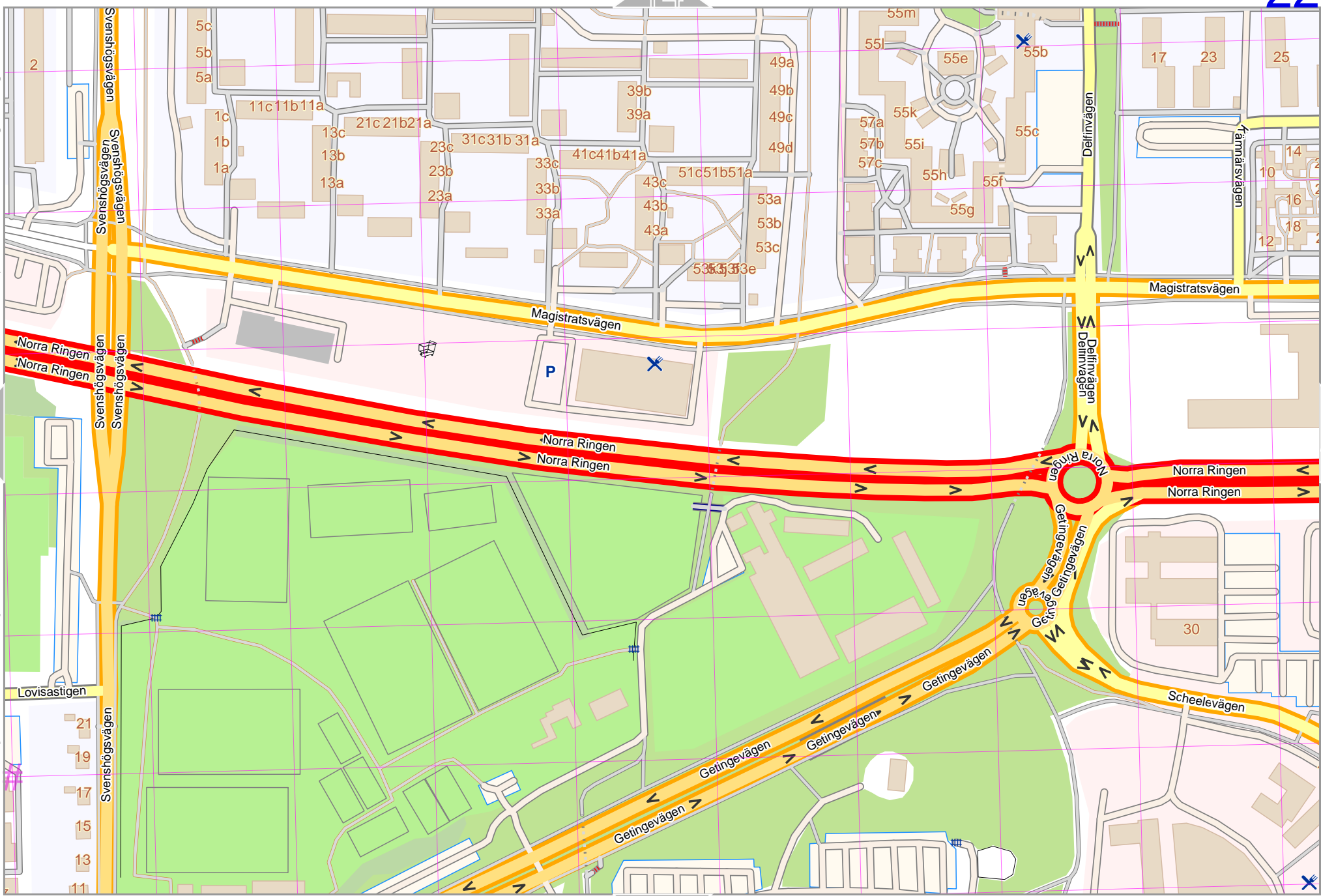
Map data © CCBYSA2 fcsm.org+osm.org contributors

lon 13.21593 lat 55.72237

pdfmap_20250209_112635_Lund_13.2010_55.7082_922.pdf

lon 13.20107 lat 55.71671 [nom. scale = 1 / 3500]

UTM: 33 U easting 387.00 km northing 6176.10 km
UTM-Grid-width = 100m

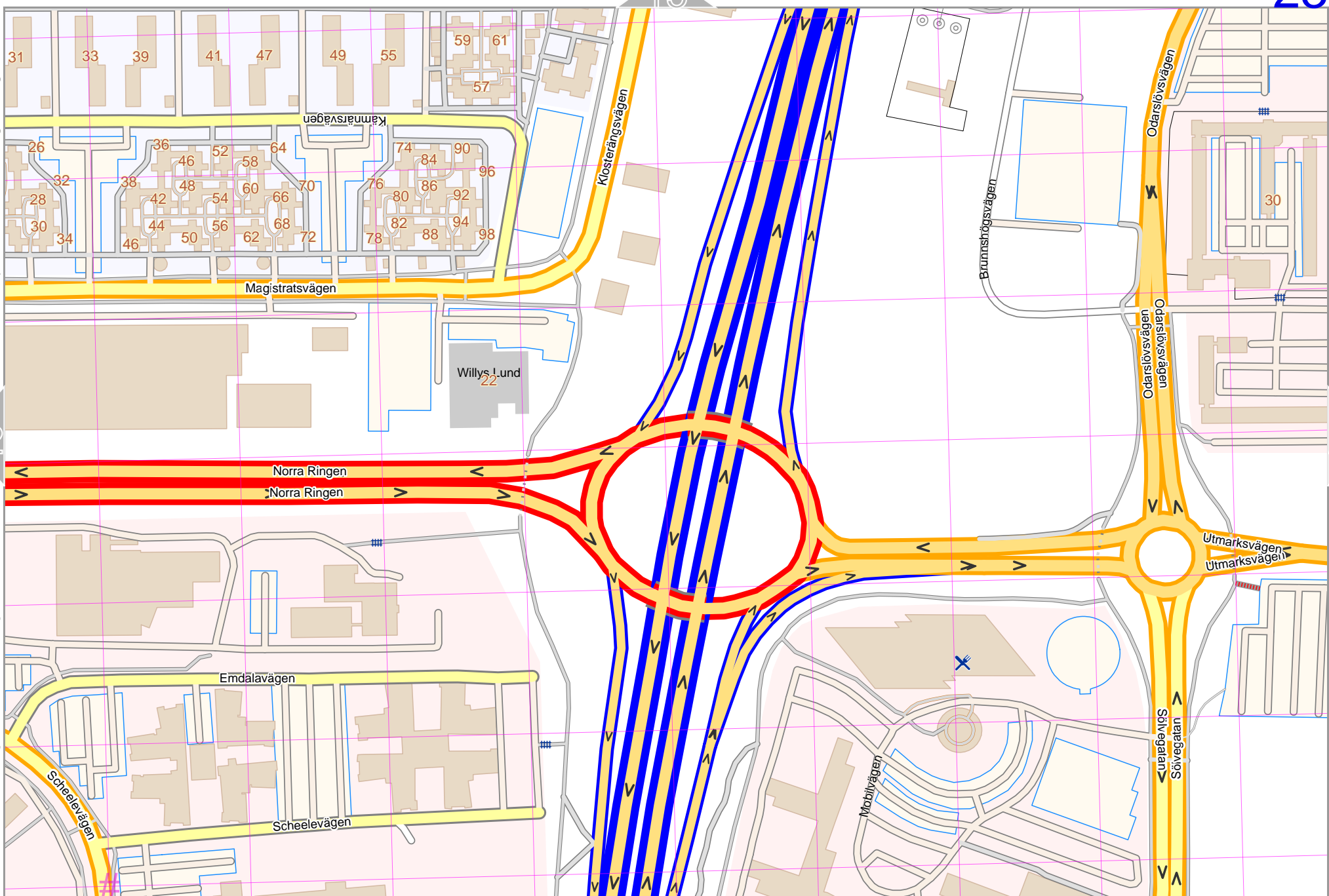


Map data CCBY-SA2 fosc.m.org+osm.org contributors

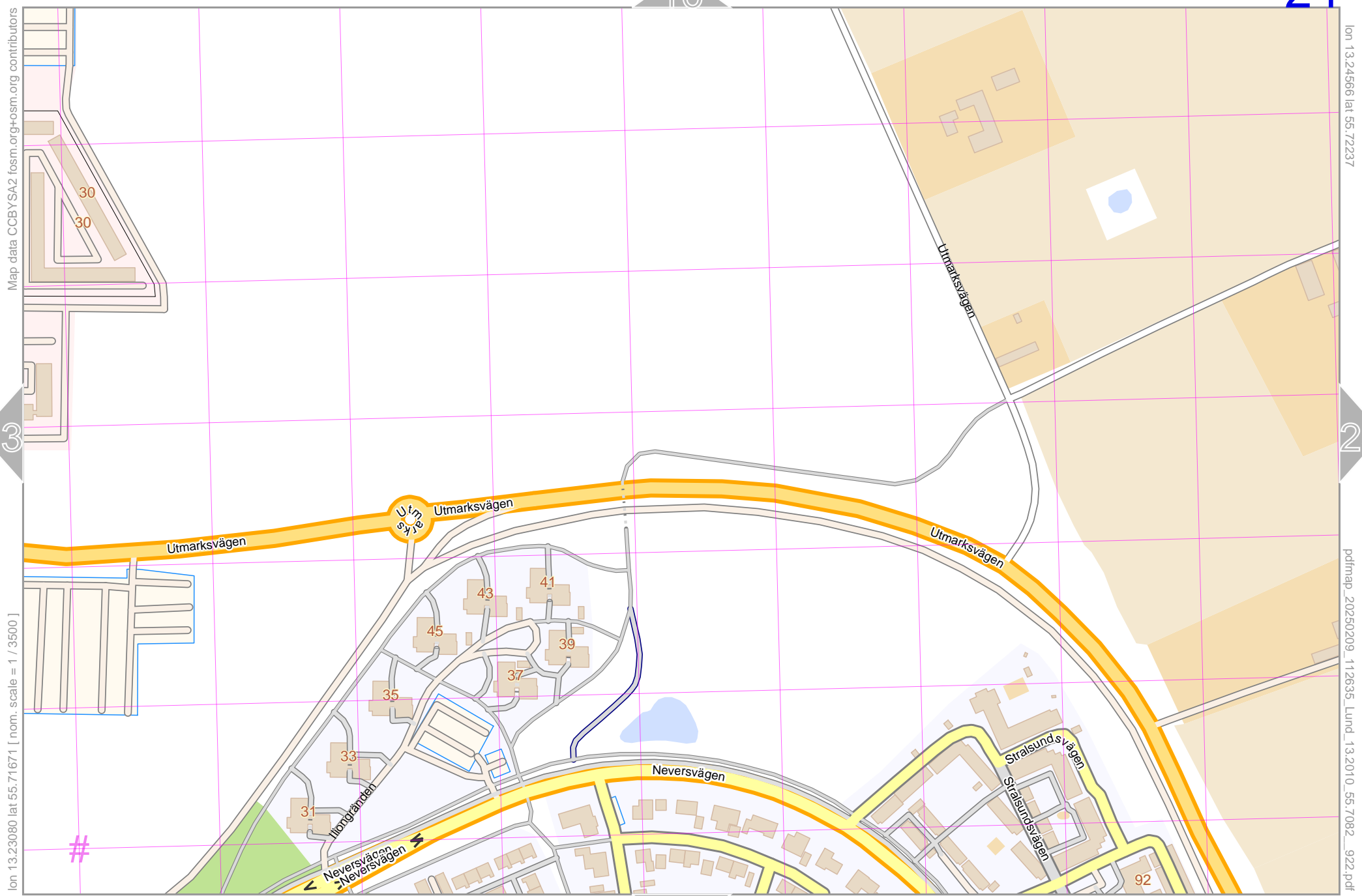
lon 13.23080 lat 55.72237

pdfmap_20250209_112635_Lund_13.2010_55.7082_922.pdf

lon 13.21593 lat 55.71671 [nom. scale = 1 / 3500]



UTM: 33 U easting 388.00 km northing 6176.00 km
UTM-Grid-width = 100m



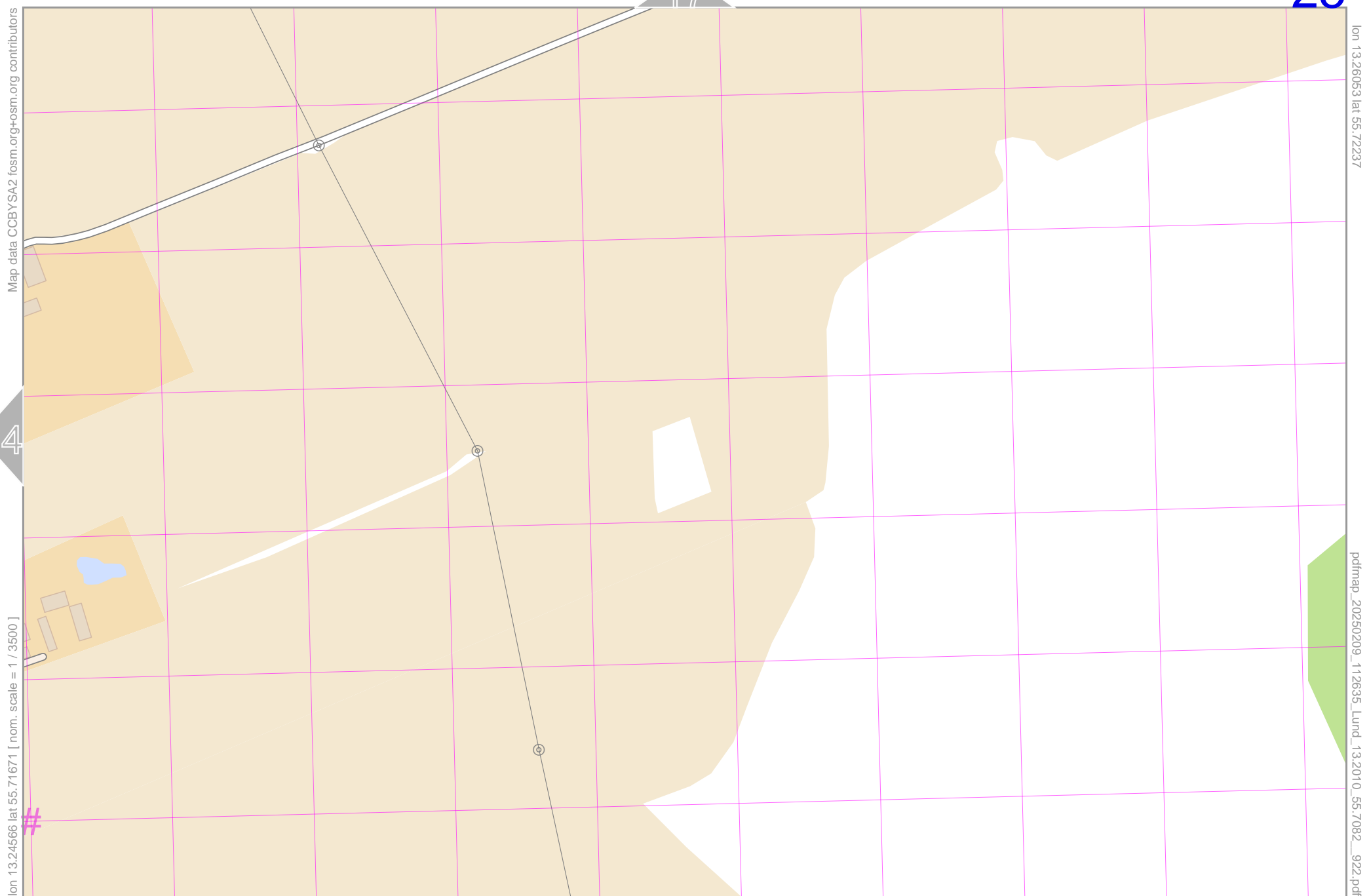
Map data CCBYSA2 fcsm.org+osm.org contributors

lon 13.24566 lat 55.72237

pdfmap_20250209_112635_Lund_13.2010_55.7082_922.pdf

lon 13.23080 lat 55.71671 [nom. scale = 1 / 3500]

UTM: 33 U easting 388.90 km northing 6176.00 km
UTM-Grid-width = 100m



Map data CCBYSA2 fcsm.org+osm.org contributors

lon 13.26053 lat 55.72237

24

lon 13.24566 lat 55.71671 [nom. scale = 1 / 3500]

pdfmap_20250209_112635_Lund_13.2010_55.7082_922.pdf

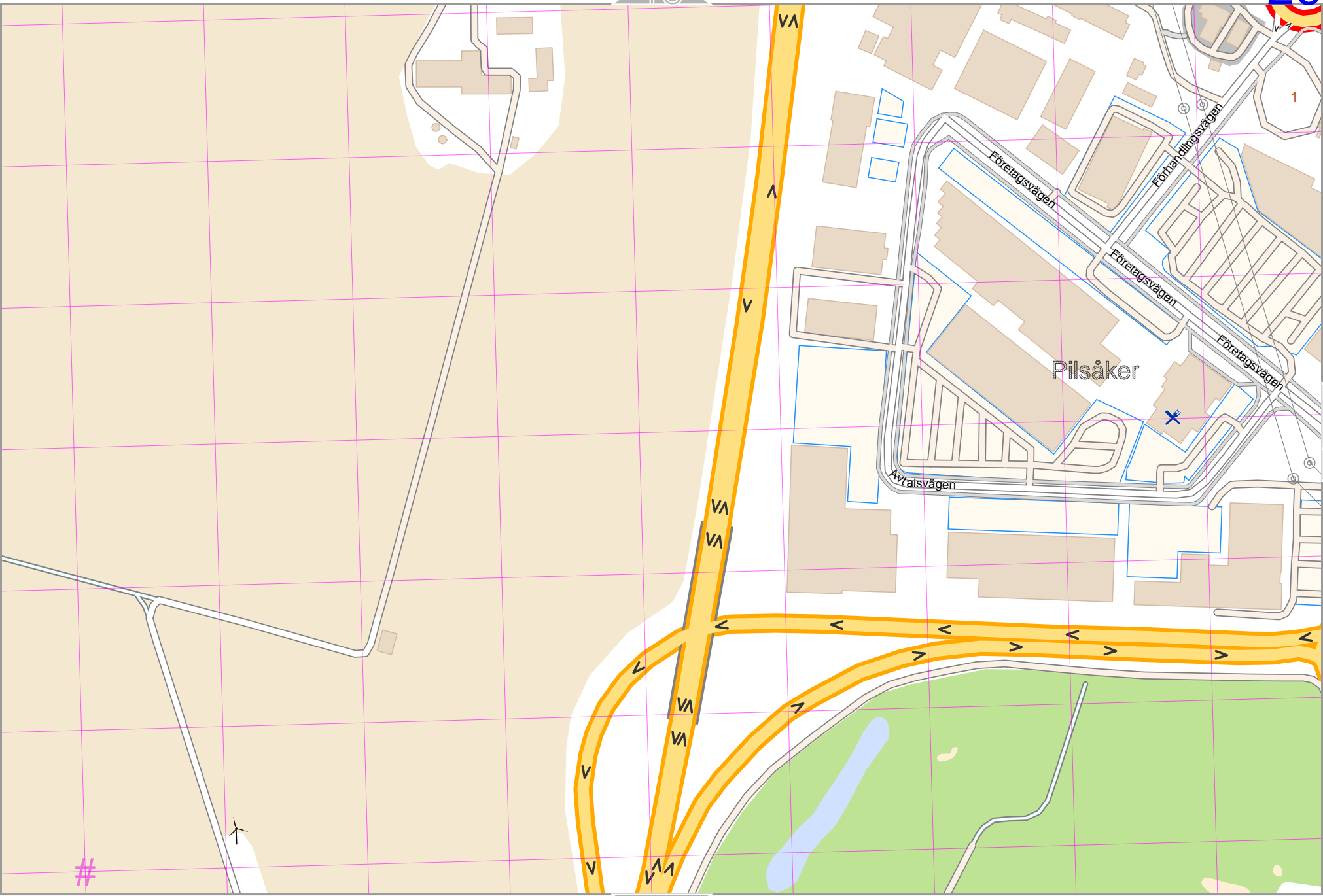
UTM: 33 U easting 389.80 km northing 6176.00 km
UTM-Grid-width = 100m

Lund

Map data CCBYSA2 foscsm.org+osm.org contributors

lon 13.14160 lat 55.71105 [nom. scale = 1 / 3500]

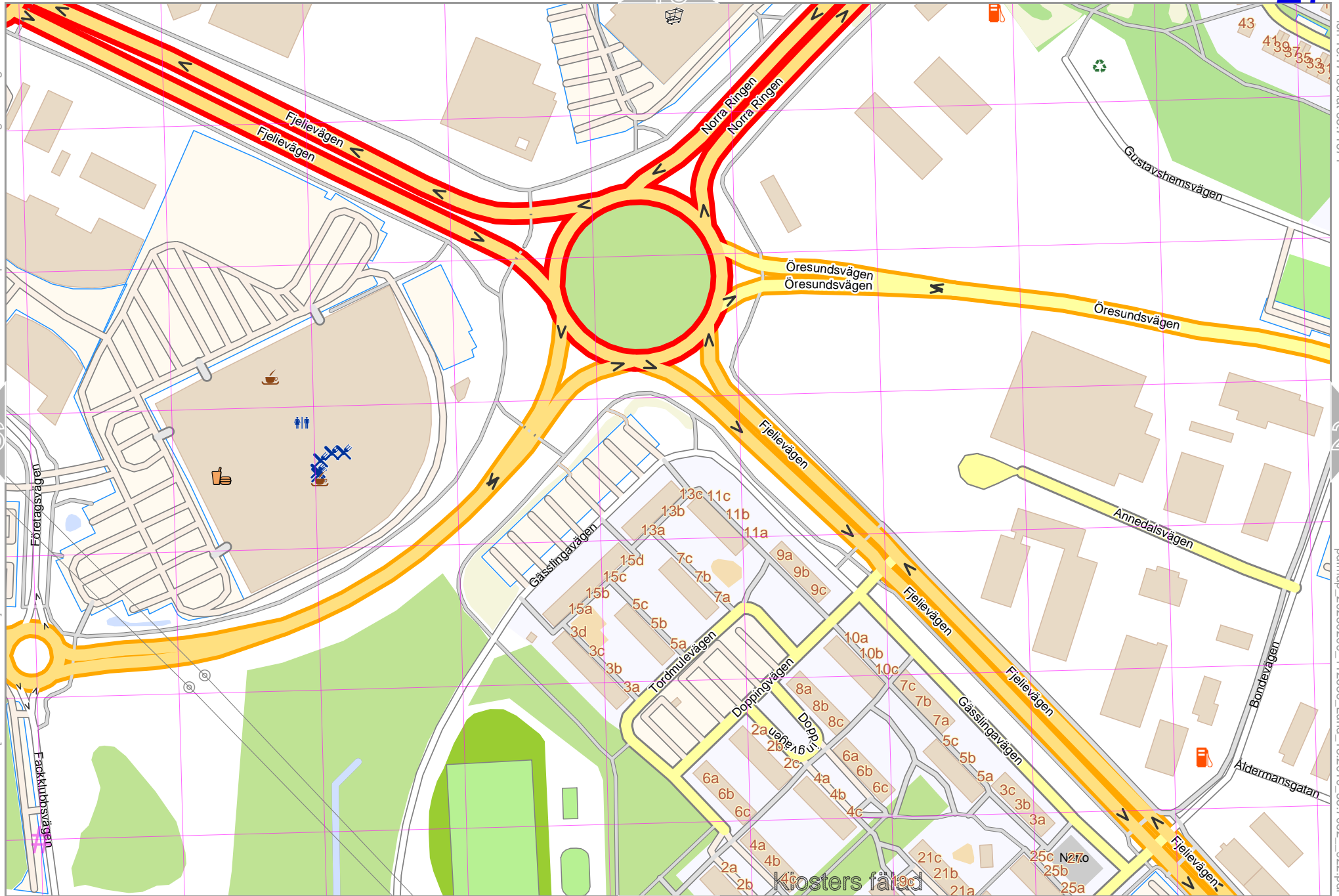
UTM: 33 U easting 383.30 km northing 6175.50 km
UTM-Grid-width = 100m



Map data CCBYSA2 foscsm.org+osm.org contributors

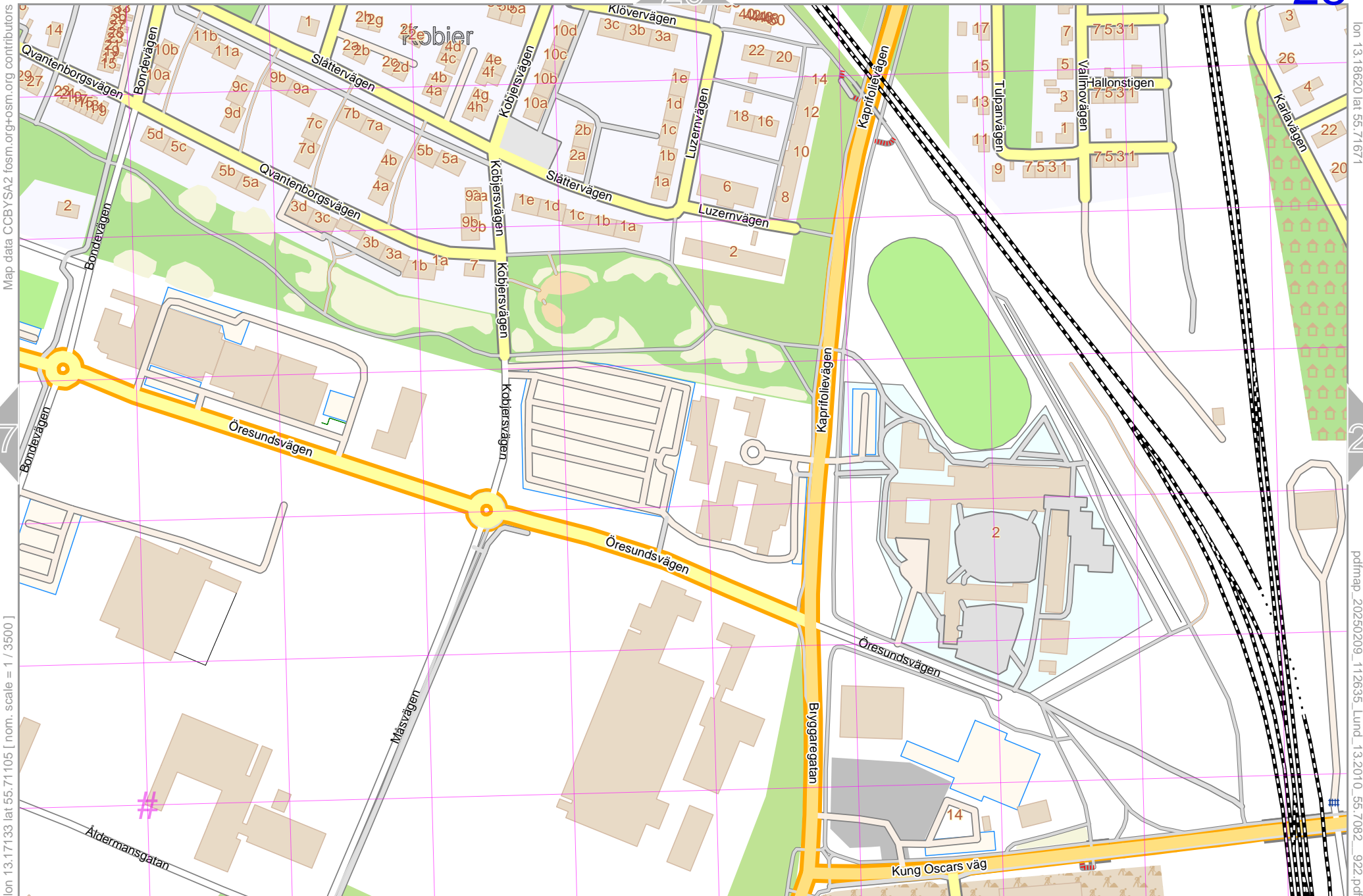
lon 13.15647 lat 55.71105 [nom. scale = 1 / 3500]

UTM: 33 U easting 384.20 km northing 6175.50 km
UTM-Grid-width = 100m



lon 13.17133 lat 55.71671

pdfmap_20250209_112635_Lund_13.2010_55.7082_922.pdf



Map data CCBY-SA2 foscsm.org+osm.org contributors

lon 13.17133 lat 55.71105 [nom. scale = 1 / 3500]

lon 13.18620 lat 55.71671

pdfmap_20250209_112635_Lund_13.2010_55.7082_922.pdf

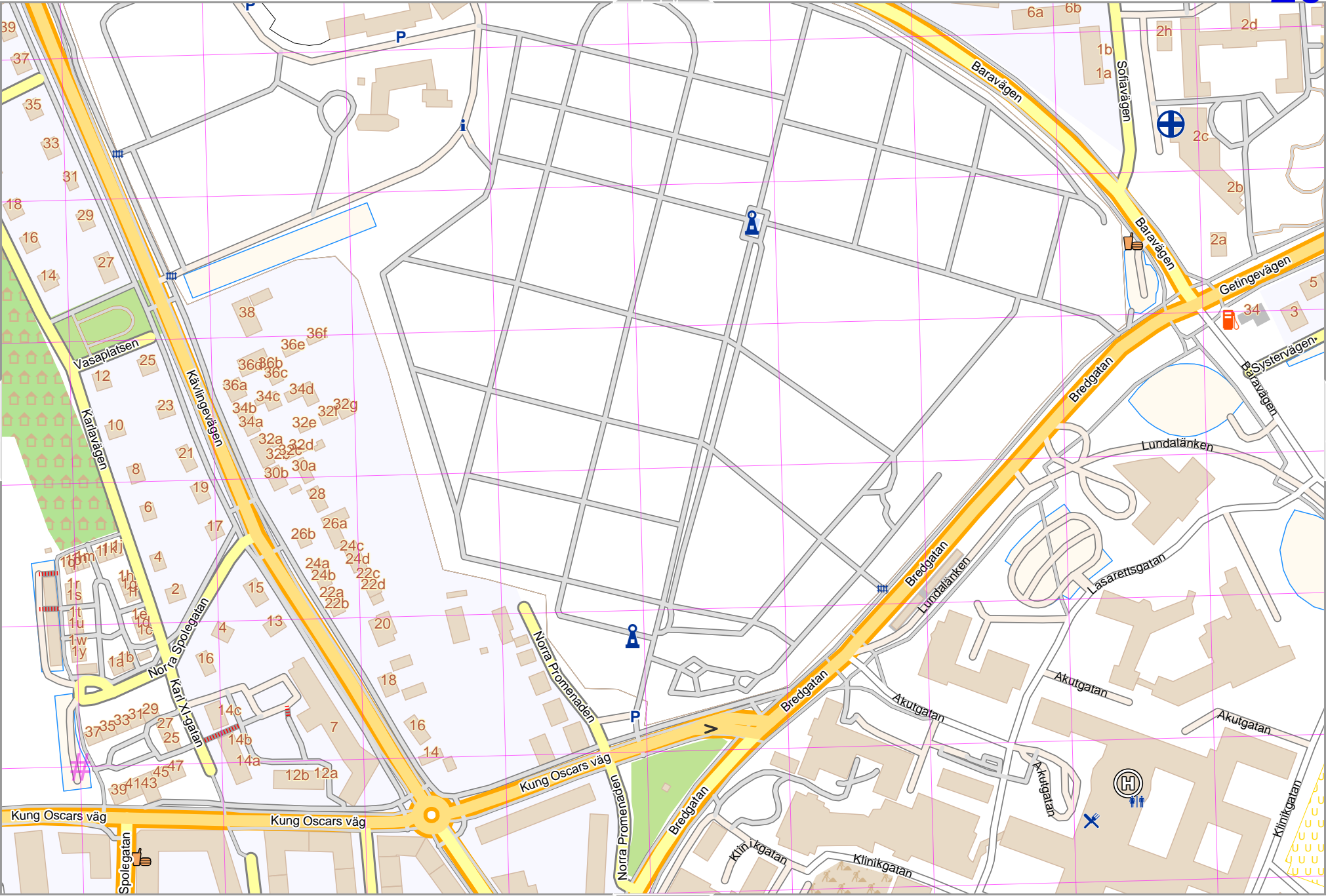
UTM: 33 U easting 385.20 km northing 6175.50 km
UTM-Grid-width = 100m

Map data © CCBY-SA2 foscsm.org+osm.org contributors

lon 13.20107 lat 55.71671

pdfmap_20250209_112635_Lund_13.2010_55.7082_922.pdf

lon 13.18620 lat 55.71105 [nom. scale = 1 / 3500]



UTM: 33 U easting 386.10 km northing 6175.50 km
 UTM-Grid-width = 100m

Map data © CCBY-SA2 fscm.org+osm.org contributors

lon 13.20107 lat 55.71105 [nom. scale = 1 / 3500]

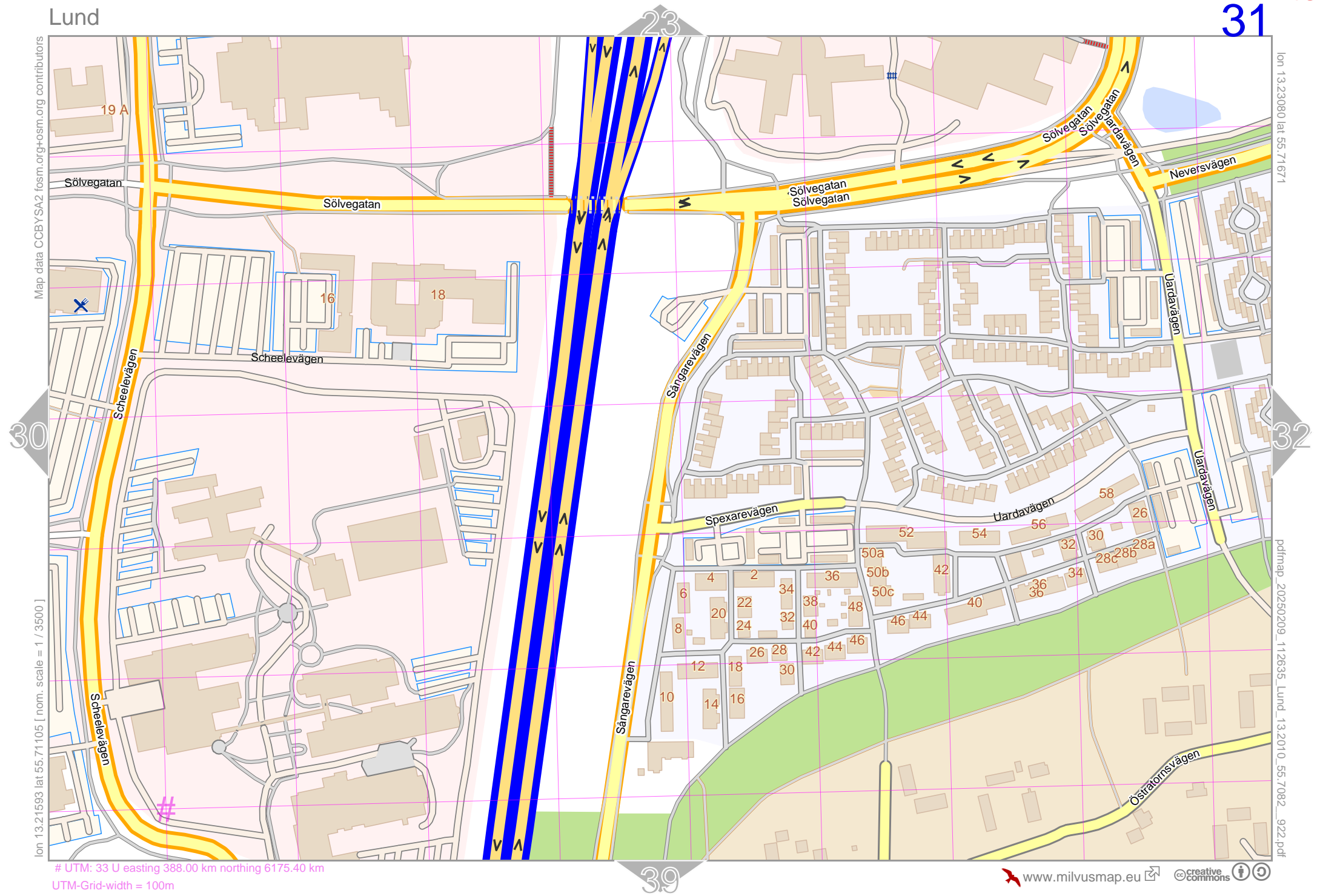
UTM: 33 U easting 387.00 km northing 6175.40 km

UTM-Grid-width = 100m



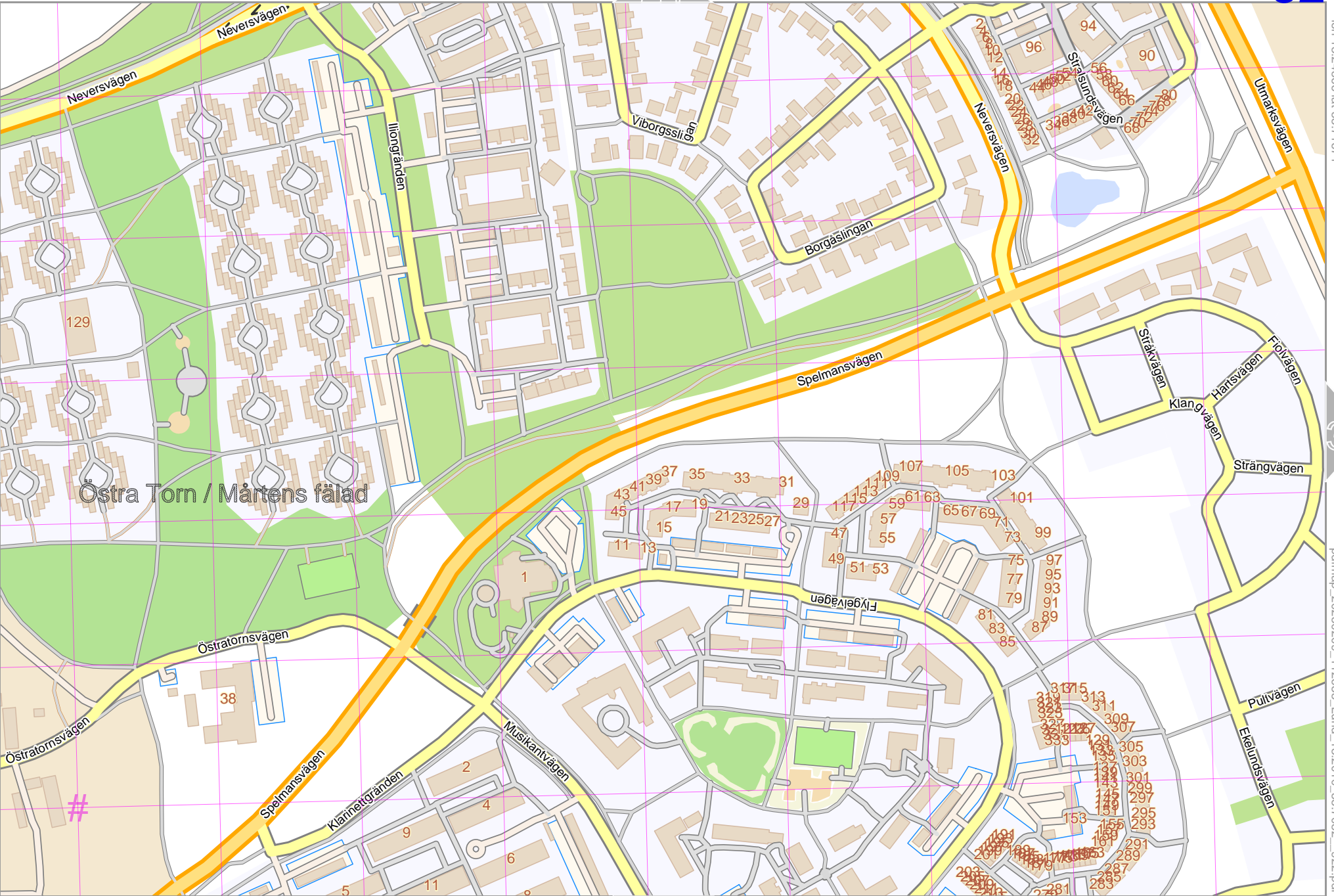
lon 13.21593 lat 55.71671

pdfmap_20250209_112635_Lund_13.2010_55.7082_922.pdf



Map data CCBYSA2 fosc.m.org+osm.org contributors

lon 13.23080 lat 55.71105 [nom. scale = 1 / 3500]



Östra Torn / Mårtens fäläd

UTM: 33 U easting 388.90 km northing 6175.40 km
UTM-Grid-width = 100m

lon 13.24566 lat 55.71671

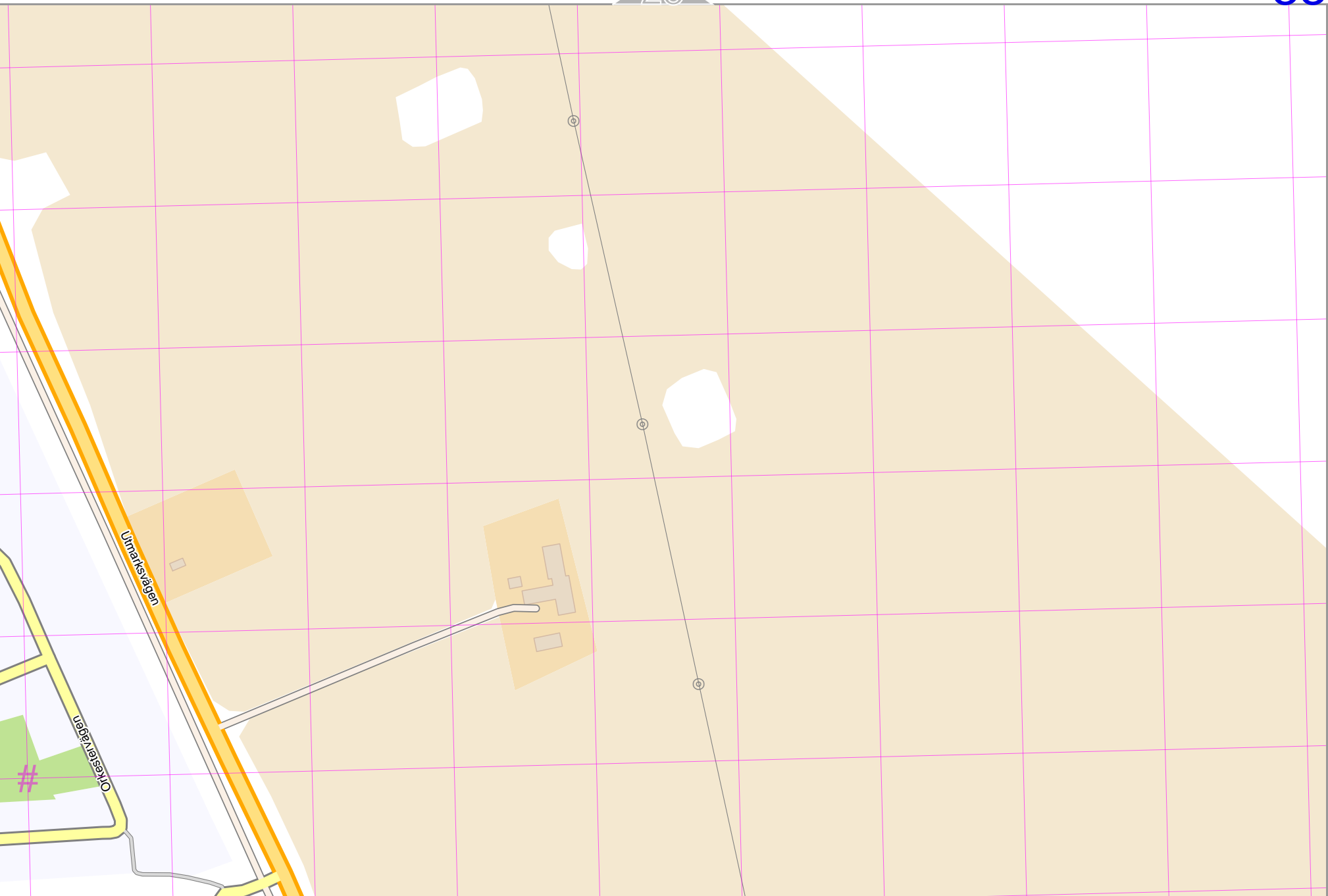
pdfmap_20250209_112635_Lund_13.2010_55.7082_922.pdf

Map data © CCBY-SA2 fcsm.org+osm.org contributors

lon 13.26053 lat 55.71671

pdfmap_20250209_112635_Lund_13.2010_55.7082_922.pdf

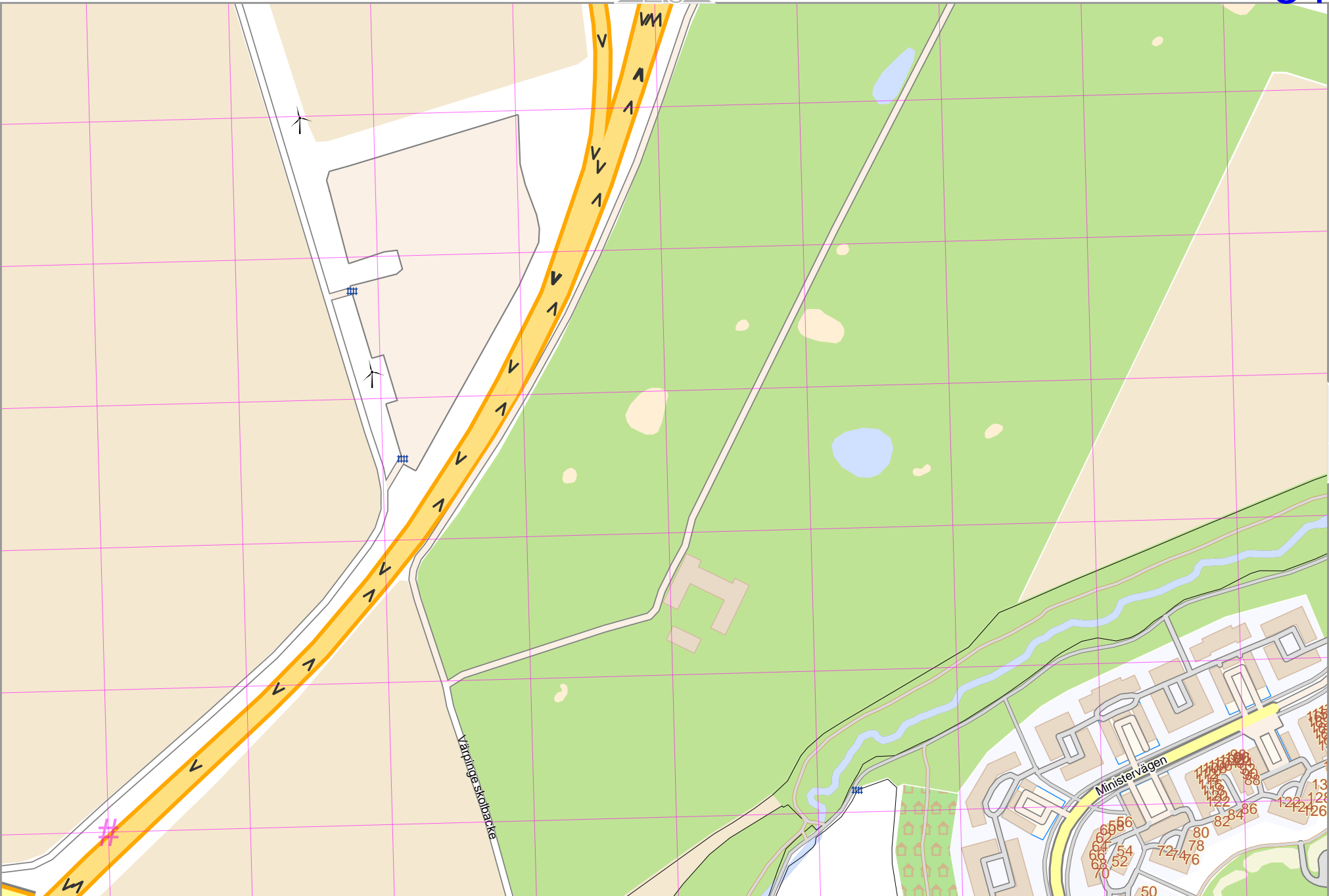
lon 13.24566 lat 55.71105 [nom. scale = 1 / 3500]



UTM: 33 U easting 389.80 km northing 6175.40 km
UTM-Grid-width = 100m

Map data © CCBY-SA2 fosc.m.org+osm.org contributors

lon 13.14160 lat 55.70539 [nom. scale = 1 / 3500]



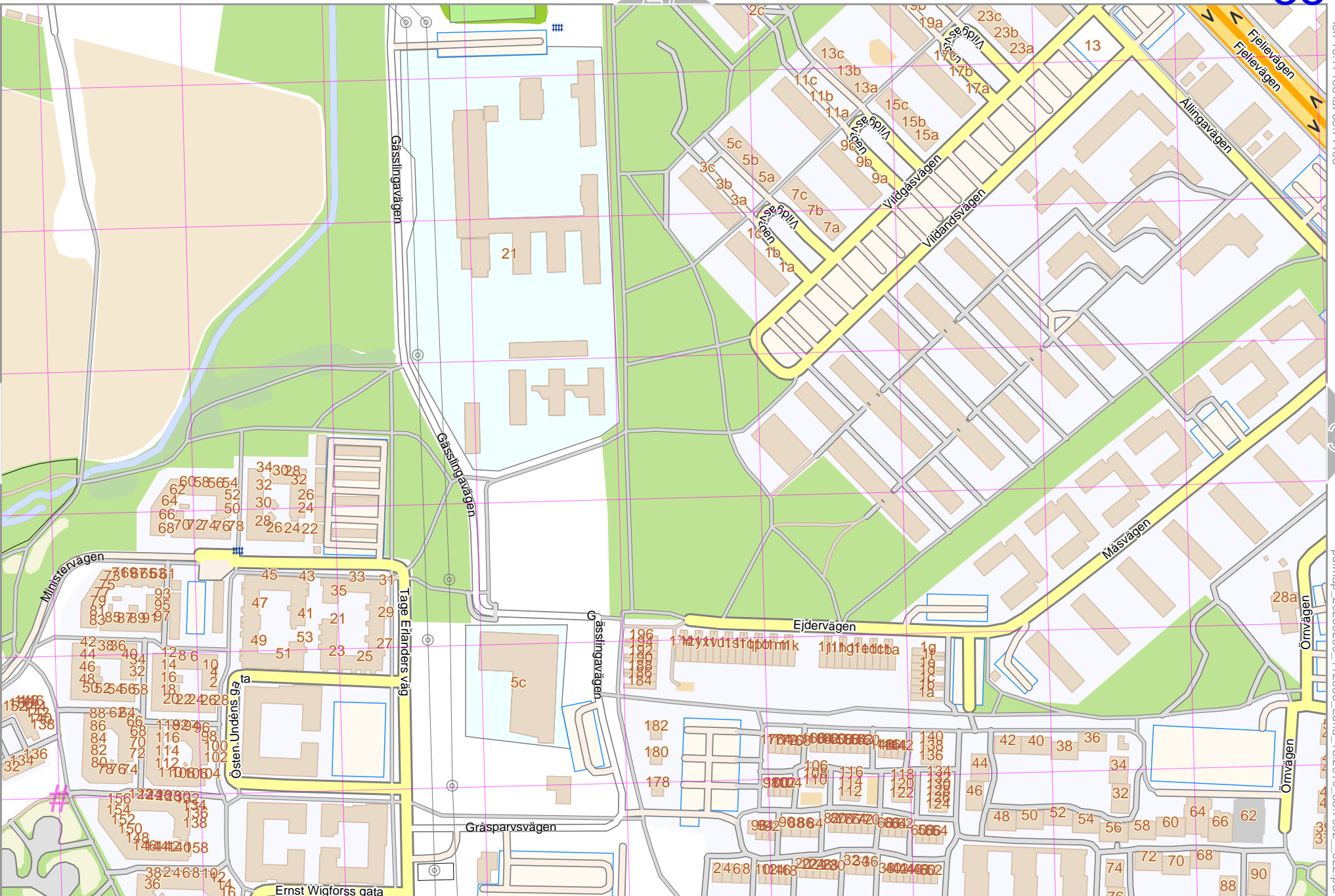
lon 13.15647 lat 55.71105

pdfmap_20250209_112635_Lund_13.2010_55.7082_922.pdf

UTM: 33 U easting 383.30 km northing 6174.90 km
UTM-Grid-width = 100m

Map data © CCBY-SA2 foscsm.org+osm.org contributors

lon 13.15647 lat 55.70539 [nom. scale = 1 / 3500]



UTM: 33 U easting 384.20 km northing 6174.90 km
UTM-Grid-width = 100m

lon 13.17133 lat 55.71105

pdfmap_20250209_112635_Lund_13.2010_55.7082_922.pdf

Map data © CCBY-SA2 fcsm.org+osm.org contributors

lon 13.17133 lat 55.70539 [nom. scale = 1 / 3500]



lon 13.18620 lat 55.71105

pdfmap_20250209_112635_Lund_13.2010_55.7082_922.pdf

UTM: 33 U easting 385.10 km northing 6174.90 km
UTM-Grid-width = 100m

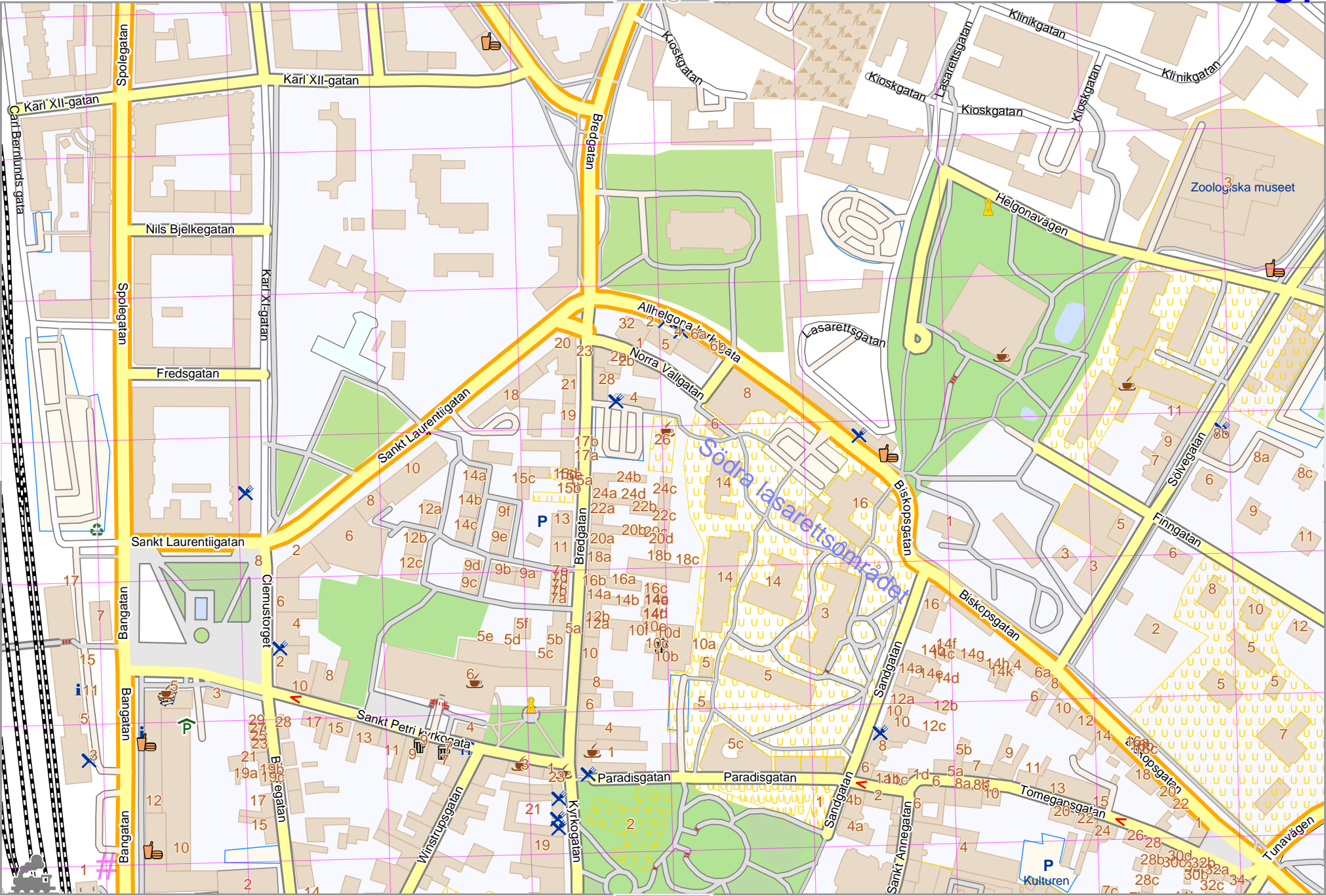
Map data © OpenStreetMap contributors

lon 13.20107 lat 55.71105

pdfmap_20250209_112635_Lund_13.2010_55.7082_922.pdf

lon 13.18620 lat 55.70539 [nom. scale = 1 / 3500]

UTM: 33 U easting 386.10 km northing 6174.80 km
UTM-Grid-width = 100m



Map data © CCBYSA2 foscsm.org+osm.org contributors

lon 13.21593 lat 55.71105

37

39

lon 13.20107 lat 55.70539 [nom. scale = 1 / 3500]

pdfmap_20250209_112635_Lund_13.2010_55.7082_922.pdf

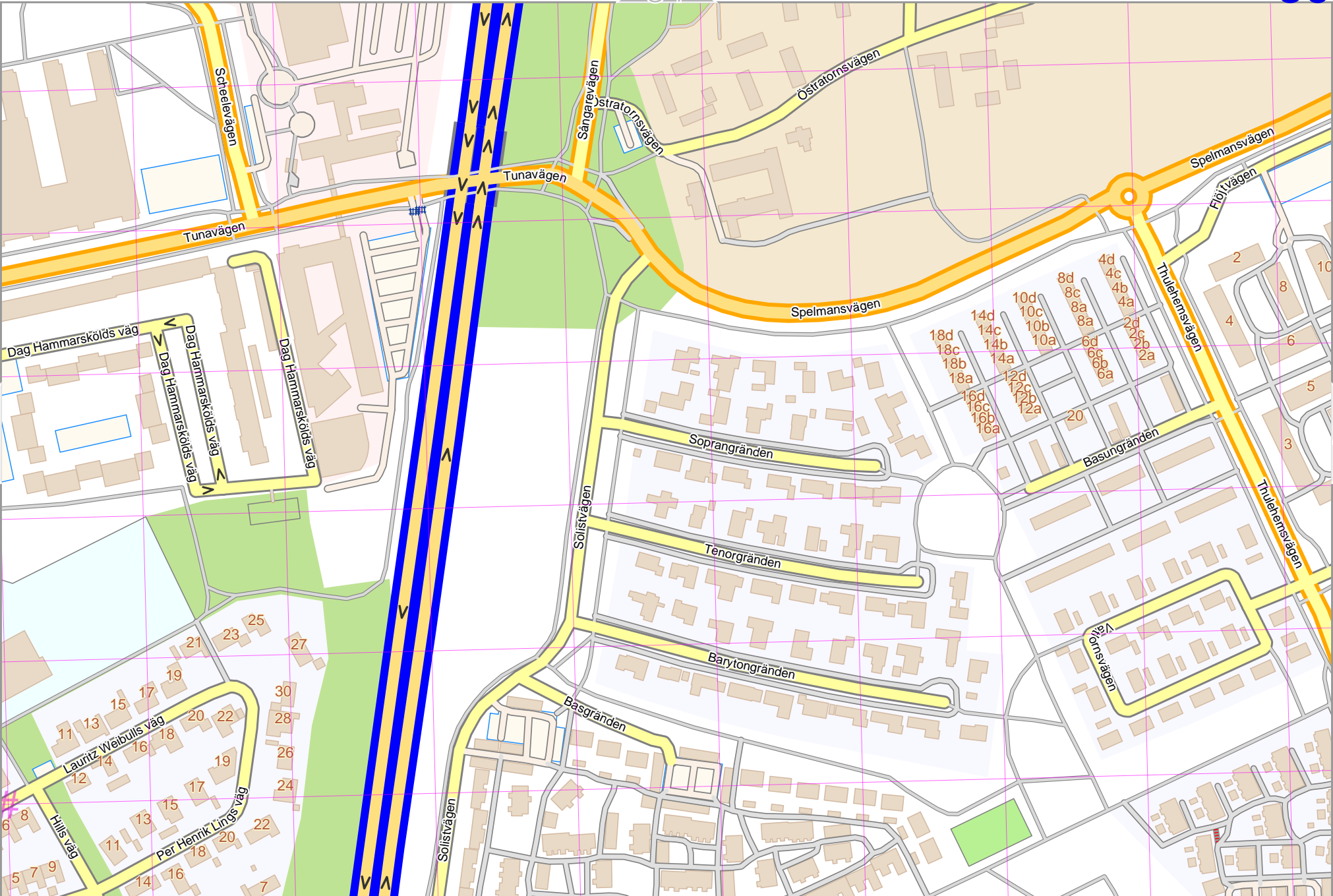
UTM: 33 U easting 387.00 km northing 6174.80 km
UTM-Grid-width = 100m

46



Map data CCBYSA2 foscsm.org+osm.org contributors

lon 13.21593 lat 55.70539 [nom. scale = 1 / 3500]



lon 13.23080 lat 55.71105

pdfmap_20250209_112635_Lund_13.2010_55.7082_922.pdf

UTM: 33 U easting 387.90 km northing 6174.80 km
UTM-Grid-width = 100m

Map data © CCBY-SA2 fosc.m.org+osm.org contributors

lon 13.24566 lat 55.71105

pdfmap_20250209_112635_Lund_13.2010_55.7082_922.pdf

lon 13.23080 lat 55.70539 [nom. scale = 1 / 3500]



UTM: 33 U easting 388.90 km northing 6174.80 km
 UTM-Grid-width = 100m

Lund

Map data © CCBY-SA2 fcsm.org+osm.org contributors

lon 13.26053 lat 55.71105

pdfmap_20250209_112635_Lund_13.2010_55.7082_922.pdf

40

lon 13.24566 lat 55.70539 [nom. scale = 1 / 3500]

Ekelundsvägen

Ufmarksvägen

Bealinen

UTM: 33 U easting 389.80 km northing 6174.70 km
UTM-Grid-width = 100m



Map data CCBYSA2 foscsm.org+osm.org contributors

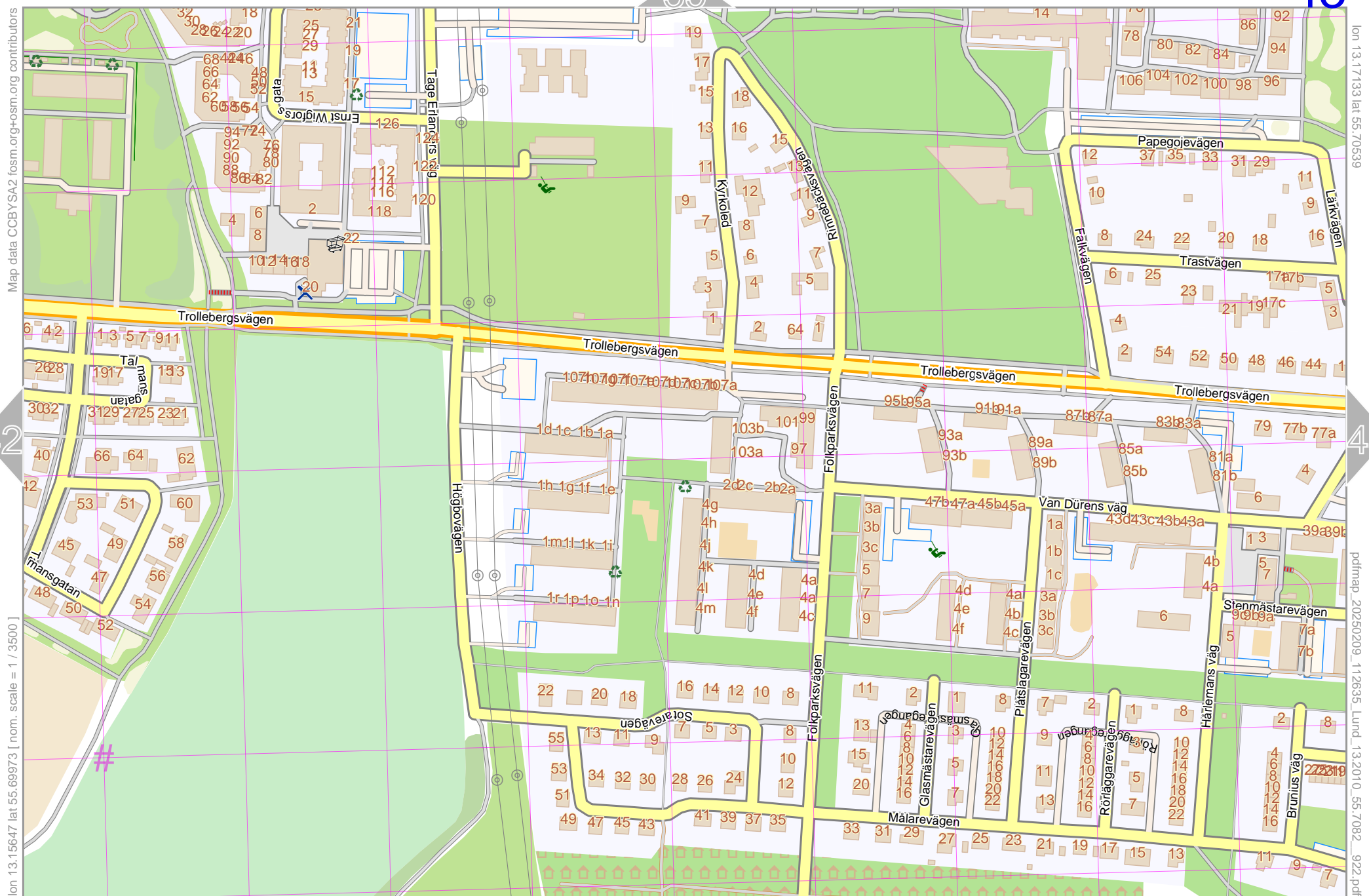
lon 13.15647 lat 55.70539

pdfmap_20250209_112635_Lund_13.2010_55.7082_922.pdf



lon 13.14160 lat 55.69973 [nom. scale = 1 / 3500]

UTM: 33 U easting 383.30 km northing 6174.30 km
UTM-Grid-width = 100m



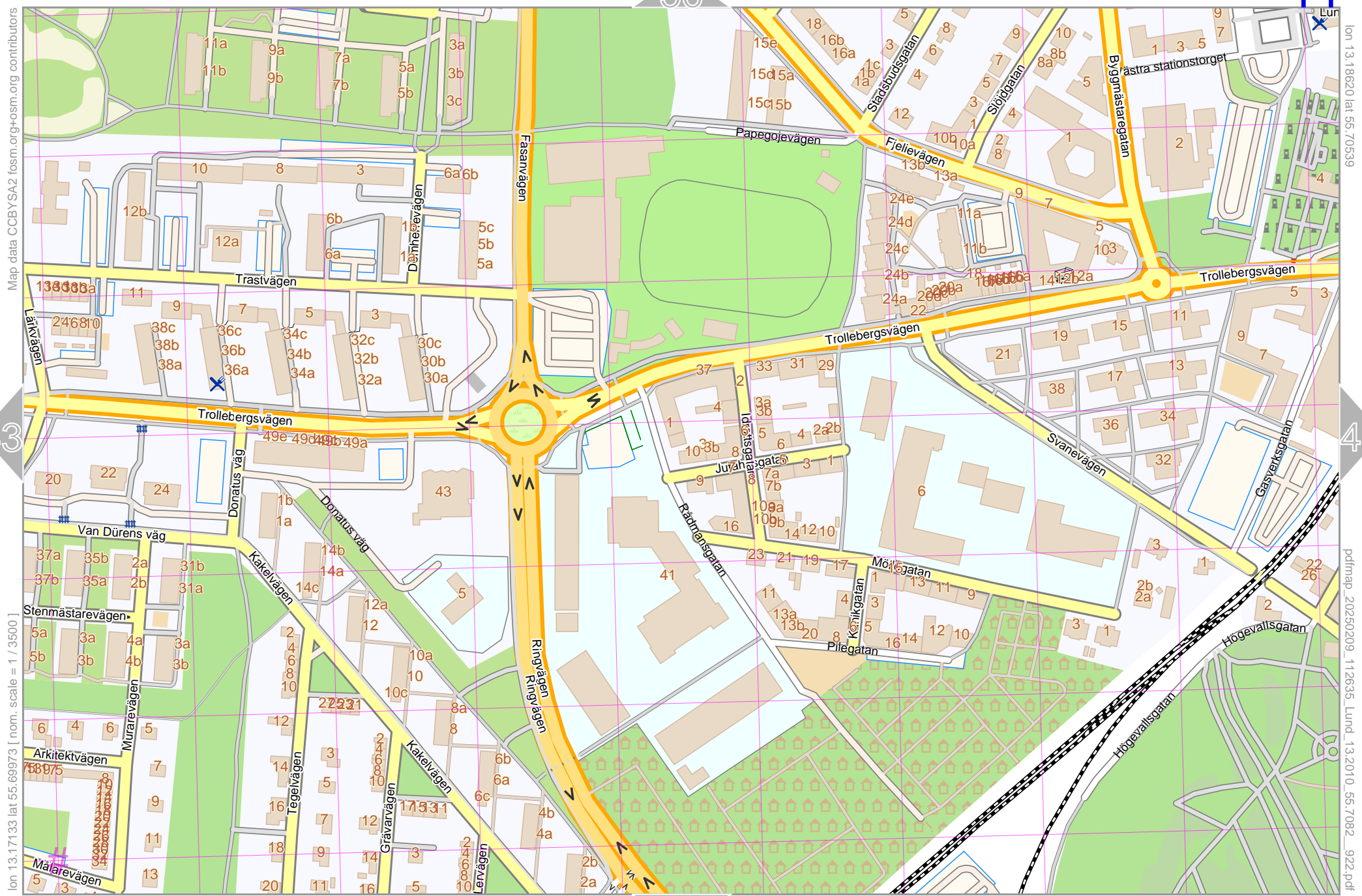
Map data CCBYSA2 foscsm.org+osm.org contributors

lon 13.17133 lat 55.70539

pdfmap_20250209_112635_Lund_13.2010_55.7082_922.pdf

lon 13.15647 lat 55.69973 [nom. scale = 1 / 3500]

UTM: 33 U easting 384.20 km northing 6174.30 km
UTM-Grid-width = 100m



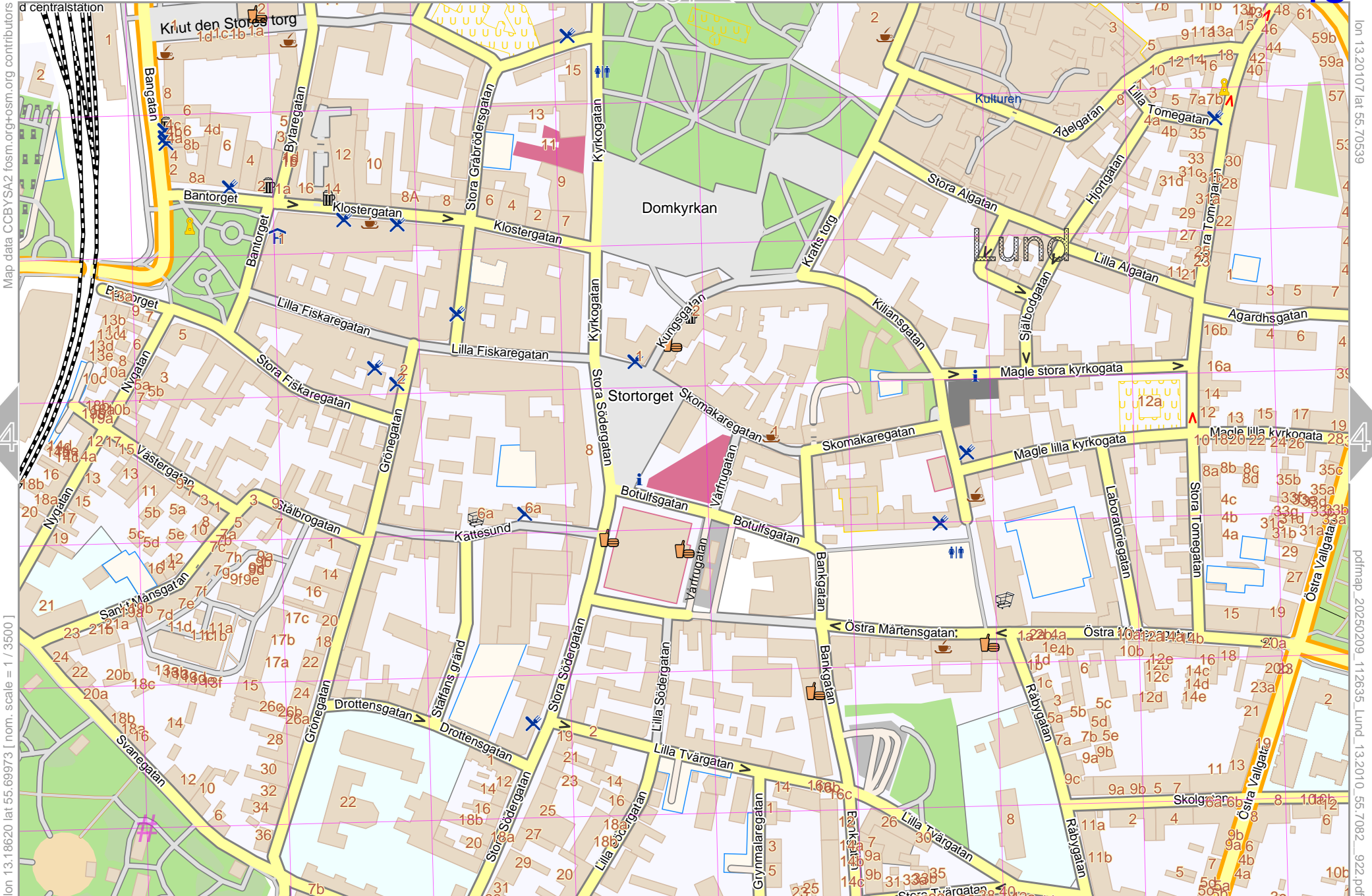
Map data CCBY-SA2 foscsm.org+osm.org contributors

lon 13.186201ai 55.70539

pdfmap_20250209_112635_Lund_13.2010_55.7082_922.pdf

lon 13.17133 lat 55.69973 [nom. scale = 1 / 3500]

UTM: 33 U easting 385.10 km northing 6174.20 km
UTM-Grid-width = 100m



Map data CCBY-SA2 fccsm.org/osm.org contributors

lon 13.20107 lat 55.70539

pdfmap_20250209_112635_Lund_13.2010_55.7082_922.pdf

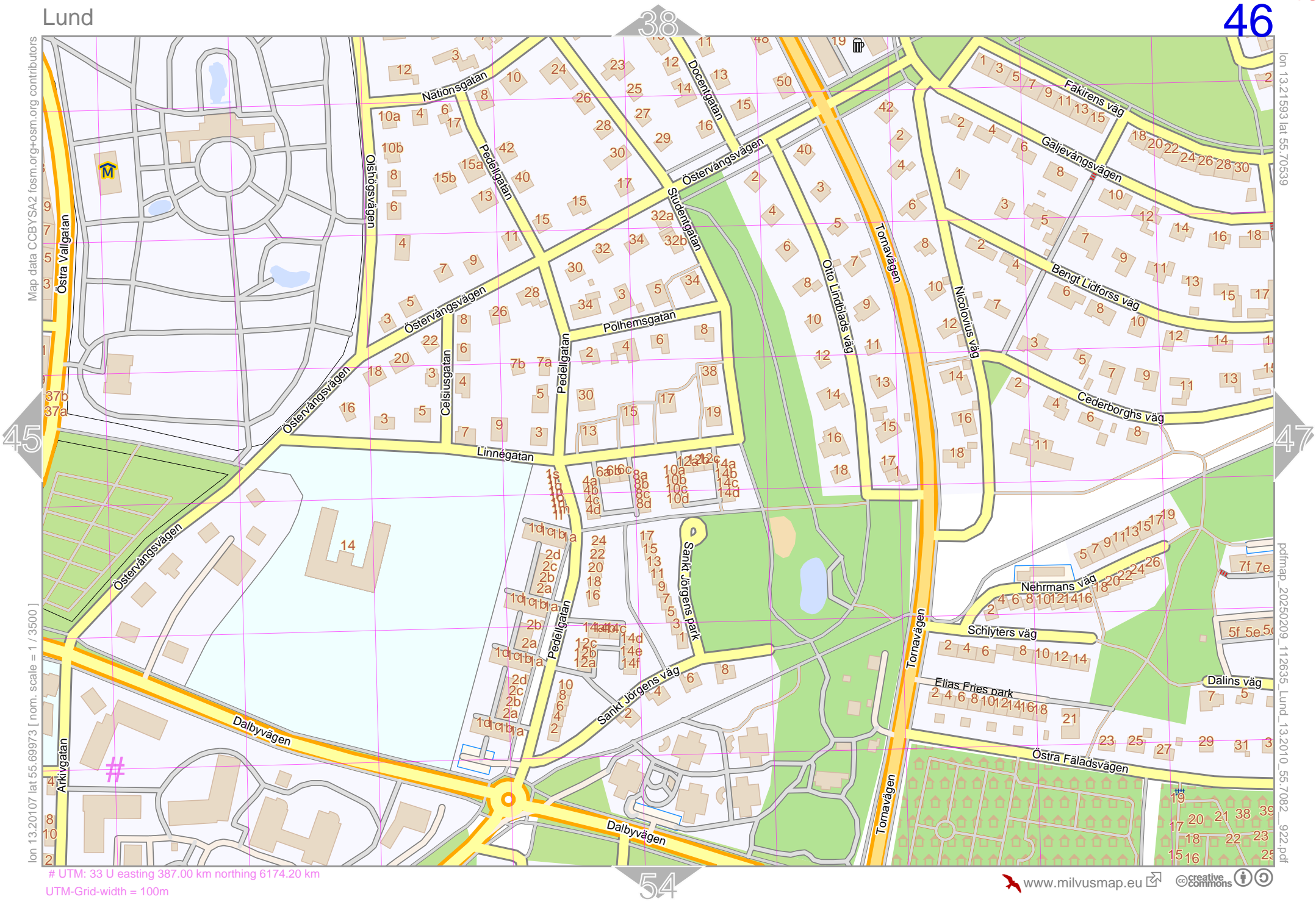
lon 13.18620 lat 55.69973 [nom. scale = 1 / 3500]

UTM: 33 U easting 386.10 km northing 6174.20 km
UTM-Grid-width = 100m

Map data © CCBYSA2 fccsm.org+osm.org contributors

lon 13.20107 lat 55.69973 [nom. scale = 1 / 3500]

UTM: 33 U easting 387.00 km northing 6174.20 km
UTM-Grid-width = 100m



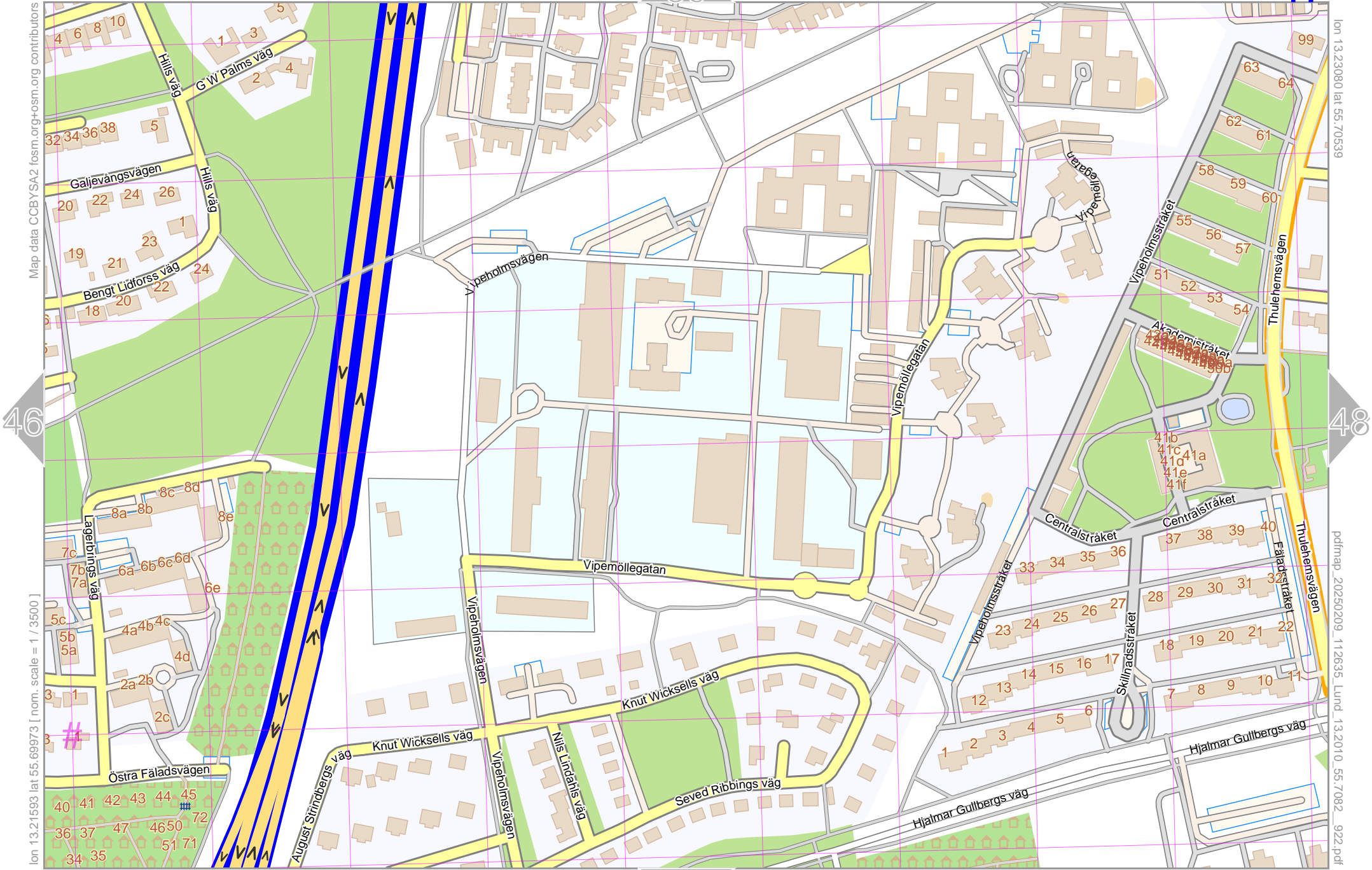
lon 13.21593 lat 55.70539

pdfmap_20250209_112635_Lund_13.20107_55.7082_922.pdf

Map data CCBYSA2 fosc.m.org+osm.org contributors

lon 13.21593 lat 55.69973 [nom. scale = 1 / 3500]

UTM: 33 U easting 387.90 km northing 6174.20 km
UTM-Grid-width = 100m

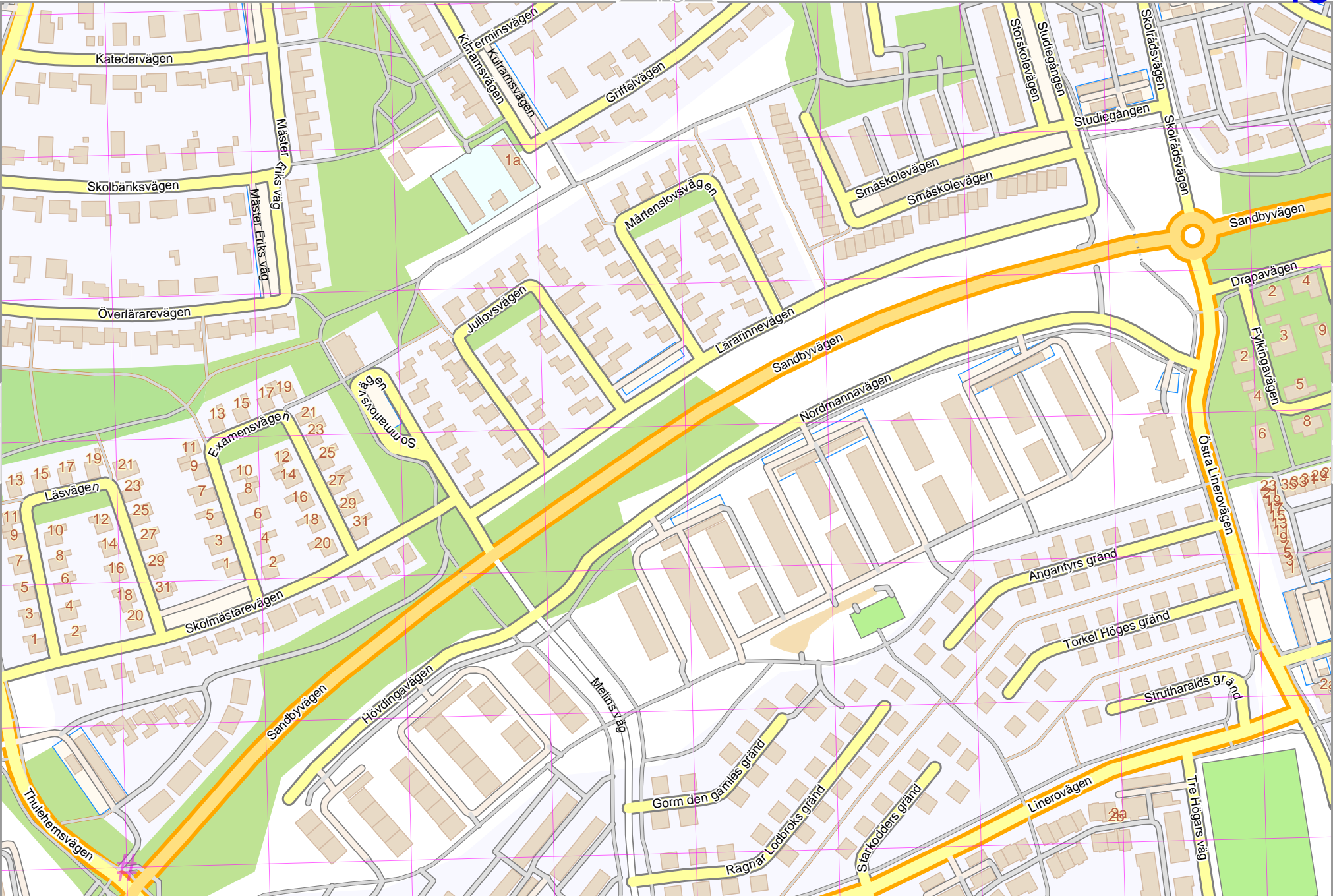


lon 13.23080 lat 55.70539

pdfmap_20250209_112635_Lund_13.2010_55.7082_922.pdf

Map data © CCBY-SA2 fccsm.org+osm.org contributors

lon 13.23080 lat 55.69973 [nom. scale = 1 / 3500]



lon 13.24566 lat 55.70539

pdfmap_20250209_112635_Lund_13.2010_55.7082_922.pdf

UTM: 33 U easting 388.90 km northing 6174.10 km
UTM-Grid-width = 100m

Map data © CCBY-SA2 foscsm.org+osm.org contributors

lon 13.26053 lat 55.70539

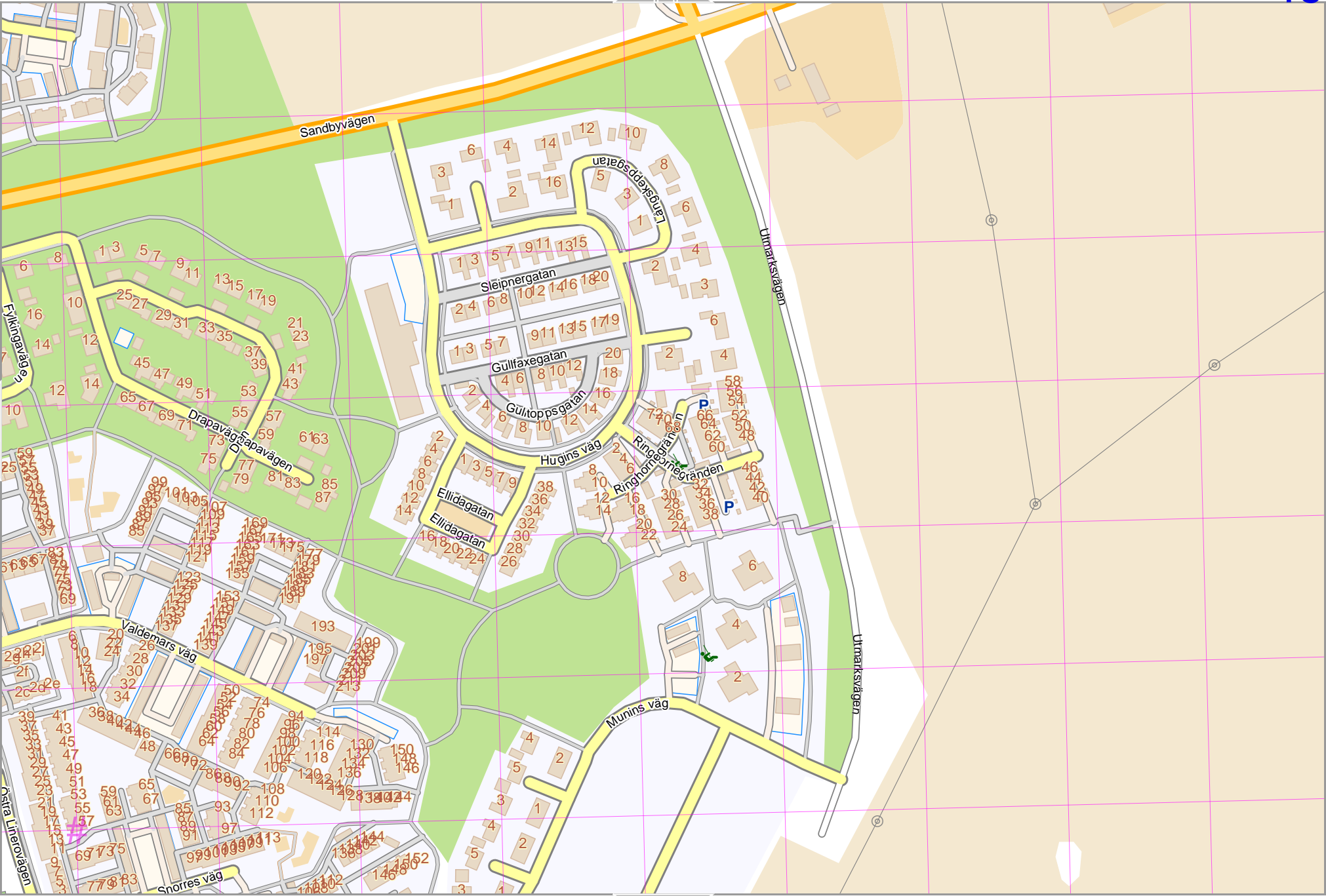
pdfmap_20250209_112635_Lund_13.2010_55.7082_922.pdf

48

41

57

lon 13.24566 lat 55.69973 [nom. scale = 1 / 3500]



UTM: 33 U easting 389.80 km northing 6174.10 km
 UTM-Grid-width = 100m

Lund

42

50

Map data CCBYSA2 fosc.m.org+osm.org contributors

lon 13.15647 lat 55.69973

Höje å

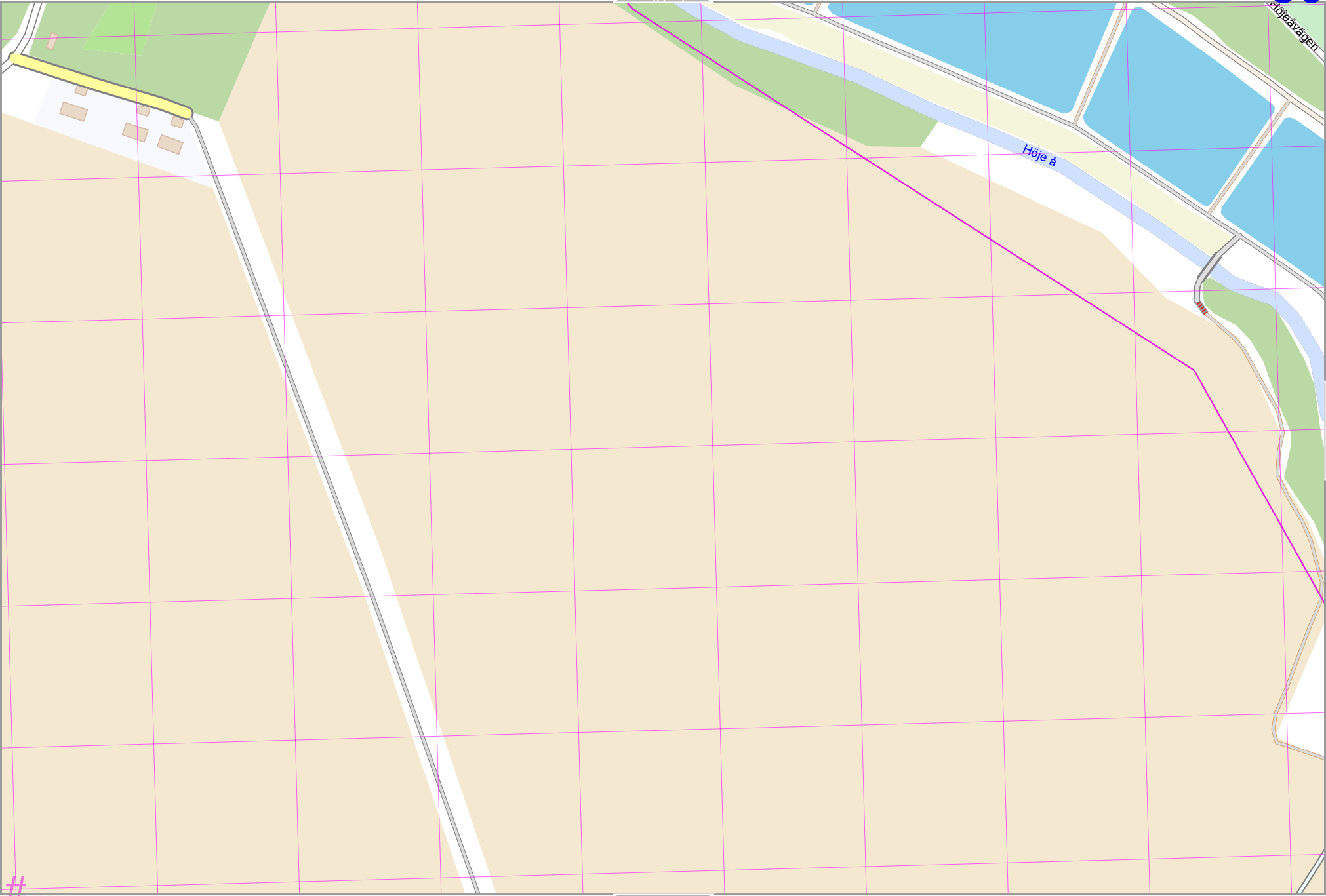
51

lon 13.14160 lat 55.69407 [nom. scale = 1 / 3500]

pdfmap_20250209_112635_Lund_13.2010_55.7082_922.pdf

UTM: 33 U easting 383.20 km northing 6173.60 km
UTM-Grid-width = 100m

58



Lund

43

51

Map data CCBYSA2 fosc.m.org+osm.org contributors

lon 13.17133 lat 55.69973

50

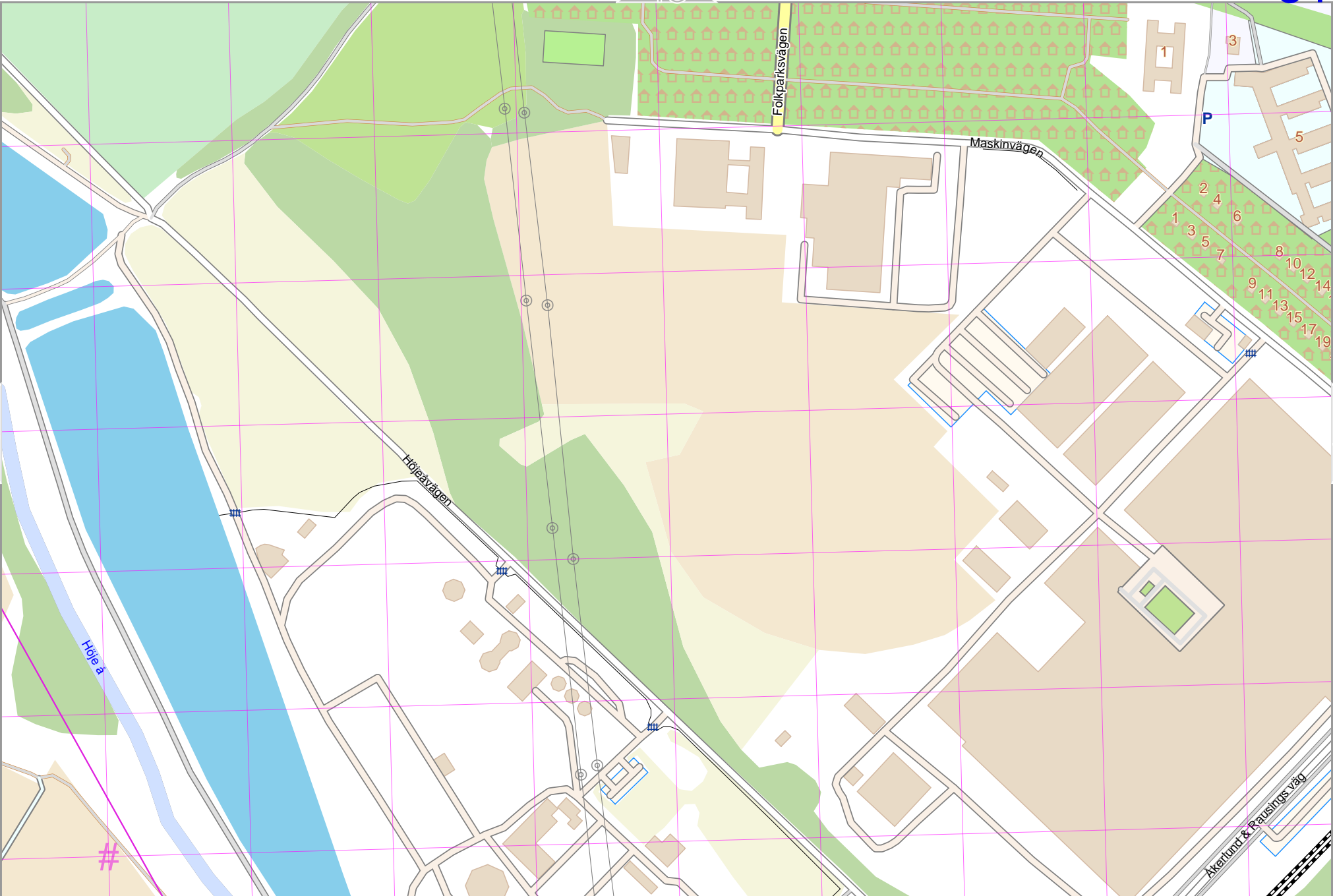
52

lon 13.15647 lat 55.69407 [nom. scale = 1 / 3500]

pdfmap_20250209_112635_Lund_13.2010_55.7082_922.pdf

UTM: 33 U easting 384.20 km northing 6173.60 km
UTM-Grid-width = 100m

59



Map data © CCBYSA2 foscsm.org+osm.org contributors

lon 13.186201ai 55.69973

51

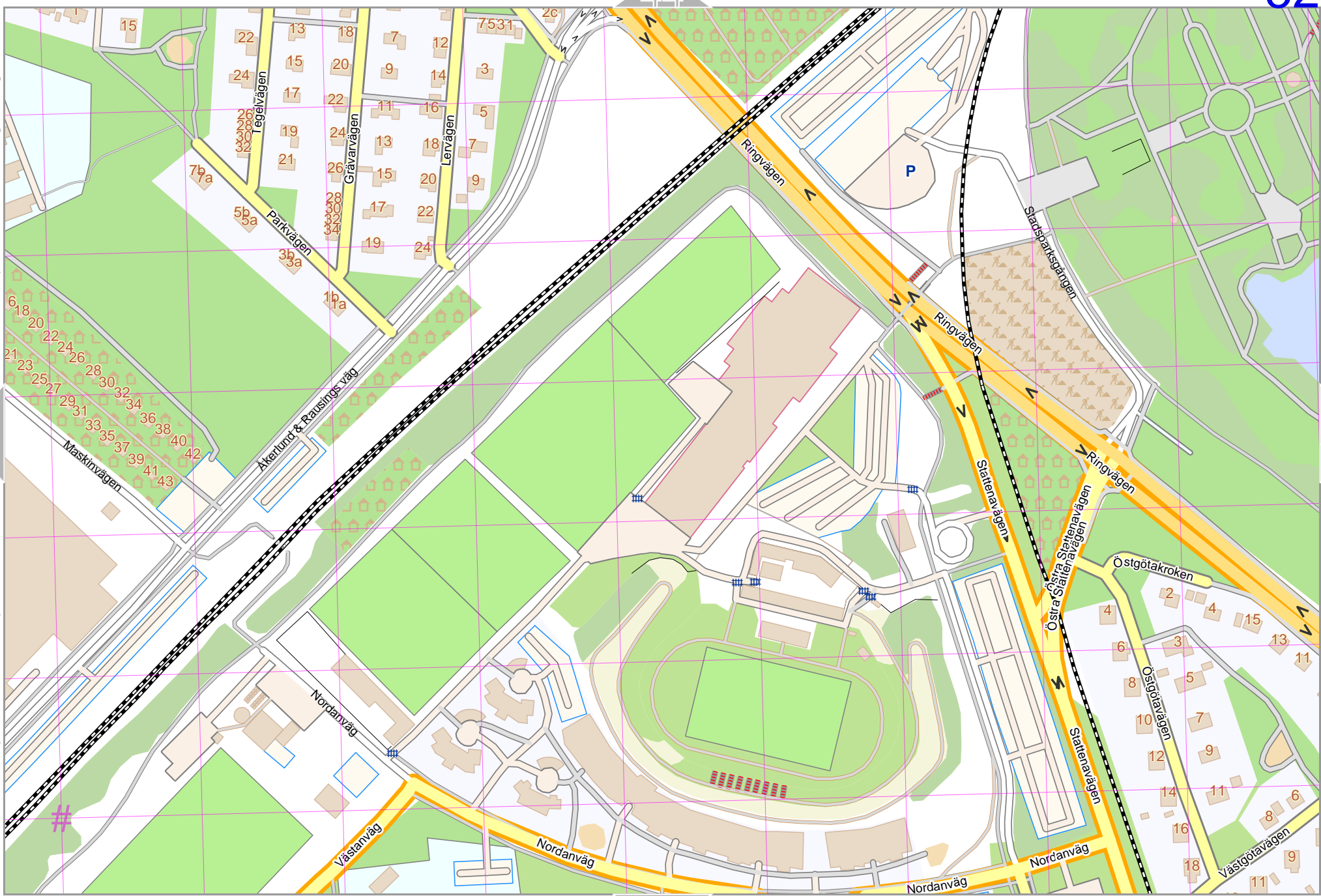
53

lon 13.17133 lat 55.69407 [nom. scale = 1 / 3500]

pdfmap_20250209_112635_Lund_13.2010_55.7082_922.pdf

UTM: 33 U easting 385.10 km northing 6173.60 km
UTM-Grid-width = 100m

60



Map data CCBY-SA2 foscsm.org+osm.org contributors

lon 13.20107 lat 55.69973

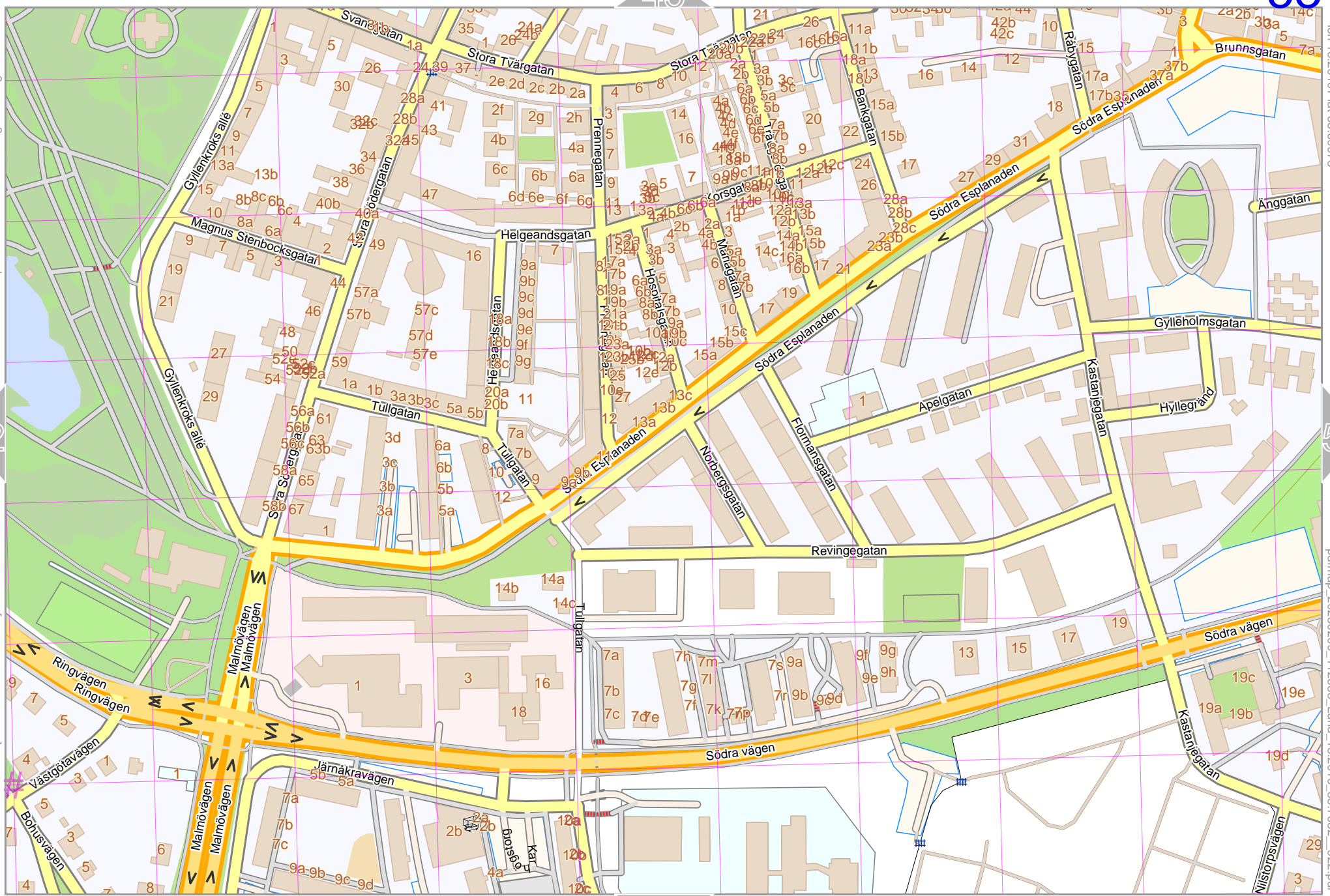
52

54

lon 13.18620 lat 55.69407 [nom. scale = 1 / 3500]

pdfmap_20250209_112635_Lund_13.2010_55.7082_922.pdf

UTM: 33 U easting 386.00 km northing 6173.60 km
UTM-Grid-width = 100m

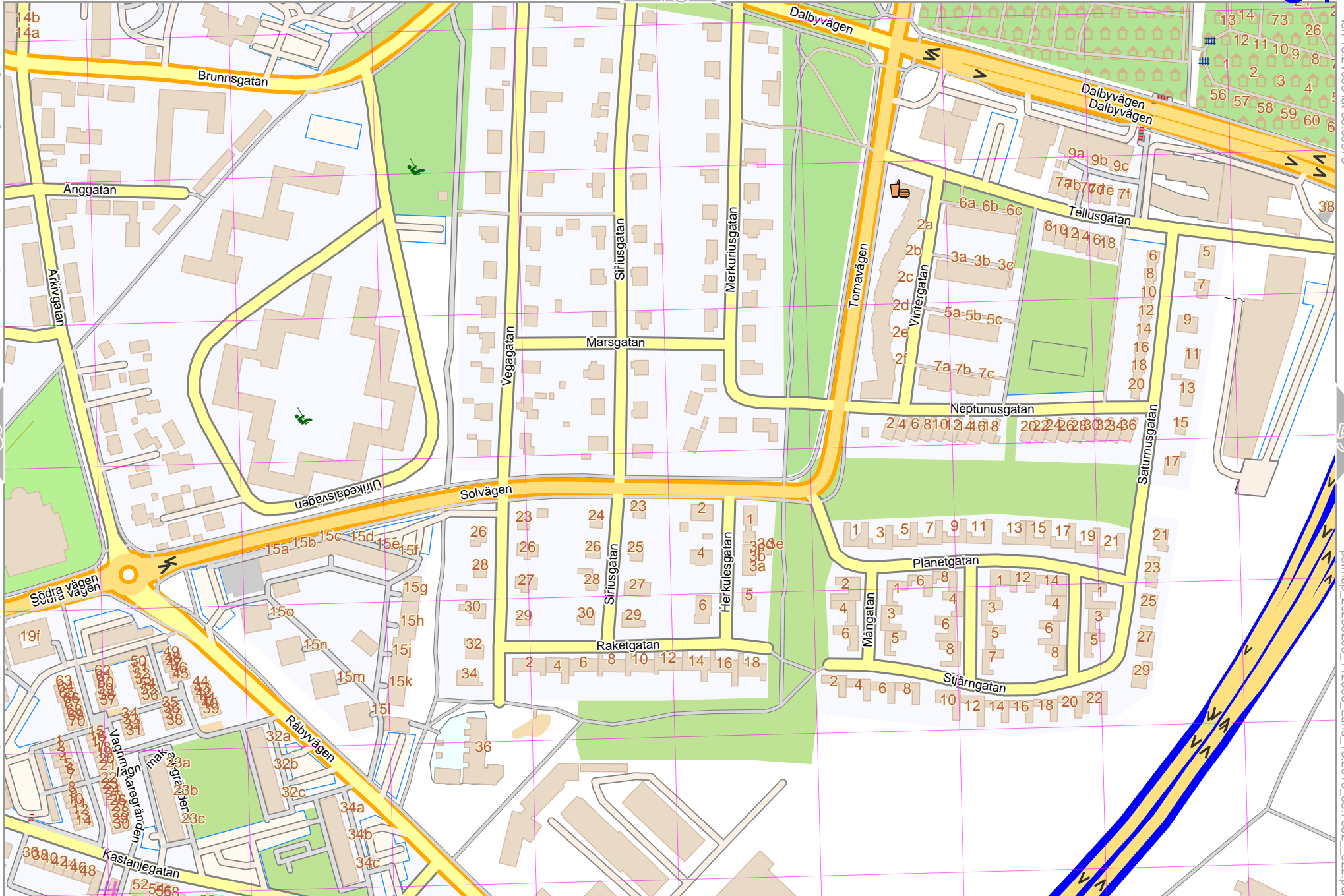


45

61

Map data CCBY-SA2 foscsm.org+osm.org contributors

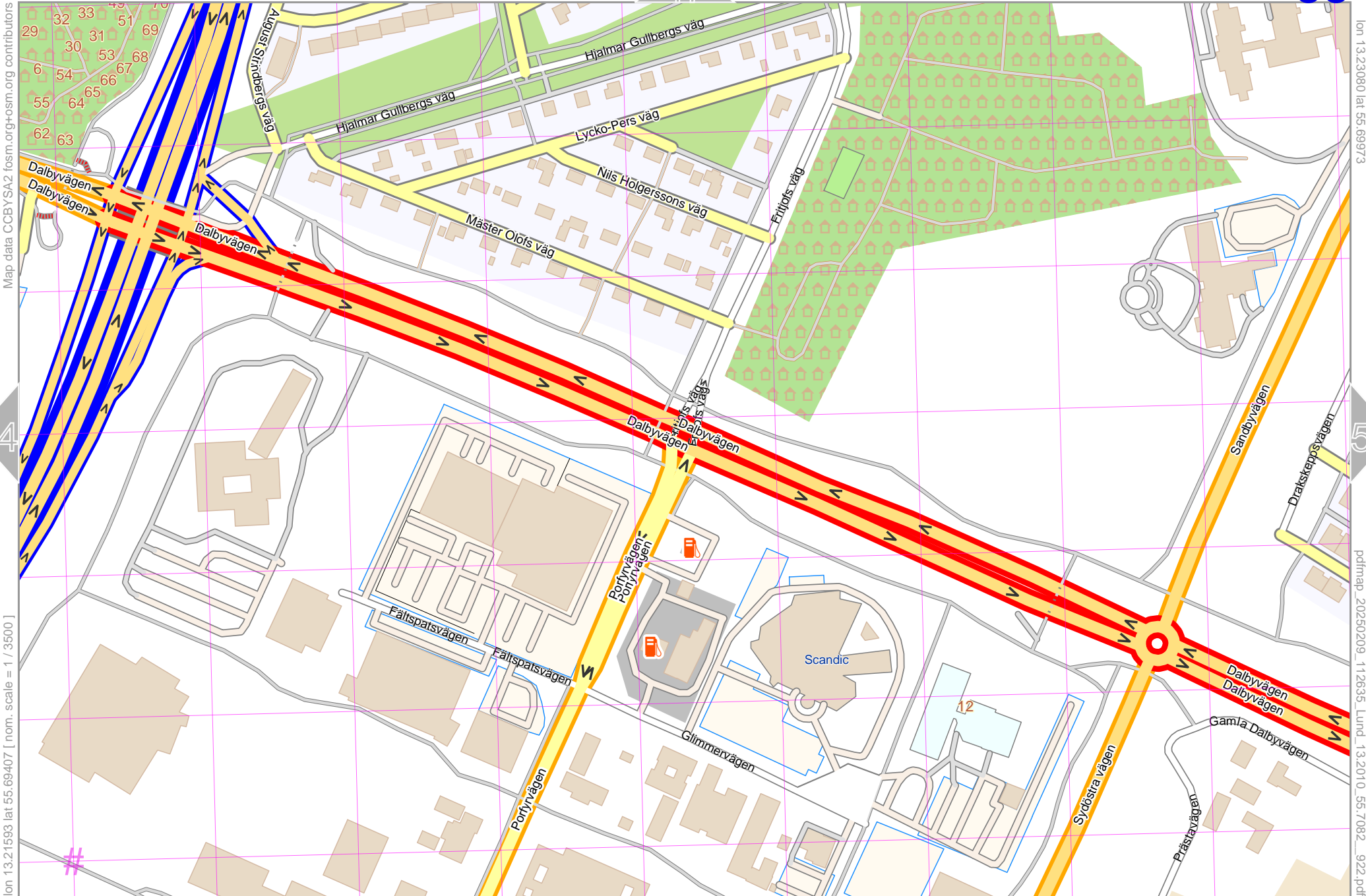
lon 13.21593 lat 55.69973



lon 13.20107 lat 55.69407 [nom. scale = 1 / 3500]

pdfmap_20250209_112635_Lund_13.2010_55.7082_922.pdf

UTM: 33 U easting 387.00 km northing 6173.50 km
UTM-Grid-width = 100m



Map data CCBY-SA2 foscsm.org+osm.org contributors

lon 13.230801 lat 55.69973

54

56

lon 13.21593 lat 55.69407 [nom. scale = 1 / 3500]

pdfmap_20250209_112635_Lund_13.2010_55.7082_922.pdf

UTM: 33 U easting 387.90 km northing 6173.50 km
UTM-Grid-width = 100m

63

Map data CCBYSA2 foscsm.org+osm.org contributors

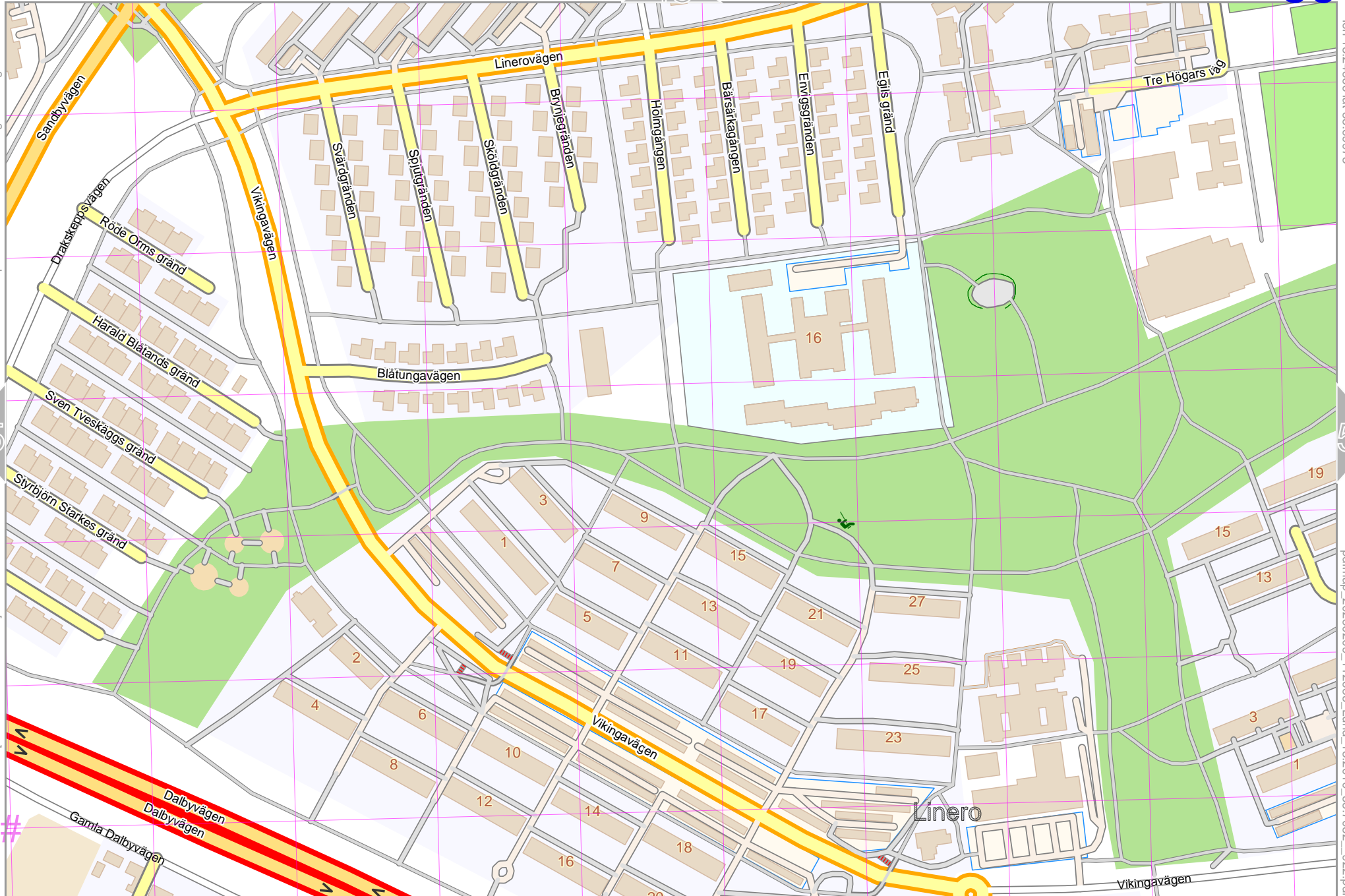
lon 13.24566 lat 55.69973

55

57

lon 13.23080 lat 55.69407 [nom. scale = 1 / 3500]

pdfmap_20250209_112635_Lund_13.2010_55.7082_922.pdf



UTM: 33 U easting 388.80 km northing 6173.50 km
UTM-Grid-width = 100m

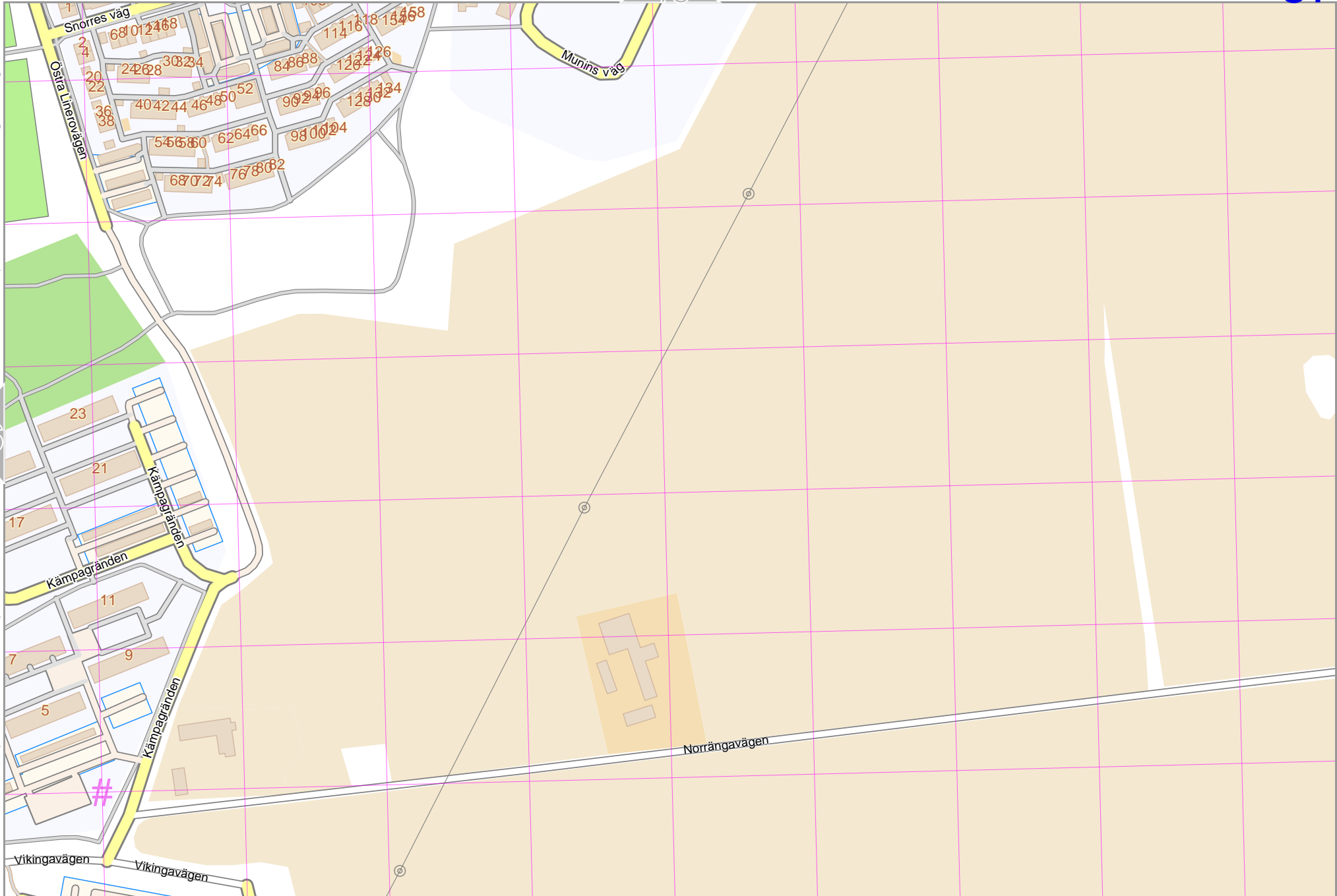
64

Map data CCBY-SA2 fcsm.org+osm.org contributors

lon 13.260531at 55.69973

lon 13.24566 lat 55.69407 [nom. scale = 1 / 3500]

pdfmap_20250209_112635_Lund_13.2010_55.7082_922.pdf



UTM: 33 U easting 389.80 km northing 6173.50 km

UTM-Grid-width = 100m

Lund

58

50

59

66

Map data CCBYSA2 foscsm.org+osm.org contributors

lon 13.15647 lat 55.69407

Flackarps skolväg

Västangårdsvägen

lon 13.14160 lat 55.68841 [nom. scale = 1 / 3500]

pdfmap_20250209_112635_Lund_13.2010_55.7082_922.pdf

#

UTM: 33 U easting 383.20 km northing 6173.00 km
UTM-Grid-width = 100m

Map data © OpenStreetMap contributors

lon 13.17133 lat 55.69407

58

60

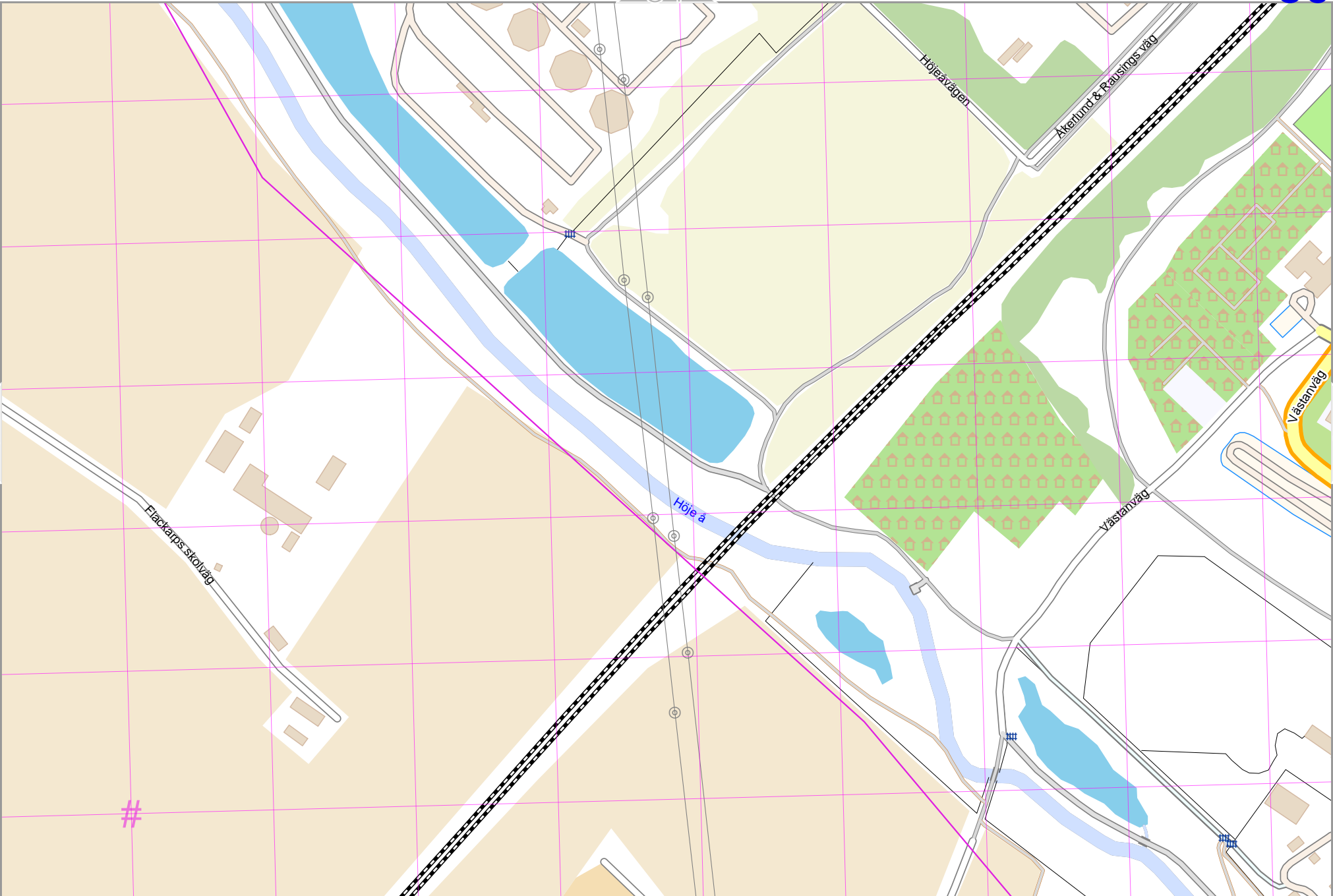
lon 13.15647 lat 55.68841 [nom. scale = 1 / 3500]

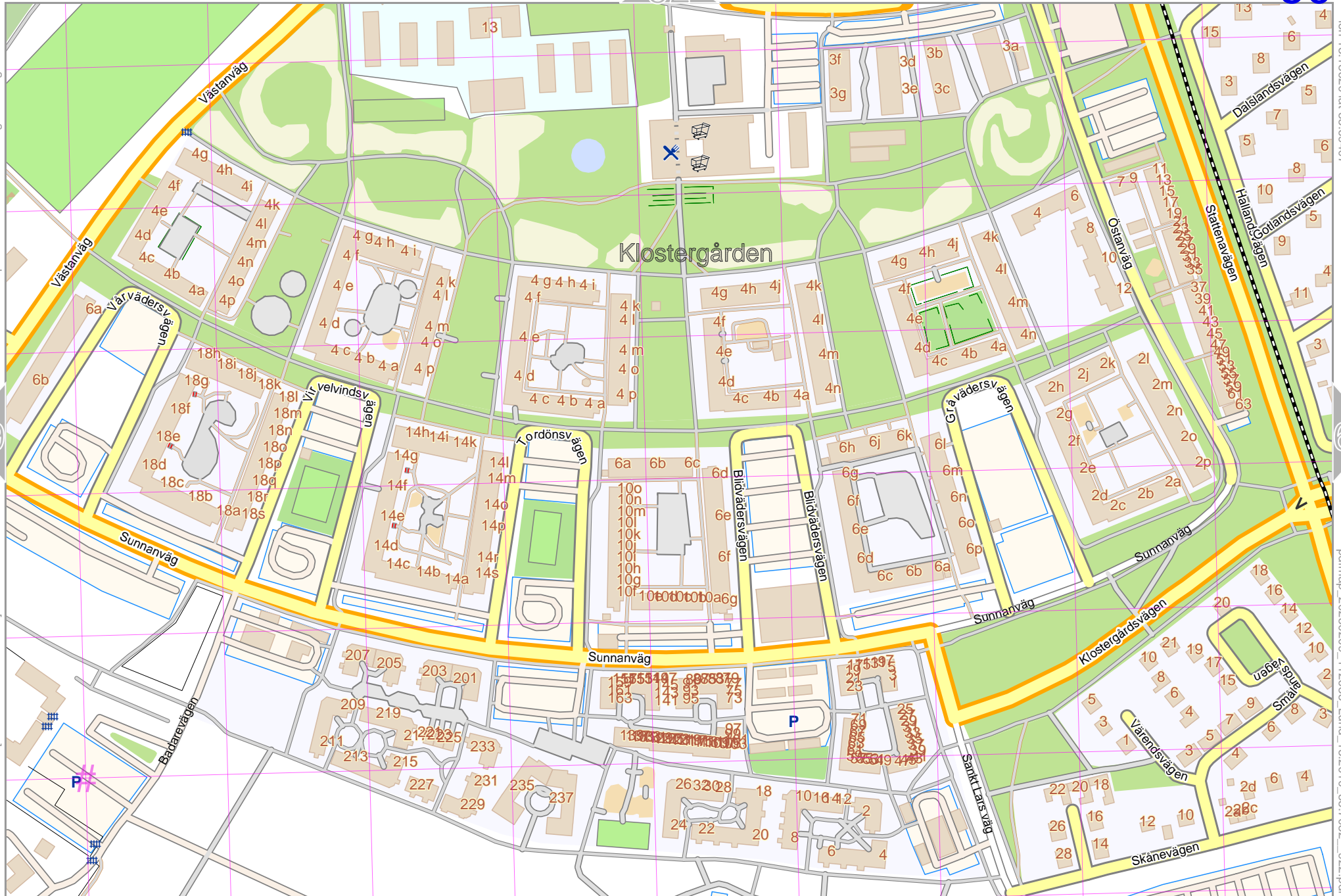
pdfmap_20250209_112635_Lund_13.2010_55.7082_922.pdf

#

67

UTM: 33 U easting 384.20 km northing 6173.00 km
UTM-Grid-width = 100m





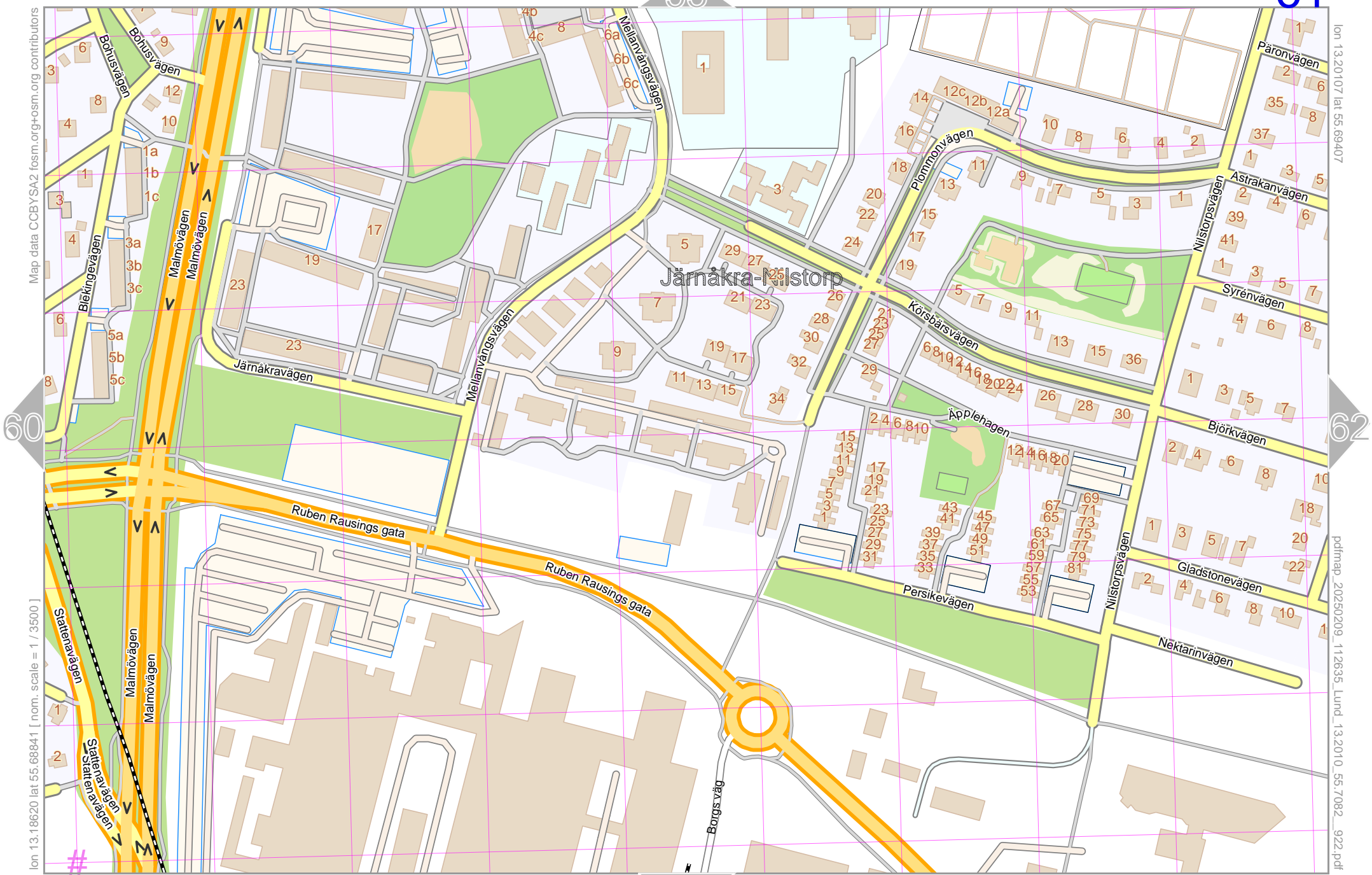
Map data © CCBY-SA2 fcsm.org+osm.org contributors

lon 13.20107 lat 55.69407

pdfmap_20250209_112635_Lund_13.2010_55.7082_922.pdf

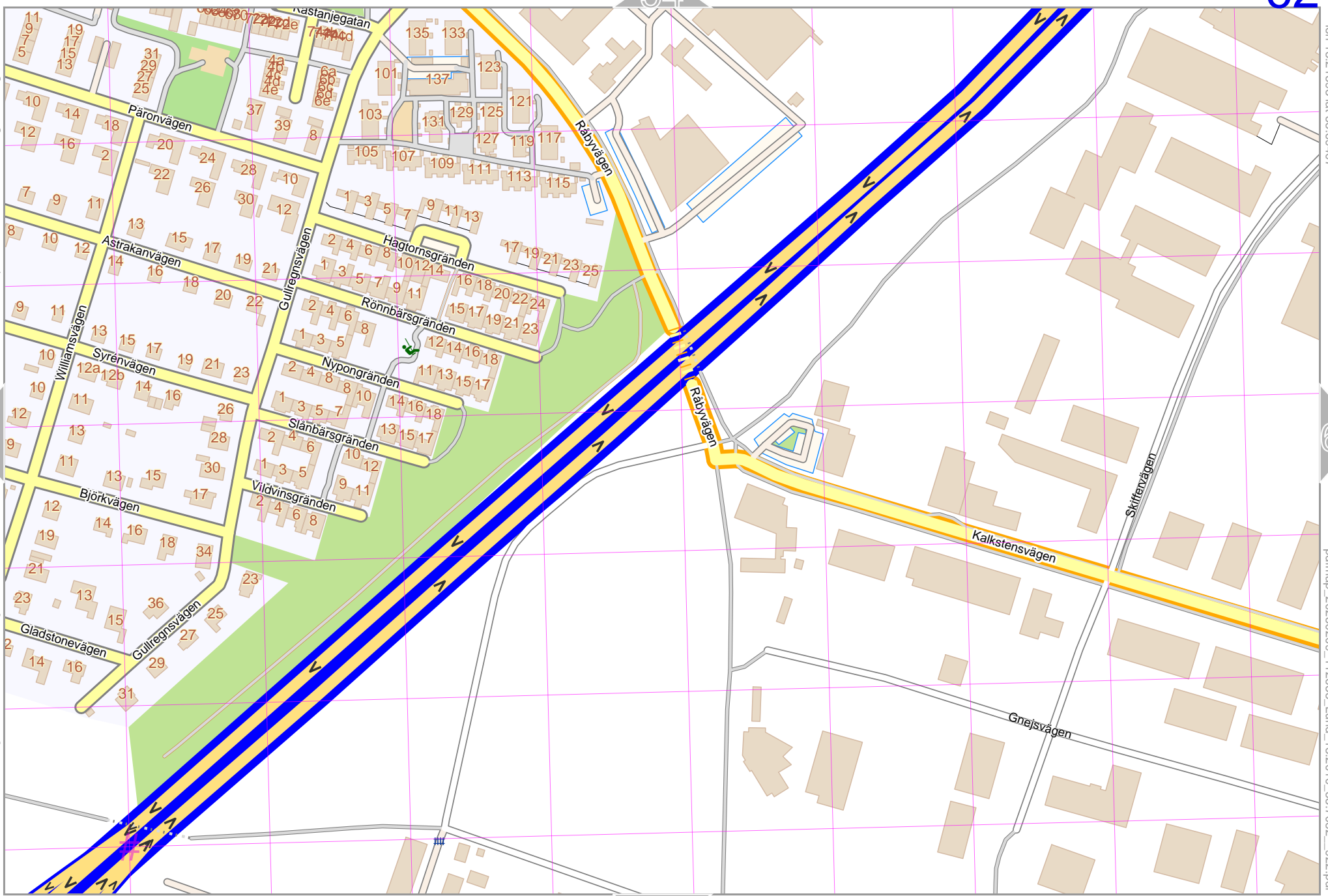
lon 13.18620 lat 55.68841 [nom. scale = 1 / 3500]

UTM: 33 U easting 386.00 km northing 6172.90 km
UTM-Grid-width = 100m



Map data © CCBY-SA2 fccsm.org+osm.org contributors

lon 13.20107 lat 55.68841 [nom. scale = 1 / 3500]



lon 13.21593 lat 55.69407

pdfmap_20250209_112635_Lund_13.2010_55.7082_922.pdf

UTM: 33 U easting 387.00 km northing 6172.90 km
UTM-Grid-width = 100m

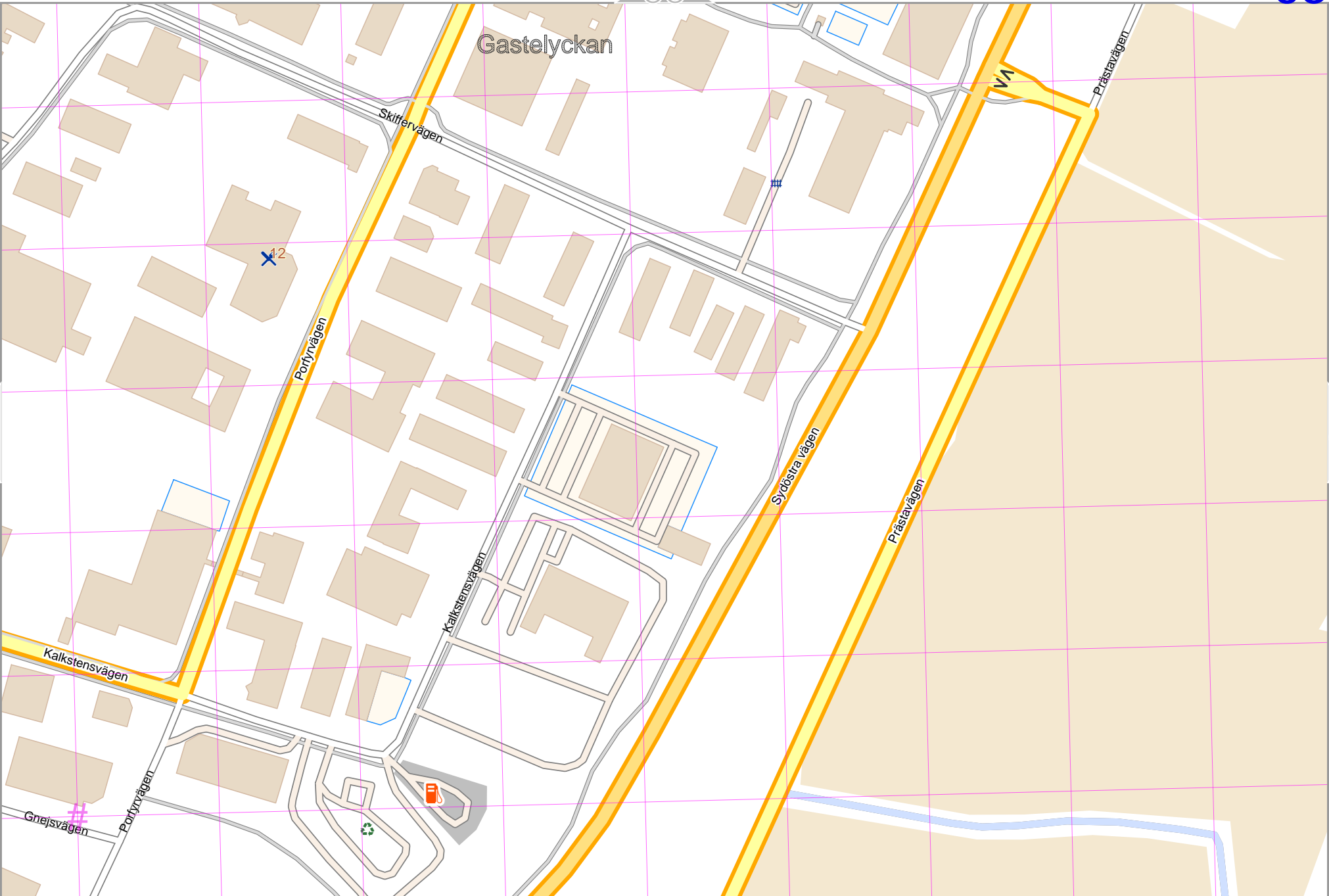
Lund

Map data CCBYSA2 foscsm.org+osm.org contributors

lon 13.21593 lat 55.68841 [nom. scale = 1 / 3500]

lon 13.23080 lat 55.69407

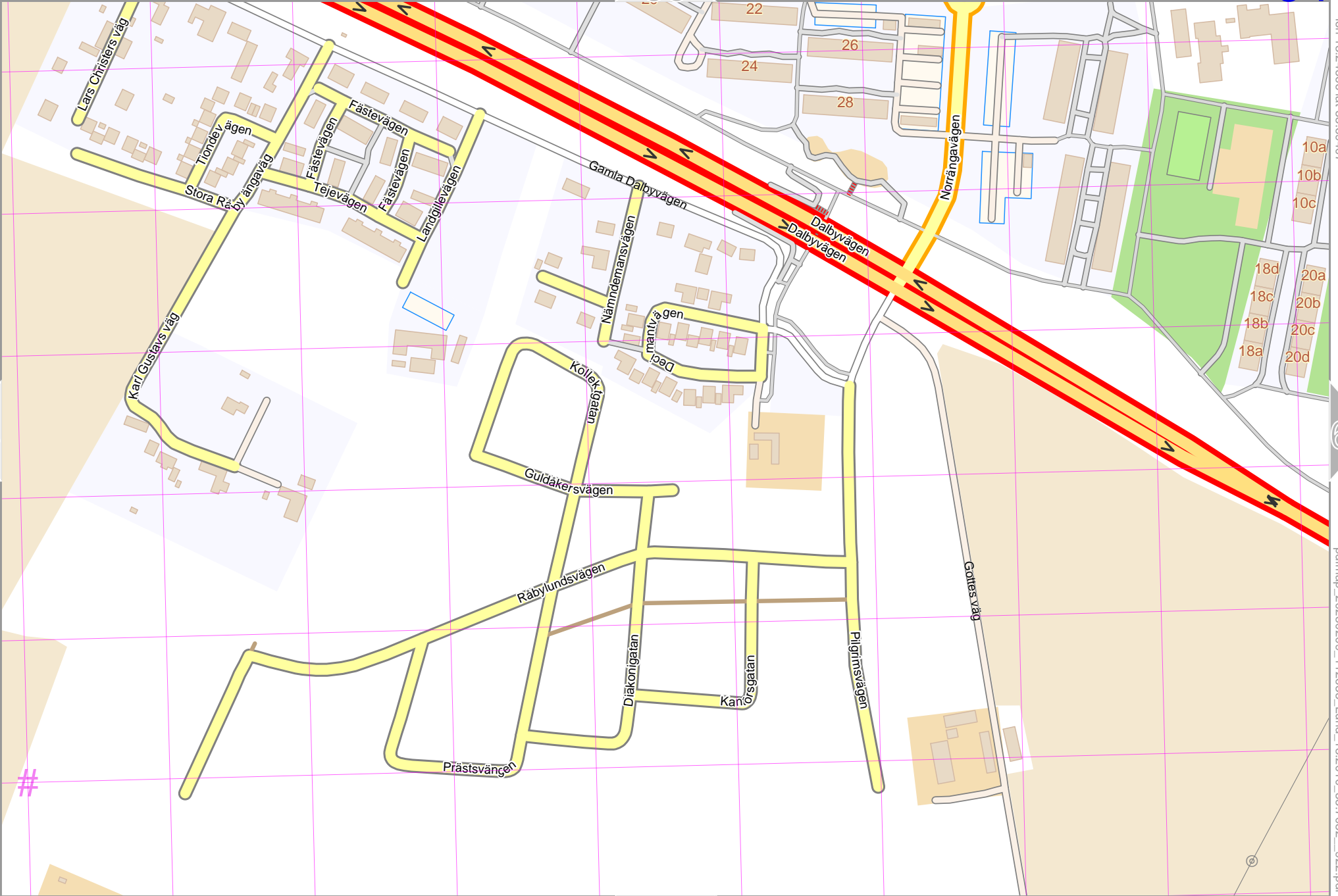
pdfmap_20250209_112635_Lund_13.2010_55.7082_922.pdf



UTM: 33 U easting 387.90 km northing 6172.90 km
UTM-Grid-width = 100m

Map data © CCBY-SA2 foscsm.org+osm.org contributors

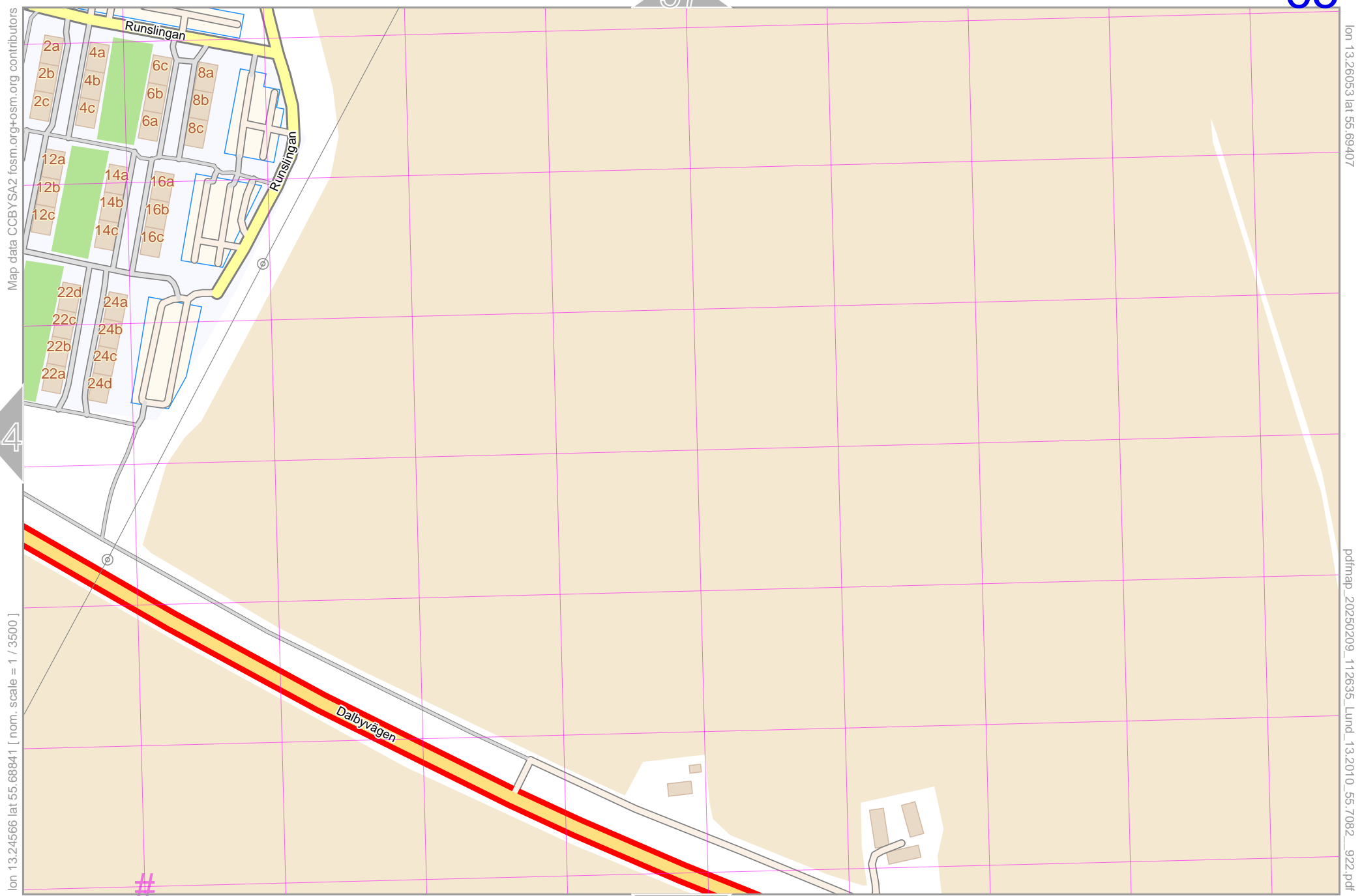
lon 13.23080 lat 55.68841 [nom. scale = 1 / 3500]



lon 13.24566 lat 55.69407

pdfmap_20250209_112635_Lund_13.2010_55.7082_922.pdf

UTM: 33 U easting 388.80 km northing 6172.90 km
UTM-Grid-width = 100m



Map data CCBYSA2 fcsm.org+osm.org contributors

lon 13.24566 lat 55.68841 [nom. scale = 1 / 3500]

lon 13.26053 lat 55.69407

pdfmap_20250209_112635_Lund_13.2010_55.7082_922.pdf

#

UTM: 33 U easting 589.80 km northing 6172.80 km
UTM-Grid-width = 100m

Lund

Map data CCBYSA2 fosc.m.org+osm.org contributors

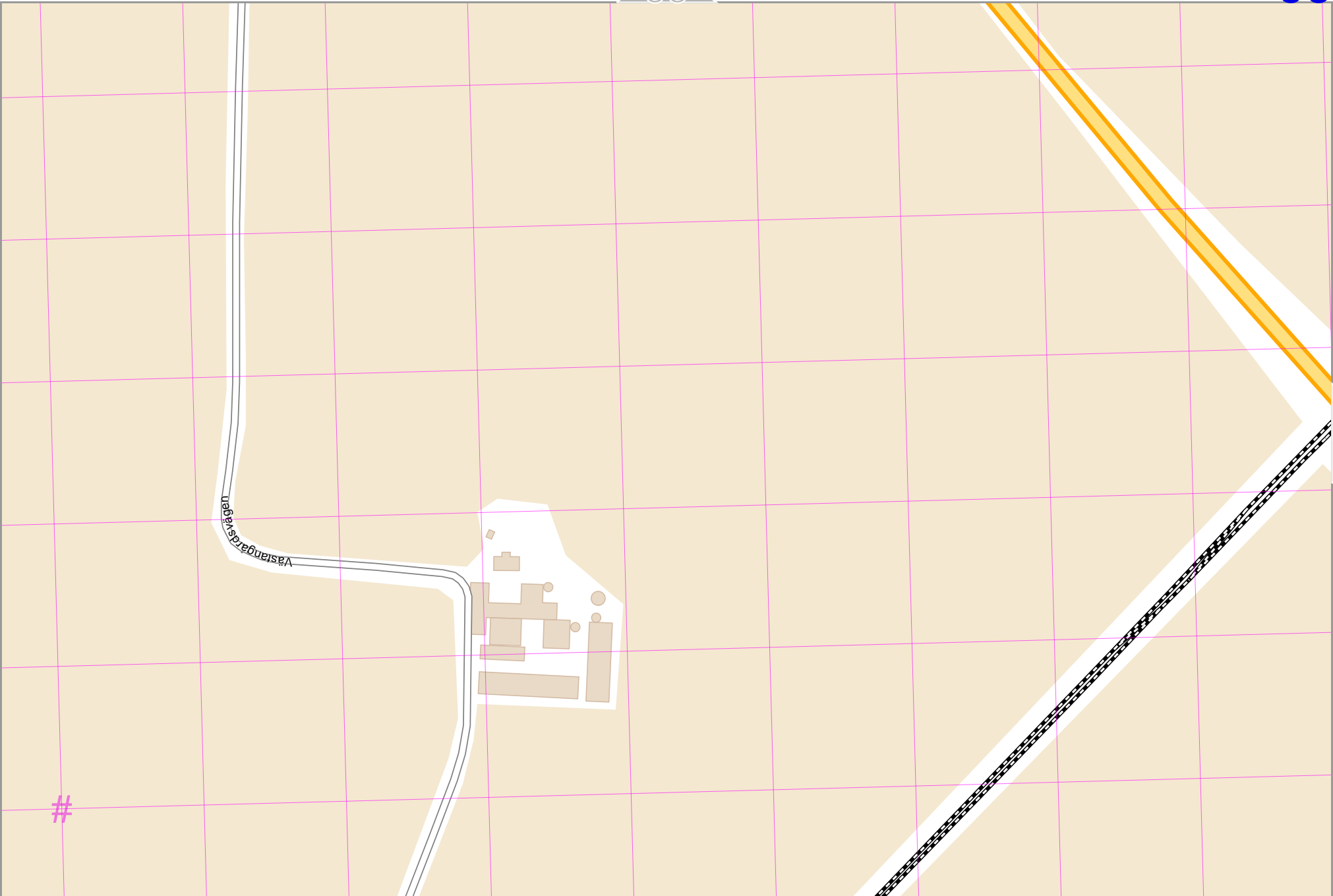
lon 13.14160 lat 55.68276 [nom. scale = 1 / 3500]

#

Västangården

67

UTM: 33 U easting 383.20 km northing 6172.40 km
UTM-Grid-width = 100m



Map data © OpenStreetMap contributors

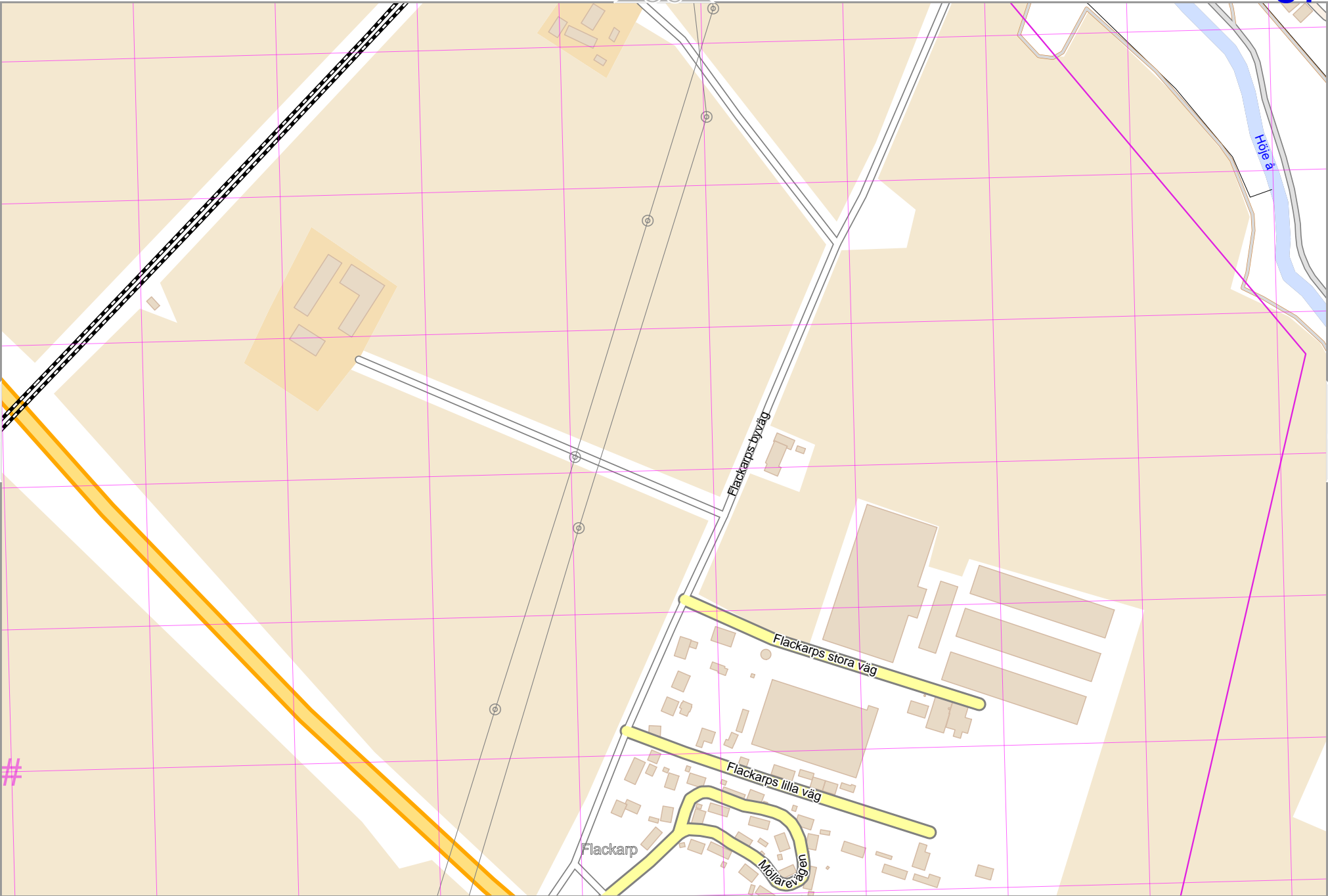
lon 13.15647 lat 55.68276 [nom. scale = 1 / 3500]

lon 13.17133 lat 55.68841

pdfmap_20250209_112635_Lund_13.2010_55.7082_922.pdf



UTM: 33 U easting 384.10 km northing 6172.40 km
UTM-Grid-width = 100m



59

Fläckarp

Fläckarps byväg

Fläckarps stora väg

Fläckarps lilla väg

Möjlarevägen

Höje å

Map data CCBYSA2 fosc.m.org+osm.org contributors

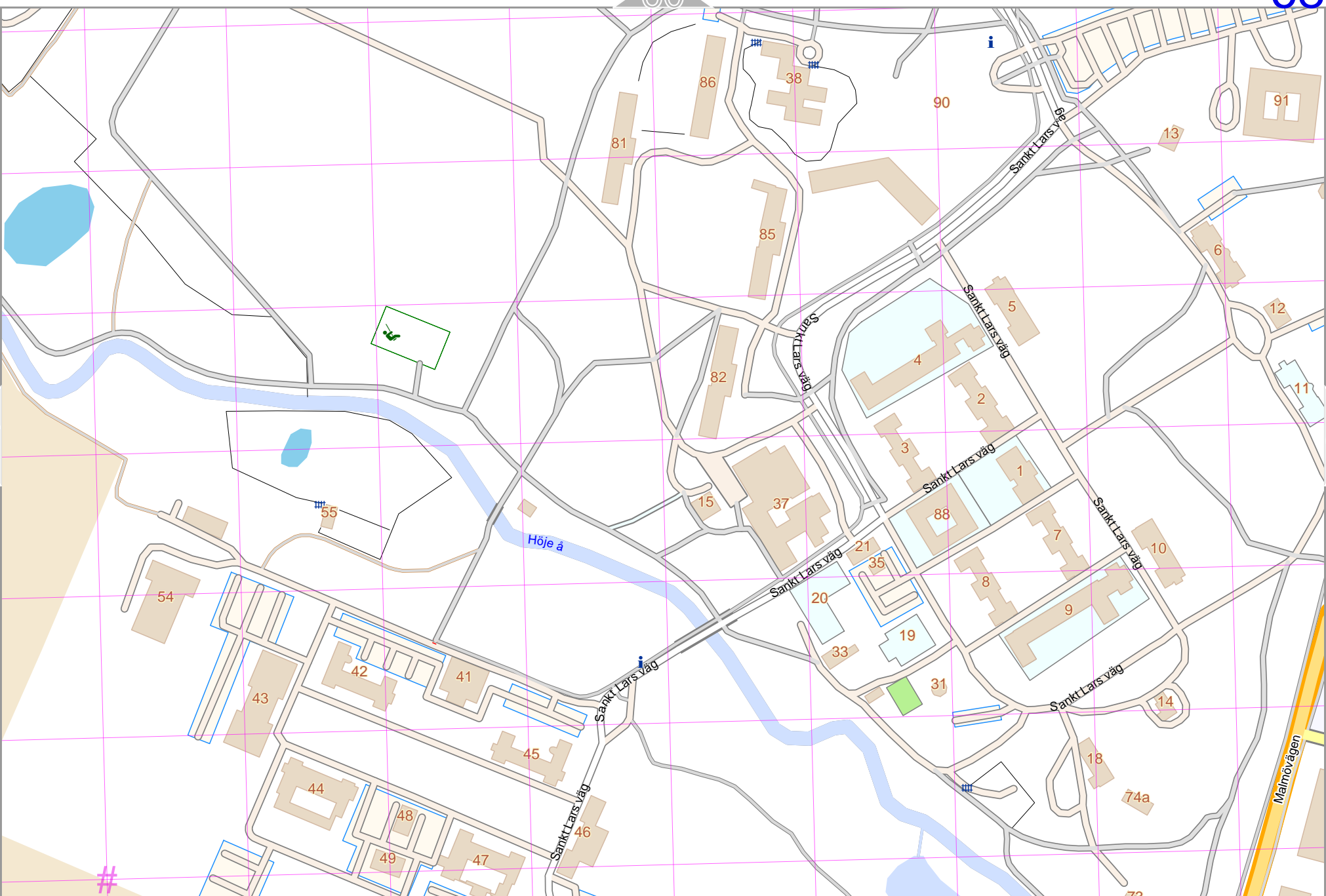
lon 13.18620 lat 55.68941

67

69

lon 13.17133 lat 55.68276 [nom. scale = 1 / 3500]

pdfmap_20250209_112635_Lund_13.2010_55.7082_922.pdf



UTM: 33 U easting 385.10 km northing 6172.30 km
 UTM-Grid-width = 100m

Lund

69

61

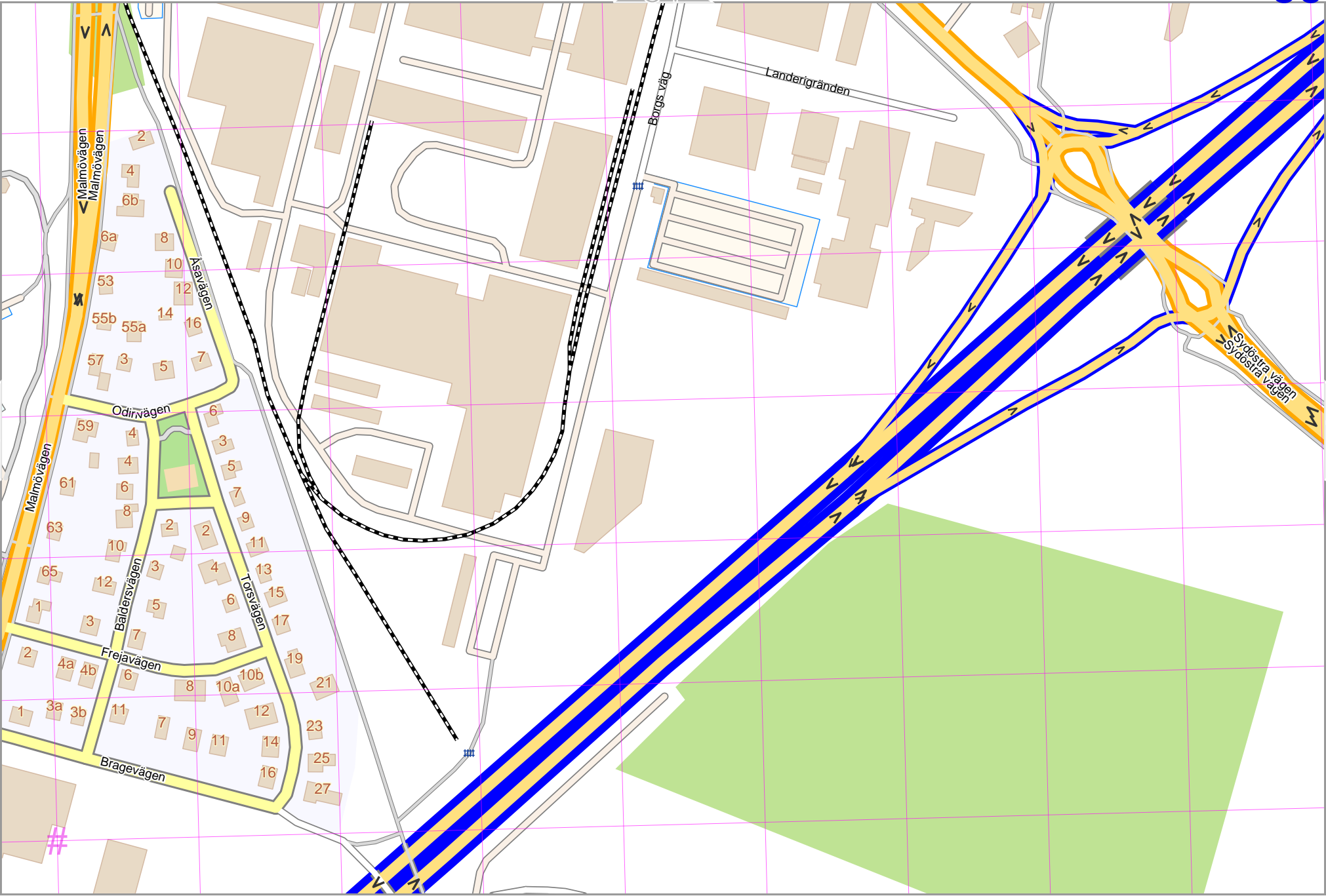
70

Map data CCBYSA2 fcsm.org+osm.org contributors

lon 13.20107 lat 55.68941

pdfmap_20250209_112635_Lund_13.2010_55.7082_922.pdf

lon 13.18620 lat 55.68276 [nom. scale = 1 / 3500]



UTM: 33 U easting 386.00 km northing 6172.30 km
 UTM-Grid-width = 100m

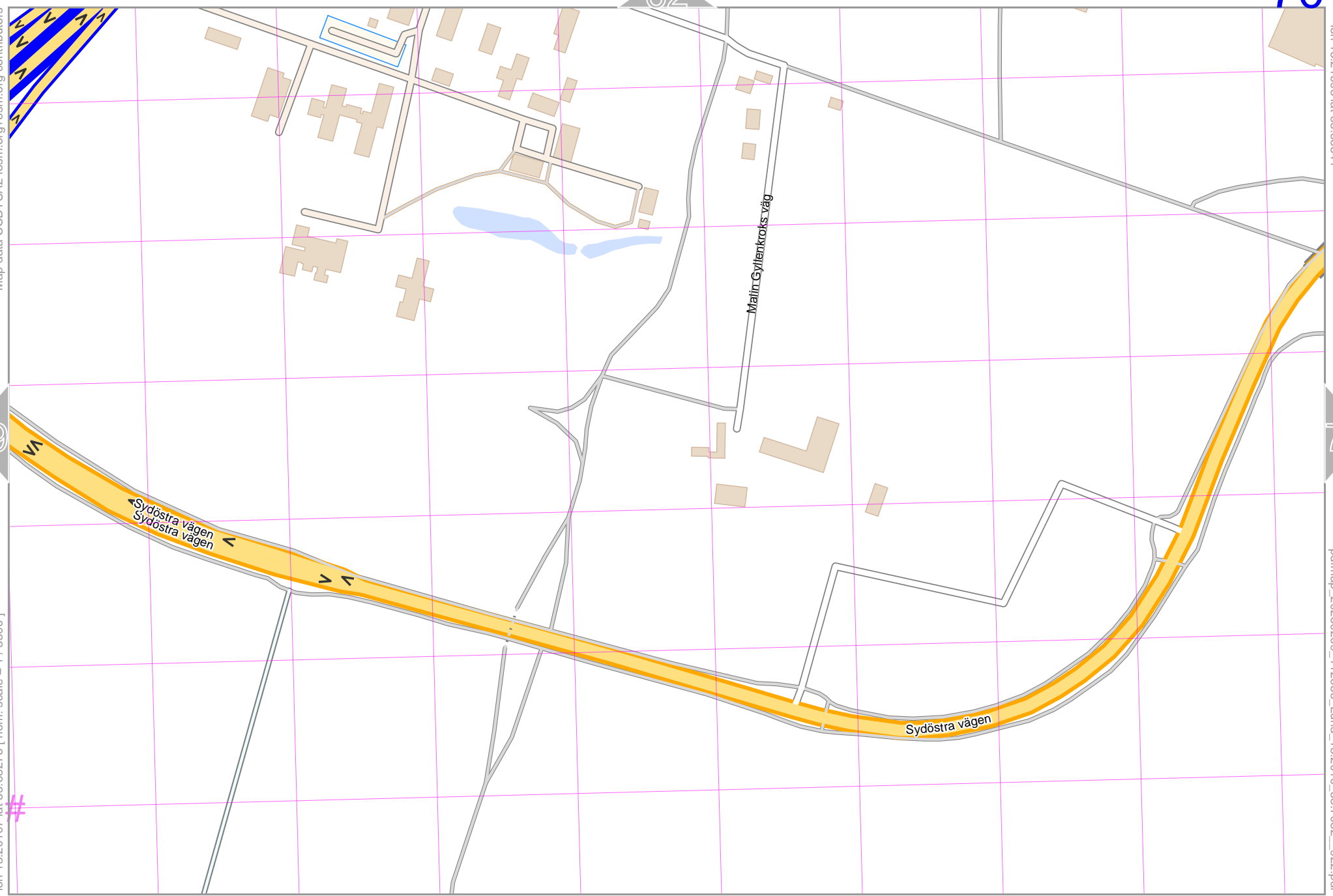
Map data CCBY-SA2 fosc.m.org+osm.org contributors

lon 13.21593 lat 55.68841



lon 13.20107 lat 55.68276 [nom. scale = 1 / 3500]

pdfmap_20250209_112635_Lund_13.2010_55.7082_922.pdf



Sydöstra vägen
Sydöstra vägen

Sydöstra vägen

Main-Gyllenkroks väg

UTM: 33 U easting 386.90 km northing 6172.30 km
UTM-Grid-width = 100m

Lund

63

71

Map data © CCBY-SA2 foscsm.org+osm.org contributors

lon 13.23080 lat 55.68841

70

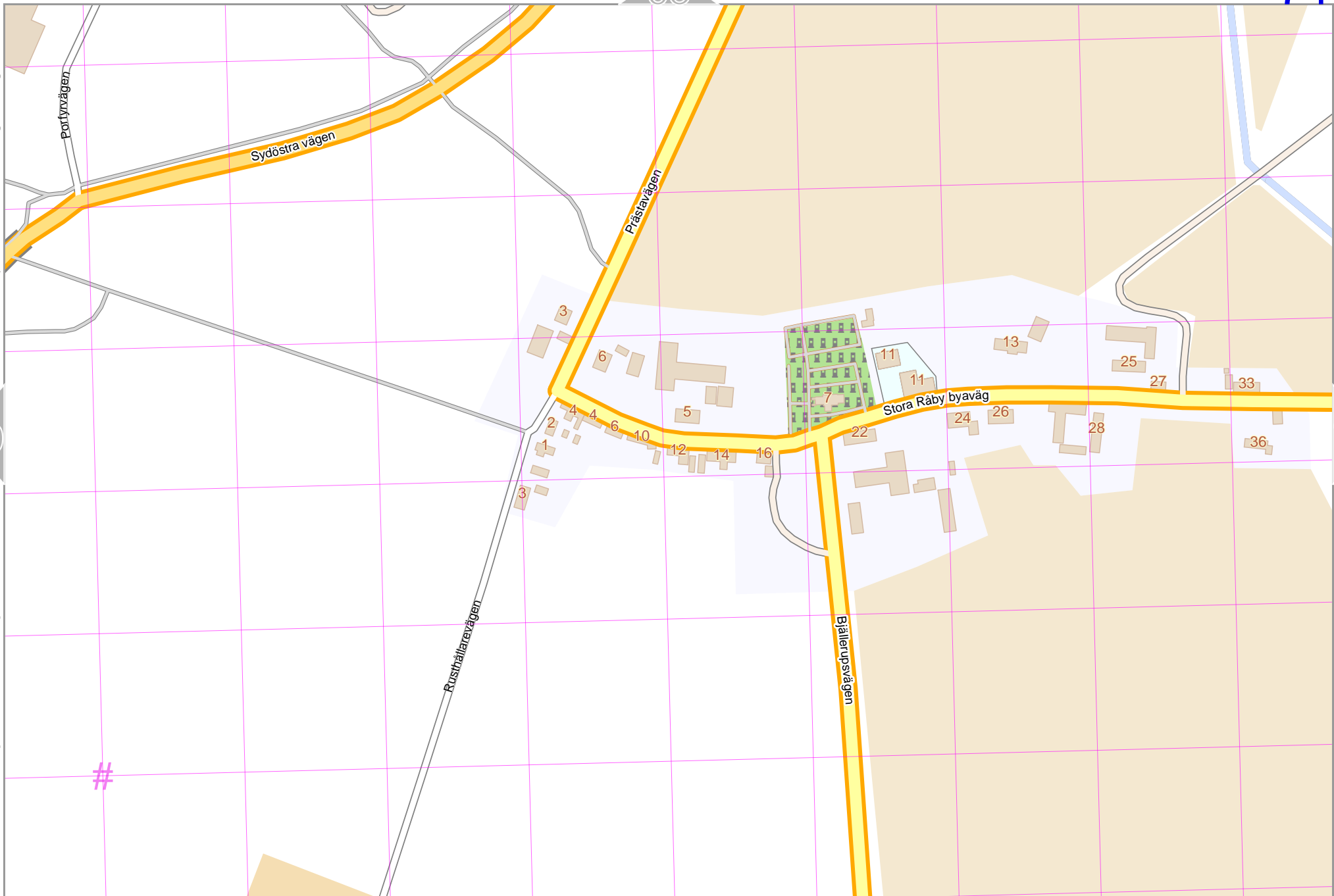
72

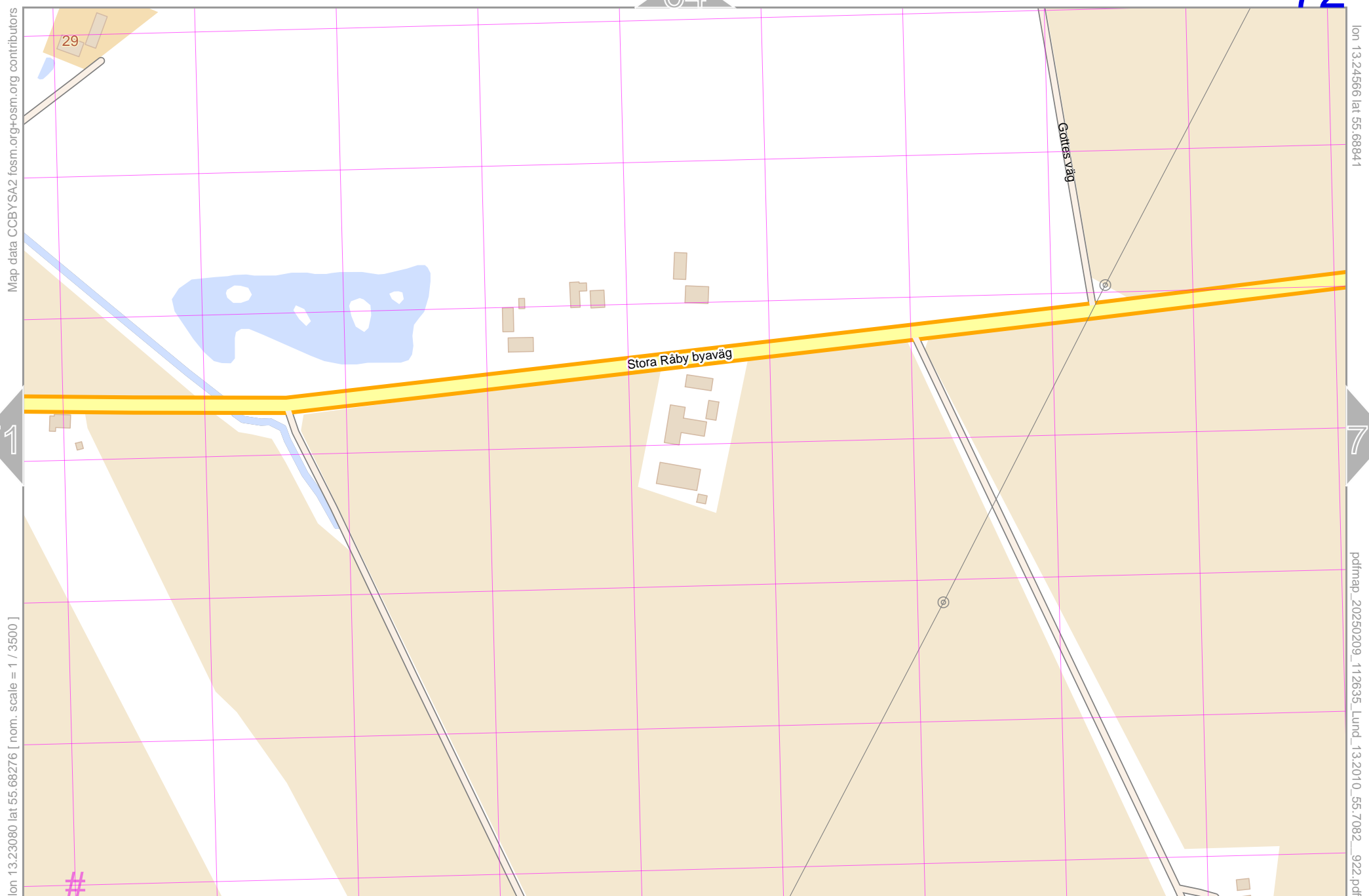
lon 13.21593 lat 55.68276 [nom. scale = 1 / 3500]

pdfmap_20250209_112635_Lund_13.2010_55.7082_922.pdf

#

UTM: 33 U easting 387.90 km northing 6172.30 km
UTM-Grid-width = 100m





Map data CCBYSA2 fosc.m.org+osm.org contributors

lon 13.24566 lat 55.69841

lon 13.23080 lat 55.68276 [nom. scale = 1 / 3500]

pdfmap_20250209_112635_Lund_13.2010_55.7082_922.pdf

#

UTM: 33 U easting 388.80 km northing 6172.20 km
UTM-Grid-width = 100m

