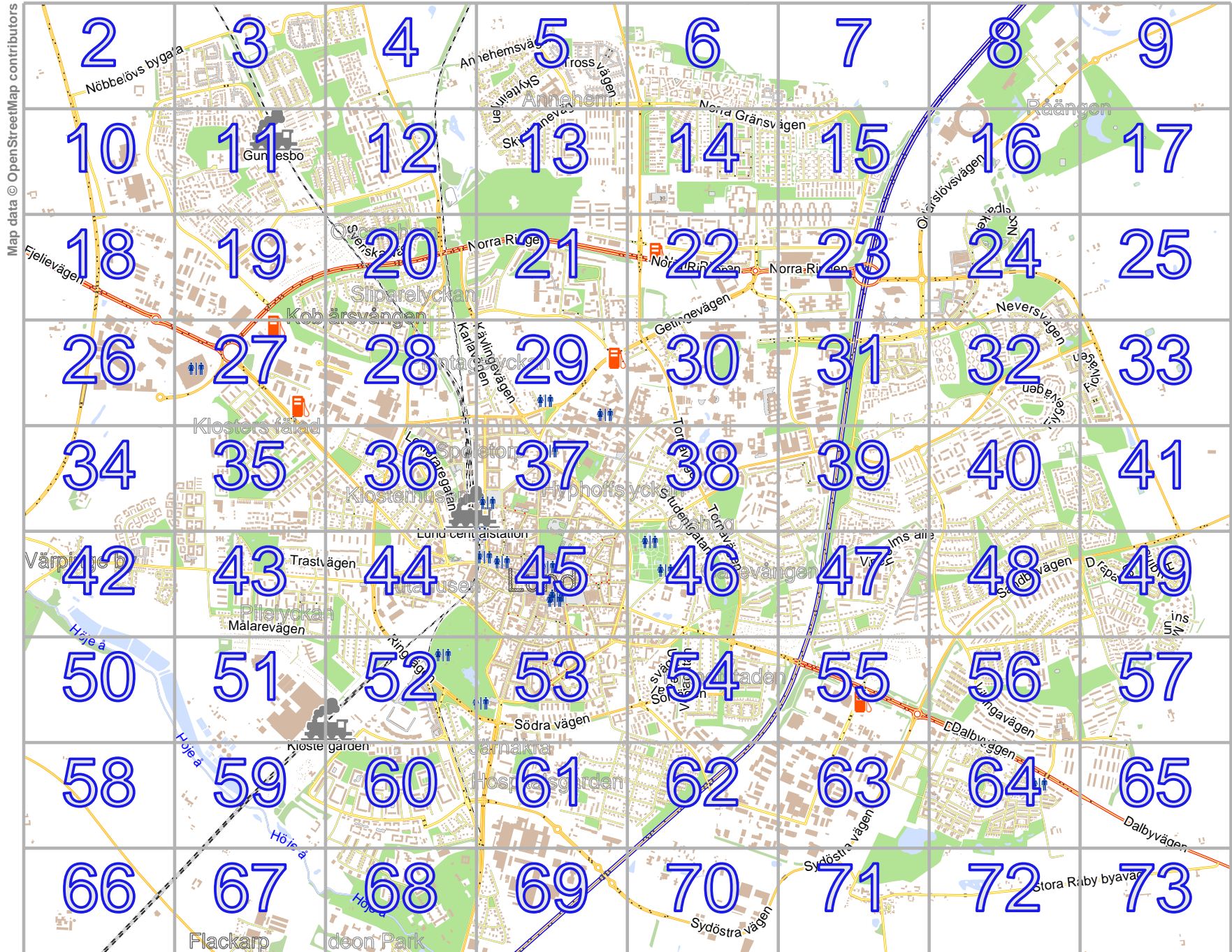


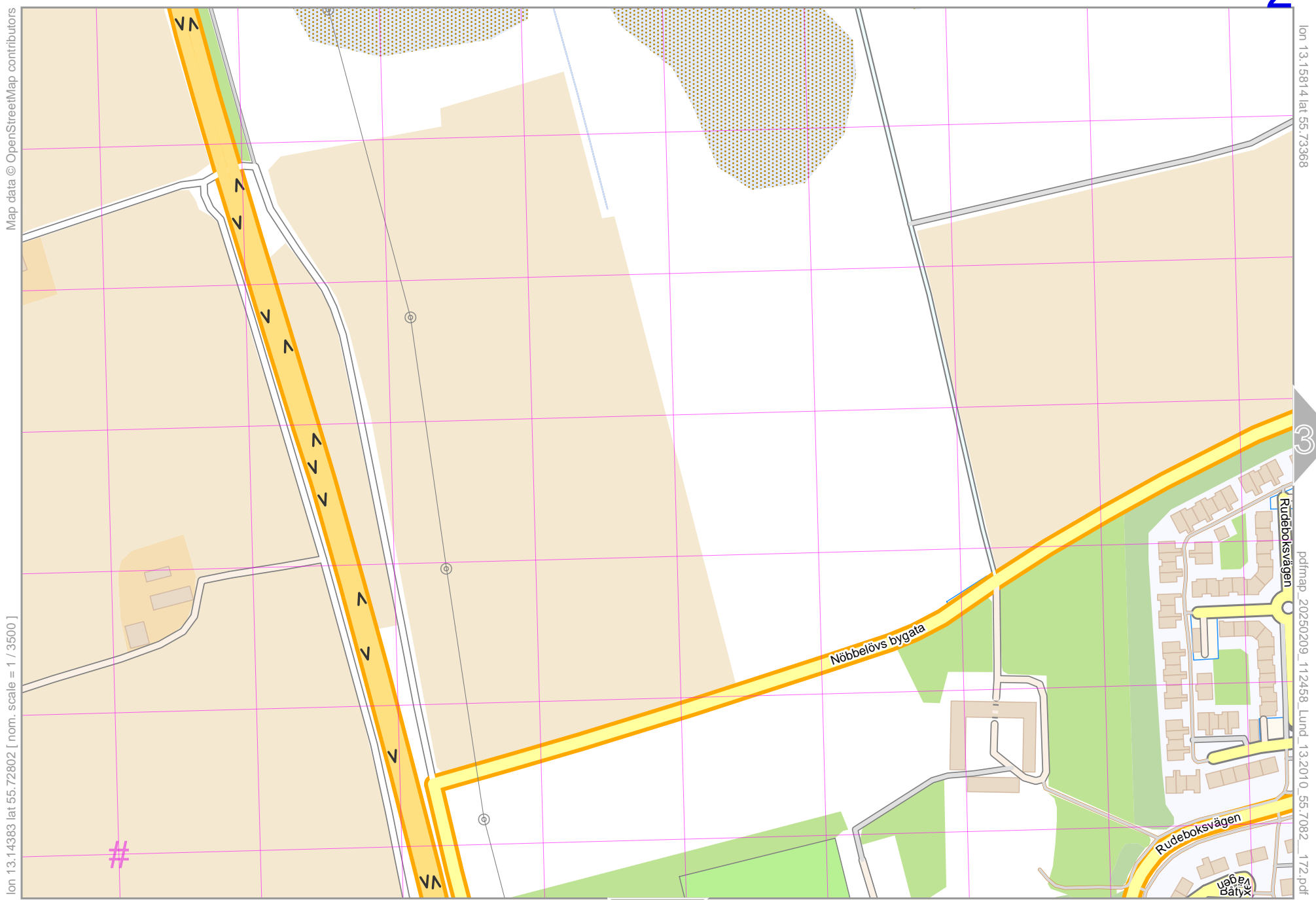
# Lund

lon 13.25830 lat 55.73368



lon 13.14383 lat 55.68276  
[ nom. scale = 1 / 31500 ]

# Lund

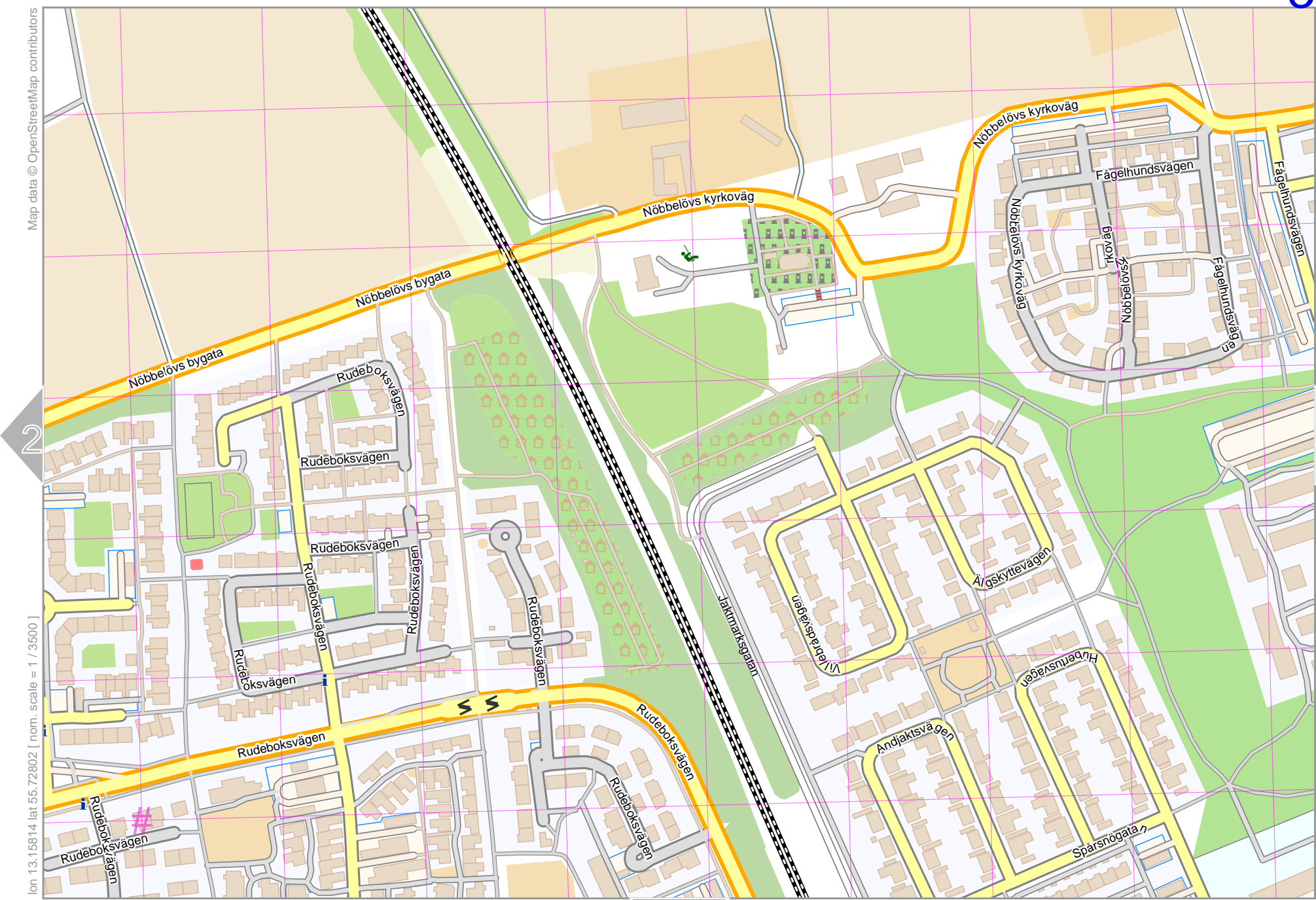


# UTM: 33 U easting 383.50 km northing 6177.40 km  
 UTM-Grid-width = 100m



Map data © OpenStreetMap contributors

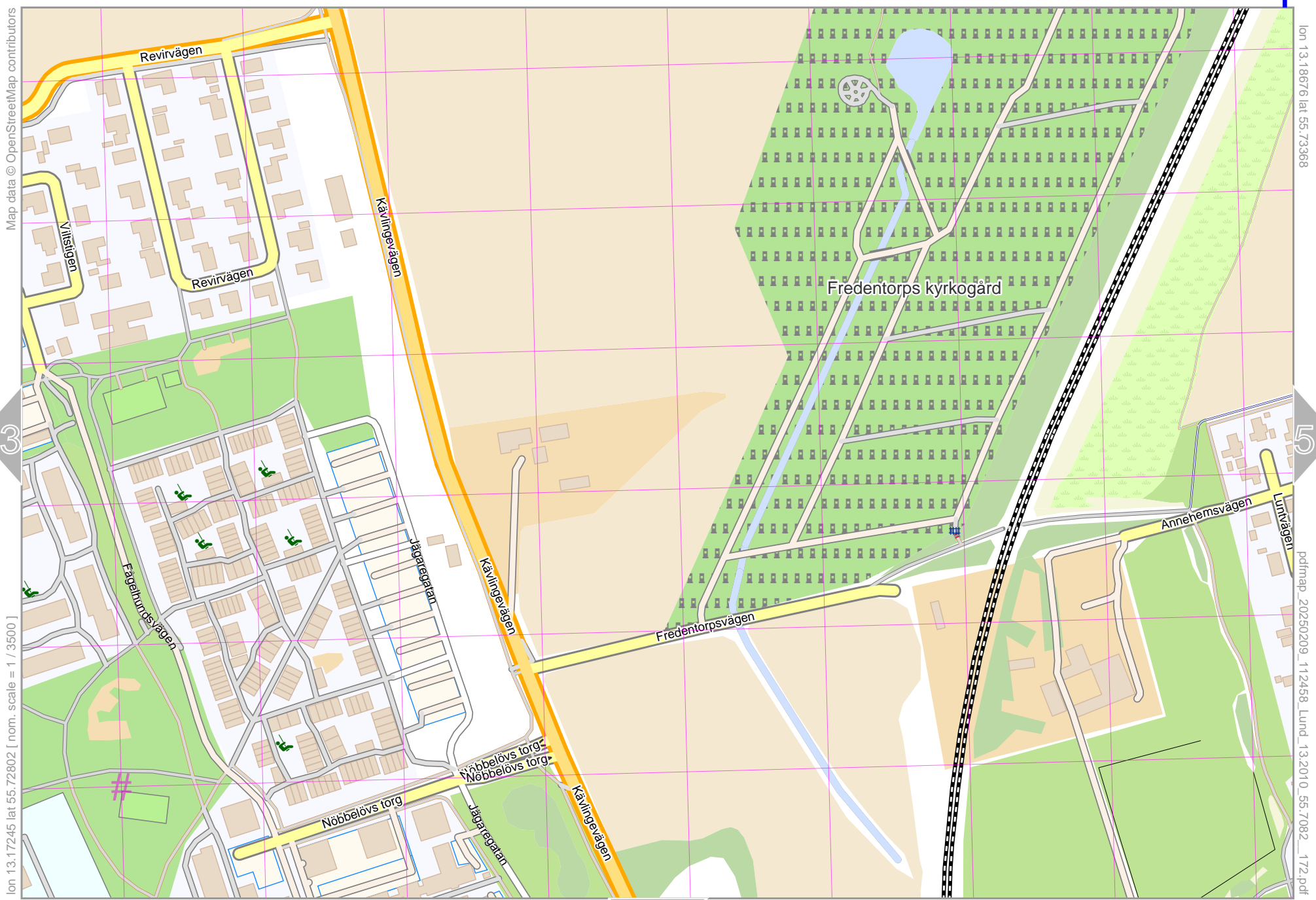
lon 13.17245 lat 55.73368



lon 13.15814 lat 55.72802 [ nom. scale = 1 / 3500 ]

pdfmap\_20250209\_112458\_Lund\_13.2010\_55.7082\_172.pdf

# UTM: 33 U easting 384.40 km northing 6177.40 km  
 UTM-Grid-width = 100m



Map data © OpenStreetMap contributors

lon 13.17245 lat 55.72802 [ nom. scale = 1 / 3500 ]

lon 13.18676 lat 55.73368

pdfmap\_20250209\_112458\_Lund\_13.2010\_55.7082\_172.pdf

# UTM: 33 U easting 385.30 km northing 6177.40 km  
UTM-Grid-width = 100m



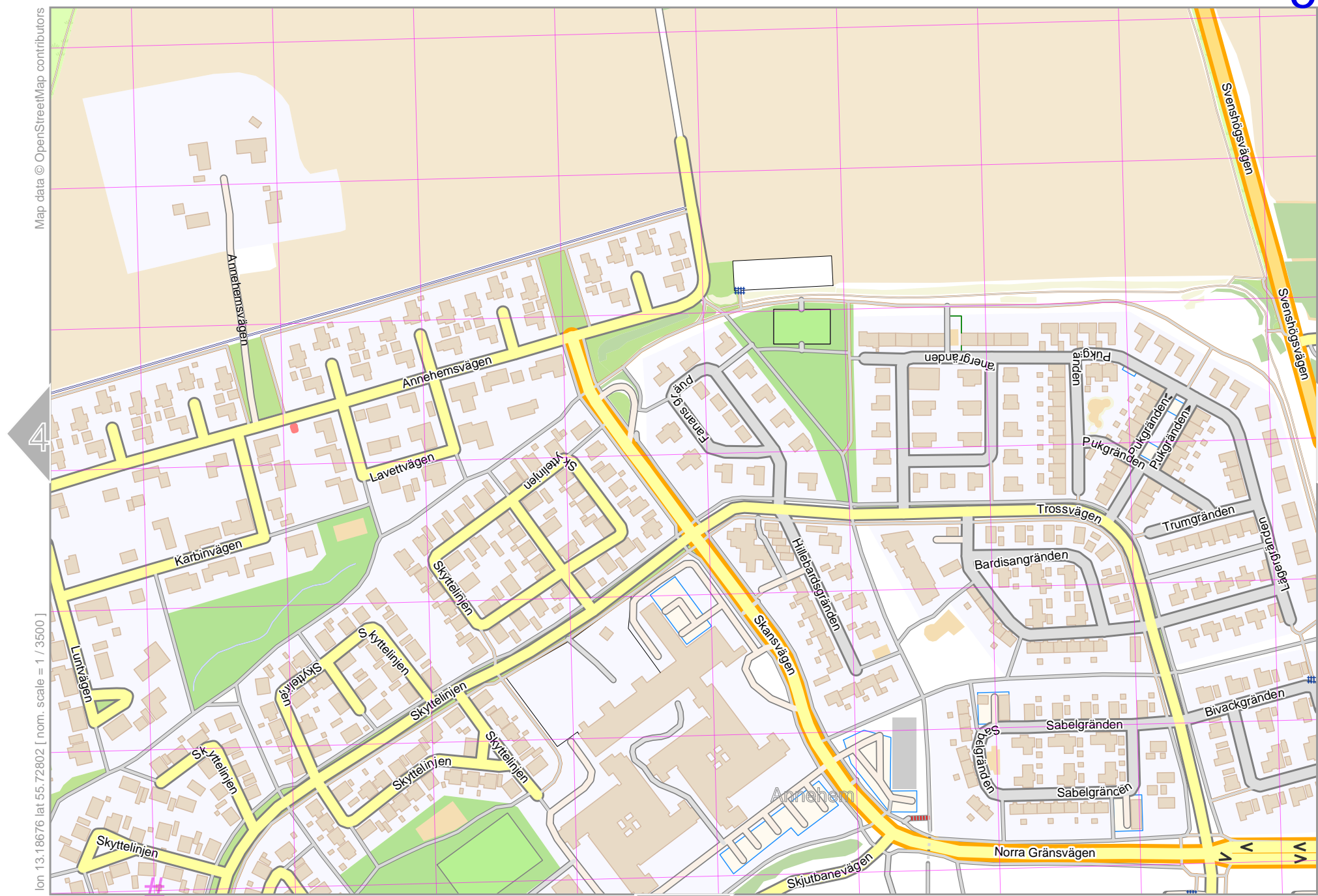
Map data © OpenStreetMap contributors

lon 13.20107 lat 55.73368

pdfmap\_20250209\_112458\_Lund\_13.2010\_55.7082\_172.pdf

lon 13.18676 lat 55.72802 [nom. scale = 1 / 3500]

# UTM: 33 U easting 386.20 km northing 6177.30 km  
UTM-Grid-width = 100m



4

6

13

# Lund

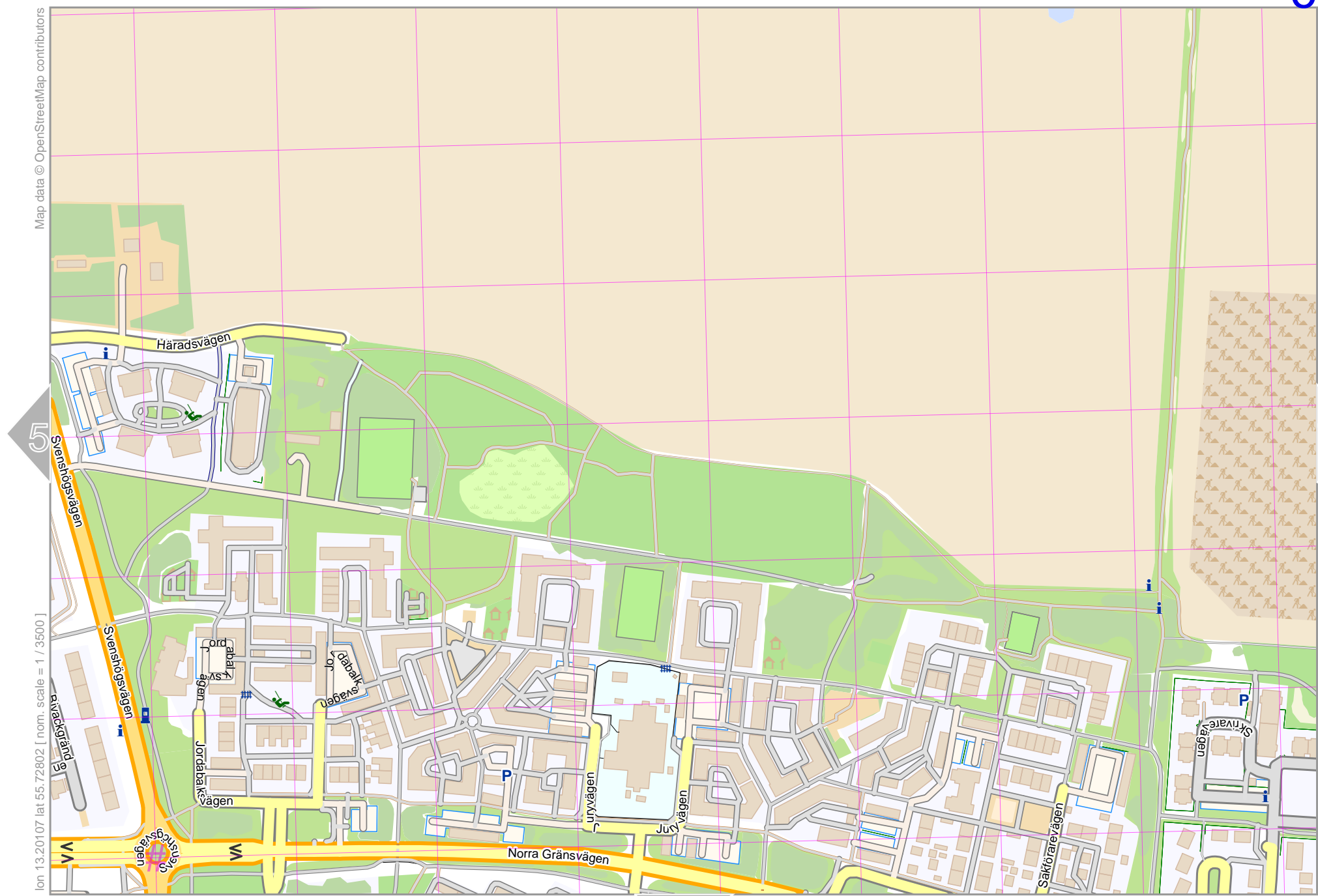
Map data © OpenStreetMap contributors

lon 13.21537 lat 55.73368

lon 13.20107 lat 55.72802 [ nom. scale = 1 / 3500 ]

pdfmap\_20250209\_112458\_Lund\_13.2010\_55.7082\_172.pdf

# UTM: 33 U easting 387.10 km northing 6177.30 km  
UTM-Grid-width = 100m



# Lund

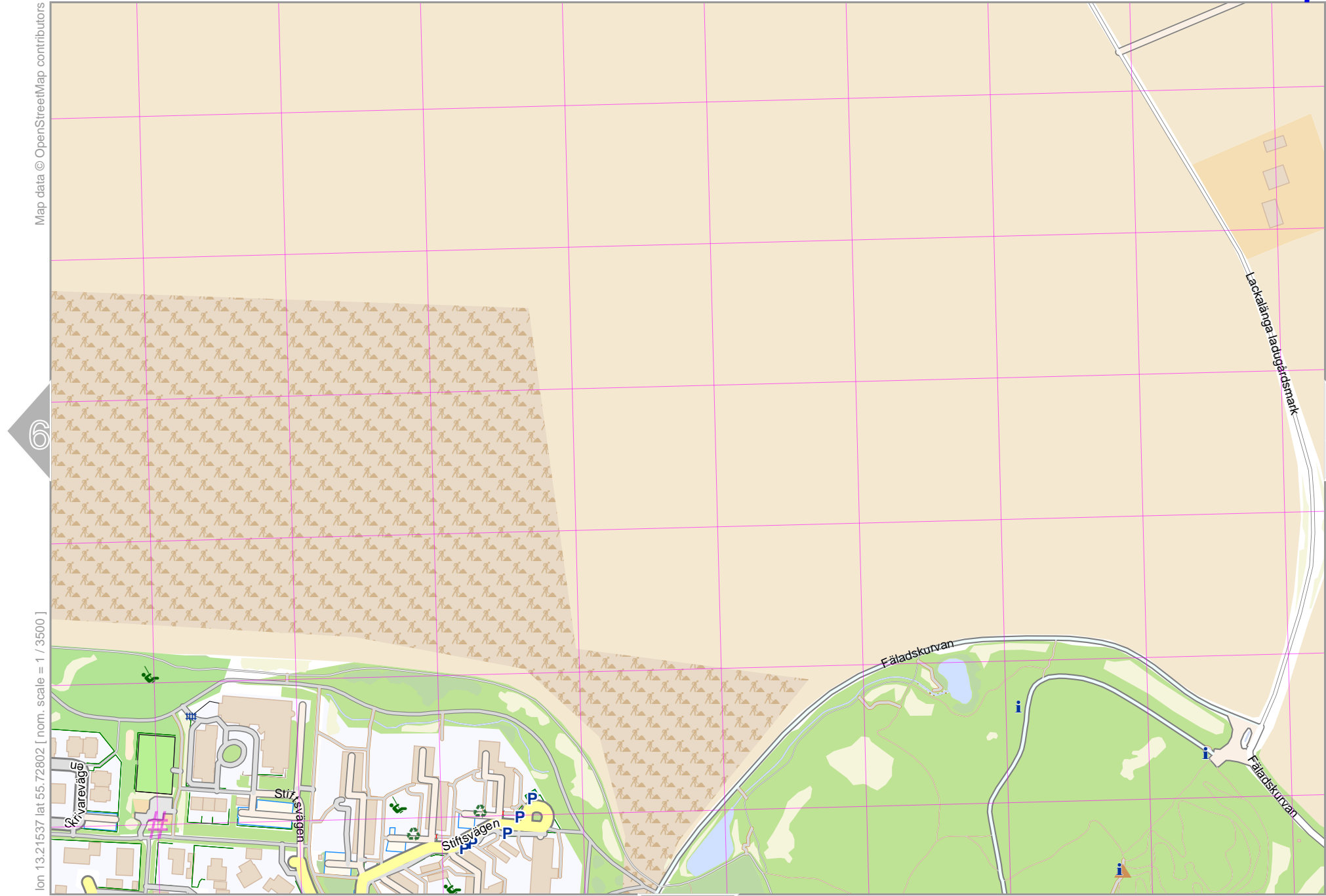
Map data © OpenStreetMap contributors

lon 13.22968 lat 55.73368

lon 13.21537 lat 55.72802 [ nom. scale = 1 / 3500 ]

pdfmap\_20250209\_112458\_Lund\_13.2010\_55.7082\_172.pdf

# UTM: 33 U easting 388.00 km northing 6177.30 km  
UTM-Grid-width = 100m



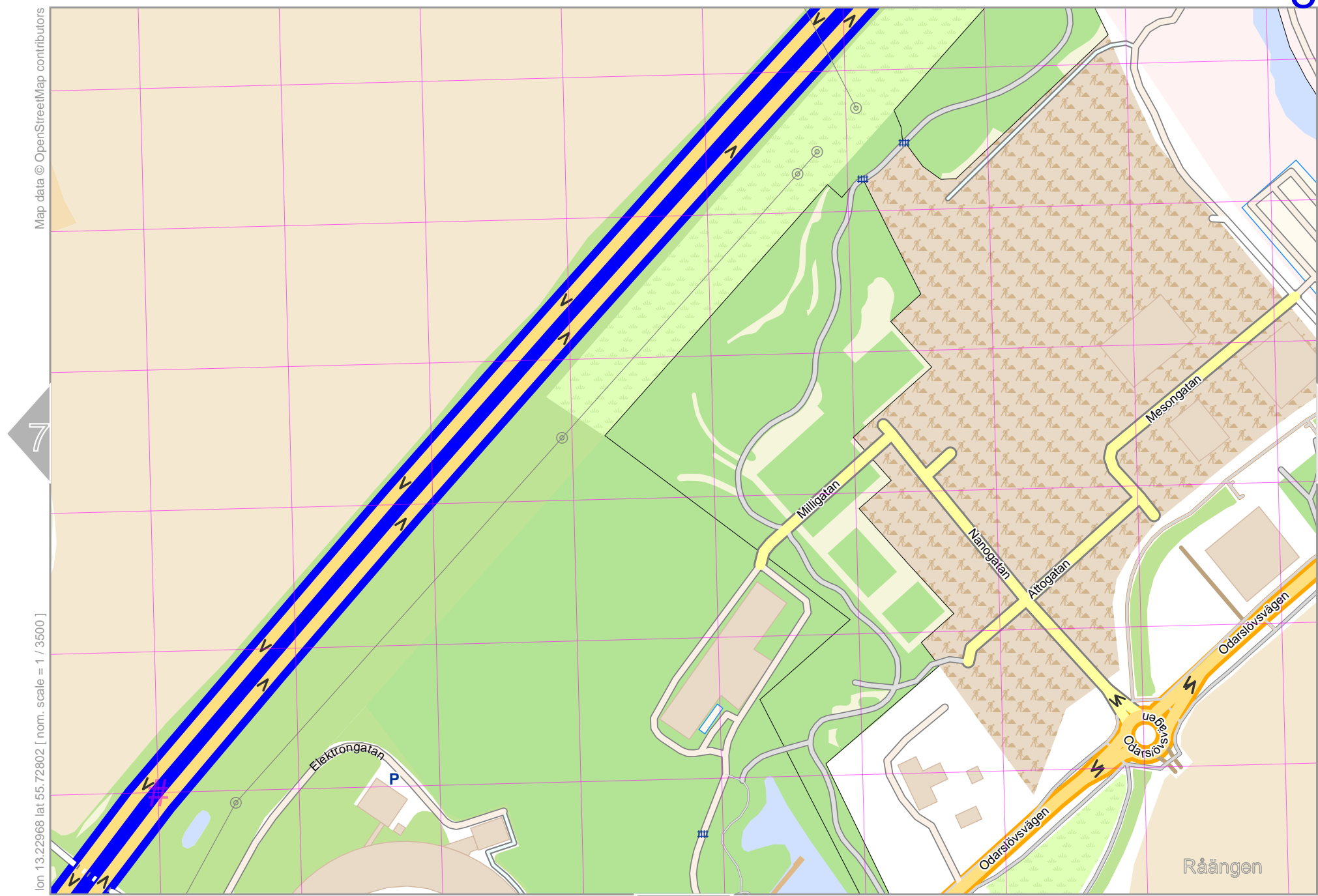
Map data © OpenStreetMap contributors

lon 13.24399 lat 55.73368

lon 13.22968 lat 55.72802 [ nom. scale = 1 / 3500 ]

pdfmap\_20250209\_112458\_Lund\_13.2010\_55.7082\_172.pdf

# UTM: 33 U easting 388.90 km northing 6177.30 km  
UTM-Grid-width = 100m

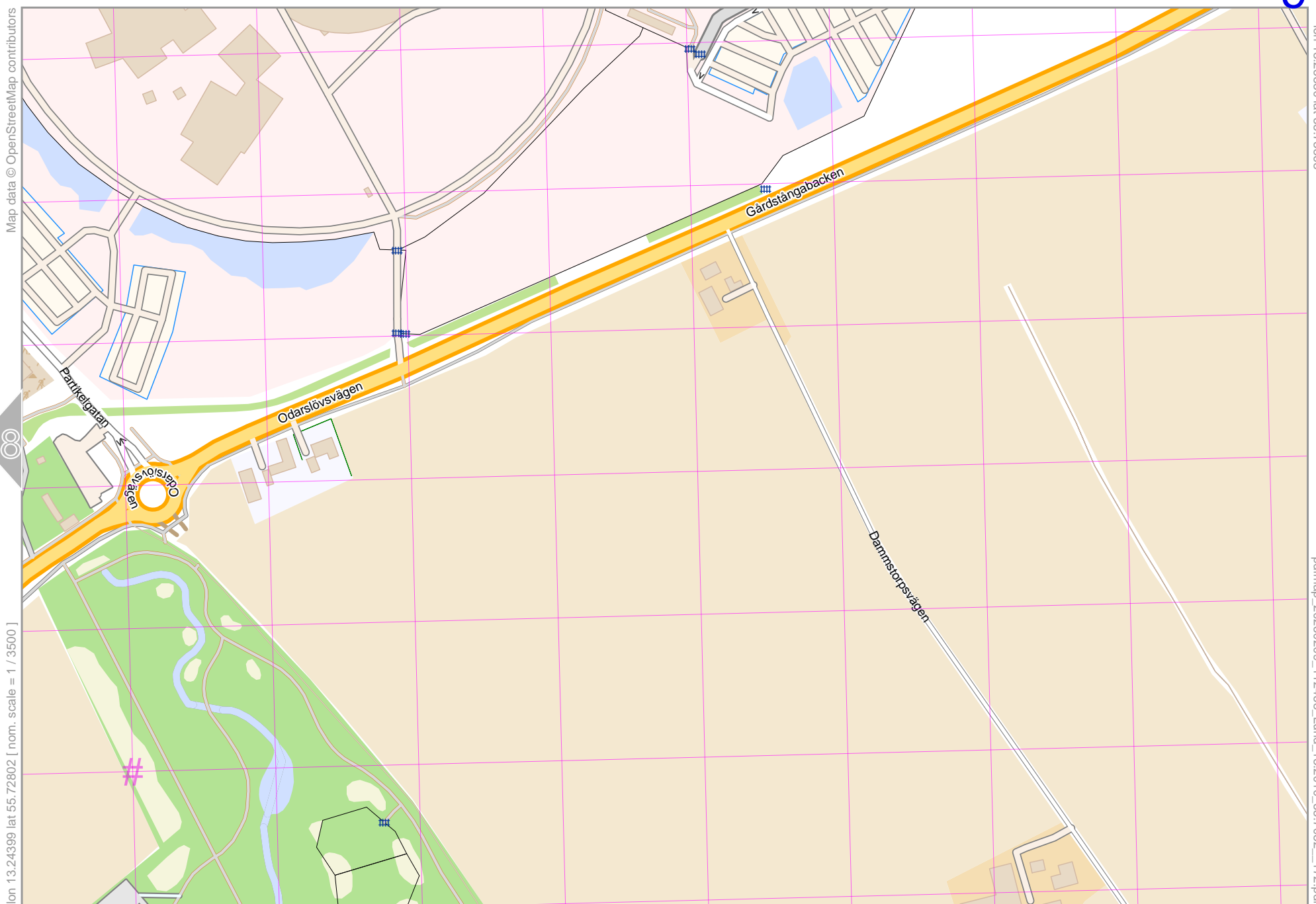


7

9

16





Map data © OpenStreetMap contributors

lon 13.25830 lat 55.73368

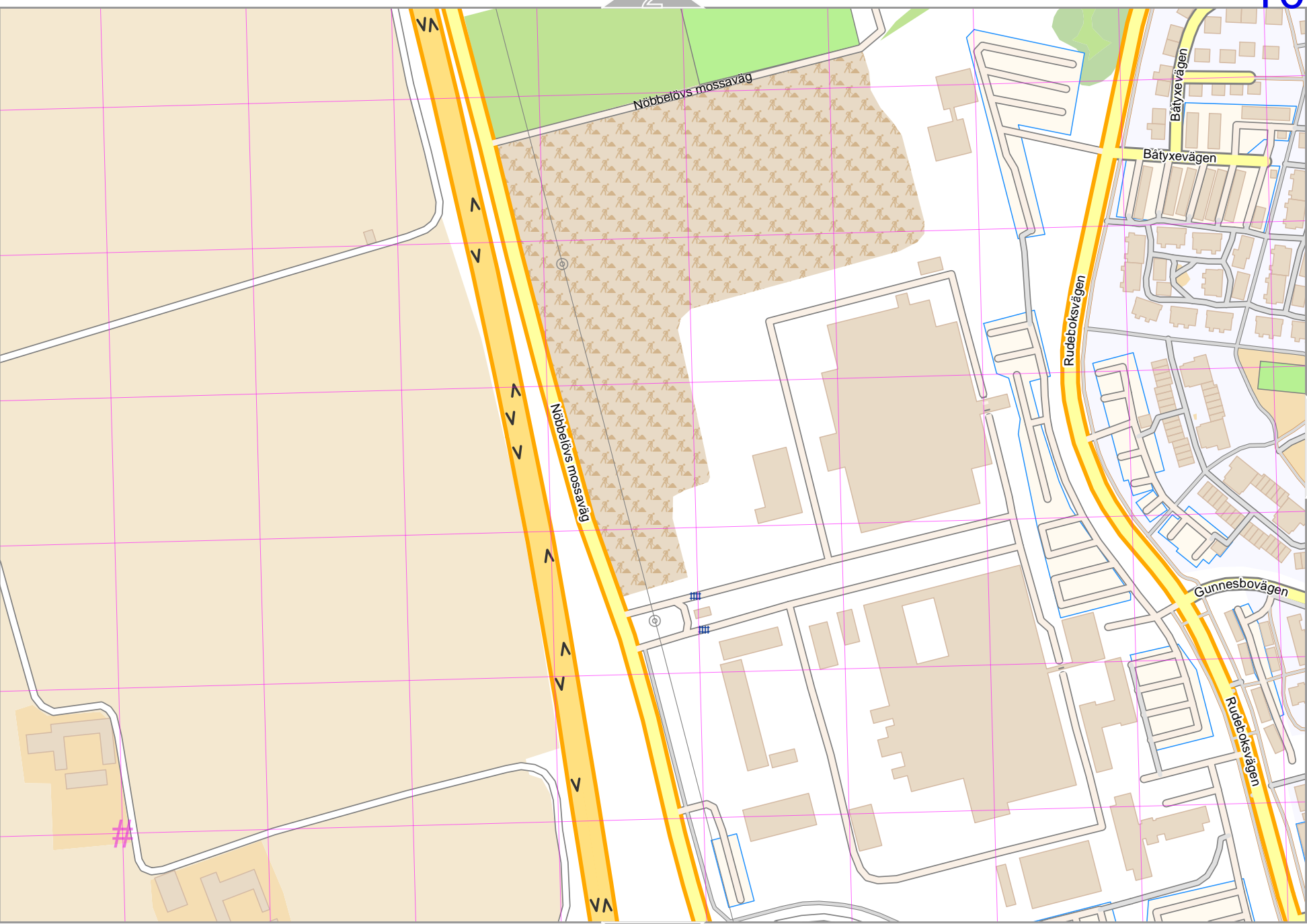
lon 13.24399 lat 55.72802 [ nom. scale = 1 / 3500 ]

pdfmap\_20250209\_112458\_Lund\_13.2010\_55.7082\_172.pdf

# UTM: 33 U easting 389.80 km northing 6177.30 km  
UTM-Grid-width = 100m

Map data © OpenStreetMap contributors

lon 13.14383 lat 55.72237 [ nom. scale = 1 / 3500 ]



# UTM: 33 U easting 383.50 km northing 6176.80 km  
UTM-Grid-width = 100m

lon 13.15814 lat 55.72802

pdfmap\_20250209\_112458\_Lund\_13.2010\_55.7082\_172.pdf



Map data © OpenStreetMap contributors

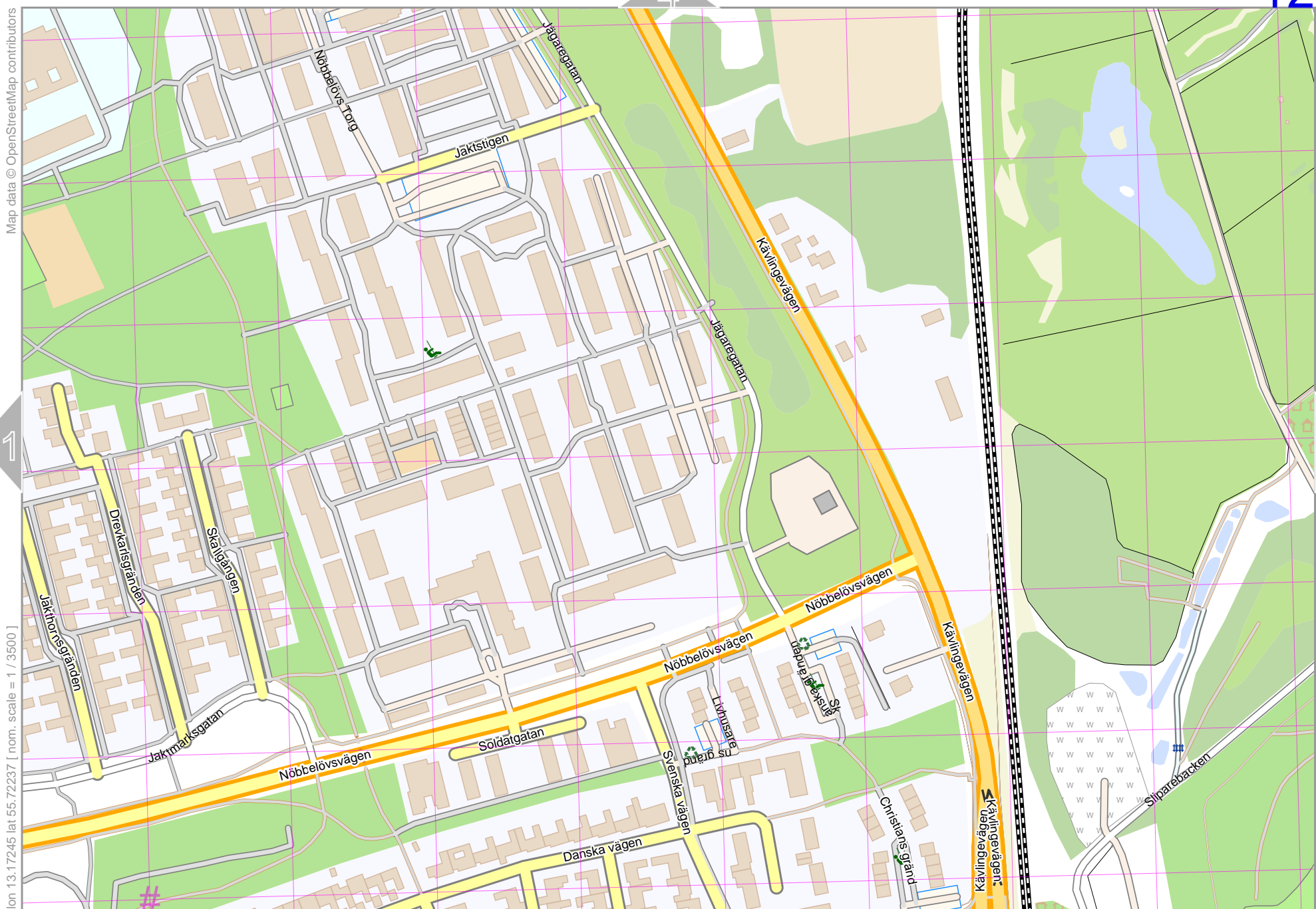
lon 13.17245 lat 55.72802

lon 13.15814 lat 55.72237 [ nom. scale = 1 / 3500 ]

pdfmap\_20250209\_112458\_Lund\_13.2010\_55.7082\_172.pdf

# UTM: 33 U easting 384.40 km northing 6176.80 km  
UTM-Grid-width = 100m





Map data © OpenStreetMap contributors

lon 13.17245 lat 55.72237 [ nom. scale = 1 / 3500 ]

lon 13.18676 lat 55.72802

pdfmap\_20250209\_112458\_Lund\_13.2010\_55.7082\_172.pdf

# UTM: 33 U easting 385.30 km northing 6176.70 km  
UTM-Grid-width = 100m

Map data © OpenStreetMap contributors

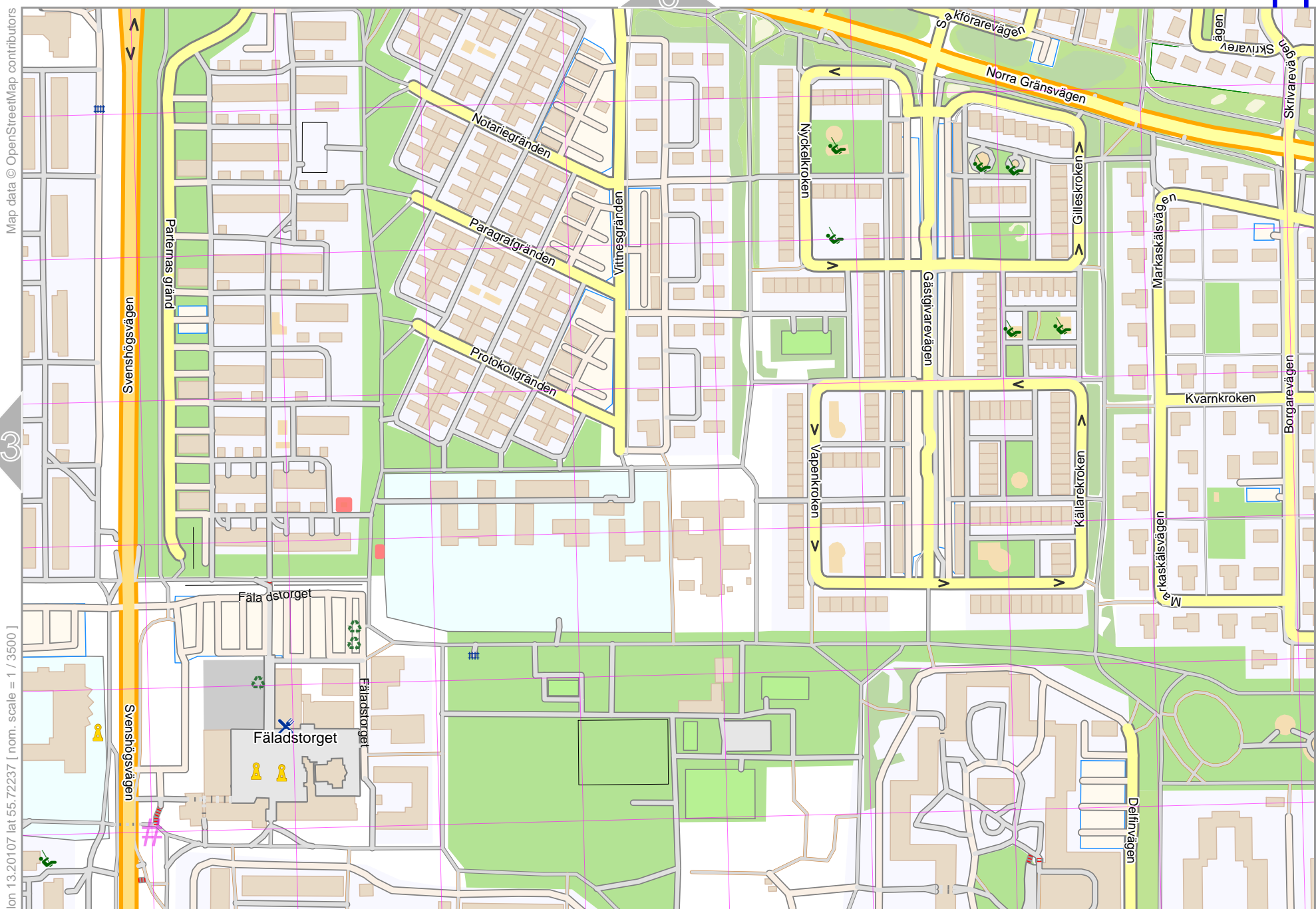
lon 13.18676 lat 55.72237 [ nom. scale = 1 / 3500 ]



# UTM: 33 U easting 386.20 km northing 6176.70 km  
 UTM-Grid-width = 100m

lon 13.20107 lat 55.72802

pdfmap\_20250209\_112458\_Lund\_13.2010\_55.7082\_172.pdf



Map data © OpenStreetMap contributors

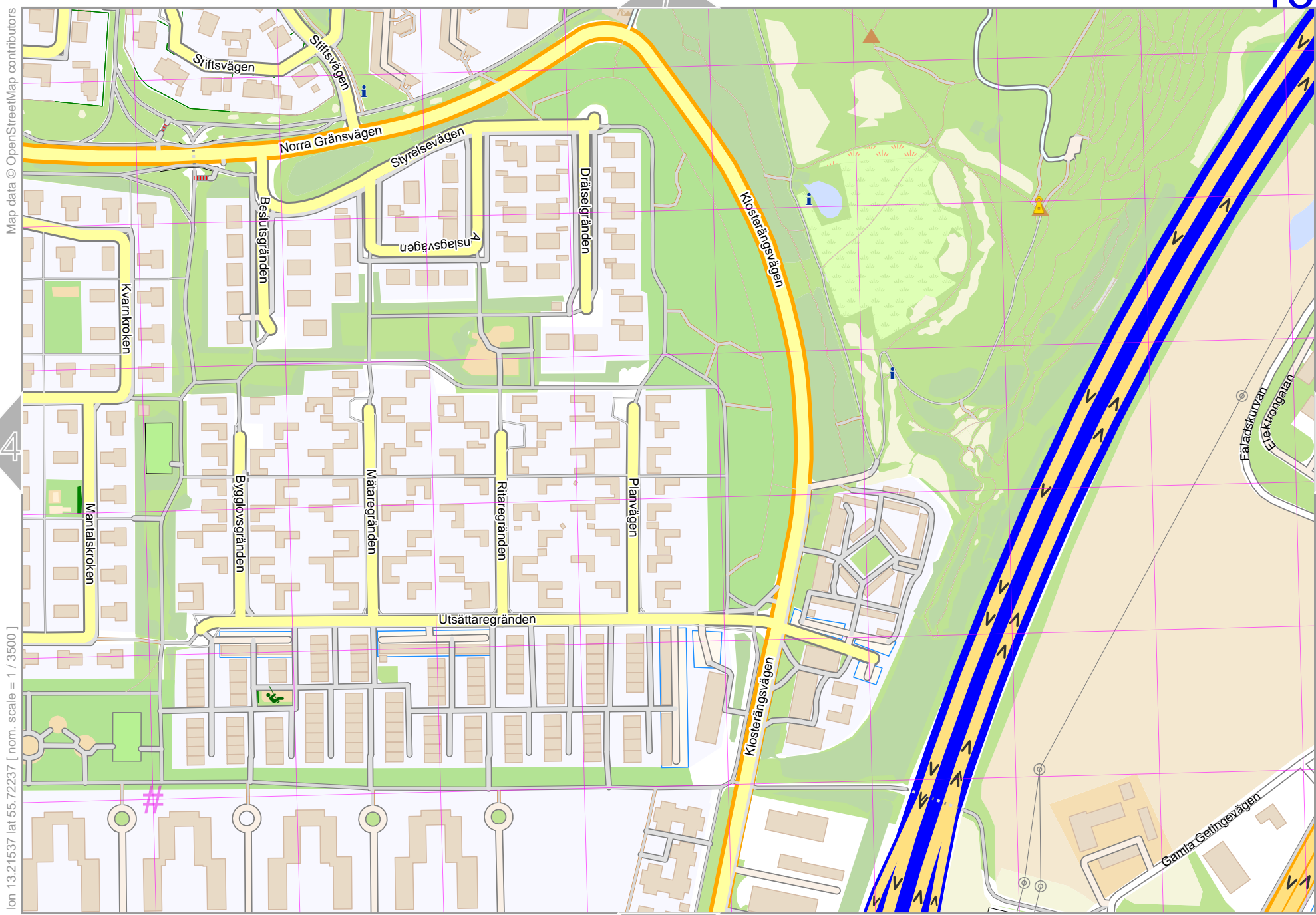
lon 13.21537 lat 55.72802

lon 13.20107 lat 55.72237 [ nom. scale = 1 / 3500 ]

pdfmap\_20250209\_112458\_Lund\_13.2010\_55.7082\_172.pdf

# UTM: 33 U easting 387.10 km northing 6176.70 km  
UTM-Grid-width = 100m

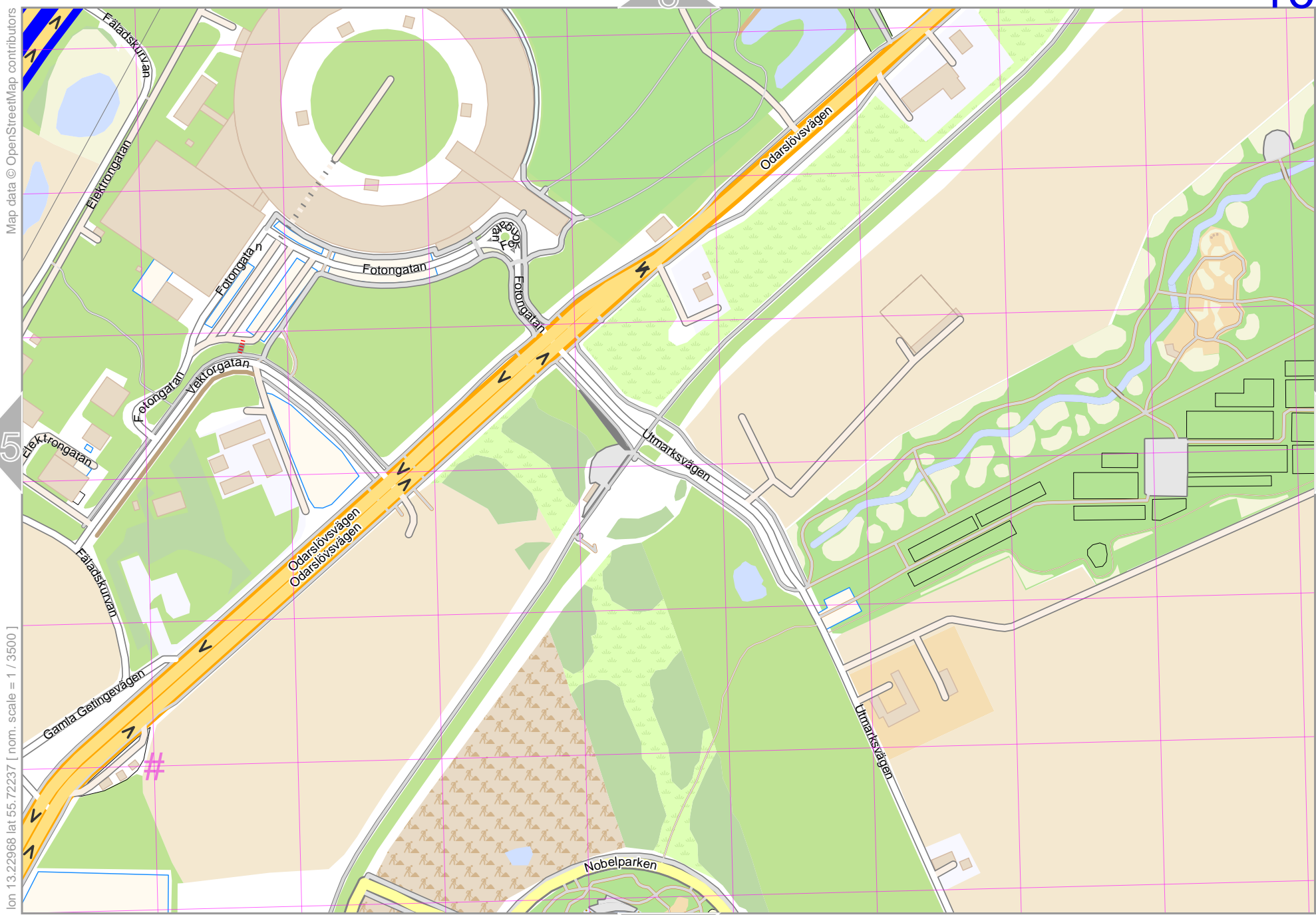




Map data © OpenStreetMap contributors

lon 13.21537 lat 55.72237 [nom. scale = 1 / 3500]

# UTM: 33 U easting 388.00 km northing 6176.70 km  
UTM-Grid-width = 100m



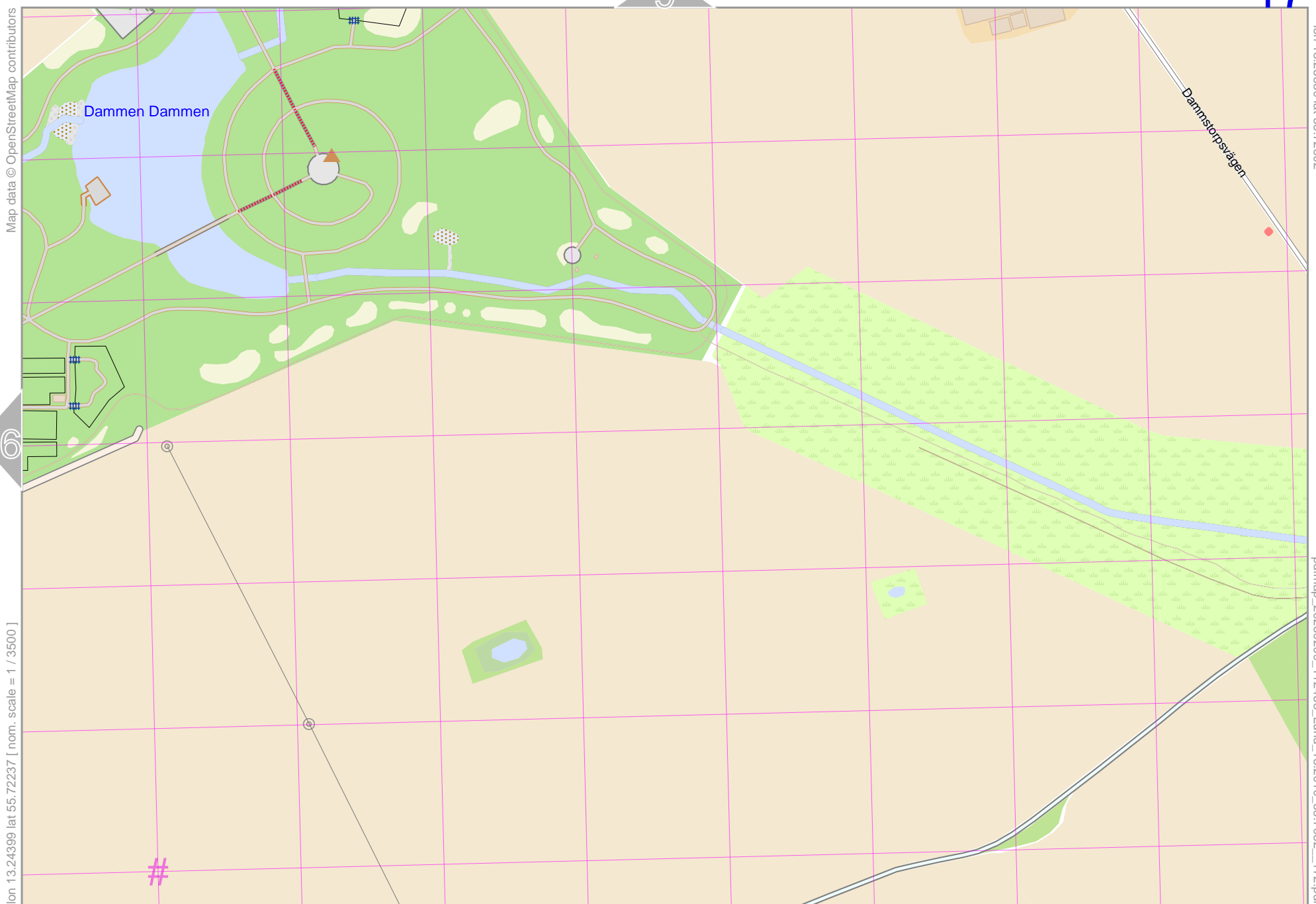
Map data © OpenStreetMap contributors

lon 13.24399 lat 55.72802

lon 13.22968 lat 55.72237 [ nom. scale = 1 / 3500 ]

pdfmap\_20250209\_112458\_Lund\_13.2010\_55.7082\_172.pdf

# UTM: 33 U easting 388.90 km northing 6176.70 km  
UTM-Grid-width = 100m



Map data © OpenStreetMap contributors

lon 13.25830 lat 55.72802

lon 13.24399 lat 55.72237 [ nom. scale = 1 / 3500 ]

pdfmap\_20250209\_112458\_Lund\_13.2010\_55.7082\_172.pdf

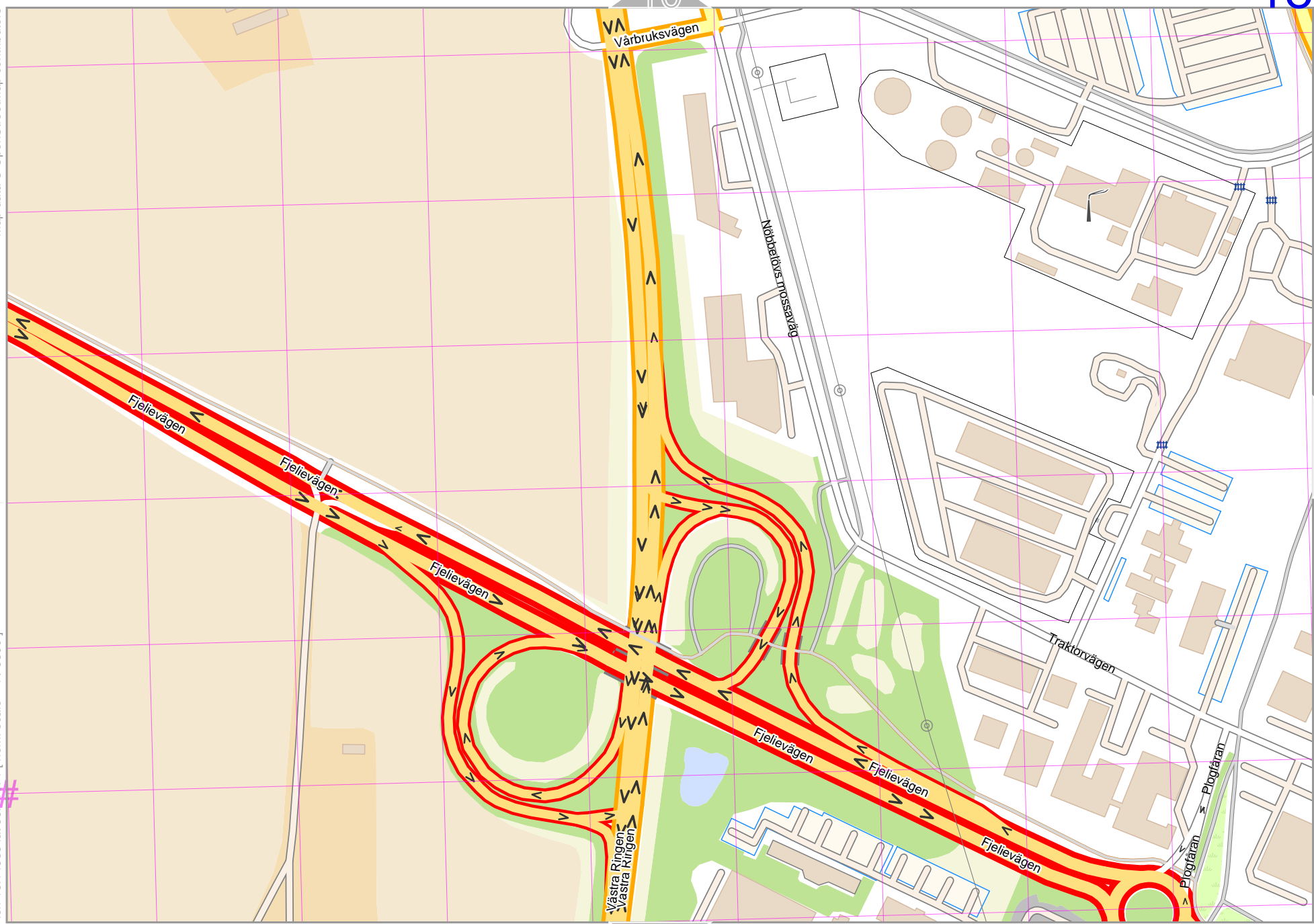
# UTM: 33 U easting 389.80 km northing 6176.60 km  
UTM-Grid-width = 100m



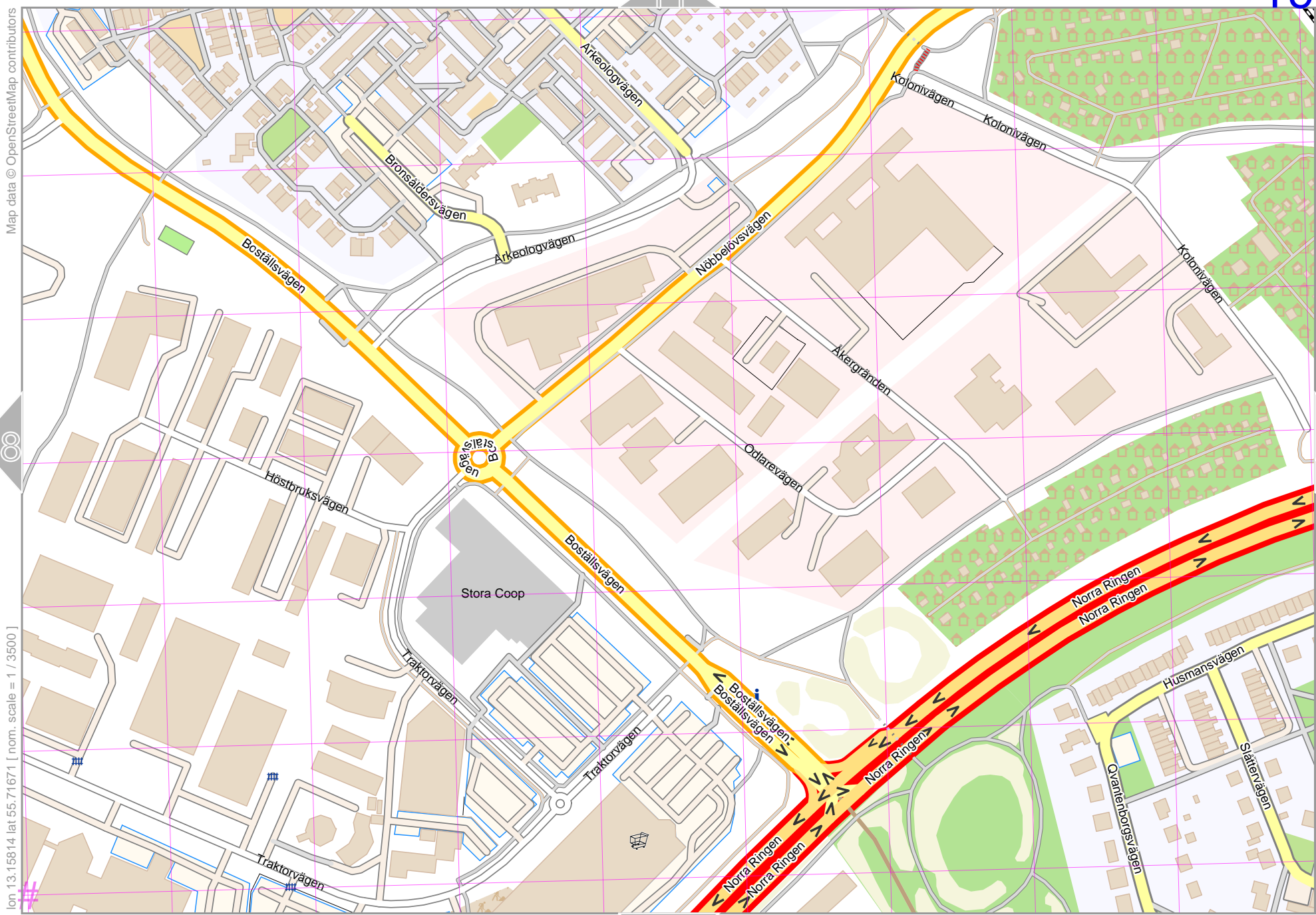
# Lund

Map data © OpenStreetMap contributors

lon 13.14383 lat 55.71671 [ nom. scale = 1 / 3500 ]



# UTM: 33 U easting 383.40 km northing 6176.20 km  
UTM-Grid-width = 100m



Map data © OpenStreetMap contributors

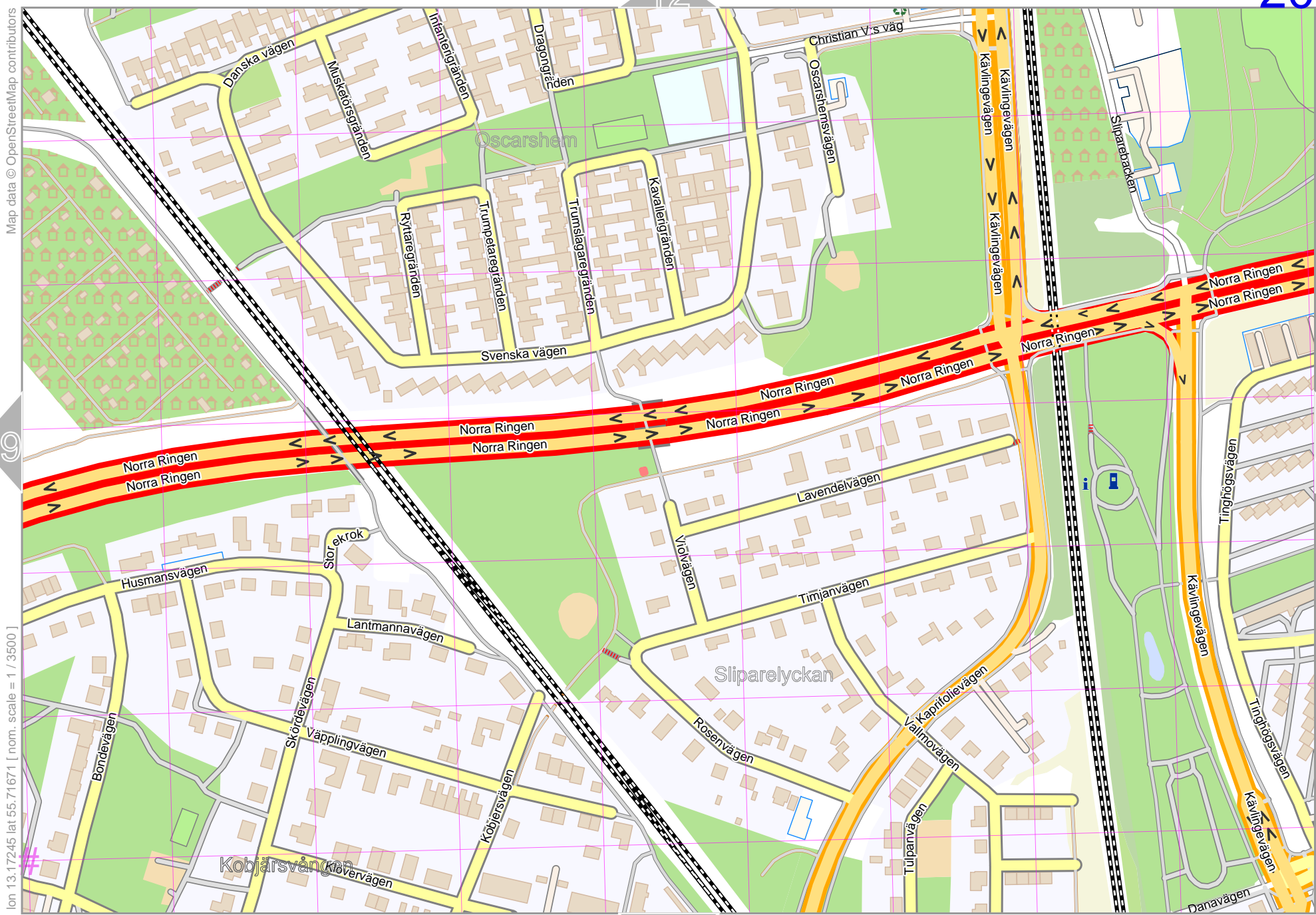
lon 13.15814 lat 55.71671 [ nom. scale = 1 / 3500 ]

lon 13.17245 lat 55.72237

pdfmap\_20250209\_112458\_Lund\_13.2010\_55.7082\_172.pdf

# UTM: 33 U easting 384.30 km northing 6176.10 km  
UTM-Grid-width = 100m





Map data © OpenStreetMap contributors

lon 13.17245 lat 55.71671 [ nom. scale = 1 / 3500 ]

# UTM: 33 U easting 385.20 km northing 6176.10 km  
UTM-Grid-width = 100m

lon 13.18676 lat 55.72237

pdfmap\_20250209\_112458\_Lund\_13.2010\_55.7082\_172.pdf

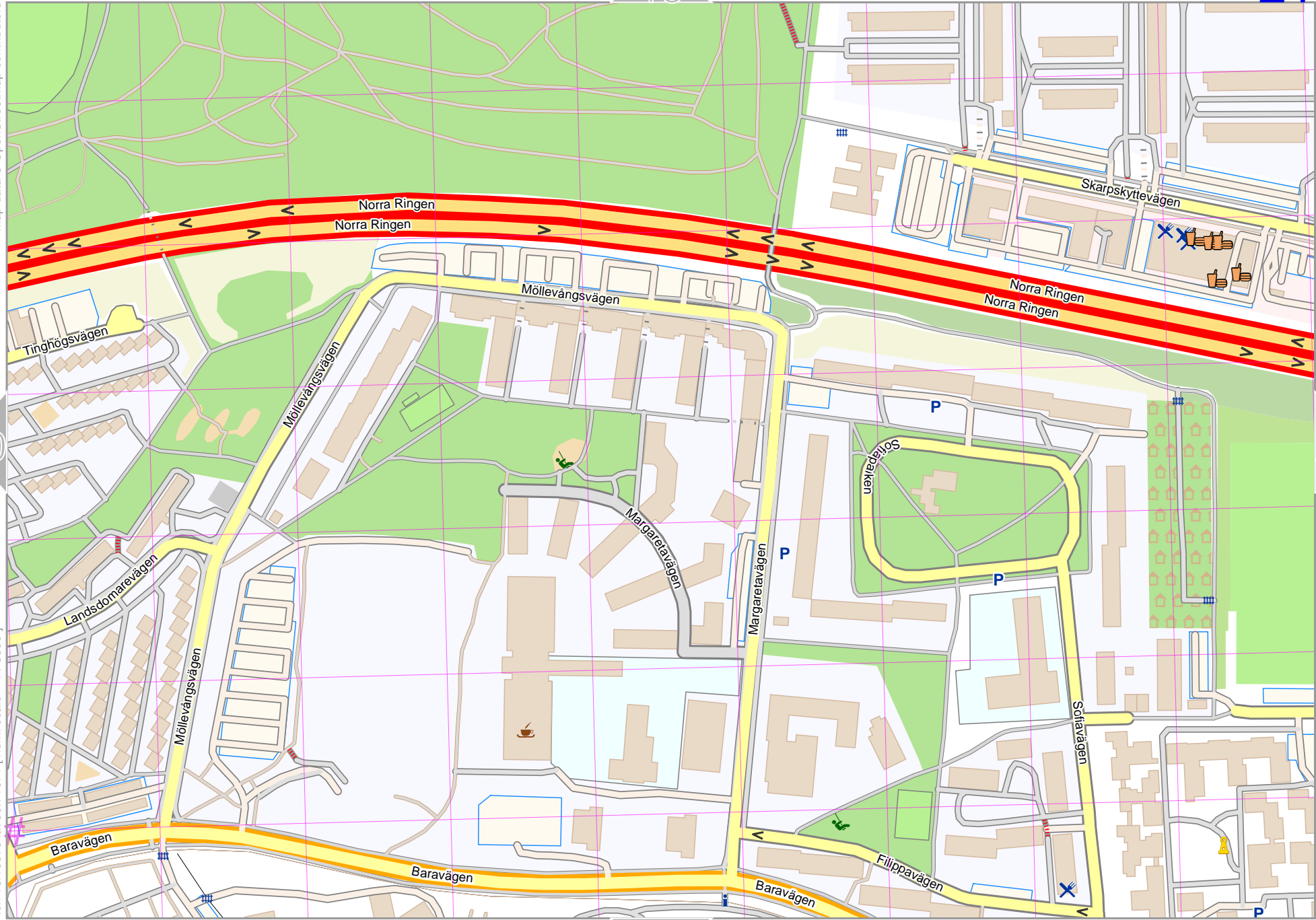


Map data © OpenStreetMap contributors

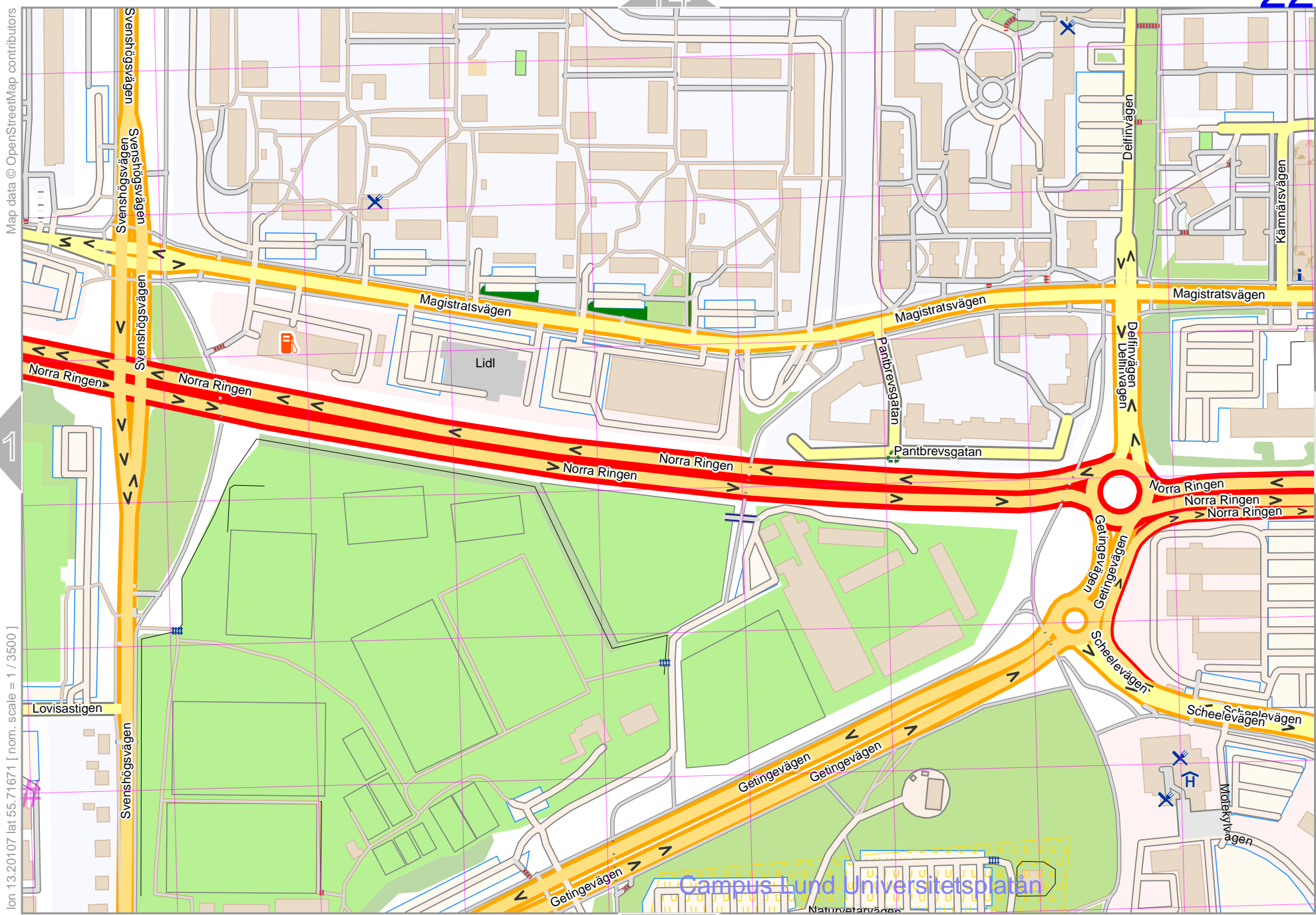
lon 13.20107 lat 55.72237

lon 13.18676 lat 55.71671 [ nom. scale = 1 / 3500 ]

pdfmap\_20250209\_112458\_Lund\_13.2010\_55.7082\_172.pdf



# UTM: 33 U easting 386.10 km northing 6176.10 km  
 UTM-Grid-width = 100m



Map data © OpenStreetMap contributors

lon 13.21537 lat 55.72237

lon 13.20107 lat 55.71671 [ nom. scale = 1 / 3500 ]

pdfmap\_20250209\_112458\_Lund\_13.2010\_55.7082\_172.pdf

# UTM: 33 U easting 387.00 km northing 6176.10 km  
UTM-Grid-width = 100m

# Lund

23

lon 13.22968 lat 55.72237

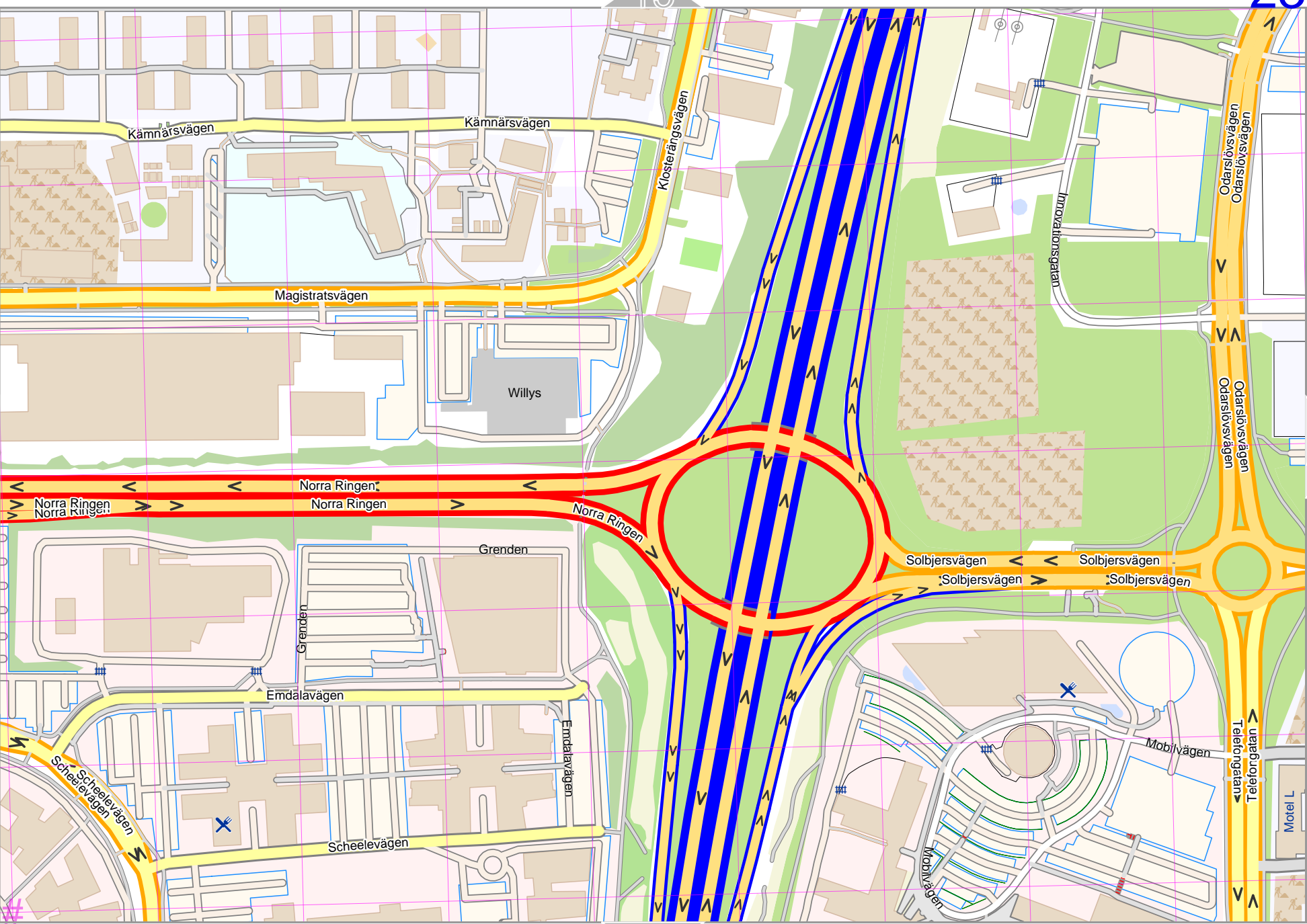
Map data © OpenStreetMap contributors

22

24

lon 13.21537 lat 55.71671 [ nom. scale = 1 / 3500 ]

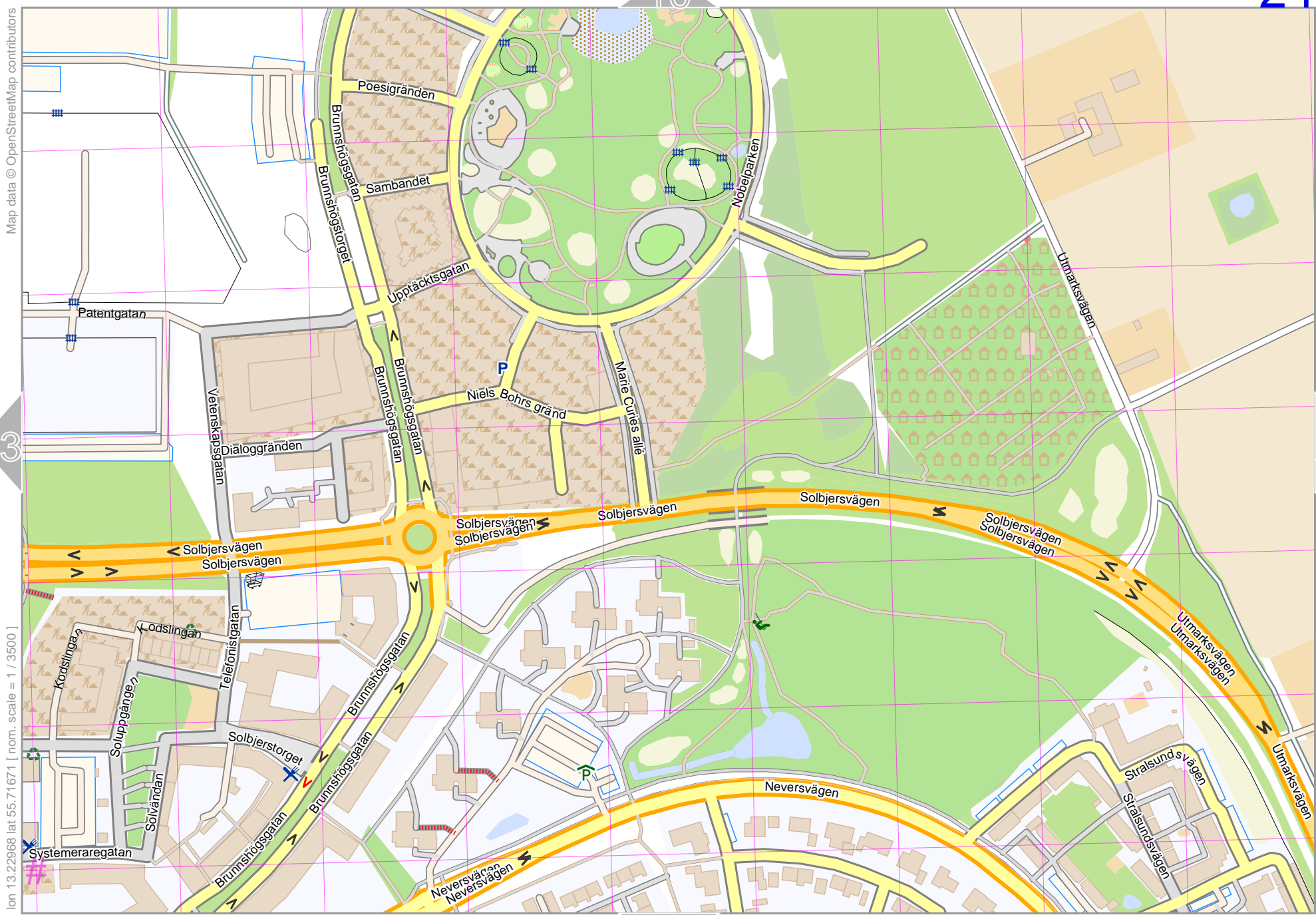
pdfmap\_20250209\_112458\_Lund\_13.2010\_55.7082\_172.pdf



# UTM: 33 U easting 387.90 km northing 6176.00 km  
 UTM-Grid-width = 100m

31





Map data © OpenStreetMap contributors

lon 13.24399 lat 55.72237

pdfmap\_20250209\_112458\_Lund\_13.2010\_55.7082\_172.pdf

lon 13.22968 lat 55.71671 [ nom. scale = 1 / 3500 ]

# UTM: 33 U easting 388.80 km northing 6176.00 km  
UTM-Grid-width = 100m

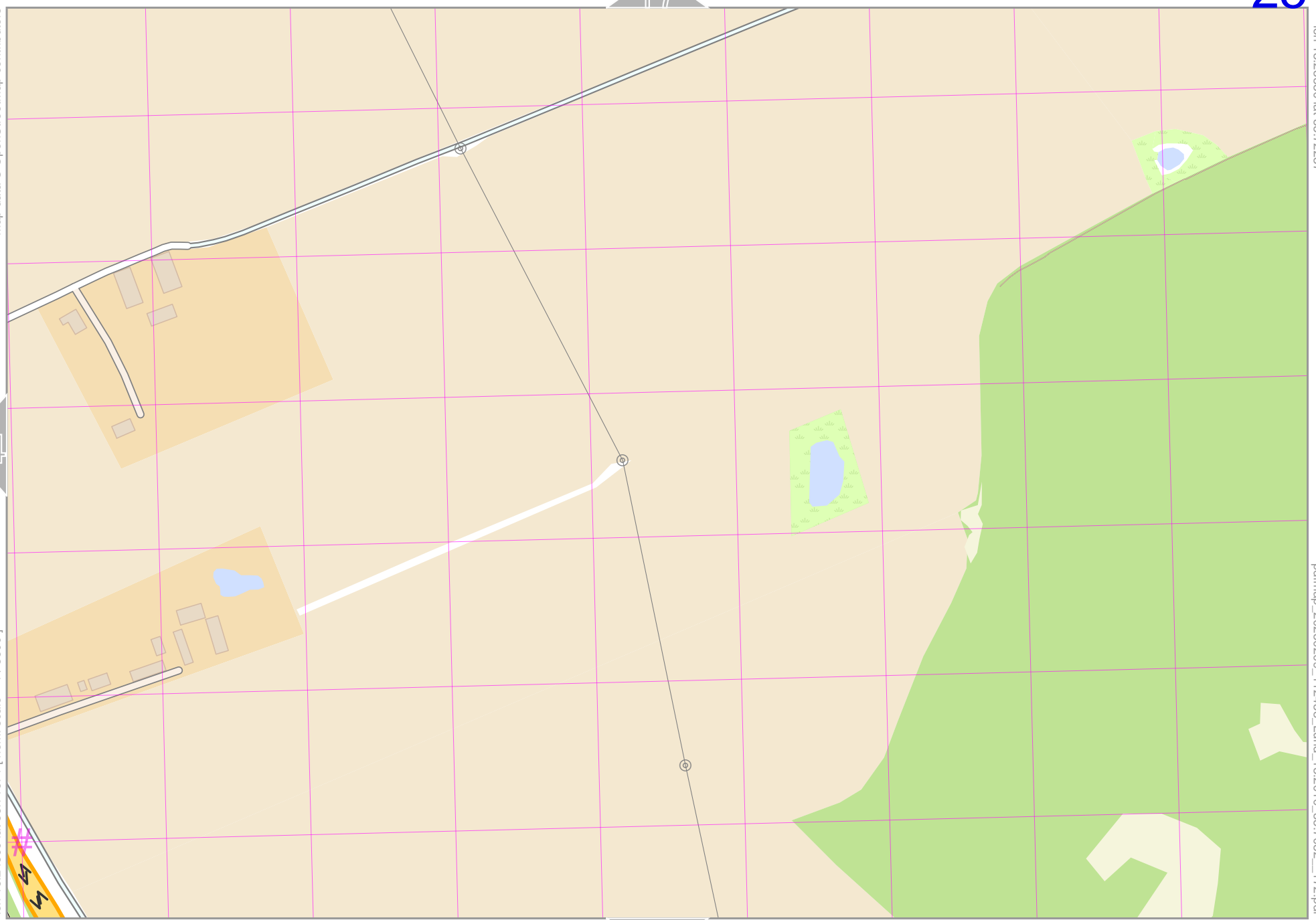
Map data © OpenStreetMap contributors

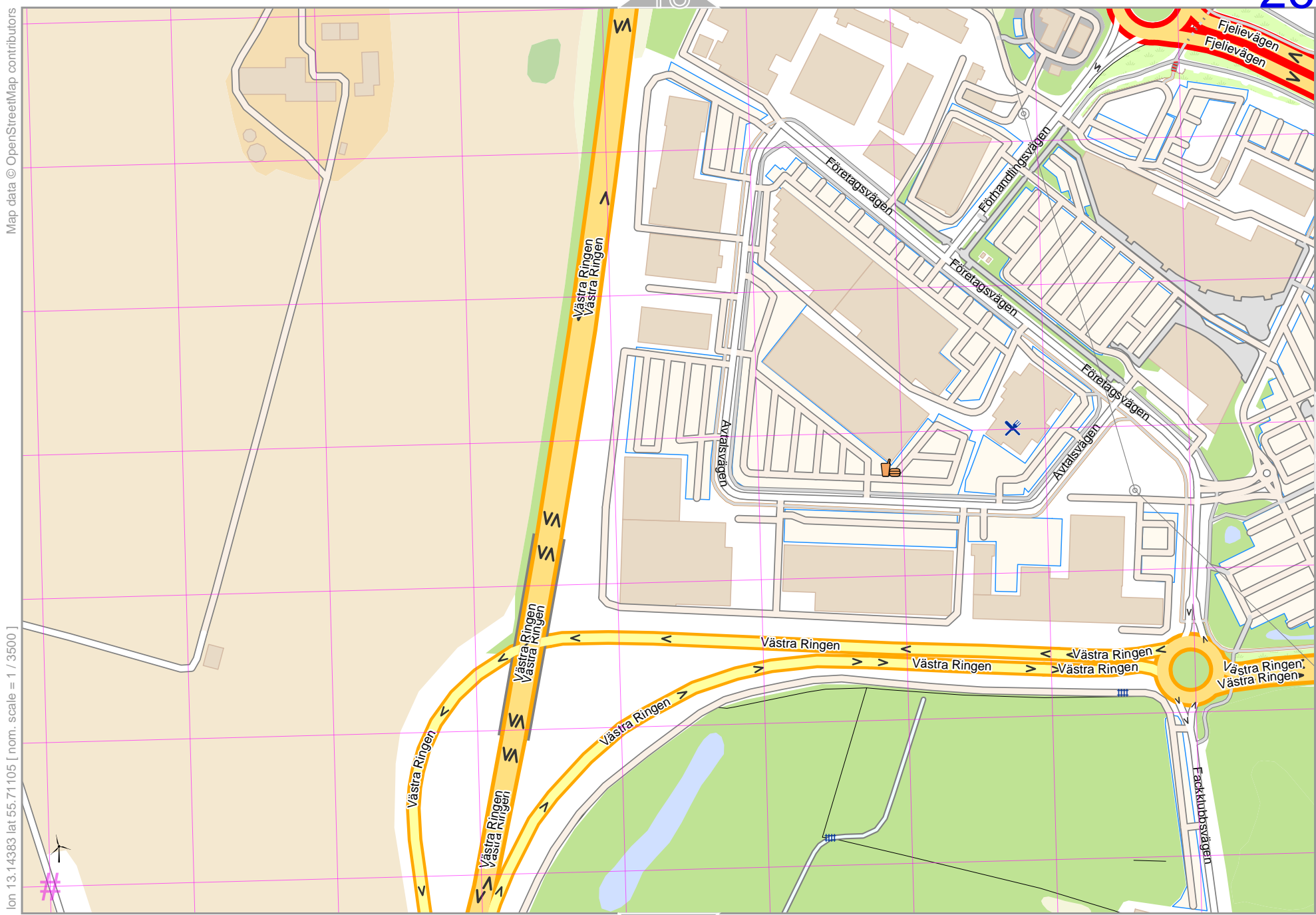
lon 13.24399 lat 55.71671 [ nom. scale = 1 / 3500 ]

lon 13.25830 lat 55.72237

pdfmap\_20250209\_112458\_Lund\_13.2010\_55.7082\_172.pdf

# UTM: 33 U easting 389.70 km northing 6176.00 km  
UTM-Grid-width = 100m





Map data © OpenStreetMap contributors

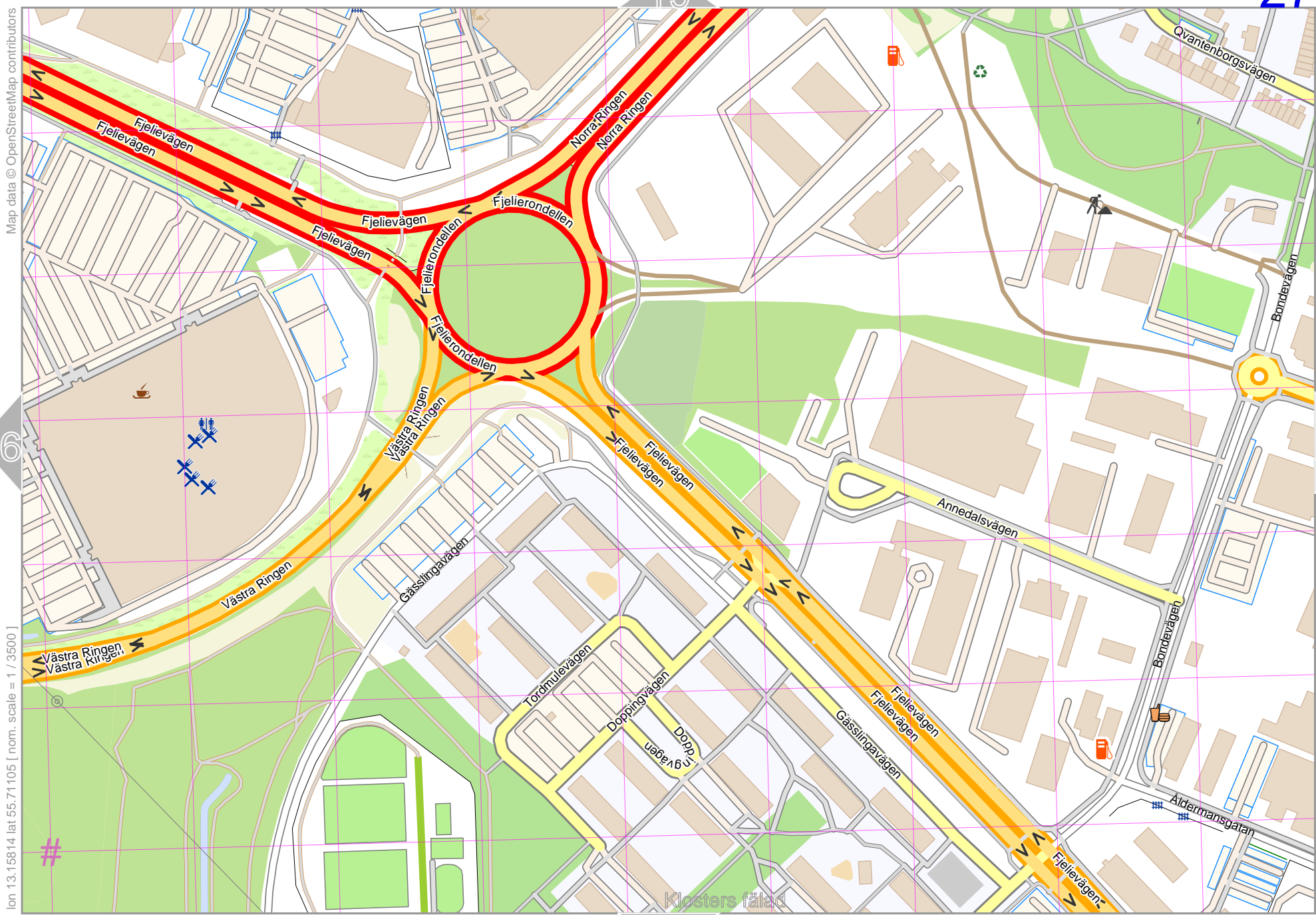
lon 13.14383 lat 55.71105 [ nom. scale = 1 / 3500 ]

lon 13.15814 lat 55.71671

pdfmap\_20250209\_112458\_Lund\_13.2010\_55.7082\_172.pdf

# UTM: 33 U easting 383.40 km northing 6175.50 km  
UTM-Grid-width = 100m





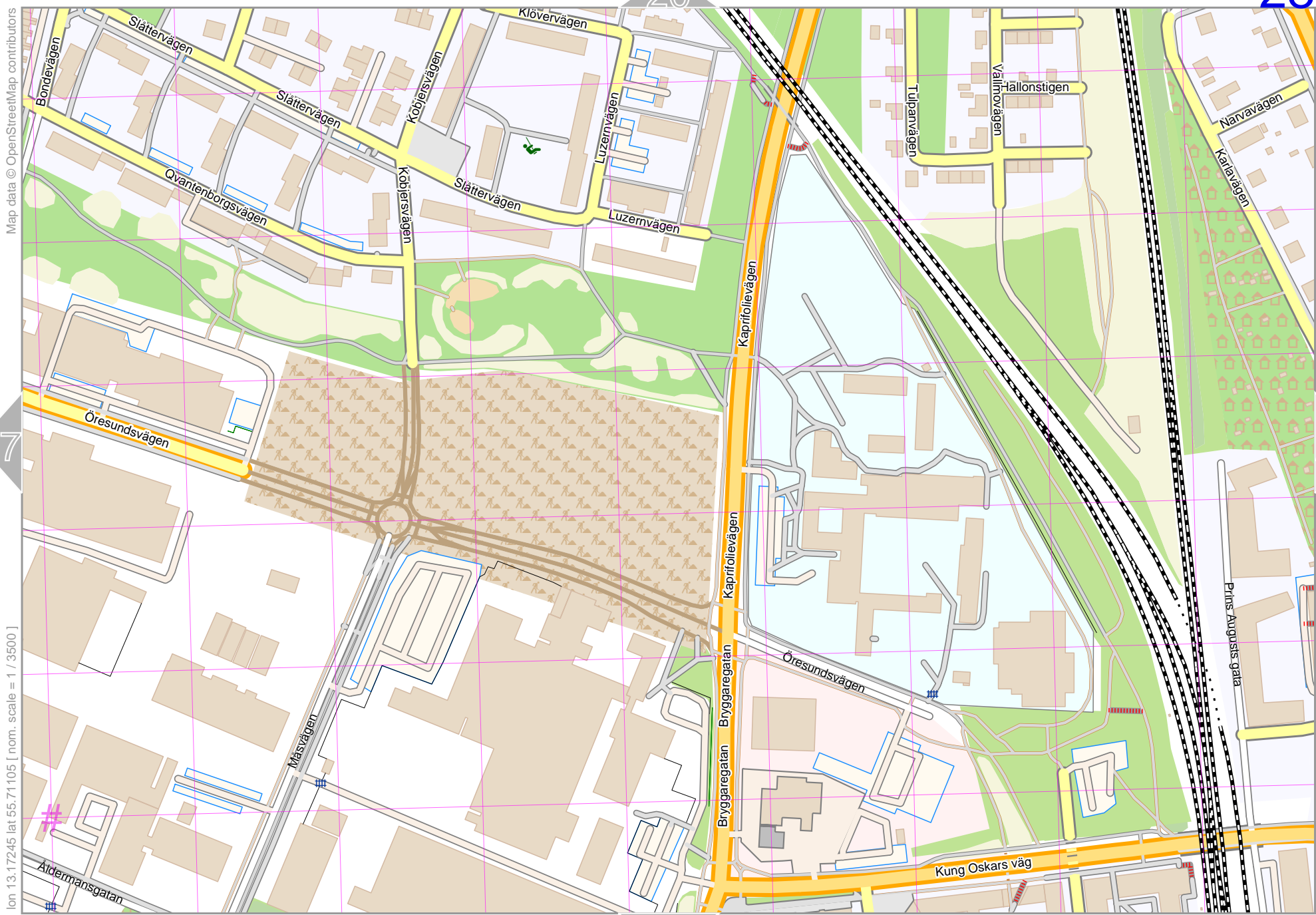
Map data © OpenStreetMap contributors

lon 13.15814 lat 55.71105 [nom. scale = 1 / 3500]

# UTM: 33 U easting 384.30 km northing 6175.50 km  
UTM-Grid-width = 100m

lon 13.17245 lat 55.71671

pdfmap\_20250209\_112458\_Lund\_13.2010\_55.7082\_172.pdf



Map data © OpenStreetMap contributors

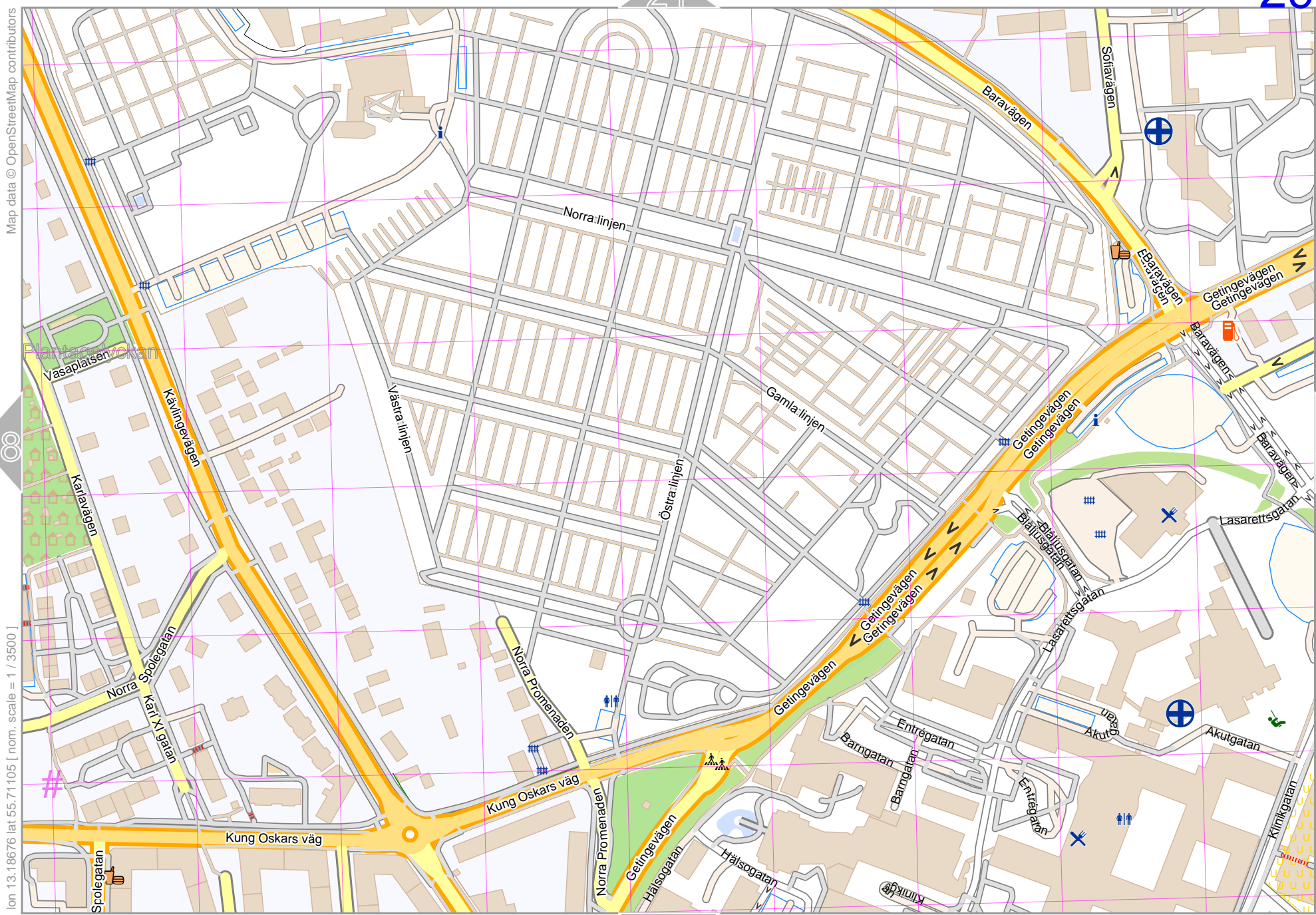
lon 13.17245 lat 55.71105 [ nom. scale = 1 / 3500 ]

lon 13.18676 lat 55.71671

pdfmap\_20250209\_112458\_Lund\_13.2010\_55.7082\_172.pdf

# UTM: 33 U easting 385.20 km northing 6175.50 km  
UTM-Grid-width = 100m





Map data © OpenStreetMap contributors

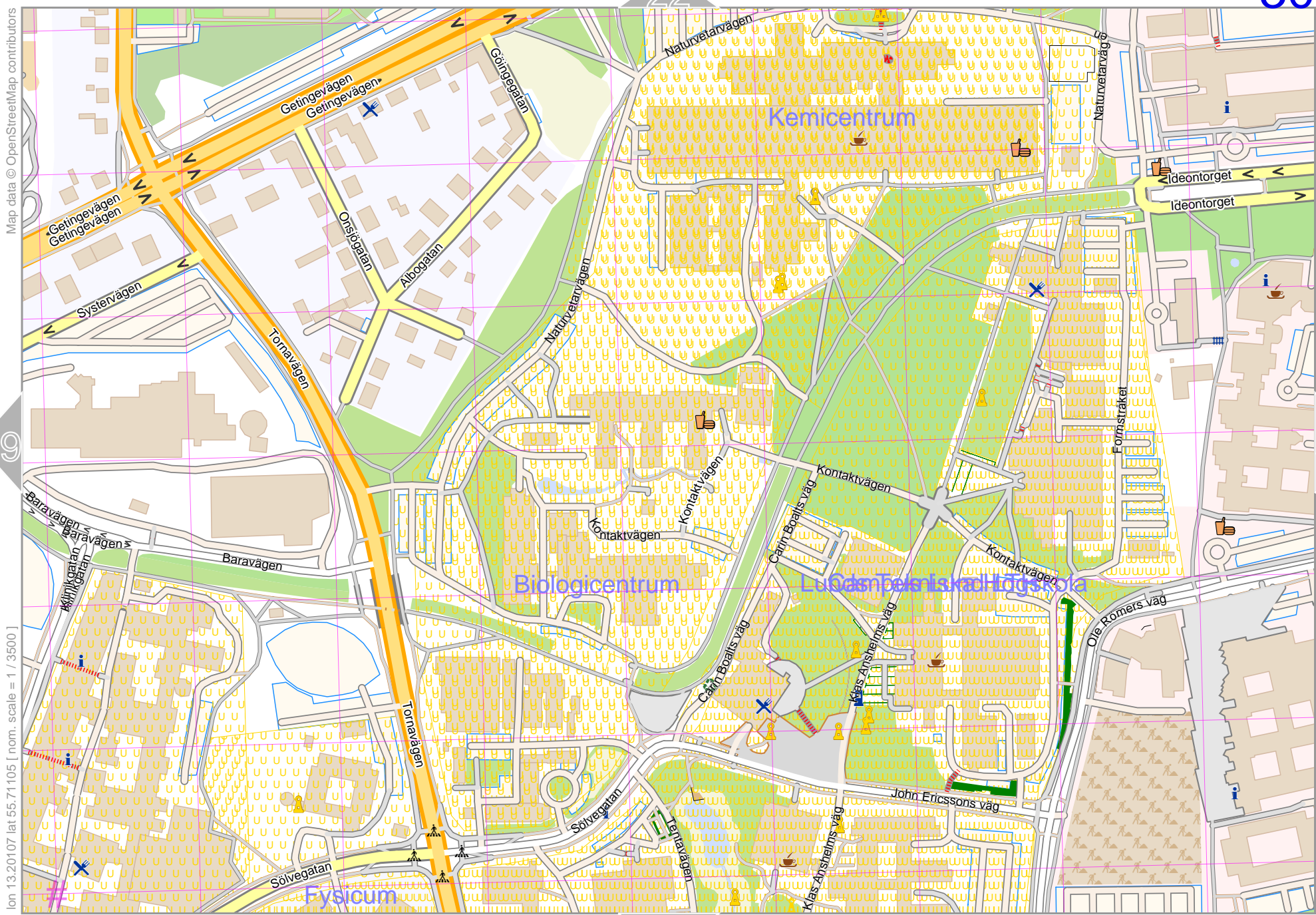
lon 13.18676 lat 55.71105 [ nom. scale = 1 / 3500 ]

# UTM: 33 U easting 386.10 km northing 6175.50 km  
UTM-Grid-width = 100m

lon 13.20107 lat 55.71671

pdfmap\_20250209\_112458\_Lund\_13.2010\_55.7082\_172.pdf





Map data © OpenStreetMap contributors

lon 13.20107 lat 55.71105 [nom. scale = 1 / 3500]

lon 13.21537 lat 55.71671

pdfmap\_20250209\_112458\_Lund\_13.2010\_55.7082\_172.pdf

# UTM: 33 U easting 387.00 km northing 6175.40 km  
UTM-Grid-width = 100m

# Lund

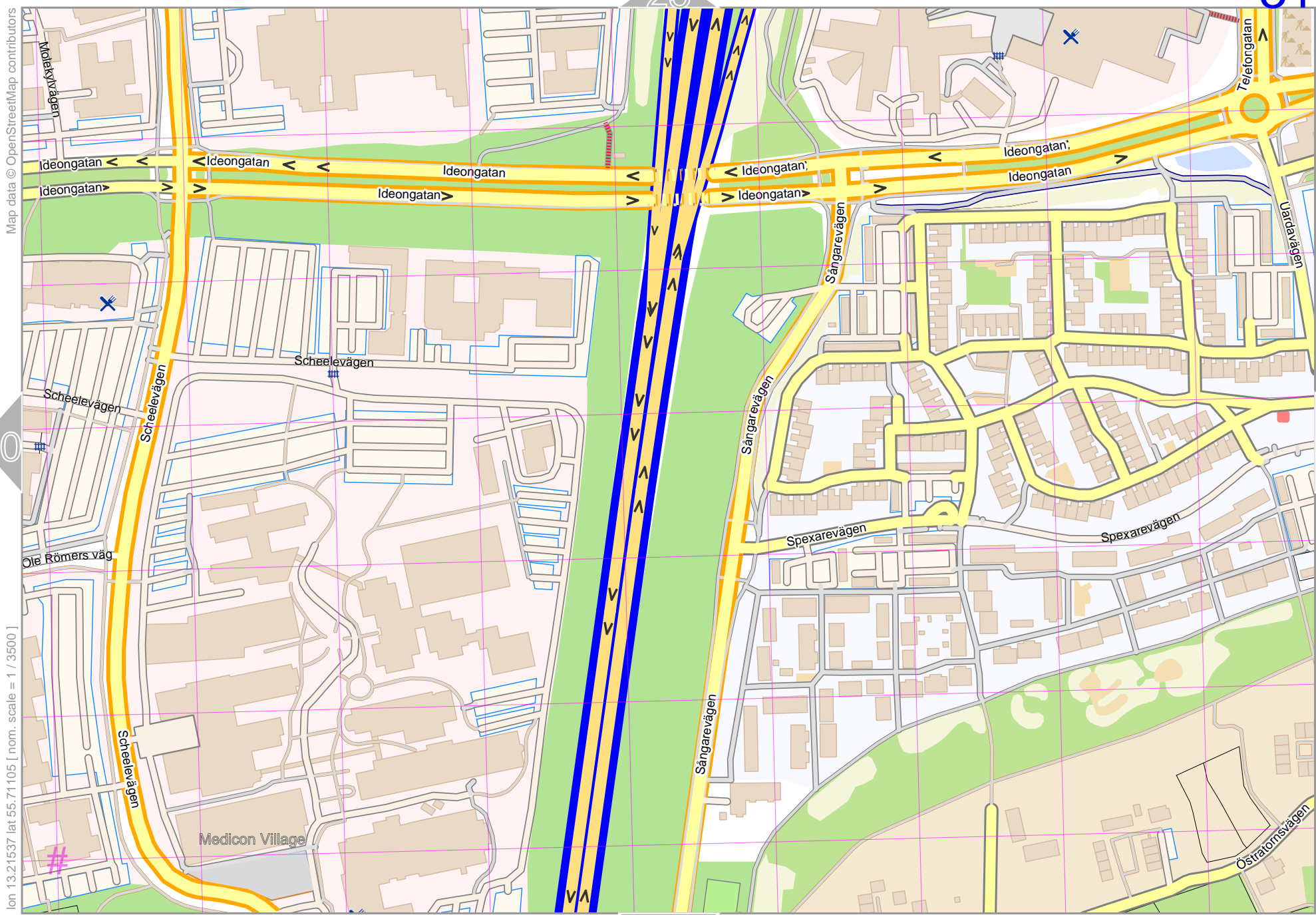
31

23

30

32

39



Map data © OpenStreetMap contributors

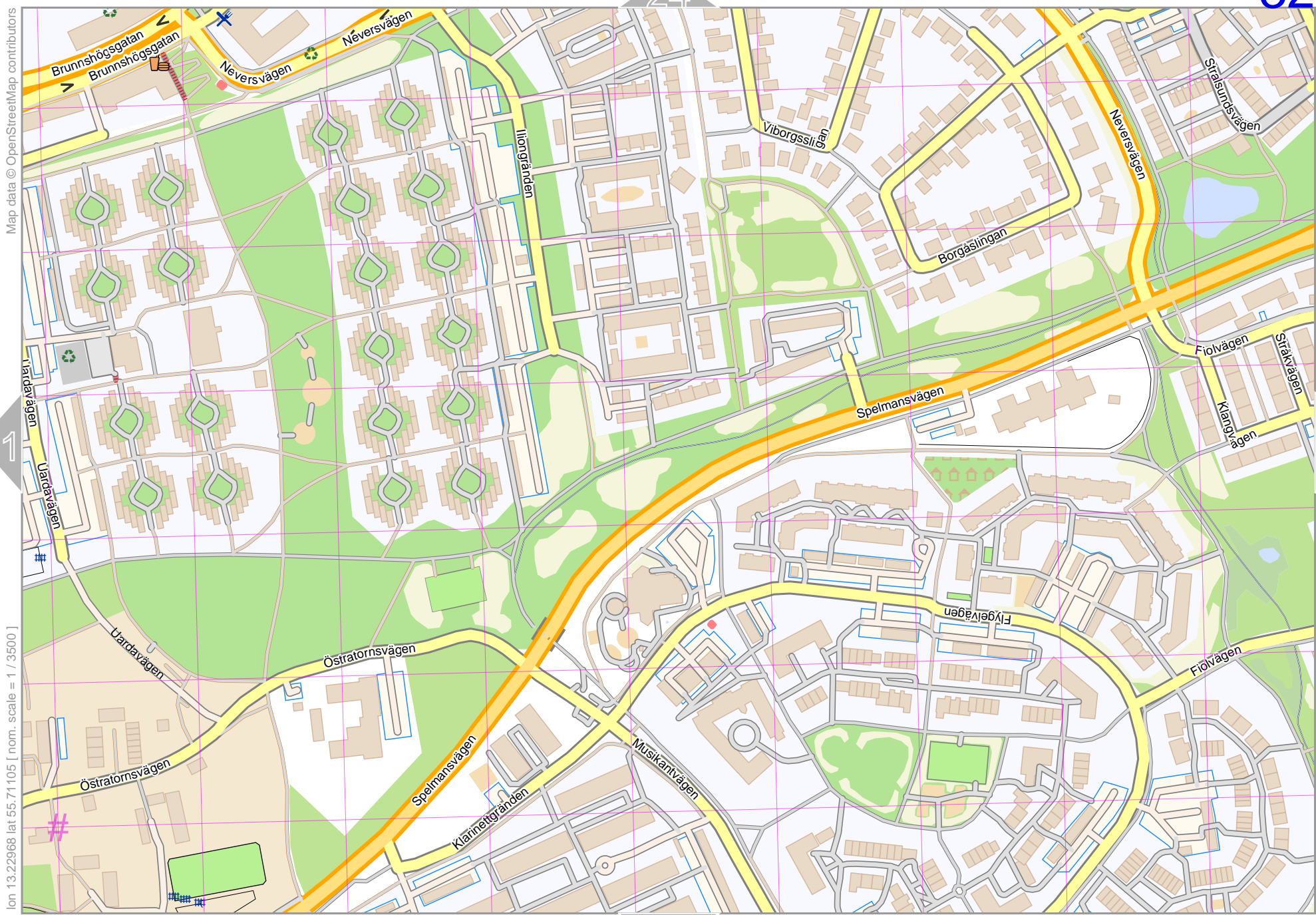
lon 13.21537 lat 55.71105 [ nom. scale = 1 / 3500 ]

# UTM: 33 U easting 387.90 km northing 6175.40 km  
UTM-Grid-width = 100m

lon 13.22968 lat 55.71671

pdfmap\_20250209\_112458\_Lund\_13.2010\_55.7082\_172.pdf





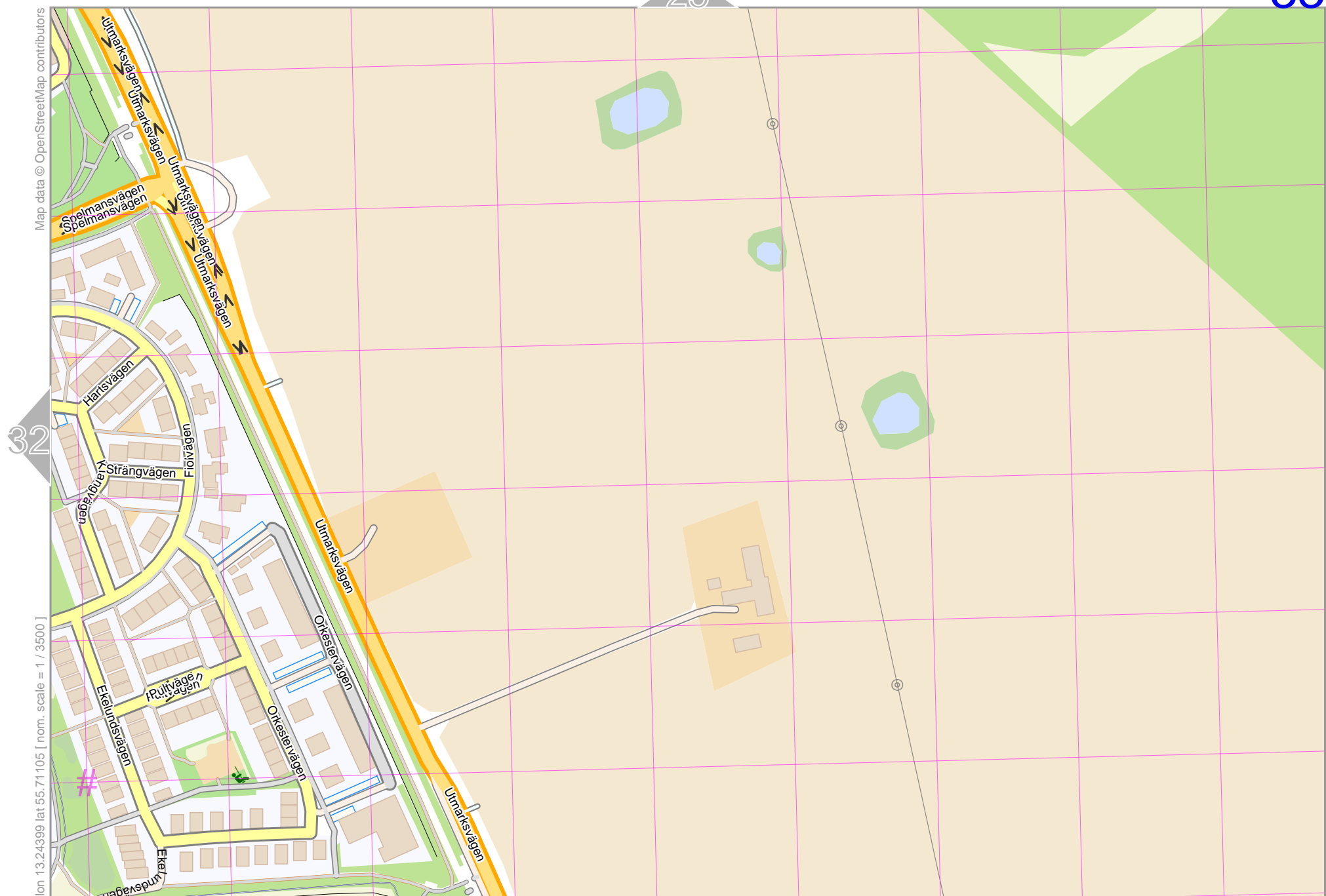
Map data © OpenStreetMap contributors

lon 13.22968 lat 55.71105 [nom. scale = 1 / 3500]

# UTM: 33 U easting 388.80 km northing 6175.40 km  
UTM-Grid-width = 100m

pdfmap\_20250209\_112458\_Lund\_13.2010\_55.7082\_172.pdf





Map data © OpenStreetMap contributors

lon 13.24399 lat 55.71105 [ nom. scale = 1 / 3500 ]

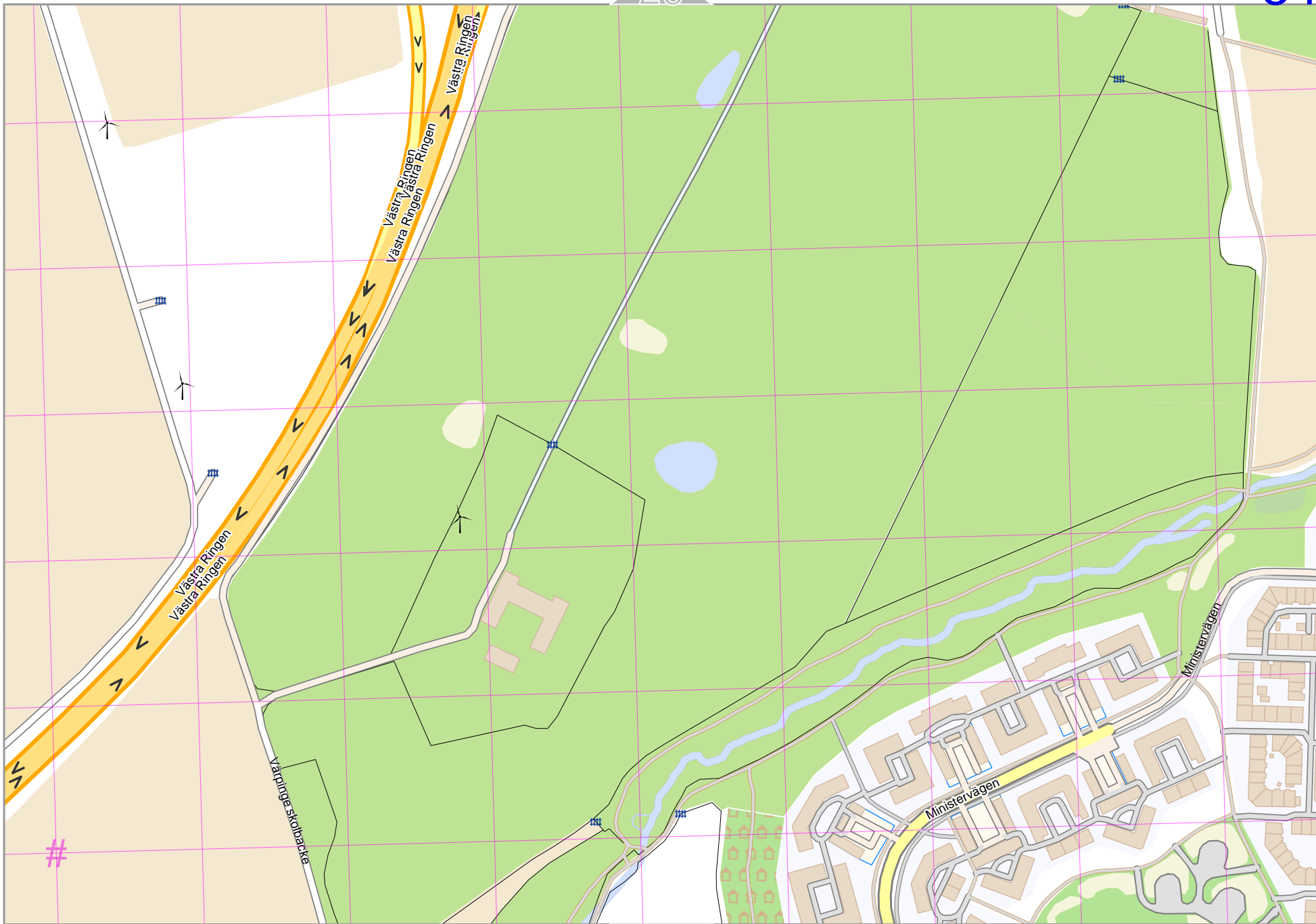
# UTM: 33 U easting 389.70 km northing 6175.40 km  
UTM-Grid-width = 100m

lon 13.25830 lat 55.71671

pdfmap\_20250209\_112458\_Lund\_13.2010\_55.7082\_172.pdf

Map data © OpenStreetMap contributors

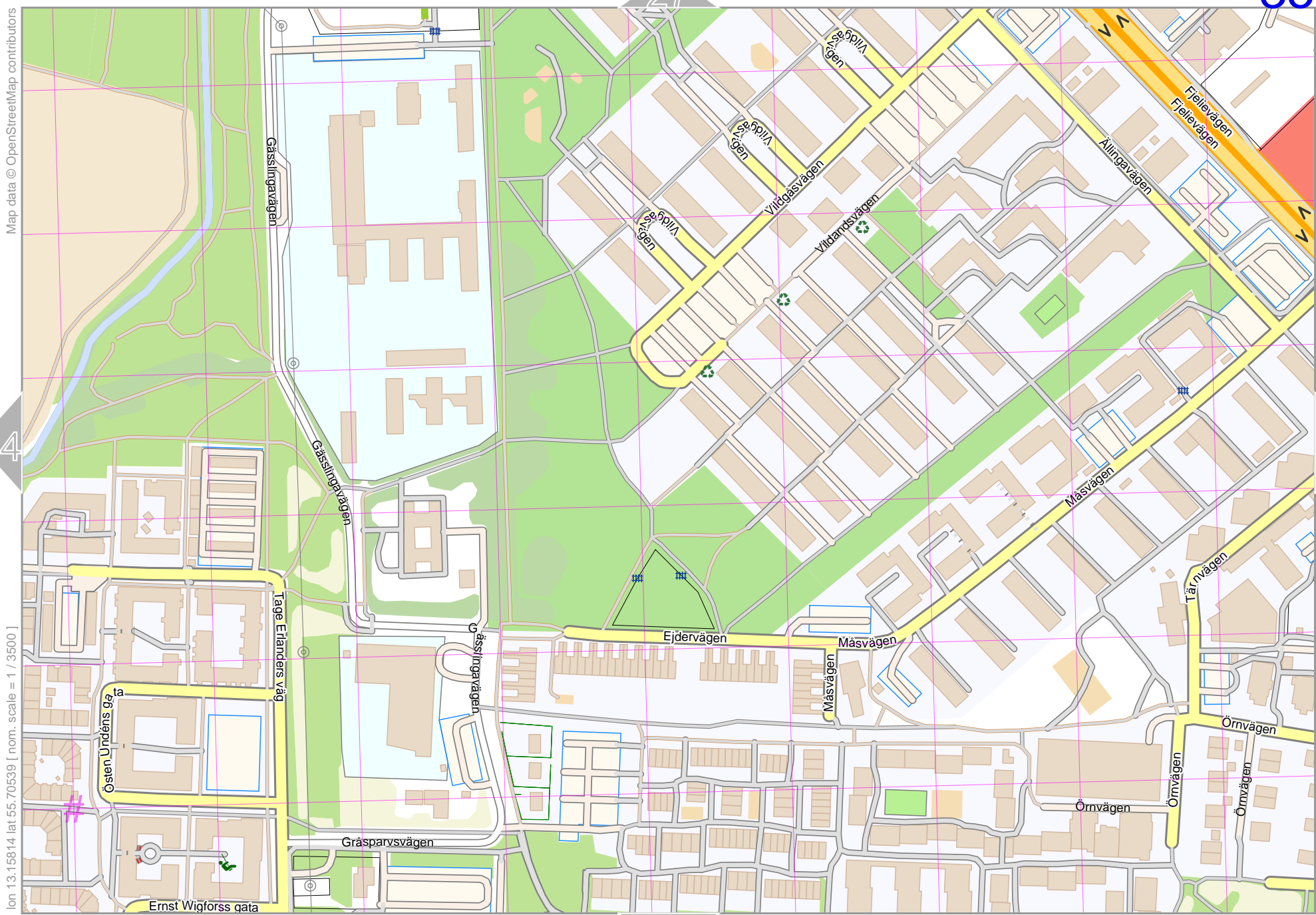
lon 13.14383 lat 55.70539 [nom. scale = 1 / 3500]



lon 13.15814 lat 55.71105

pdfmap\_20250209\_112458\_Lund\_13.2010\_55.7082\_172.pdf

# UTM: 33 U easting 383.40 km northing 6174.90 km  
UTM-Grid-width = 100m



Map data © OpenStreetMap contributors

lon 13.15814 lat 55.70539 [nom. scale = 1 / 3500]

lon 13.17245 lat 55.71105

pdfmap\_20250209\_112458\_Lund\_13.2010\_55.7082\_172.pdf

# UTM: 33 U easting 384.30 km northing 6174.90 km  
 UTM-Grid-width = 100m

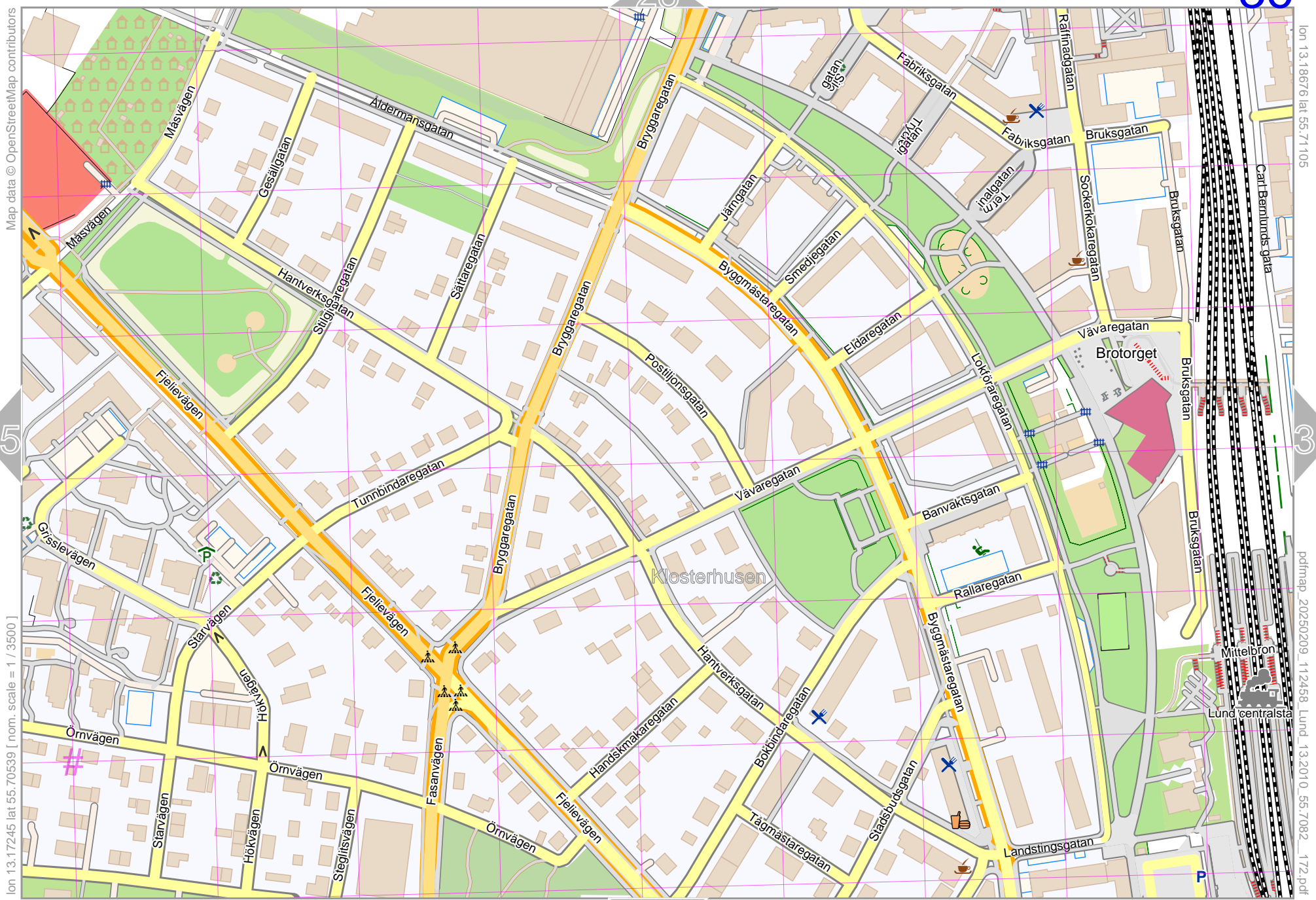
34

36

27

43





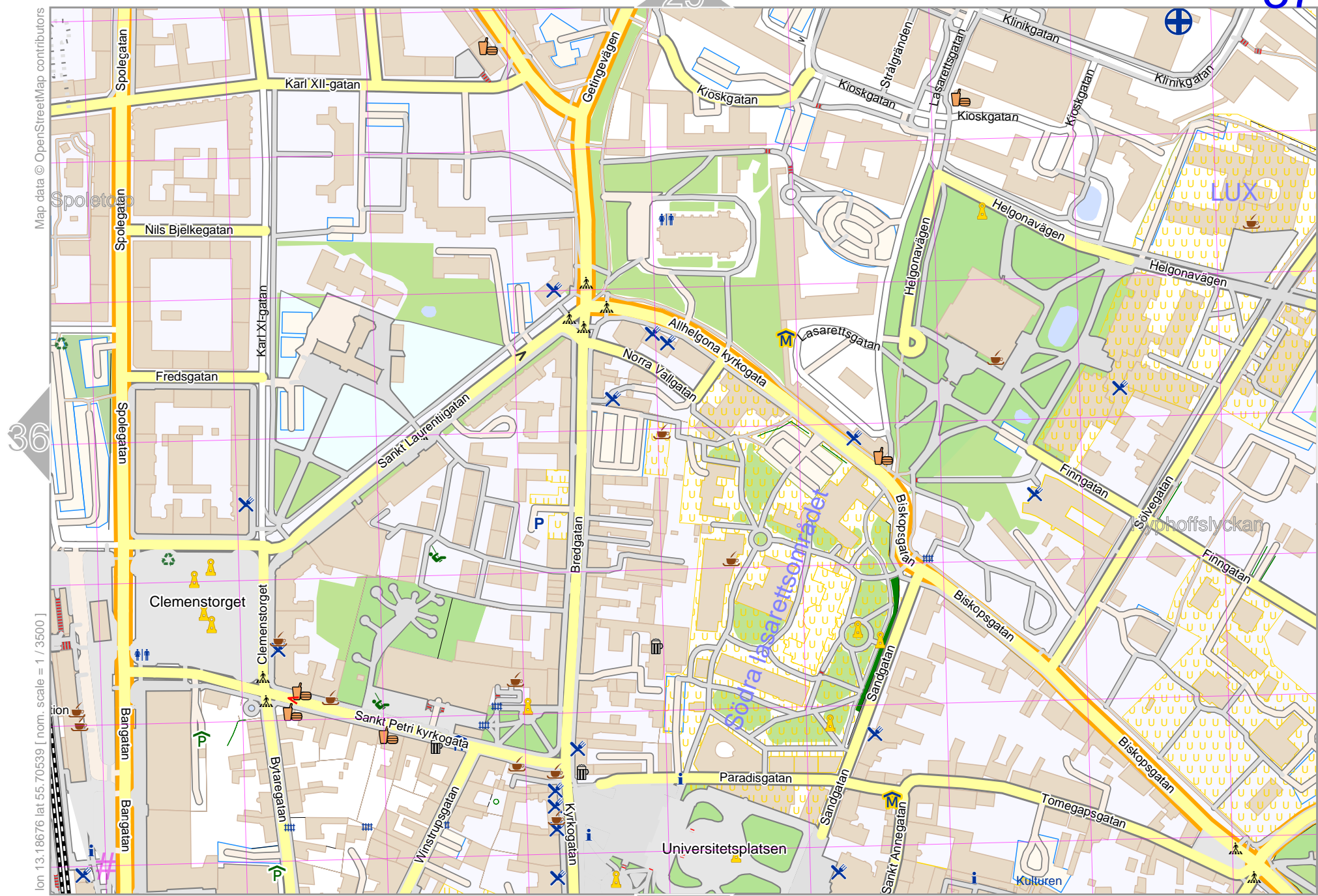
Map data © OpenStreetMap contributors

lon 13.17245 lat 55.70539 [nom. scale = 1 / 3500]

lon 13.18676 lat 55.71105

pdfmap\_20250209\_112458\_Lund\_13.2010\_55.7082\_172.pdf

# UTM: 33 U easting 385.20 km northing 6174.90 km  
UTM-Grid-width = 100m



Map data © OpenStreetMap contributors

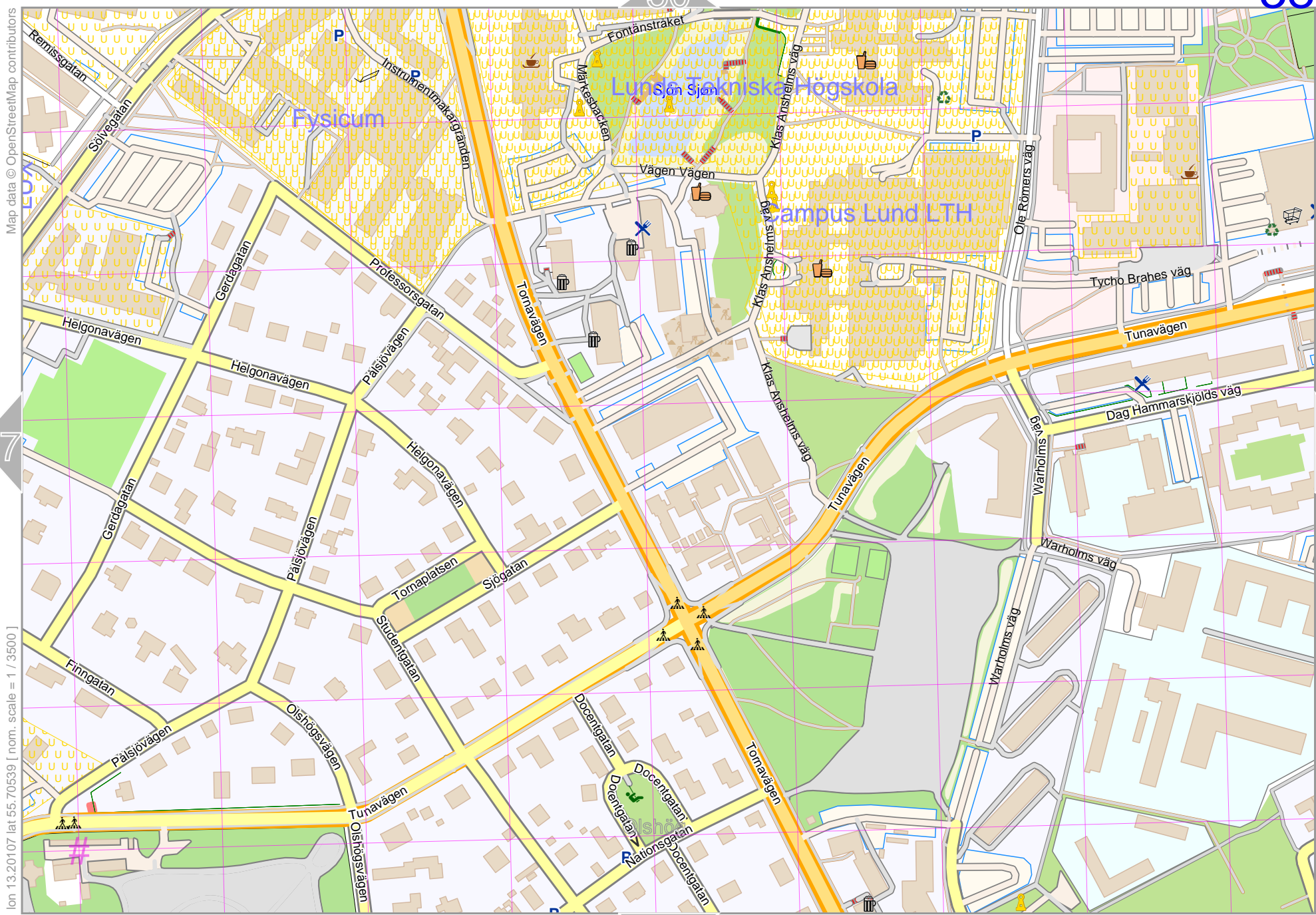
lon 13.20107 lat 55.71105

lon 13.18676 lat 55.70539 [nom. scale = 1 / 3500]

pdfmap\_20250209\_112458\_Lund\_13.2010\_55.7082\_172.pdf

# UTM: 33 U easting 386.10 km northing 6174.80 km  
UTM-Grid-width = 100m





Map data © OpenStreetMap contributors

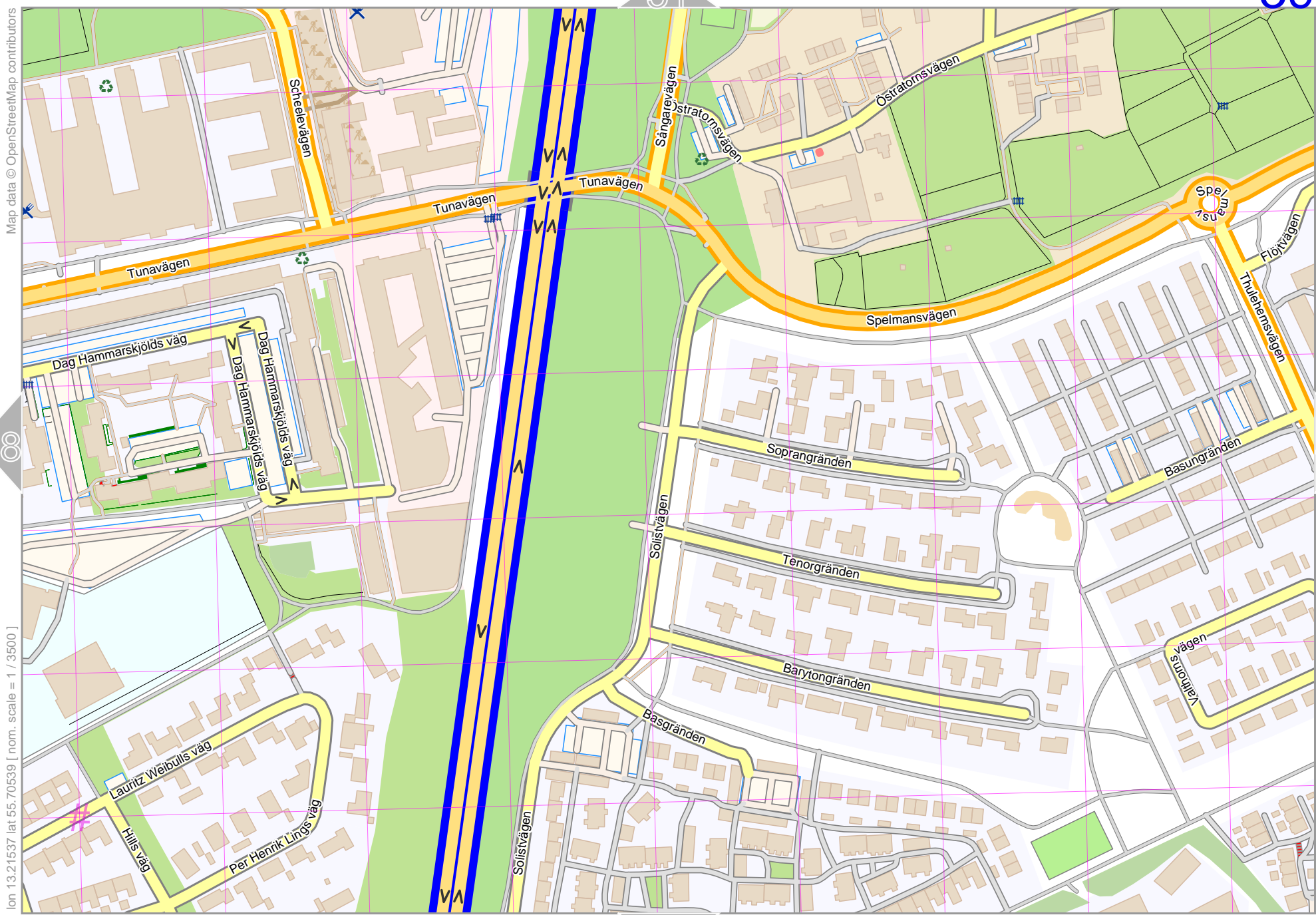
lon 13.21537 lat 55.71105

lon 13.20107 lat 55.70539 [nom. scale = 1 / 3500]

pdfmap\_20250209\_112458\_Lund\_13.2010\_55.7082\_172.pdf

# UTM: 33 U easting 387.00 km northing 6174.80 km  
UTM-Grid-width = 100m





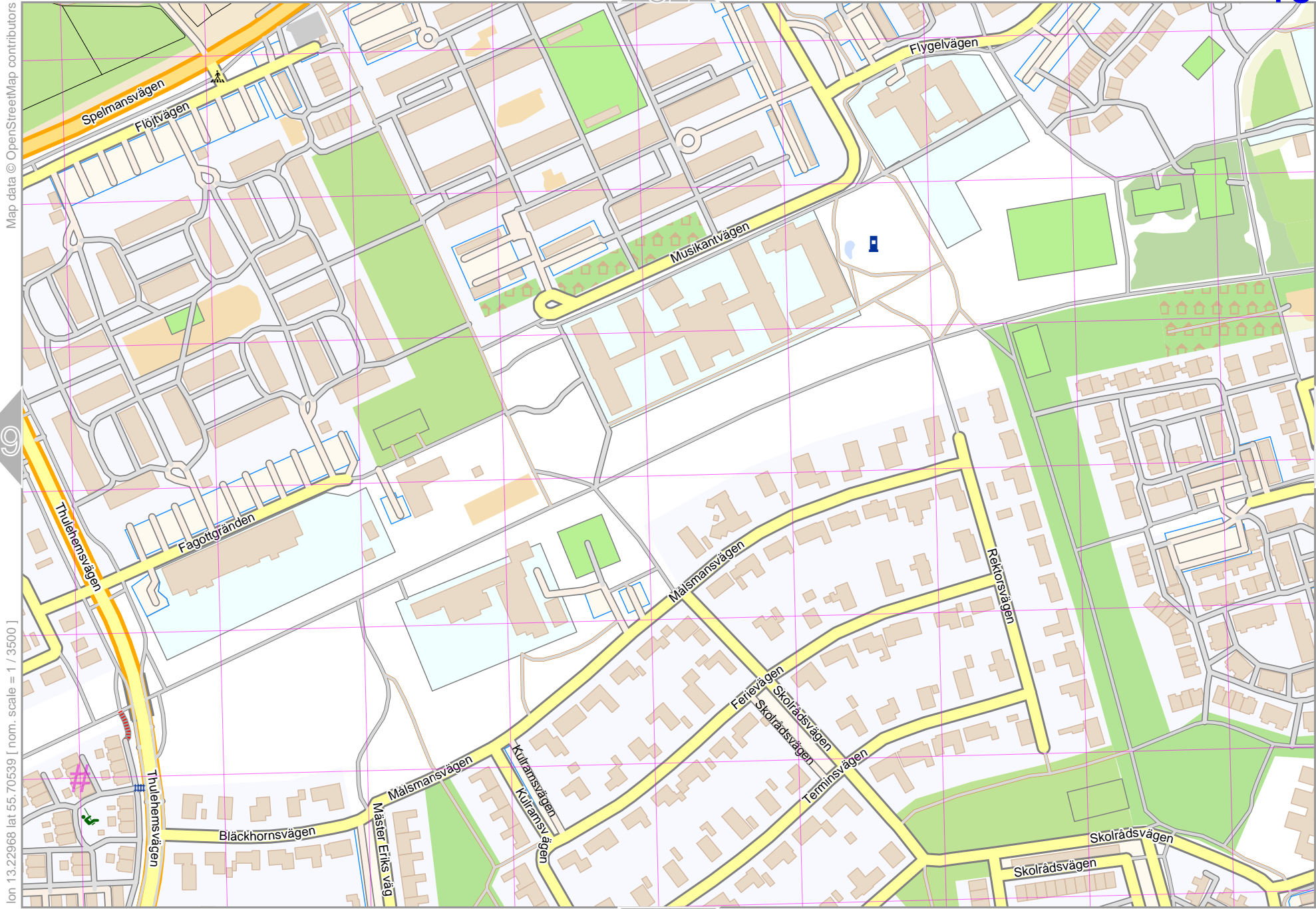
Map data © OpenStreetMap contributors

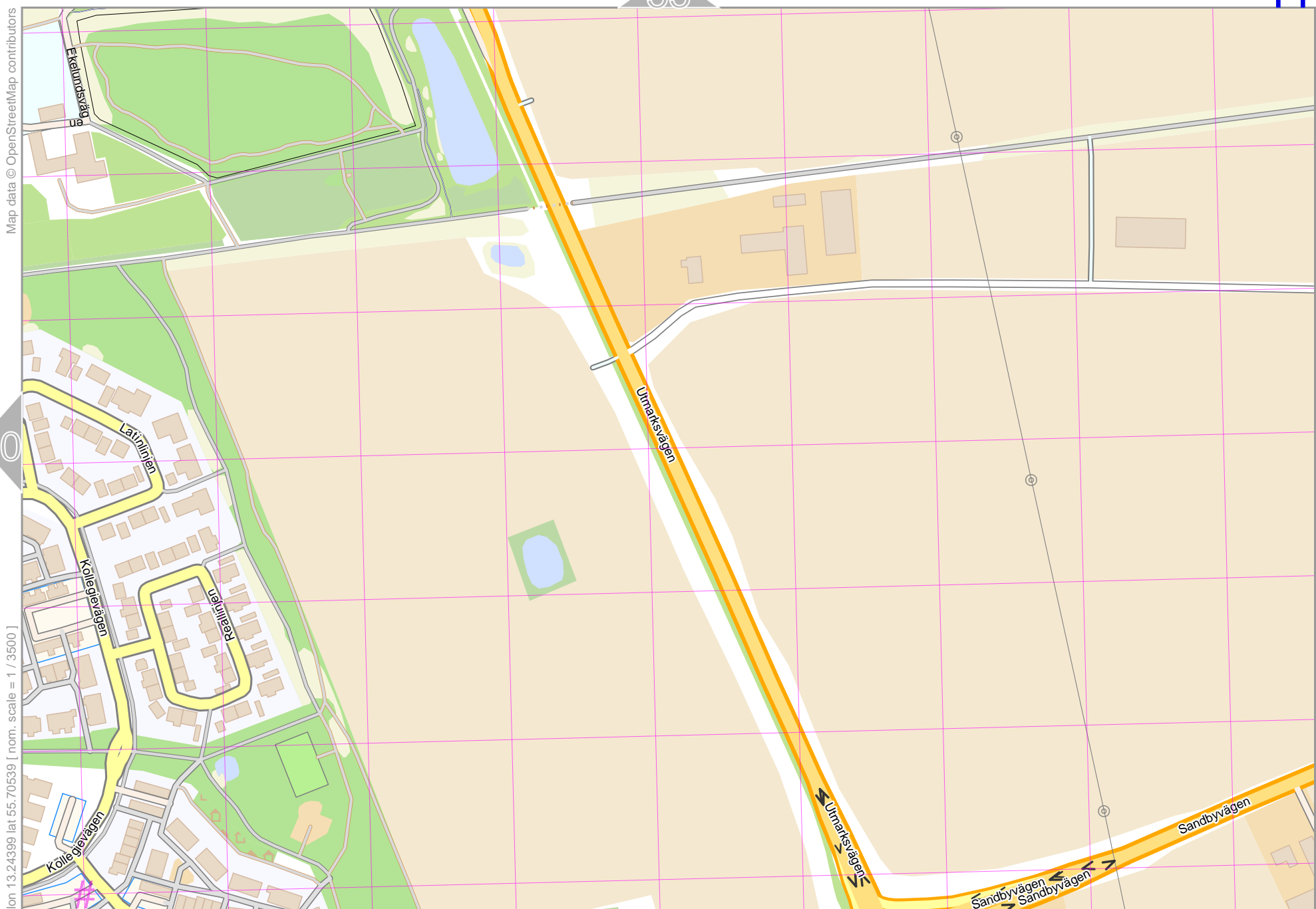
lon 13.22968 lat 55.71105

lon 13.21537 lat 55.70539 [nom. scale = 1 / 3500]

pdfmap\_20250209\_112458\_Lund\_13.2010\_55.7082\_172.pdf

# UTM: 33 U easting 387.90 km northing 6174.80 km  
UTM-Grid-width = 100m





Map data © OpenStreetMap contributors

lon 13.25830 lat 55.71105

40

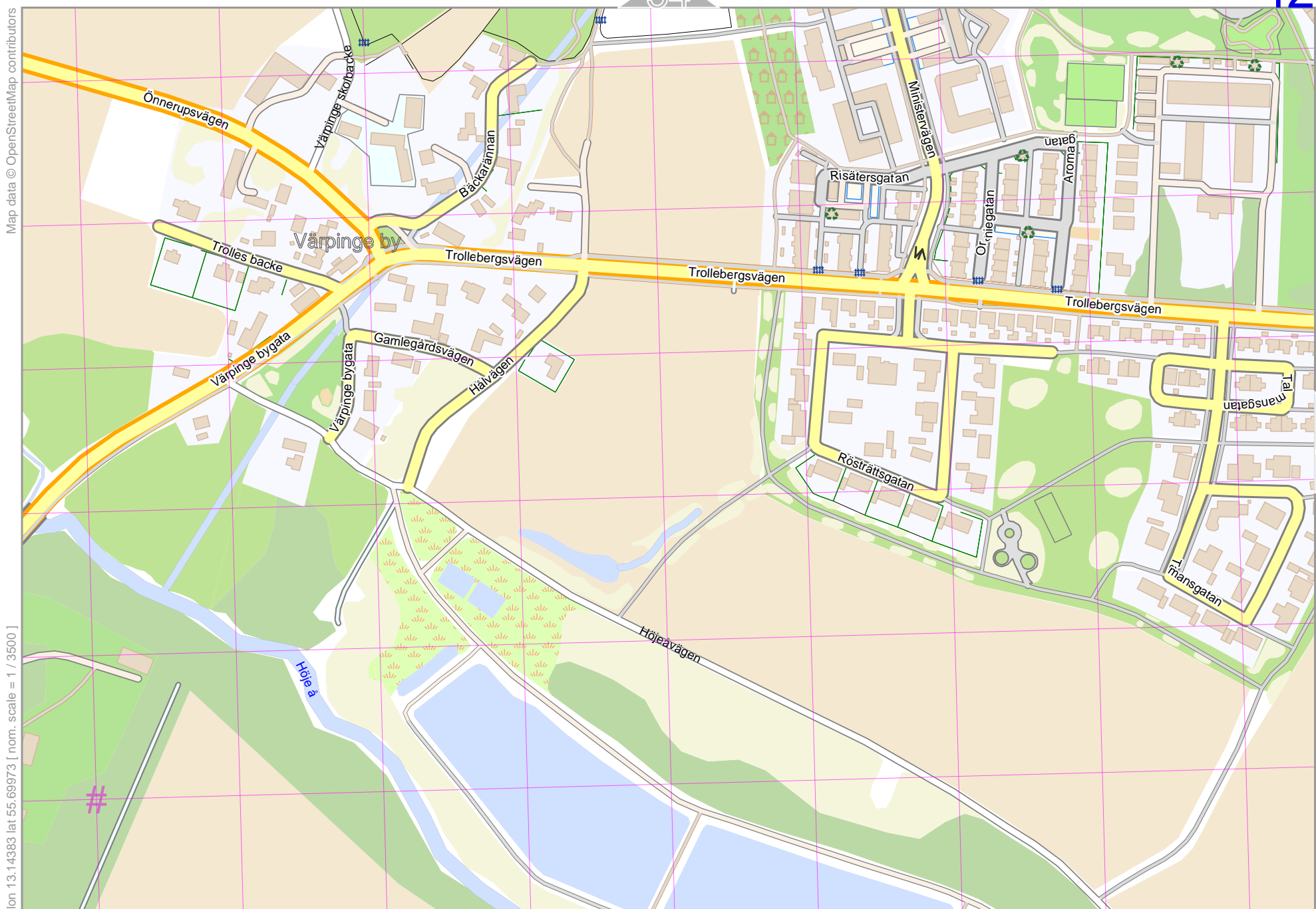
lon 13.24399 lat 55.70539 [ nom. scale = 1 / 3500 ]

pdfmap\_20250209\_112458\_Lund\_13.2010\_55.7082\_172.pdf

# UTM: 33 U easting 389.70 km northing 6174.70 km  
UTM-Grid-width = 100m

49





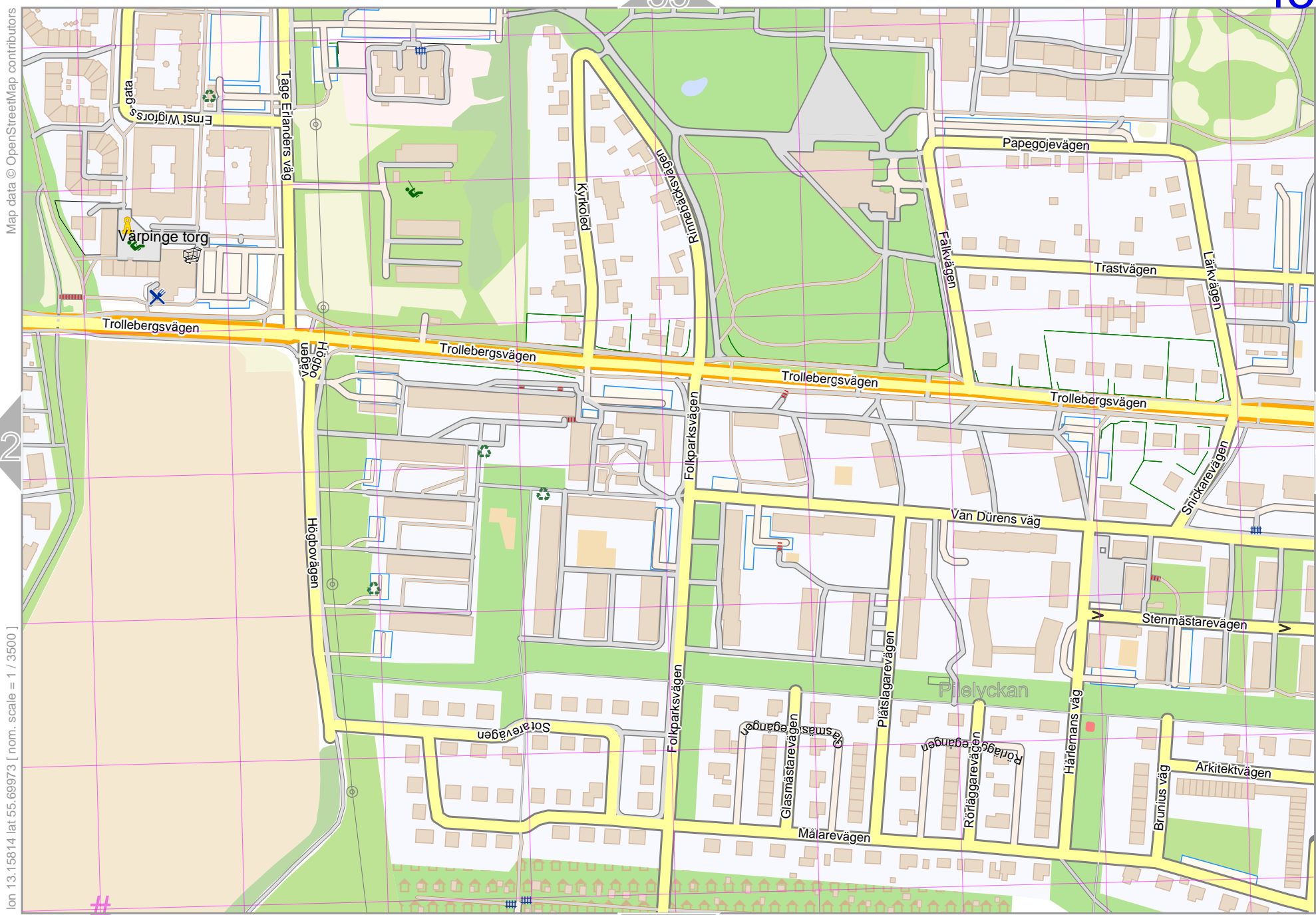
Map data © OpenStreetMap contributors

lon 13.15614 lat 55.70539

lon 13.14383 lat 55.69973 [ nom. scale = 1 / 3500 ]

pdfmap\_20250209\_112458\_Lund\_13.2010\_55.7082\_172.pdf

# UTM: 33 U easting 383.40 km northing 6174.30 km  
UTM-Grid-width = 100m



Map data © OpenStreetMap contributors

lon 13.15814 lat 55.69973 [ nom. scale = 1 / 3500 ]

lon 13.17245 lat 55.70539

pdfmap\_20250209\_112458\_Lund\_13.2010\_55.7082\_172.pdf

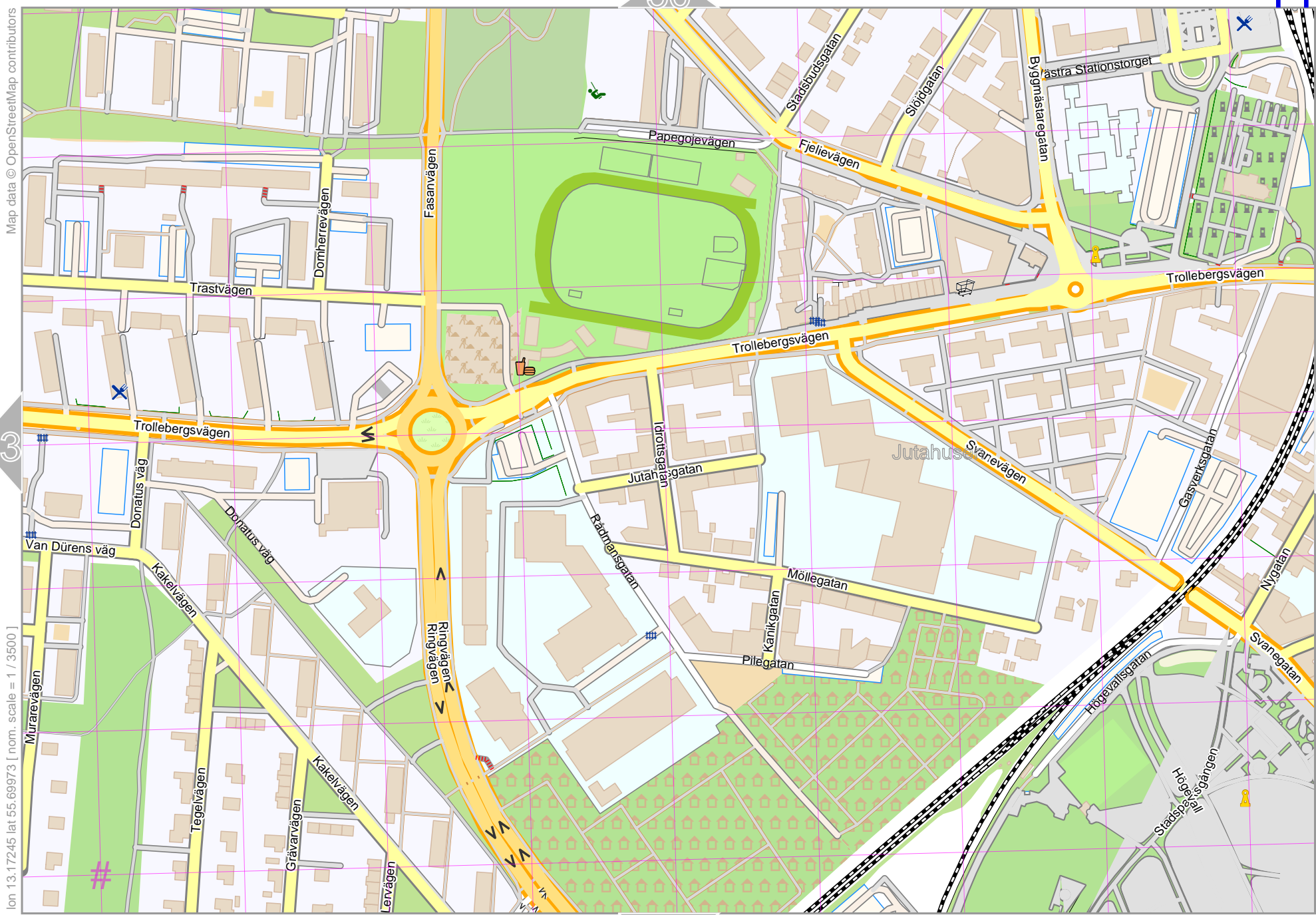
# UTM: 33 U Easting 384.30 km northing 6174.20 km UTM-Grid-width = 100m

42

44

35

51



Map data © OpenStreetMap contributors

lon 13.17245 lat 55.69973 [ nom. scale = 1 / 3500 ]

# UTM: 33 U easting 385.20 km northing 6174.20 km  
UTM-Grid-width = 100m

lon 13.18676 lat 55.70539

pdfmap\_20250209\_112458\_Lund\_13.2010\_55.7082\_172.pdf

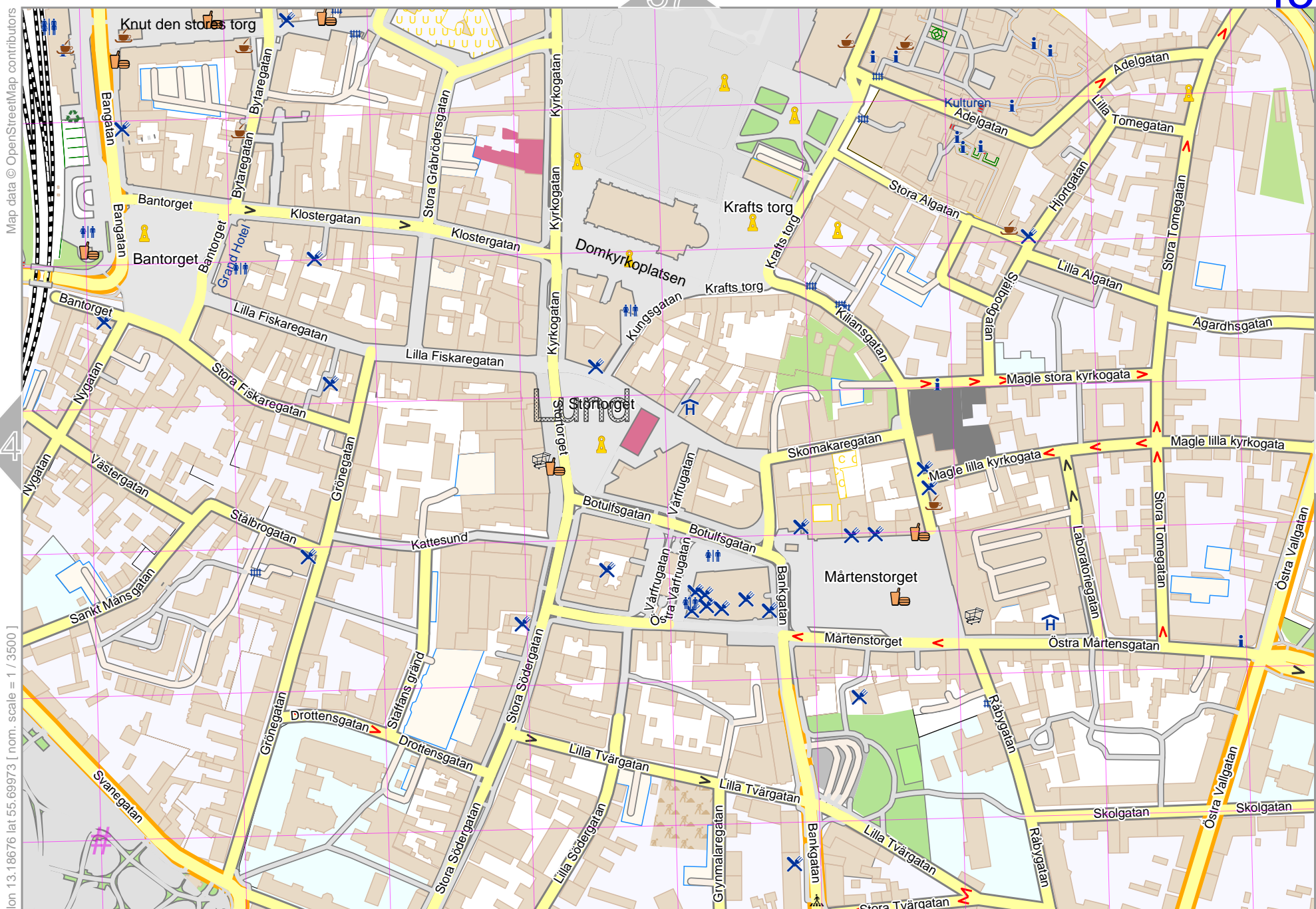
36

52

43

45

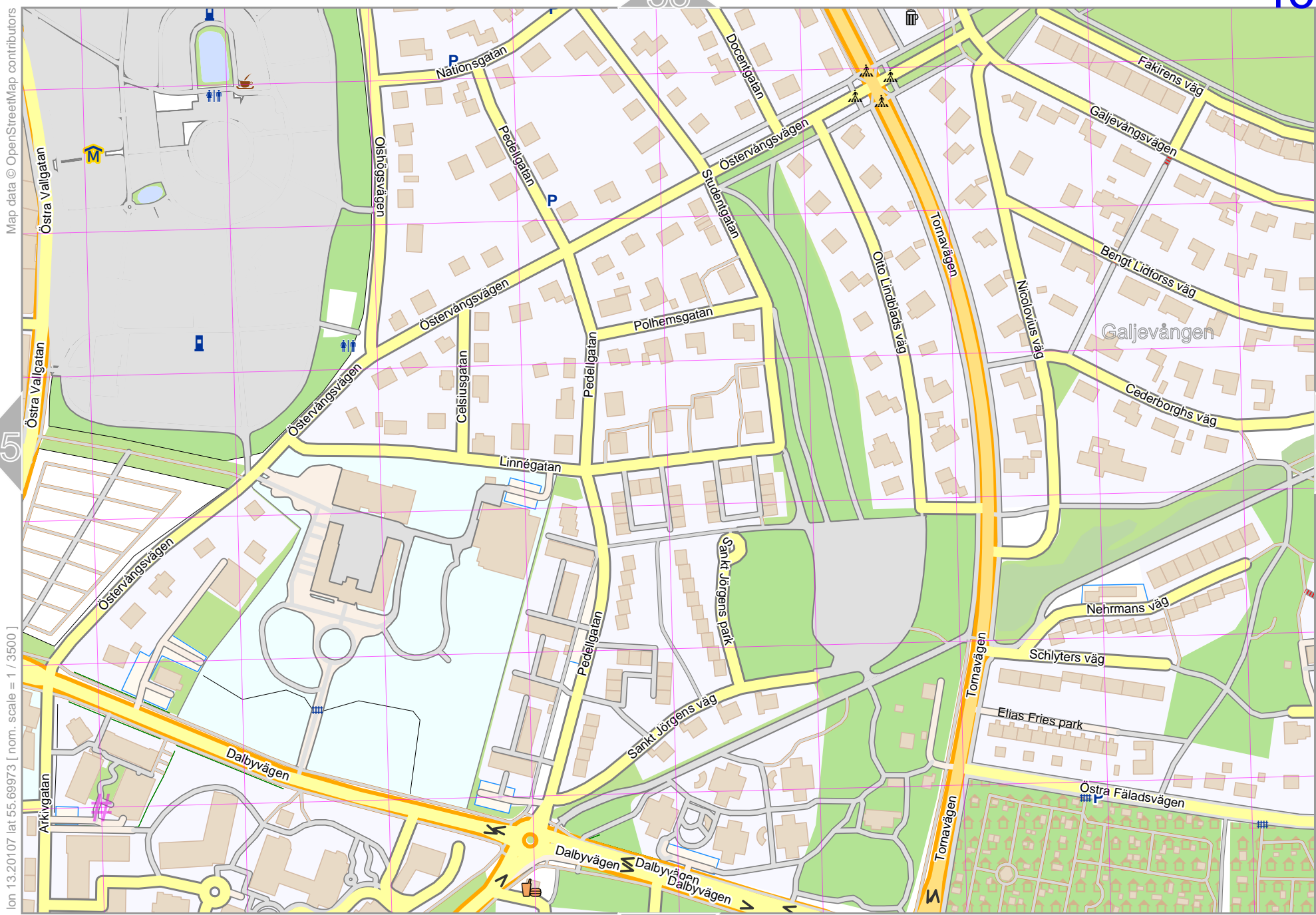




Map data © OpenStreetMap contributors

lon 13.18676 lat 55.69973 [nom. scale = 1 / 3500]

# UTM: 33 U easting 386.10 km northing 6174.20 km  
UTM-Grid-width = 100m



Map data © OpenStreetMap contributors

lon 13.20107 lat 55.69973 [nom. scale = 1 / 3500]

# UTM: 33 U easting 387.00 km northing 6174.20 km  
UTM-Grid-width = 100m

lon 13.21537 lat 55.70539

pdfmap\_20250209\_112458\_Lund\_13.2010\_55.7082\_172.pdf

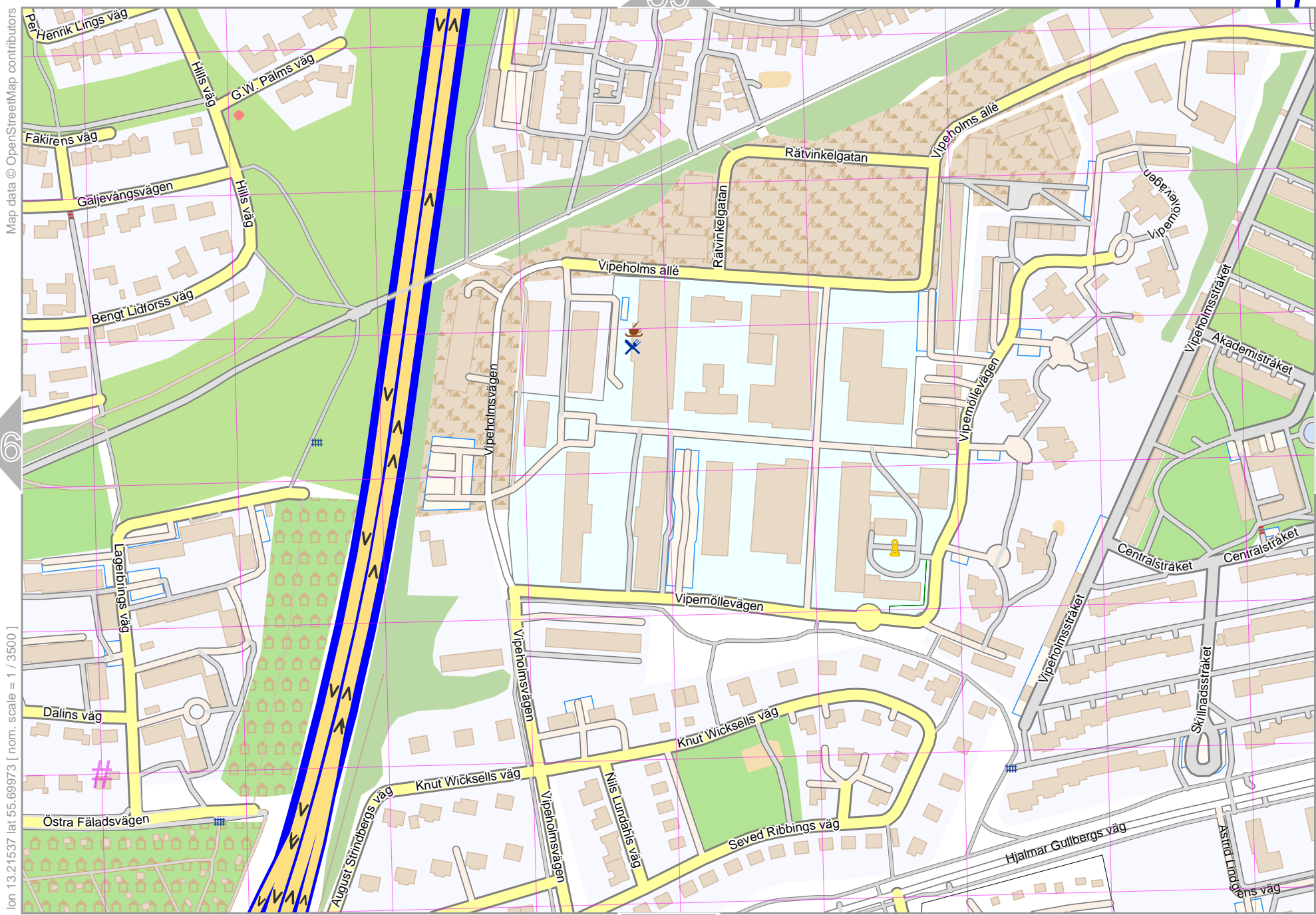
38

54

45

47





Map data © OpenStreetMap contributors

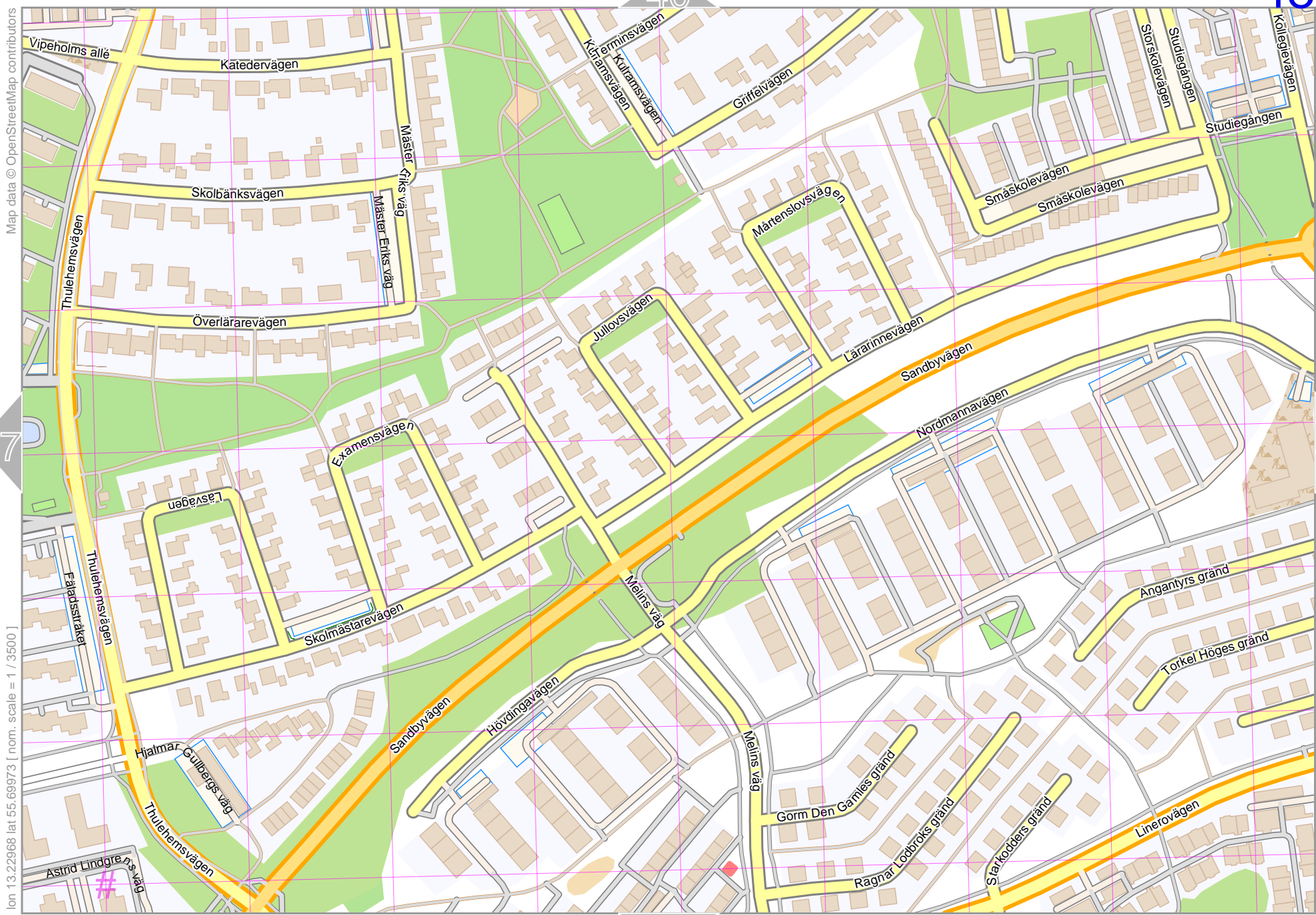
lon 13.21537 lat 55.69973 [ nom. scale = 1 / 3500 ]

# UTM: 33 U easting 387.90 km northing 6174.20 km  
UTM-Grid-width = 100m

lon 13.22968 lat 55.70539

pdfmap\_20250209\_112458\_Lund\_13.2010\_55.7082\_172.pdf





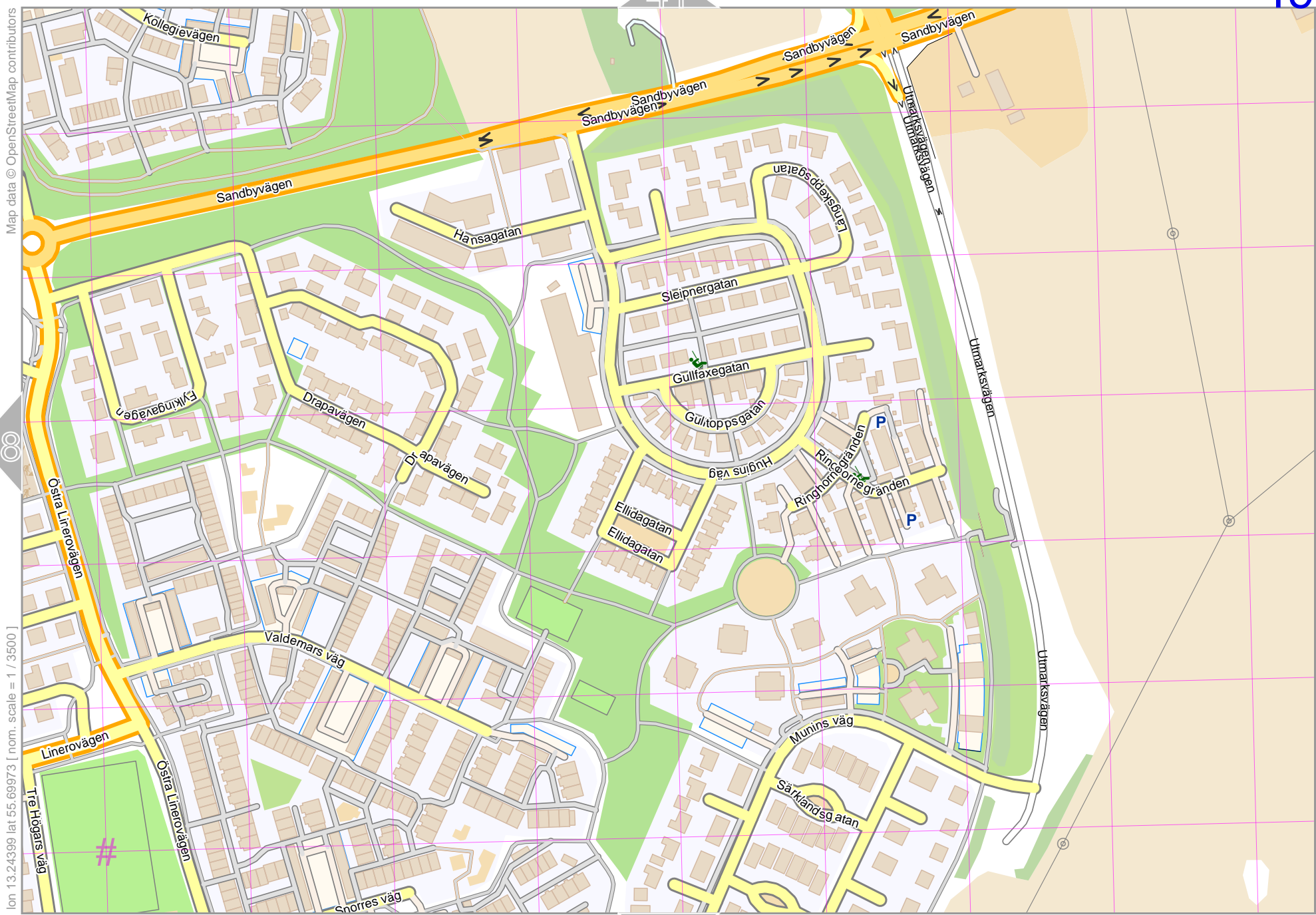
Map data © OpenStreetMap contributors

lon 13.22968 lat 55.69973 [ nom. scale = 1 / 3500 ]

lon 13.24399 lat 55.70539

pdfmap\_20250209\_112458\_Lund\_13.2010\_55.7082\_172.pdf

# UTM: 33 U easting 388.80 km northing 6174.10 km  
UTM-Grid-width = 100m



Map data © OpenStreetMap contributors

lon 13.24399 lat 55.69973 [ nom. scale = 1 / 3500 ]

# UTM: 33 U easting 389.70 km northing 6174.10 km  
UTM-Grid-width = 100m

lon 13.25630 lat 55.70539

pdfmap\_20250209\_112458\_Lund\_13.2010\_55.7082\_172.pdf

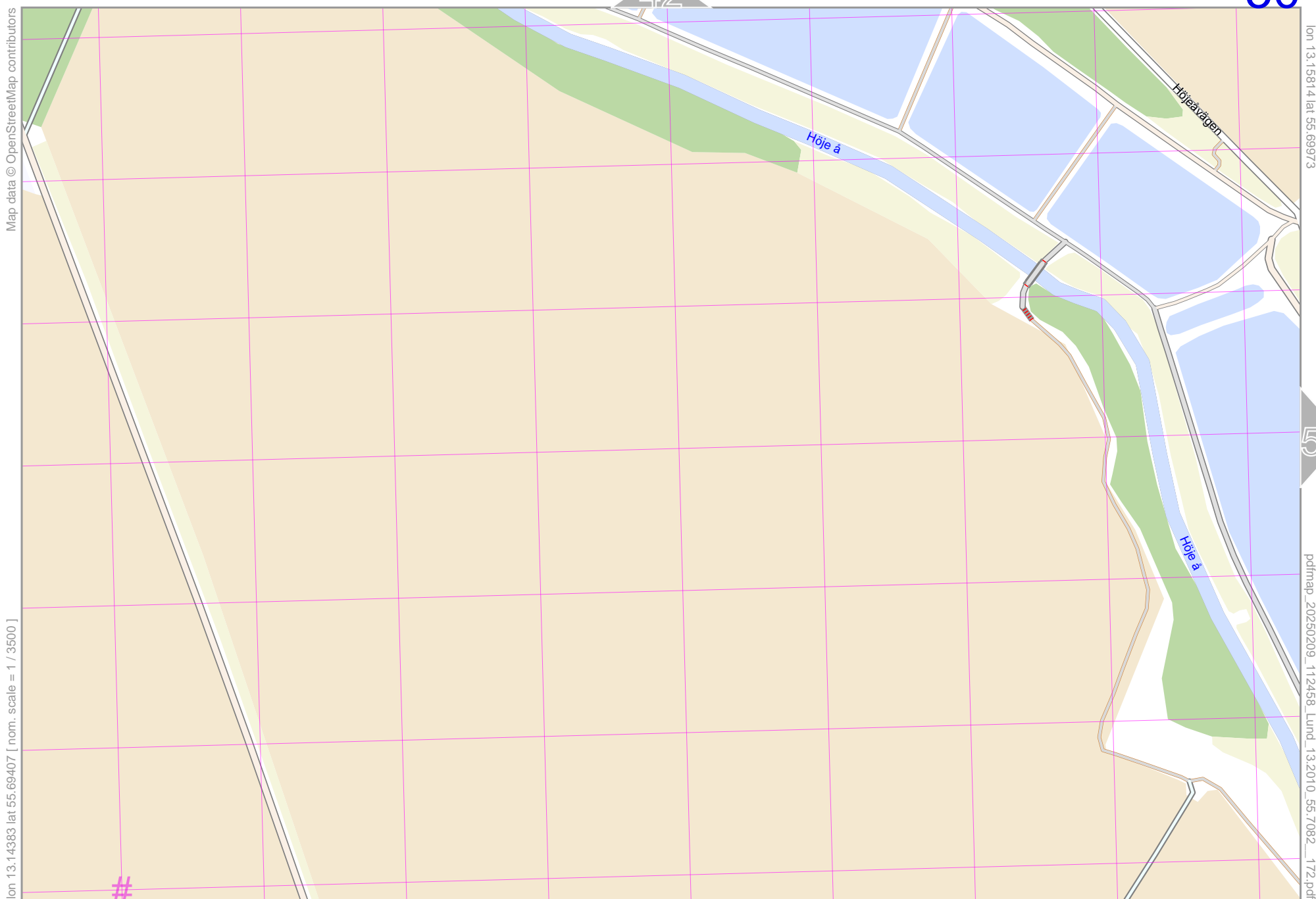
50

Lund

42

51

58



Map data © OpenStreetMap contributors

lon 13.14383 lat 55.69407 [ nom. scale = 1 / 3500 ]

lon 13.15814 lat 55.69973

pdfmap\_20250209\_112458\_Lund\_13.2010\_55.7082\_172.pdf

# UTM: 33 U easting 383.40 km northing 6173.60 km  
UTM-Grid-width = 100m

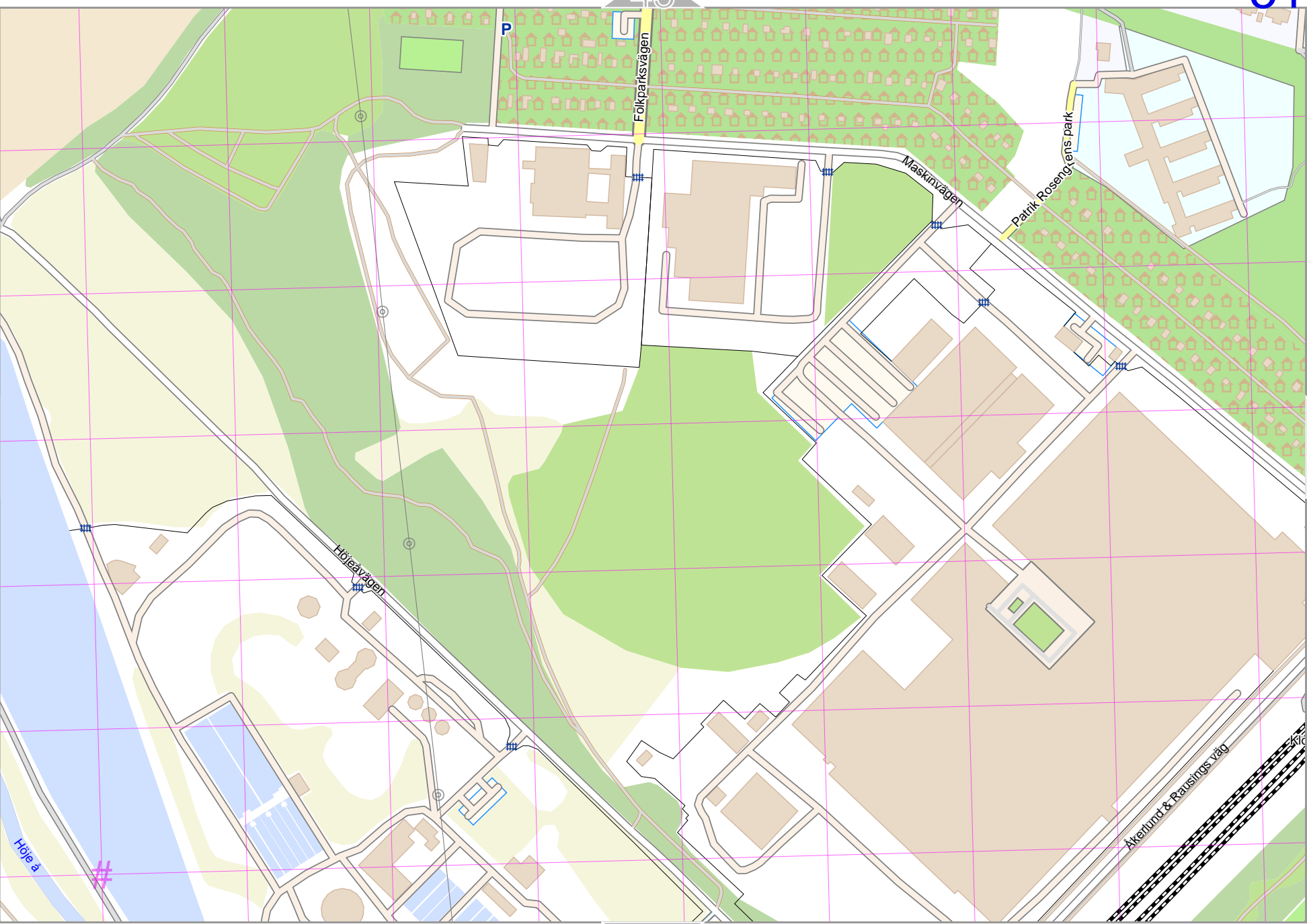


lon 13.17245 lat 55.69973

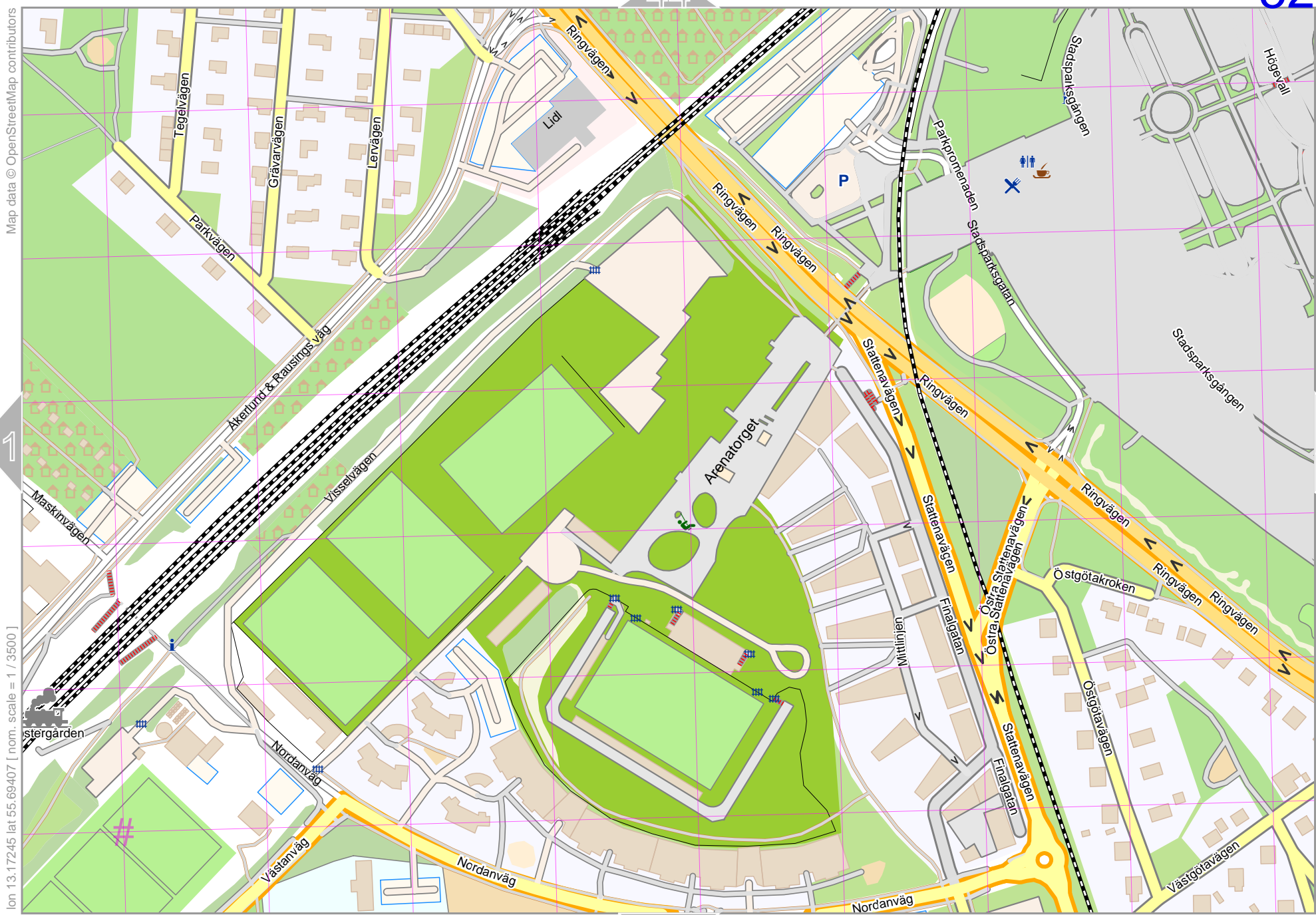
pdfmap\_20250209\_112458\_Lund\_13.2010\_55.7082\_172.pdf

Map data © OpenStreetMap contributors

lon 13.15814 lat 55.69407 [ nom. scale = 1 / 3500 ]



# UTM: 33 U easting 384.30 km northing 6173.60 km  
UTM-Grid-width = 100m



Map data © OpenStreetMap contributors

lon 13.186761ai 55.69973

pdfmap\_20250209\_112458\_Lund\_13.2010\_55.7082\_172.pdf

lon 13.17245 lat 55.69407 [ nom. scale = 1 / 3500 ]

# UTM: 33 U easting 385.20 km northing 6173.60 km  
UTM-Grid-width = 100m





Map data © OpenStreetMap contributors

lon 13.20107 lat 55.69973

52

54

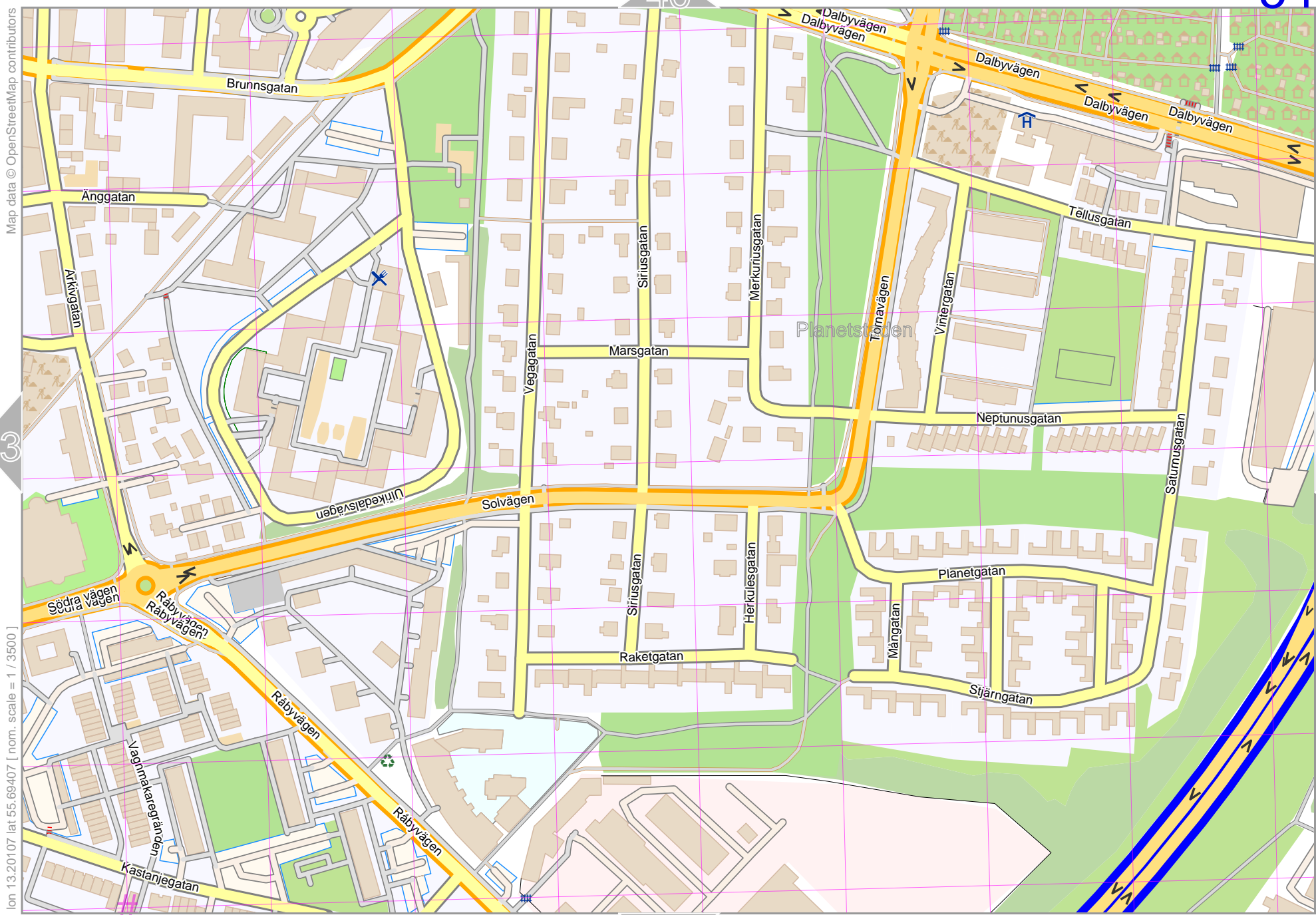
lon 13.18676 lat 55.69407 [ nom. scale = 1 / 3500 ]

pdfmap\_20250209\_112458\_Lund\_13.2010\_55.7082\_172.pdf

# UTM: 33 U easting 386.10 km northing 6173.60 km  
UTM-Grid-width = 100m

61

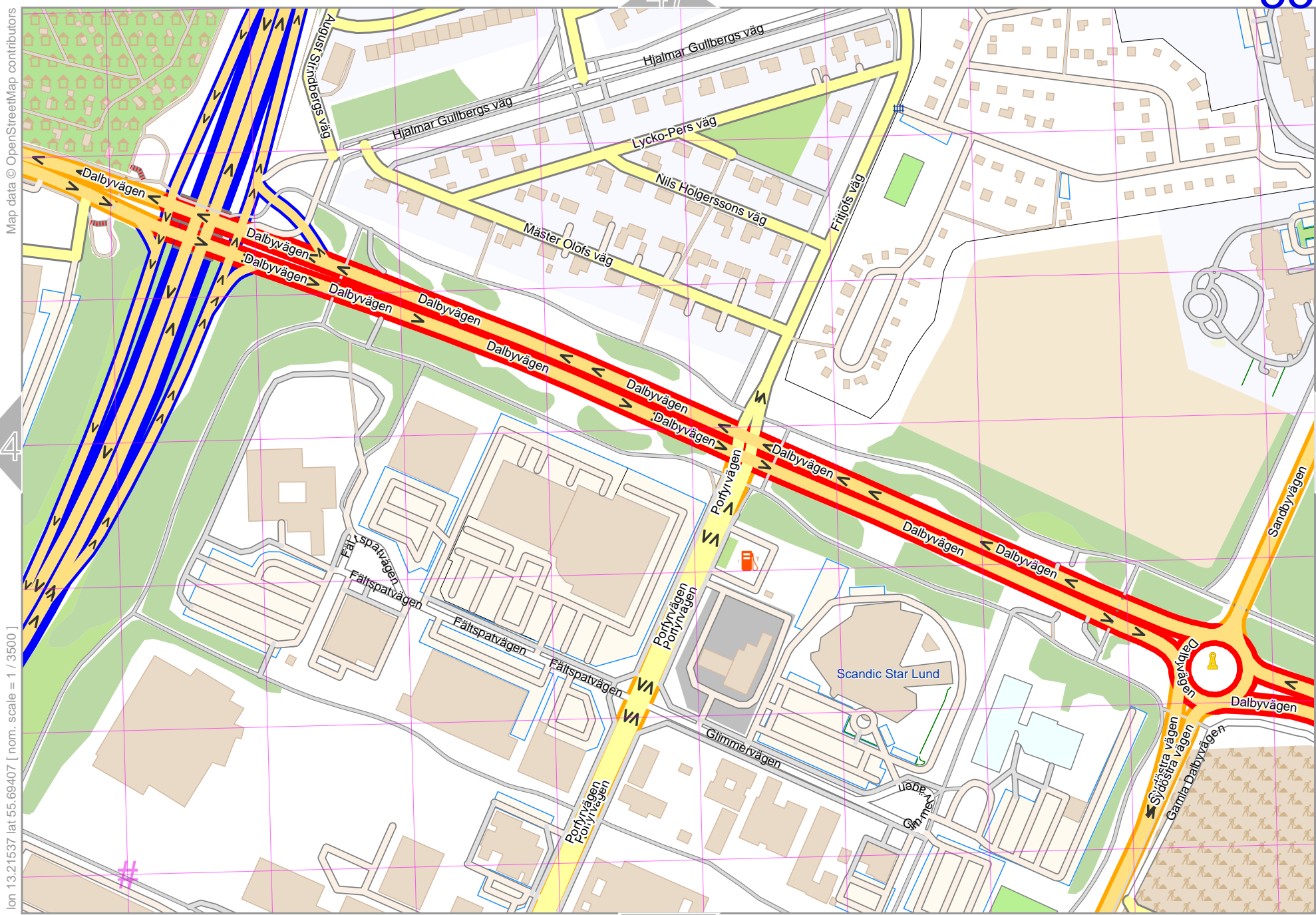




Map data © OpenStreetMap contributors

lon 13.20107 lat 55.69407 [ nom. scale = 1 / 3500 ]

# UTM: 33 U easting 387.00 km northing 6173.50 km  
UTM-Grid-width = 100m



Map data © OpenStreetMap contributors

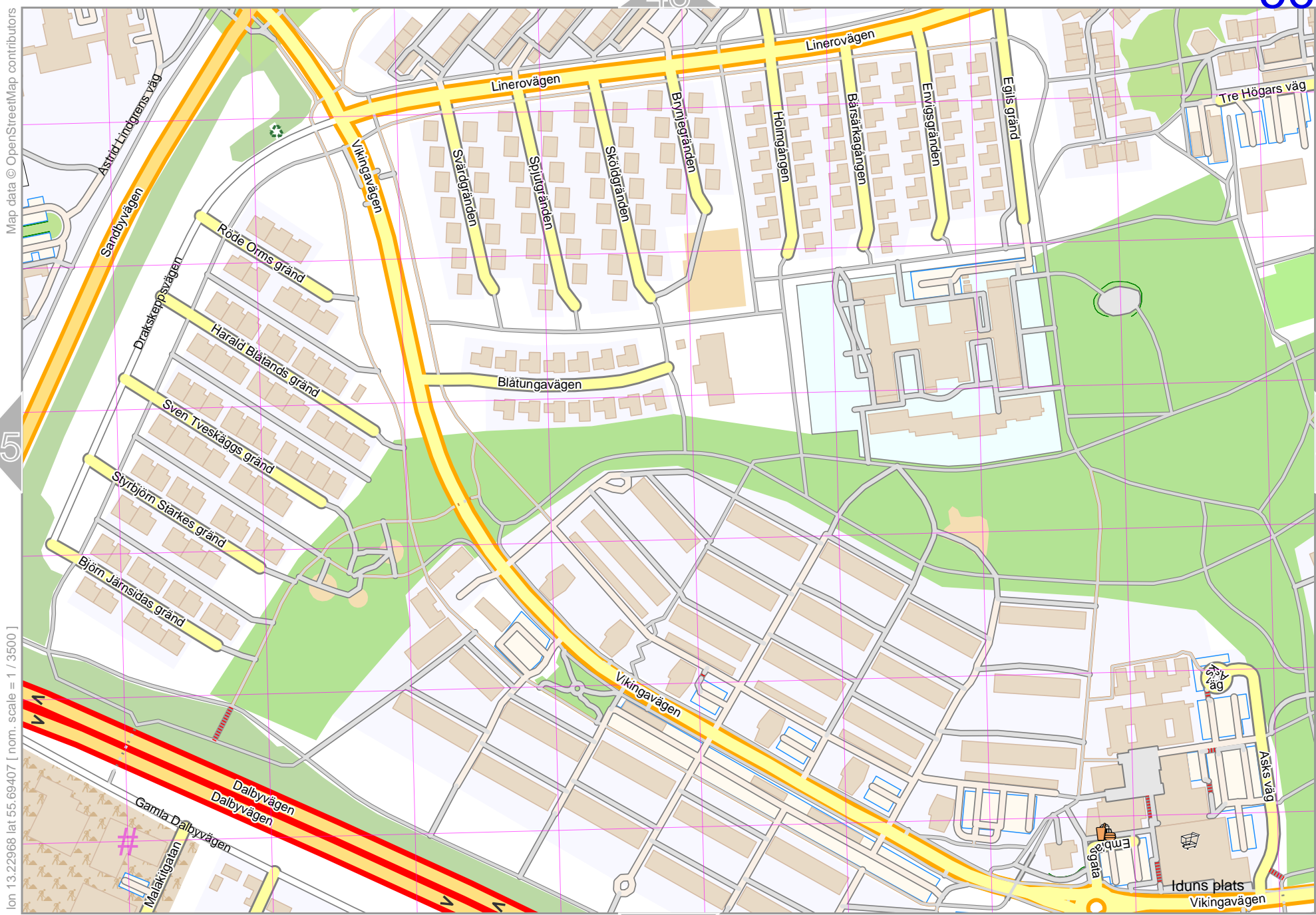
lon 13.22968 lat 55.69973

lon 13.21537 lat 55.69407 [ nom. scale = 1 / 3500 ]

pdfmap\_20250209\_112458\_Lund\_13.2010\_55.7082\_172.pdf

# UTM: 33 U easting 387.90 km northing 6173.50 km  
UTM-Grid-width = 100m





Map data © OpenStreetMap contributors

lon 13.24399 lat 55.69973

55

57

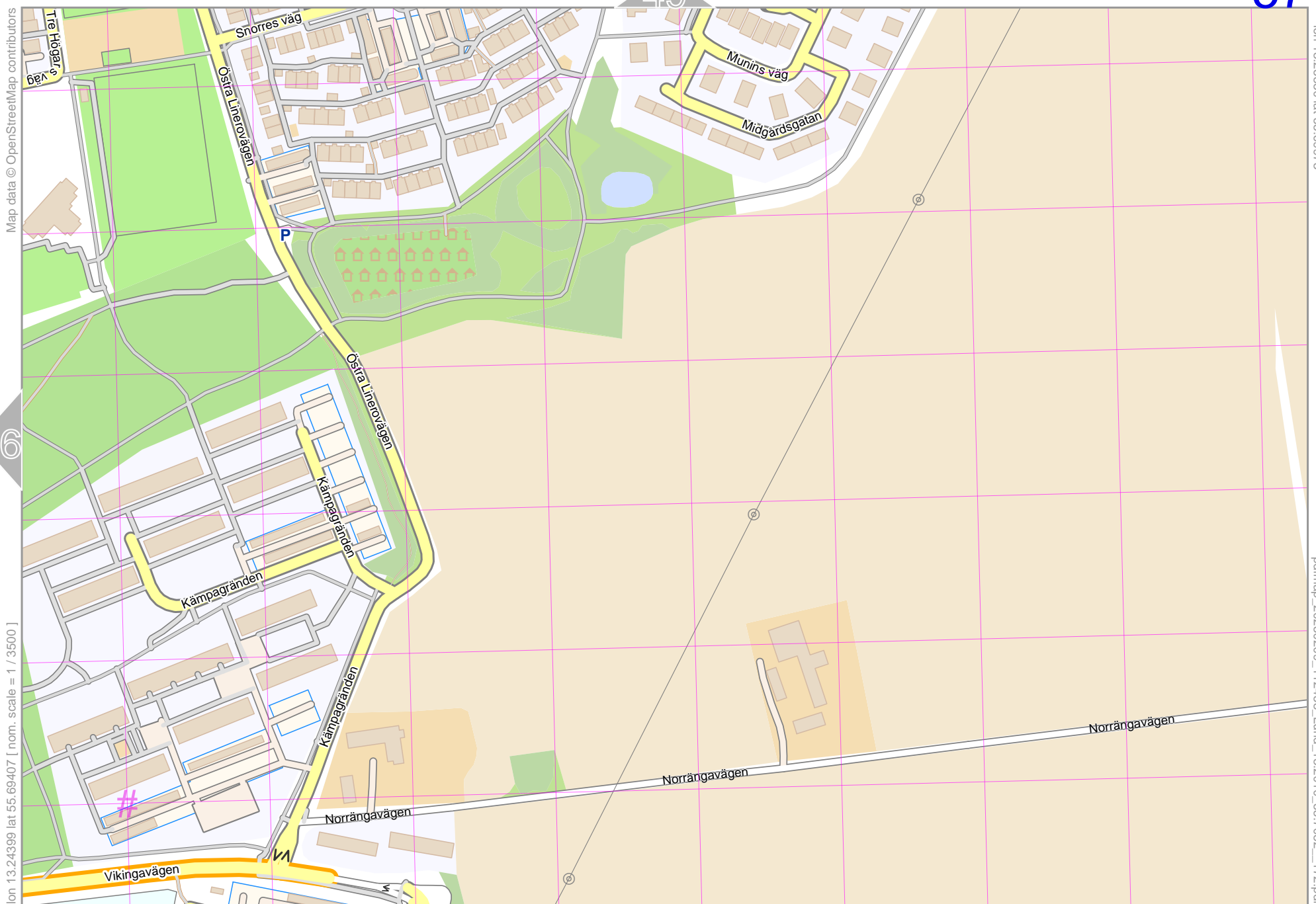
lon 13.22968 lat 55.69407 [ nom. scale = 1 / 3500 ]

pdfmap\_20250209\_112458\_Lund\_13.2010\_55.7082\_172.pdf

# UTM: 33 U easting 388.80 km northing 6173.50 km  
UTM-Grid-width = 100m

64





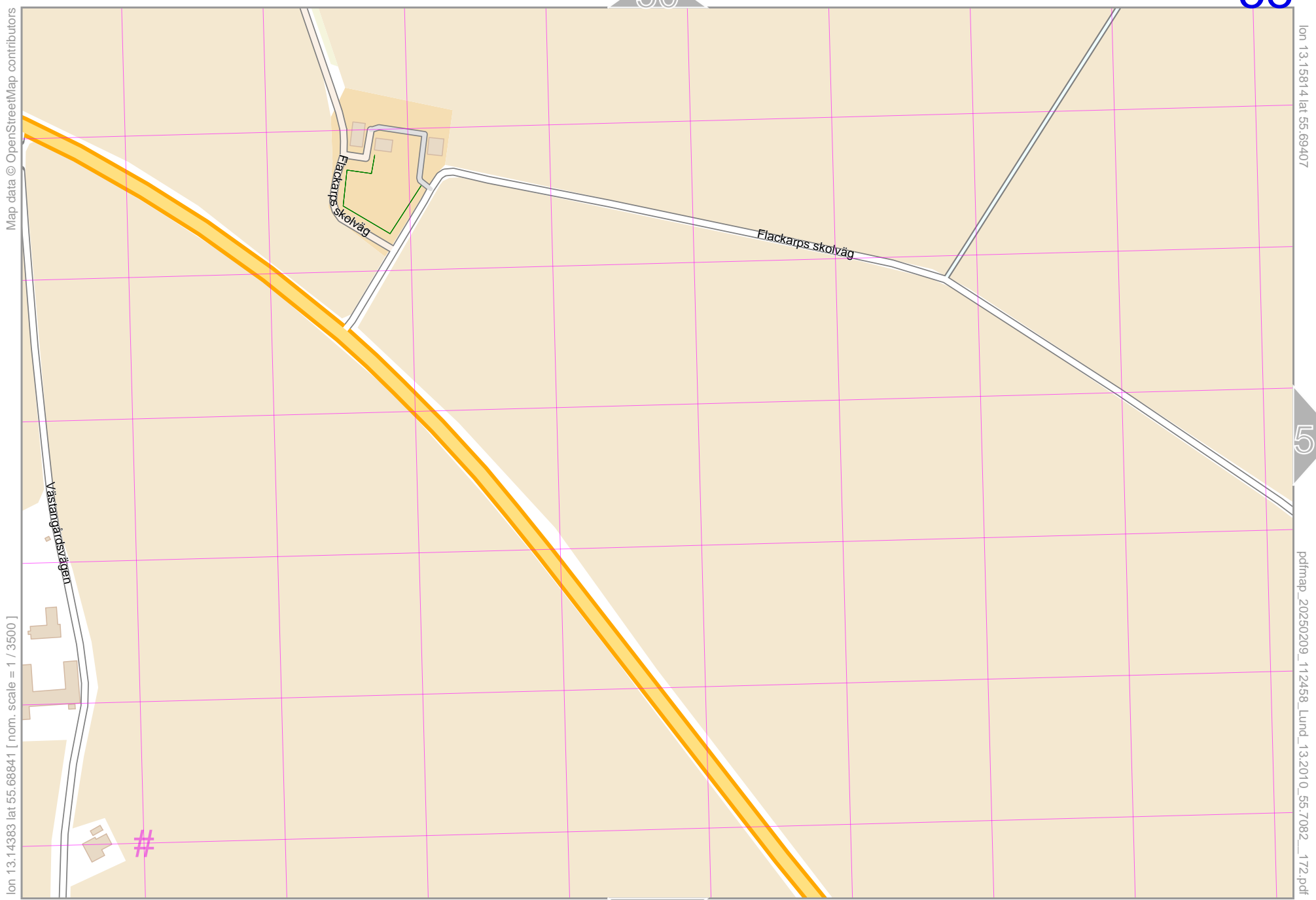
Map data © OpenStreetMap contributors

lon 13.25830 lat 55.69973

lon 13.24399 lat 55.69407 [ nom. scale = 1 / 3500 ]

pdfmap\_20250209\_112458\_Lund\_13.2010\_55.7082\_172.pdf

# UTM: 33 U easting 389.70 km northing 6173.50 km  
UTM-Grid-width = 100m



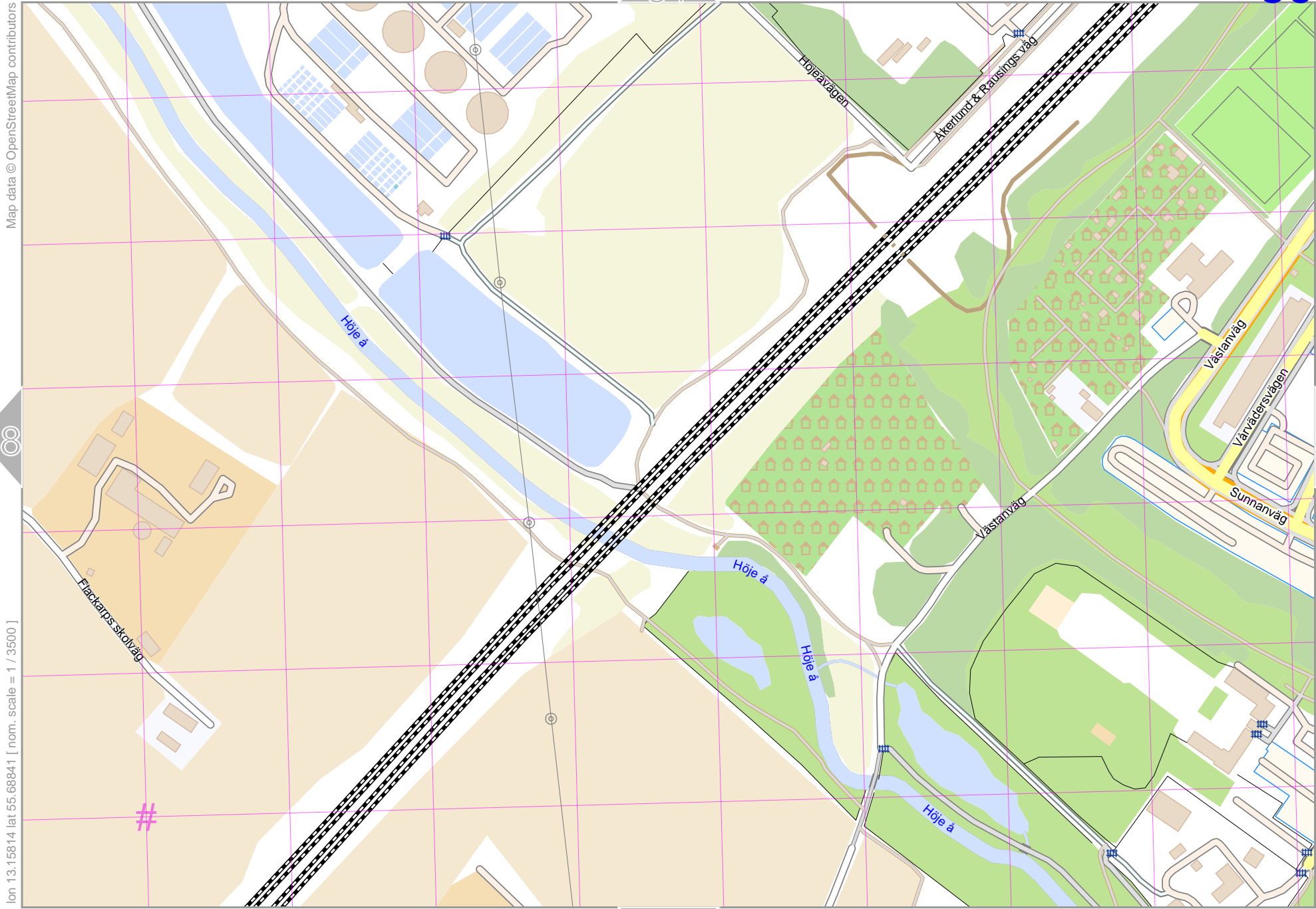
Map data © OpenStreetMap contributors

lon 13.15814 lat 55.69407

lon 13.14383 lat 55.68841 [ nom. scale = 1 / 3500 ]

pdfmap\_20250209\_112458\_Lund\_13.2010\_55.7082\_172.pdf

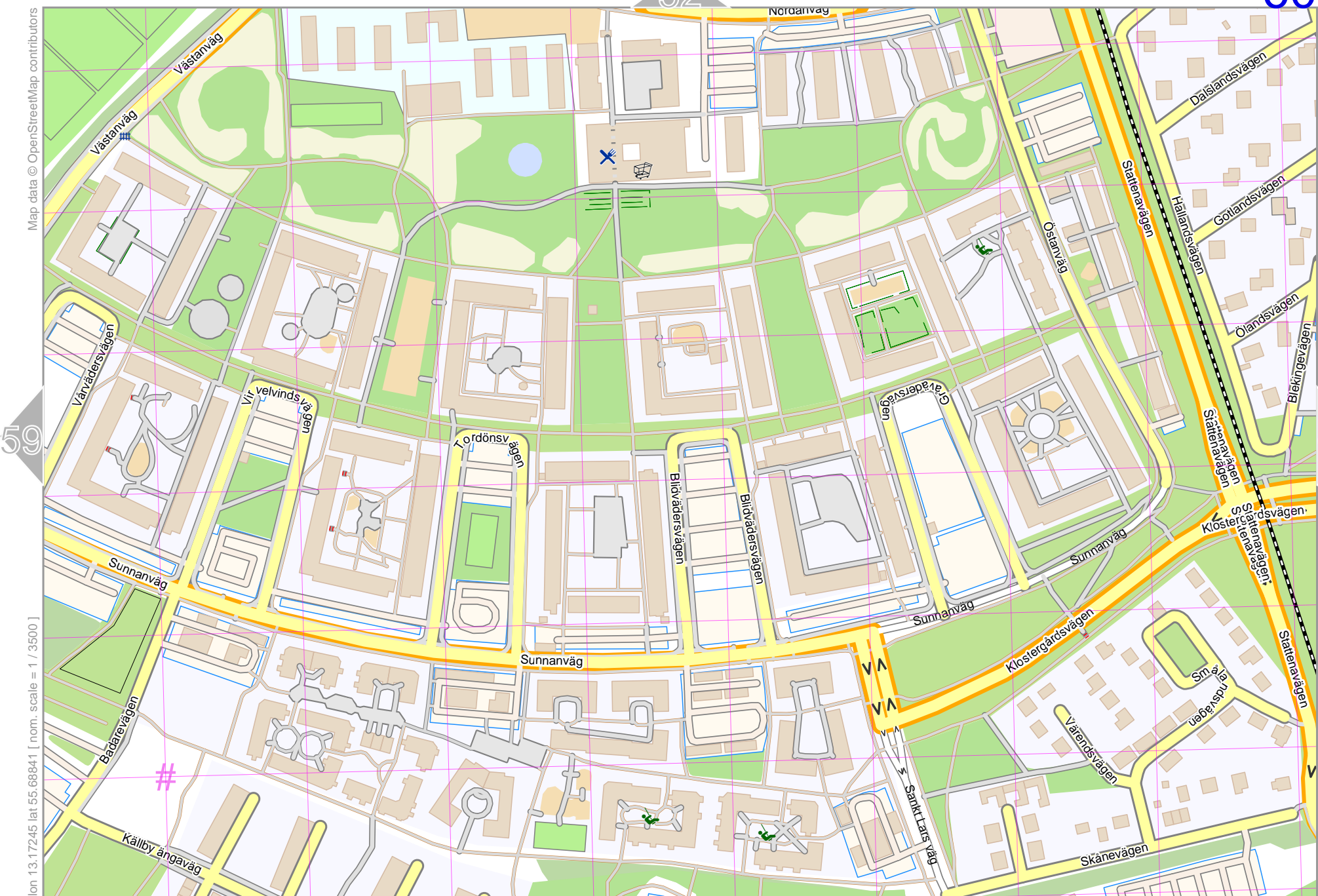
# UTM: 33 U easting 383.40 km northing 6173.00 km  
UTM-Grid-width = 100m





Map data © OpenStreetMap contributors

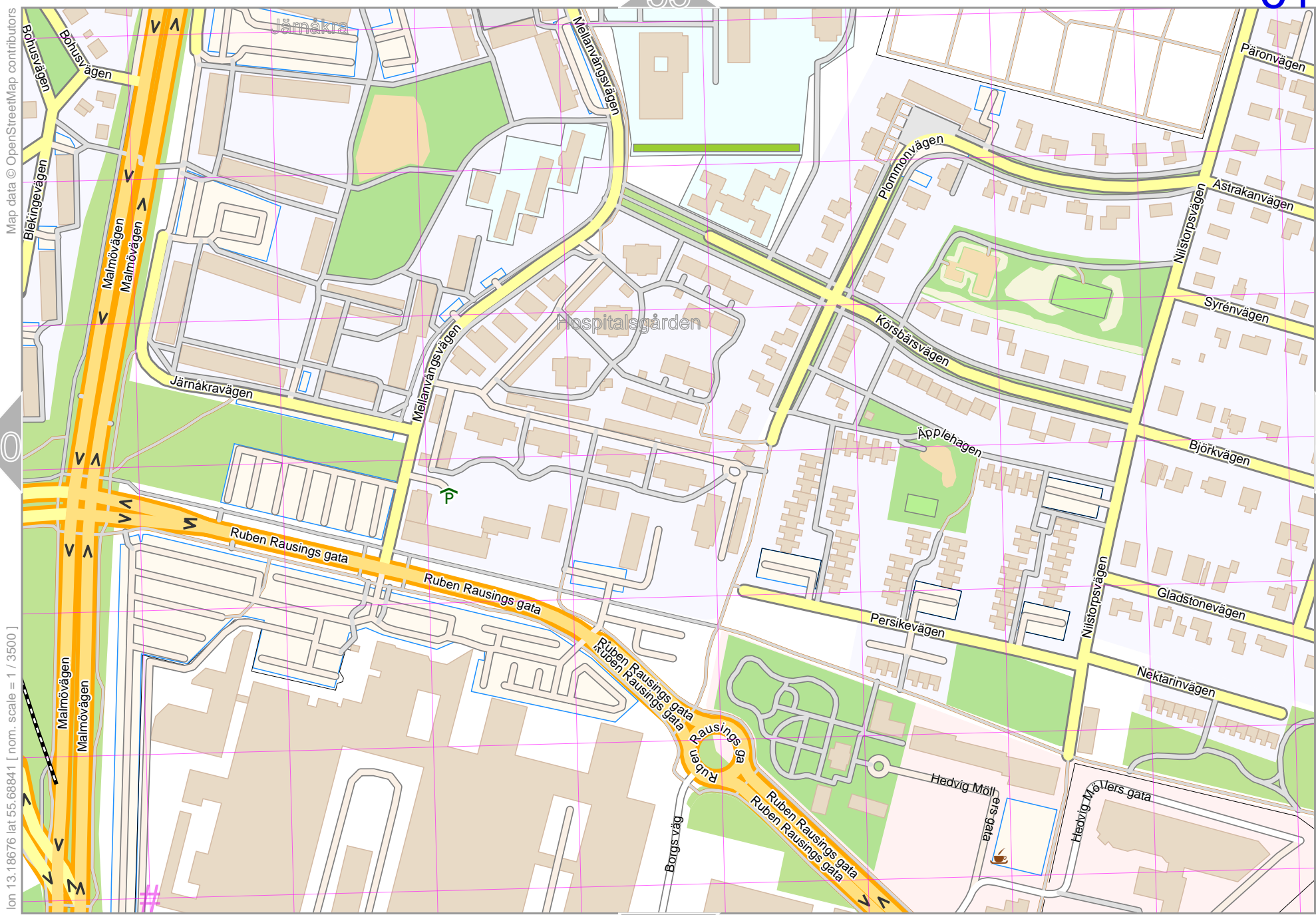
lon 13.186761ai 55.69407



lon 13.17245 lat 55.68841 [ nom. scale = 1 / 3500 ]

pdfmap\_20250209\_112458\_Lund\_13.2010\_55.7082\_172.pdf

# UTM: 33 U easting 385.20 km northing 6173.00 km  
UTM-Grid-width = 100m



Map data © OpenStreetMap contributors

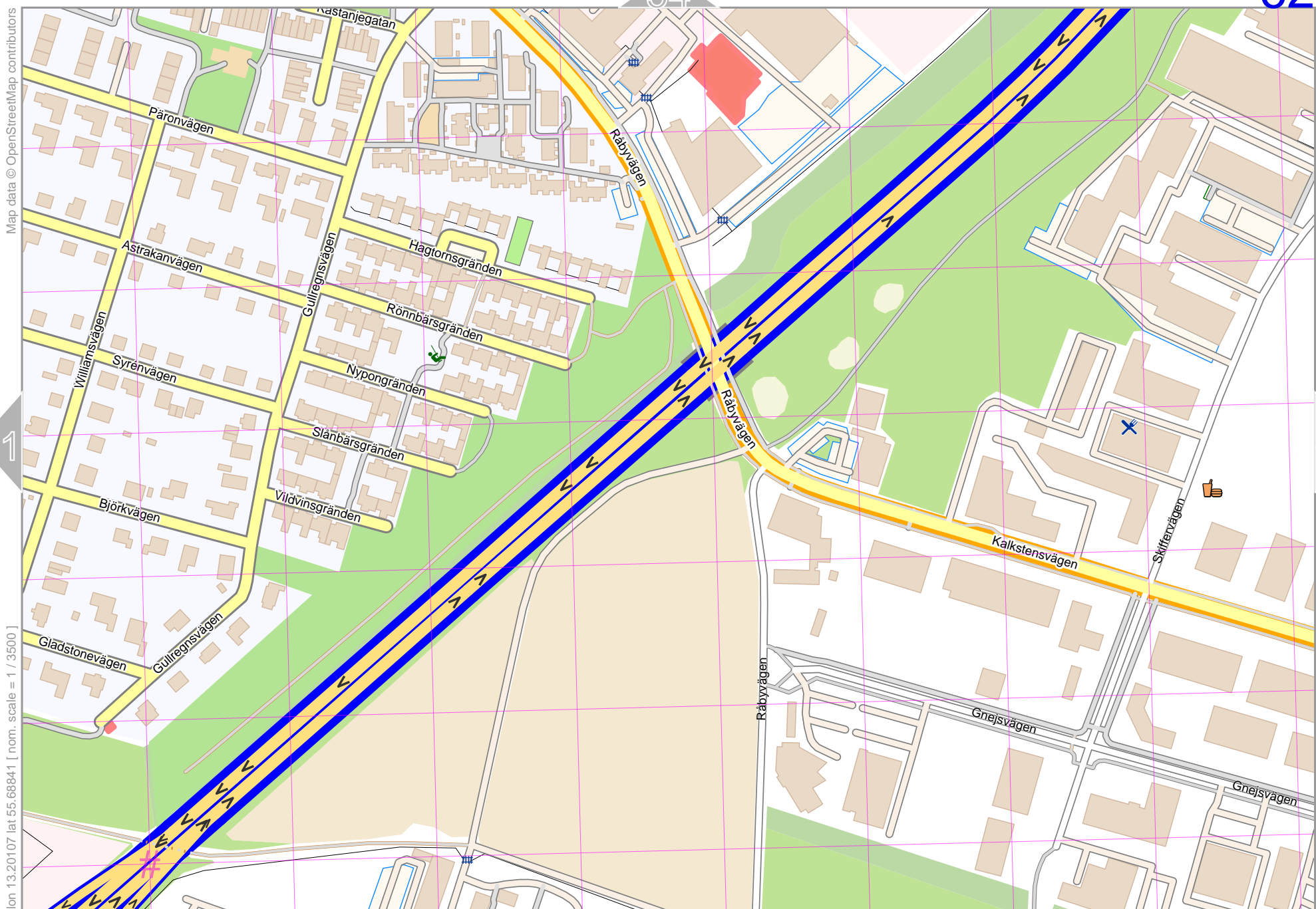
lon 13.18676 lat 55.68841 [ nom. scale = 1 / 3500 ]

lon 13.20107 lat 55.69407

pdfmap\_20250209\_112458\_Lund\_13.2010\_55.7082\_172.pdf

# UTM: 33 U easting 386.10 km northing 6172.90 km  
UTM-Grid-width = 100m





Map data © OpenStreetMap contributors

lon 13.20107 lat 55.68841 [ nom. scale = 1 / 3500 ]

pdfmap\_20250209\_112458\_Lund\_13.2010\_55.7082\_172.pdf

# UTM: 33 U easting 387.00 km northing 6172.90 km  
UTM-Grid-width = 100m

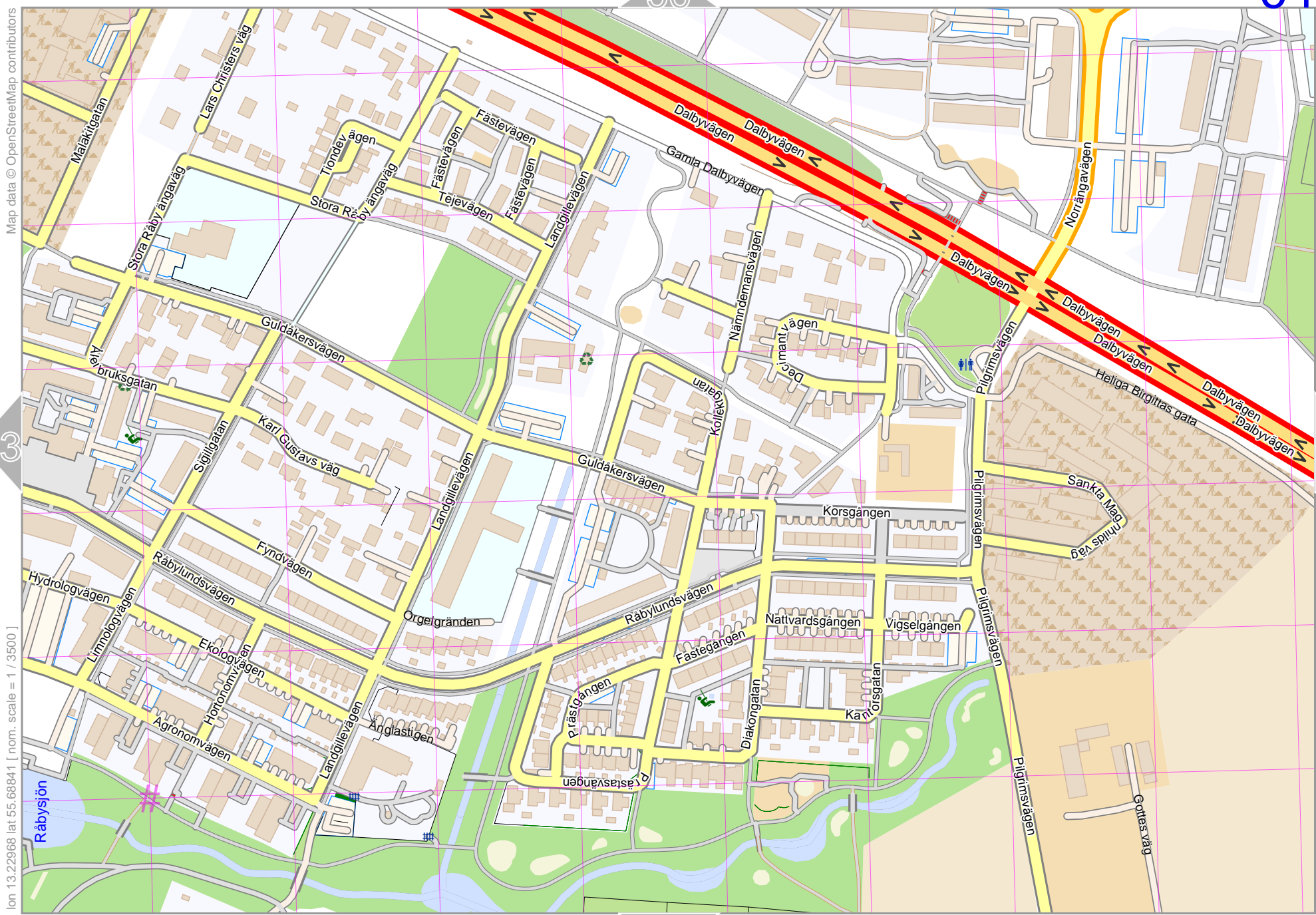


Map data © OpenStreetMap contributors

lon 13.21537 lat 55.68841 [ nom. scale = 1 / 3500 ]



# UTM: 33 U easting 387.90 km northing 6172.90 km  
UTM-Grid-width = 100m



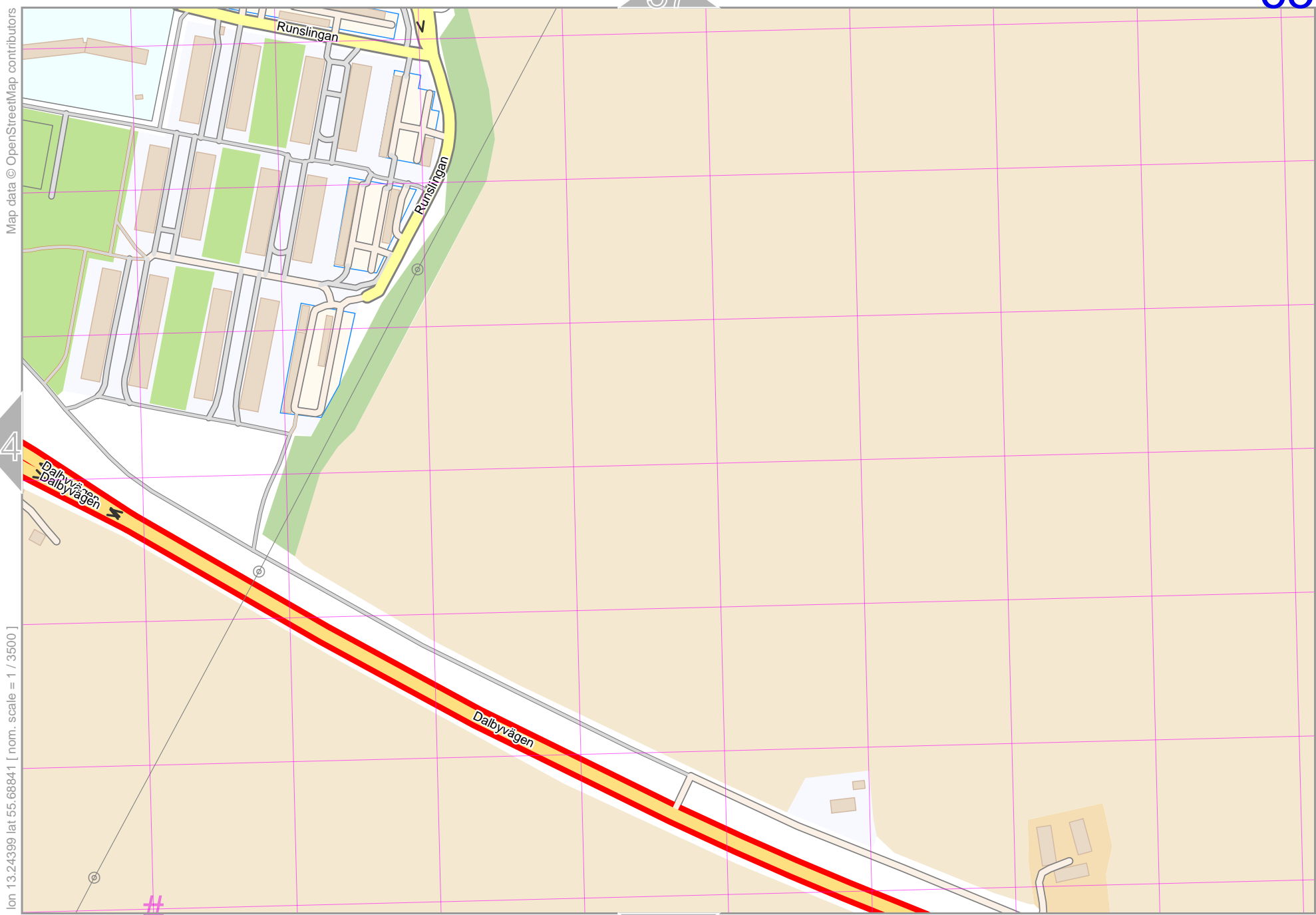
Map data © OpenStreetMap contributors

lon 13.24399 lat 55.69407

lon 13.22968 lat 55.68841 [ nom. scale = 1 / 3500 ]

pdfmap\_20250209\_112458\_Lund\_13.2010\_55.7082\_172.pdf

# UTM: 33 U easting 388.80 km northing 6172.90 km  
UTM-Grid-width = 100m



Map data © OpenStreetMap contributors

lon 13.25830 lat 55.69407

64

lon 13.24399 lat 55.68841 [ nom. scale = 1 / 3500 ]

pdfmap\_20250209\_112458\_Lund\_13.2010\_55.7082\_172.pdf

# UTM: 33 U easting 689.70 km northing 6172.80 km  
UTM-Grid-width = 100m

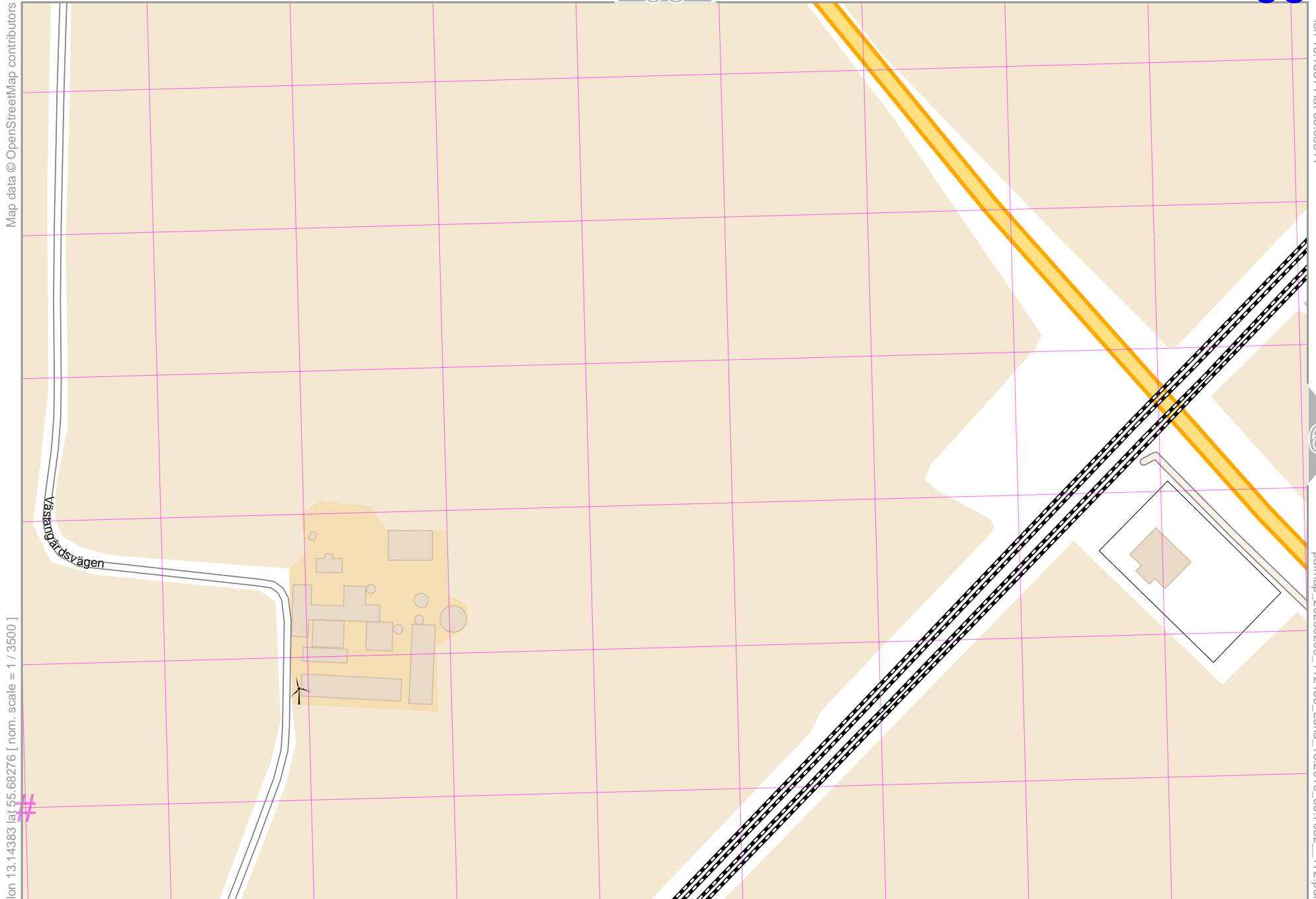
73



Lund

58

66



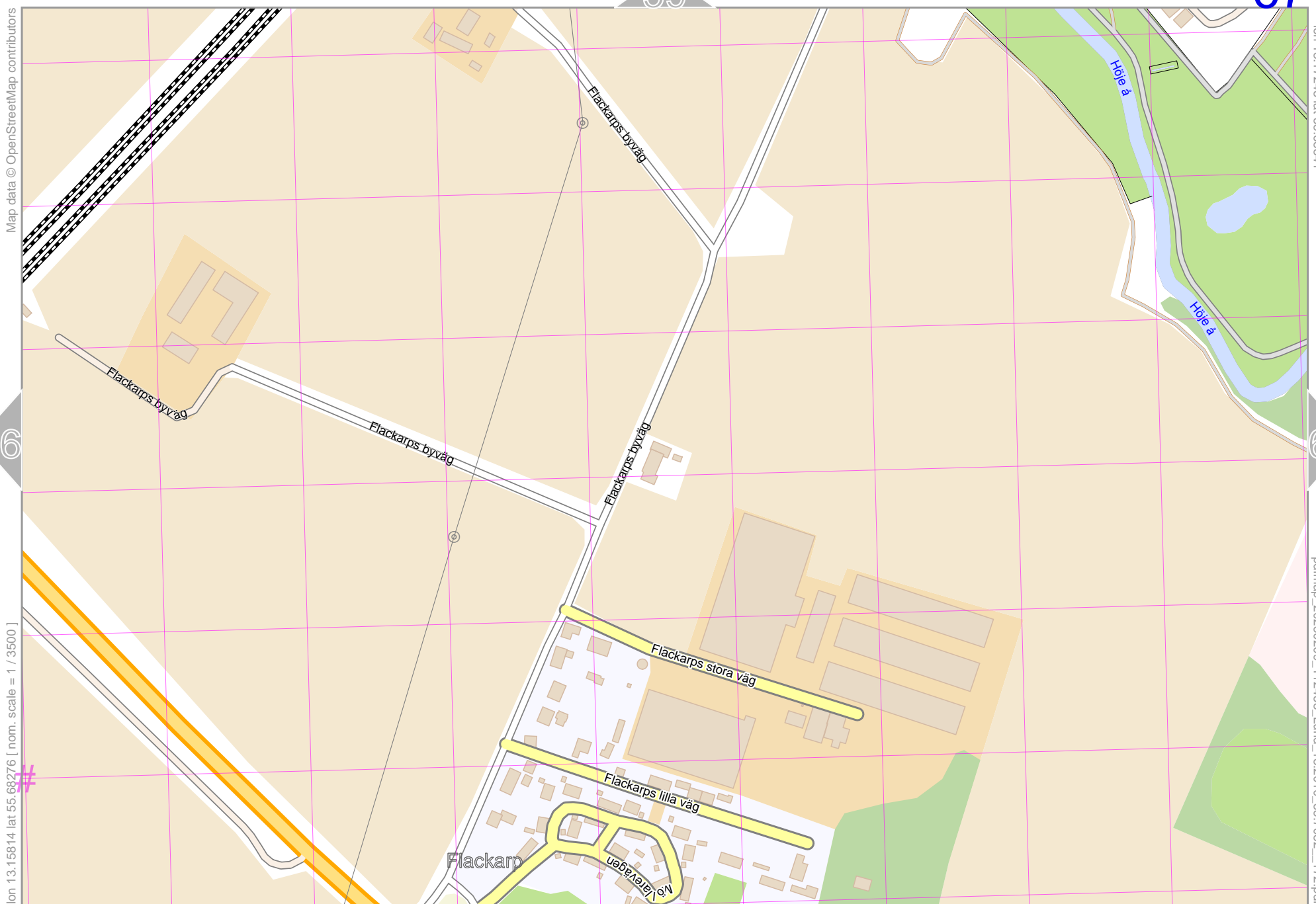
Map data © OpenStreetMap contributors

lon 13.14383 lat 55.68276 [ nom. scale = 1 / 3500 ]

lon 13.15814 lat 55.68841

pdfmap\_20250209\_112458\_Lund\_13.2010\_55.7082\_172.pdf

# UTM: 33 U easting 383.30 km northing 6172.40 km  
UTM-Grid-width = 100m



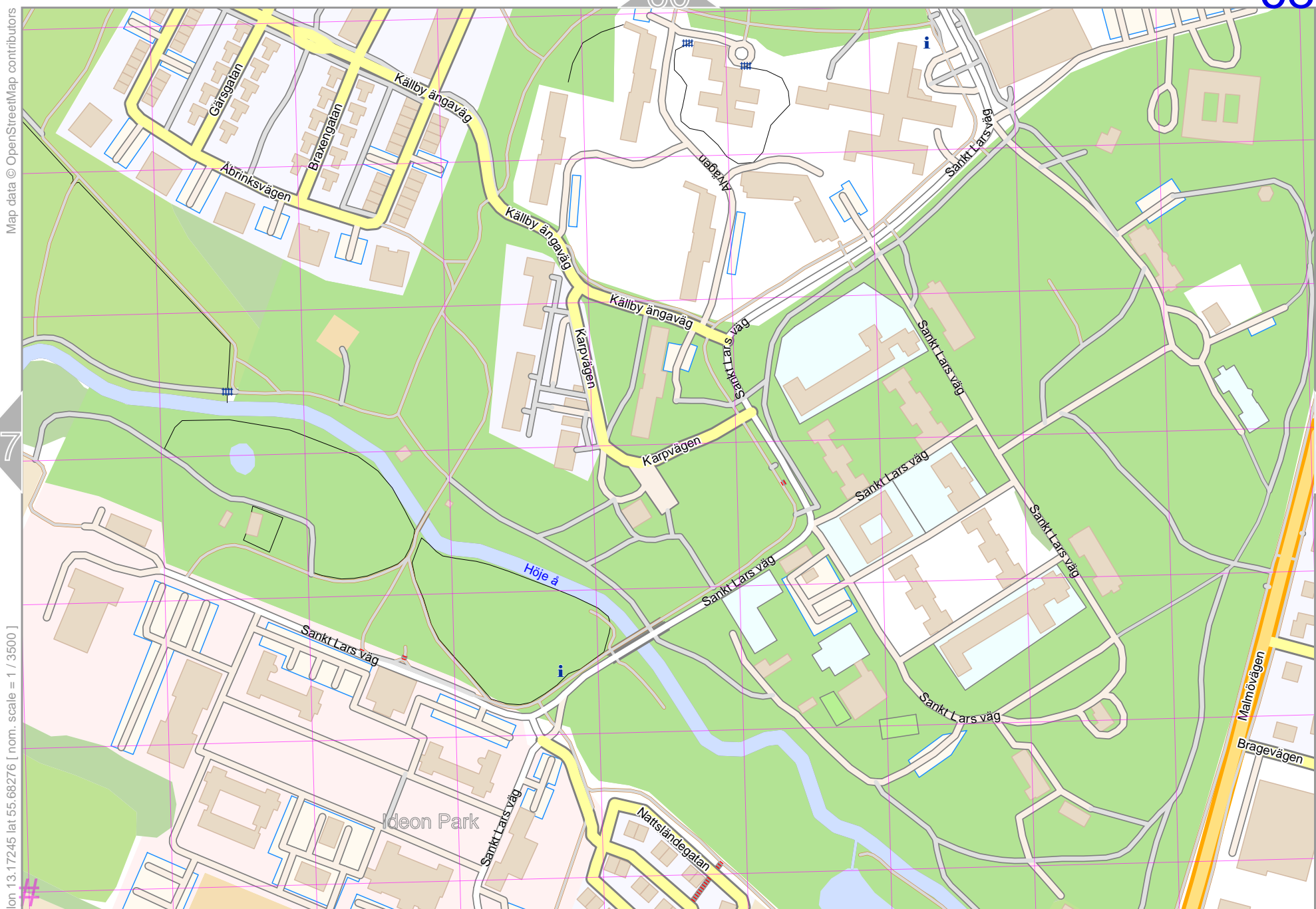
Map data © OpenStreetMap contributors

lon 13.15814 lat 55.68276 [ nom. scale = 1 / 3500 ]

lon 13.17245 lat 55.68841

pdfmap\_20250209\_112458\_Lund\_13.2010\_55.7082\_172.pdf

# UTM: 33 U easting 384.20 km northing 6172.40 km  
UTM-Grid-width = 100m



Map data © OpenStreetMap contributors

lon 13.186761at 55.68941

lon 13.17245 lat 55.68276 [ nom. scale = 1 / 3500 ]

pdfmap\_20250209\_112458\_Lund\_13.2010\_55.7082\_172.pdf

# UTM: 33 U easting 385.10 km northing 6172.30 km  
UTM-Grid-width = 100m



# Lund

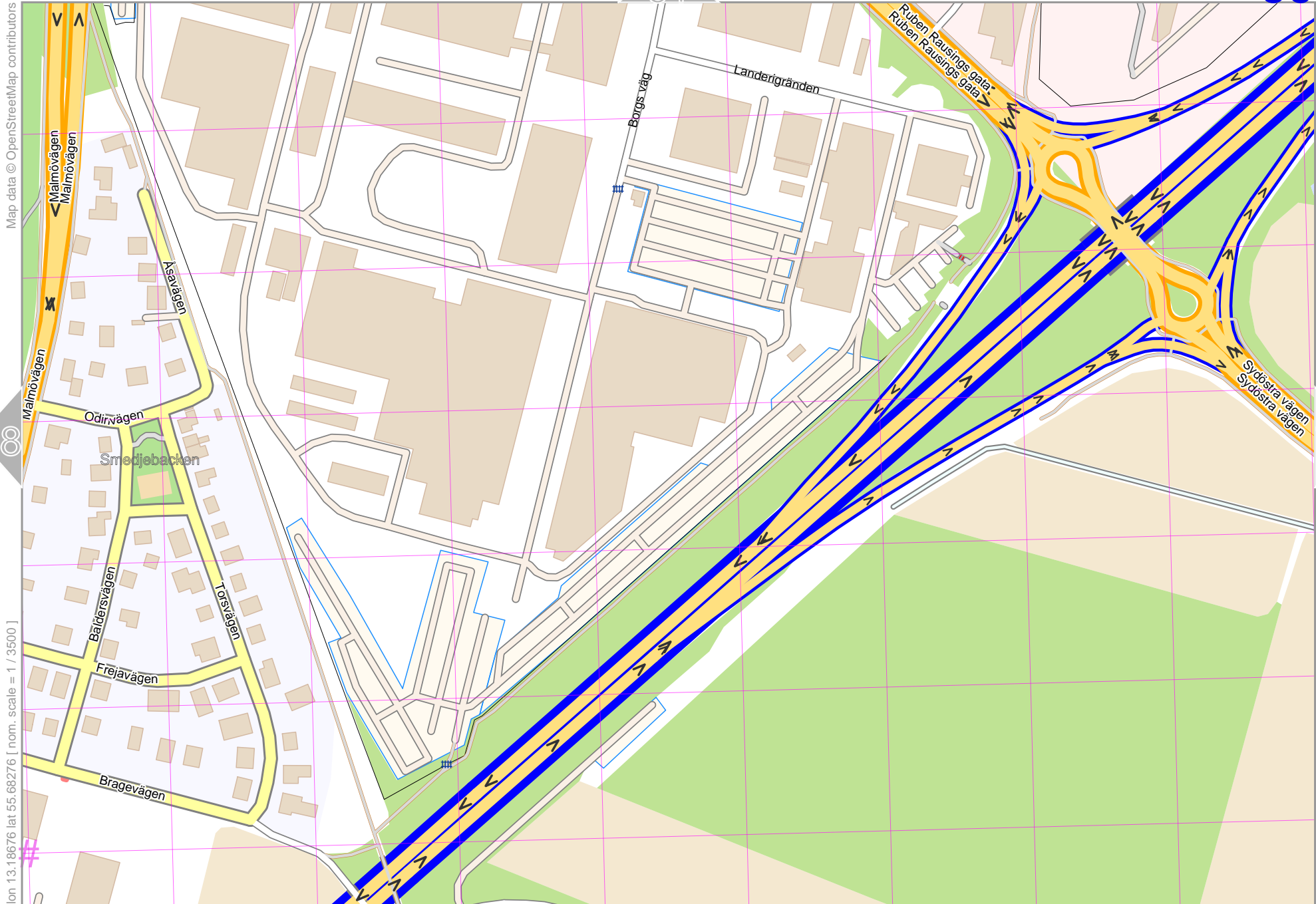
61

69

lon 13.20107 lat 55.68841

70

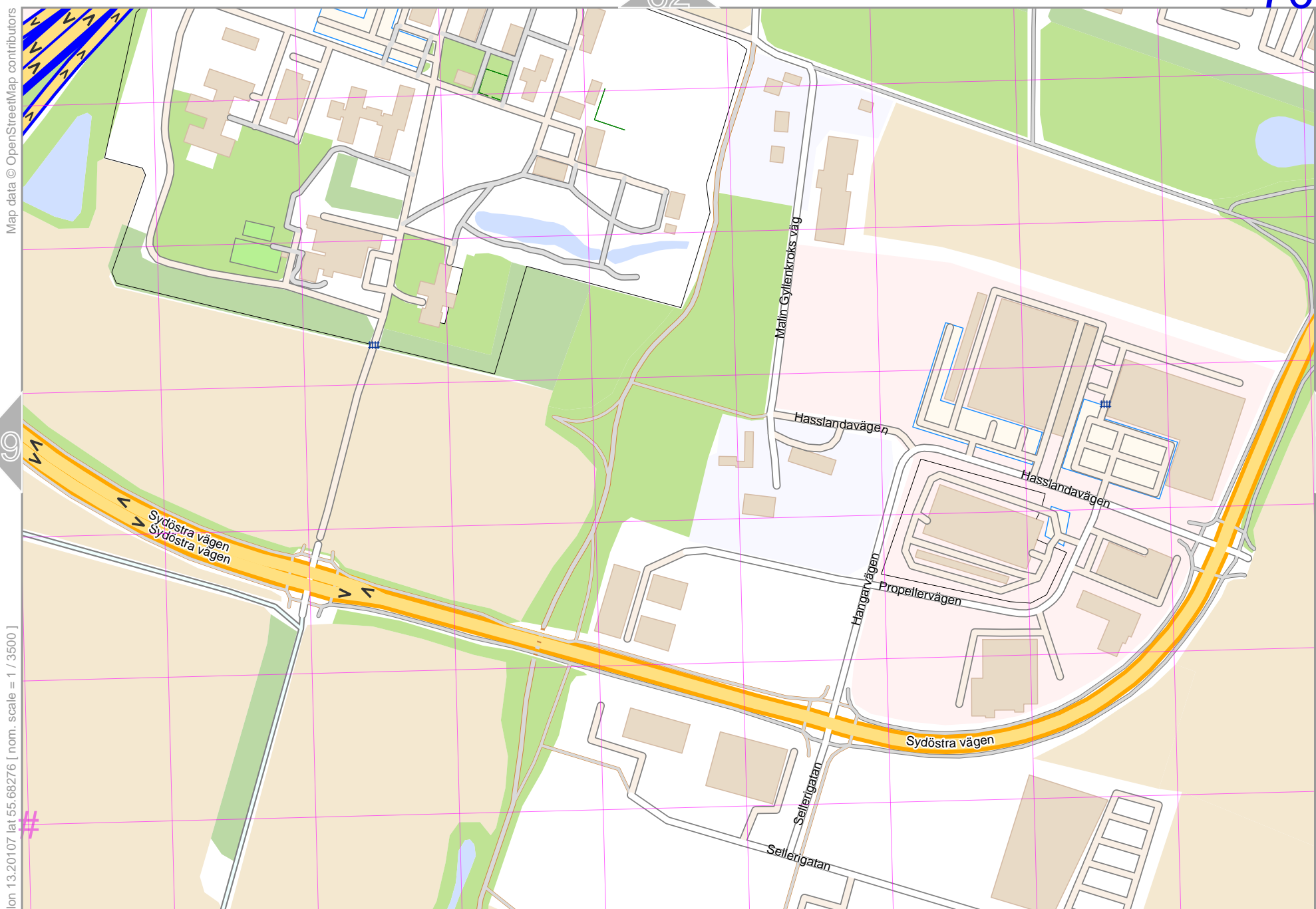
pdfmap\_20250209\_112458\_Lund\_13.2010\_55.7082\_172.pdf



Map data © OpenStreetMap contributors

lon 13.18676 lat 55.68276 [ nom. scale = 1 / 3500 ]

# UTM: 33 U easting 386.00 km northing 6172.30 km  
UTM-Grid-width = 100m



Map data © OpenStreetMap contributors

lon 13.21537 lat 55.69841

lon 13.20107 lat 55.68276 [ nom. scale = 1 / 3500 ]

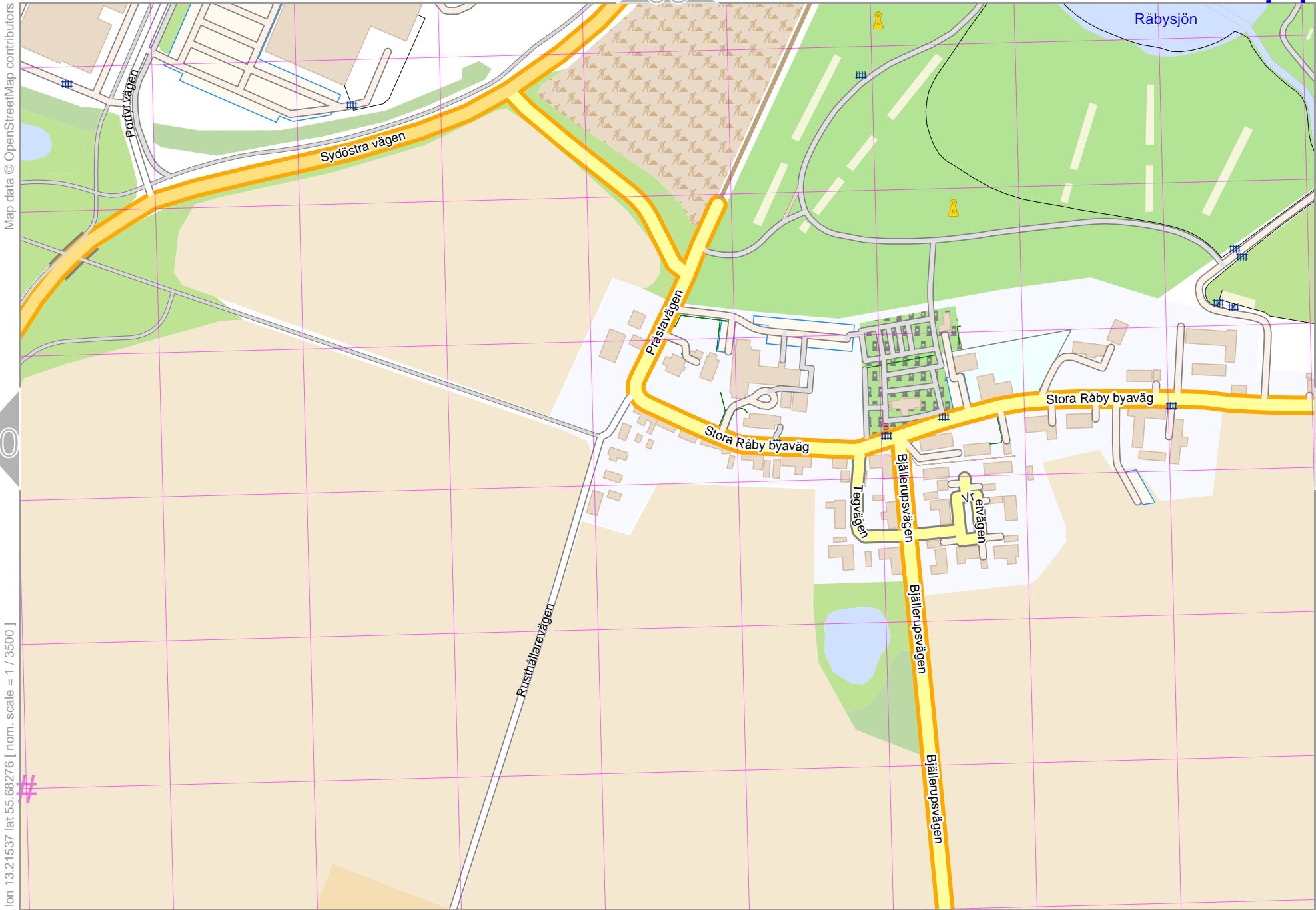
pdfmap\_20250209\_112458\_Lund\_13.2010\_55.7082\_172.pdf

# UTM: 33 U easting 386.90 km northing 6172.30 km  
UTM-Grid-width = 100m

Lund

63

71



Map data © OpenStreetMap contributors

lon 13.22968 lat 55.68841

70

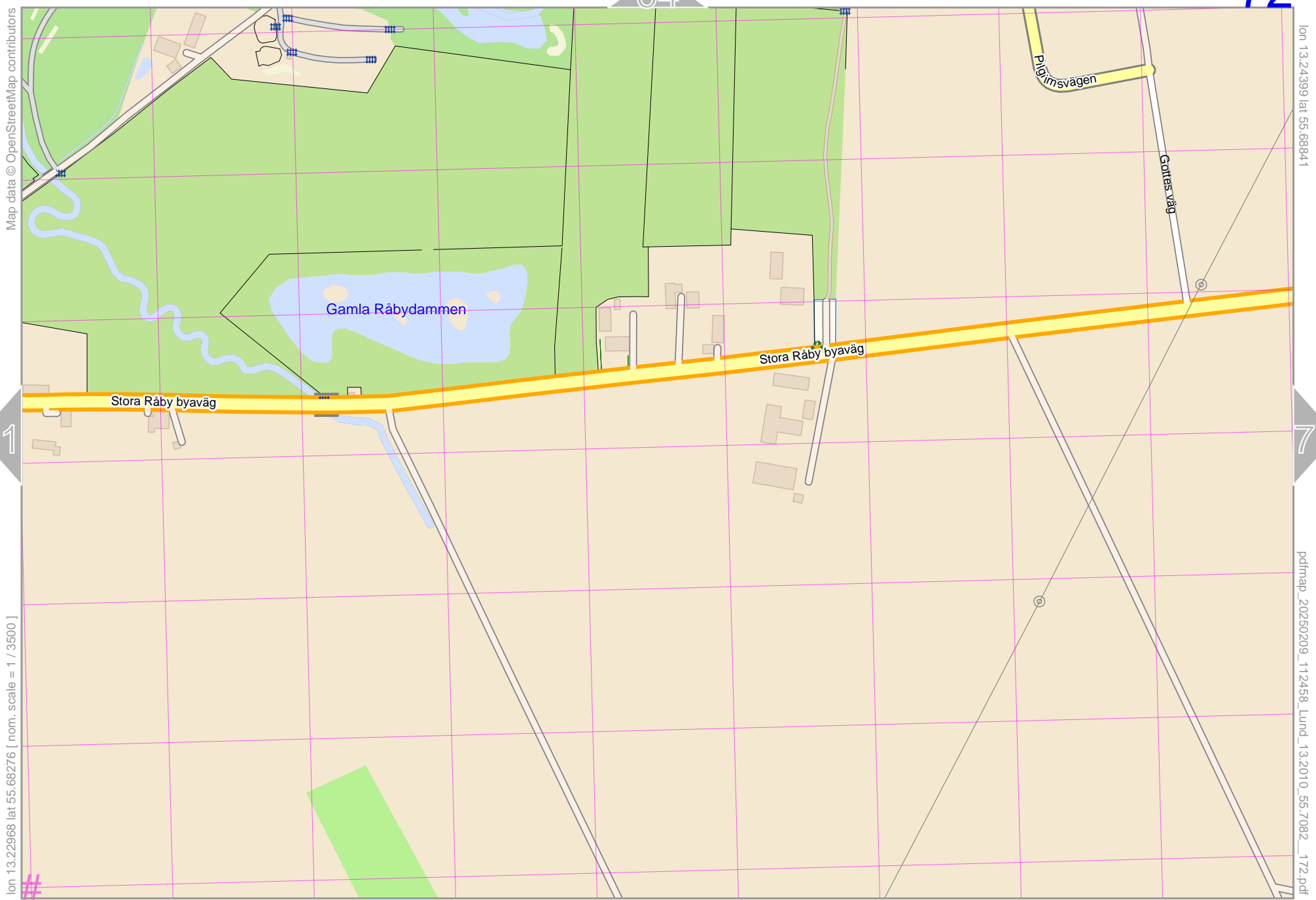
72

lon 13.21537 lat 55.68276 [ nom. scale = 1 / 3500 ]

pdfmap\_20250209\_112458\_Lund\_13.2010\_55.7082\_172.pdf

# UTM: 33 U easting 387.80 km northing 6172.30 km  
UTM-Grid-width = 100m





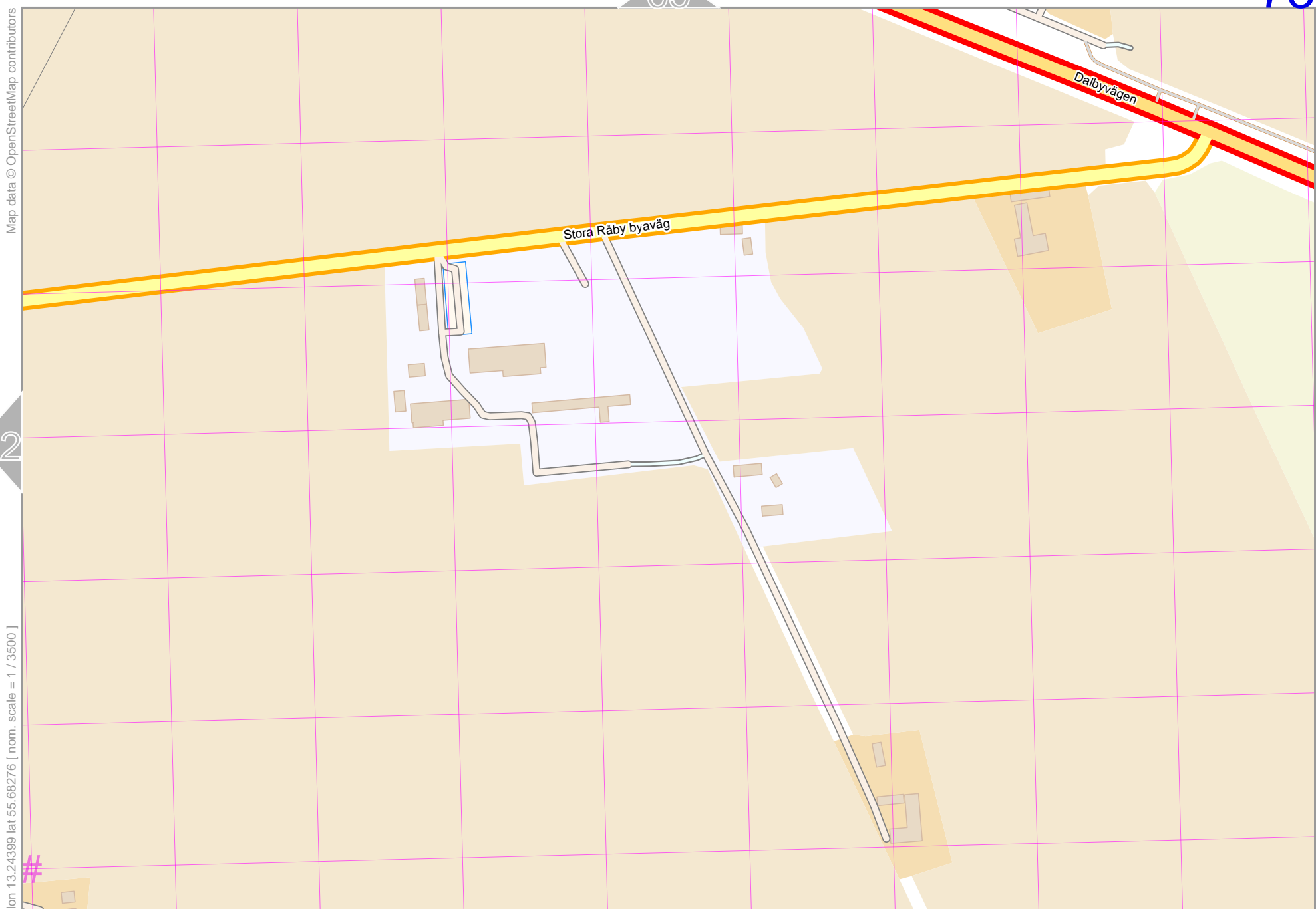
Map data © OpenStreetMap contributors

lon 13.24399 lat 55.68841

pdfmap\_20250209\_112458\_Lund\_13.2010\_55.7082\_172.pdf

lon 13.22968 lat 55.68276 [ nom. scale = 1 / 3500 ]

# UTM: 33 U easting 388.70 km northing 6172.20 km  
UTM-Grid-width = 100m



Map data © OpenStreetMap contributors

lon 13.25830 lat 55.68841

lon 13.24399 lat 55.68276 [ nom. scale = 1 / 3500 ]

pdfmap\_20250209\_112458\_Lund\_13.2010\_55.7082\_172.pdf

# UTM: 33 U easting 389.60 km northing 6172.20 km  
UTM-Grid-width = 100m