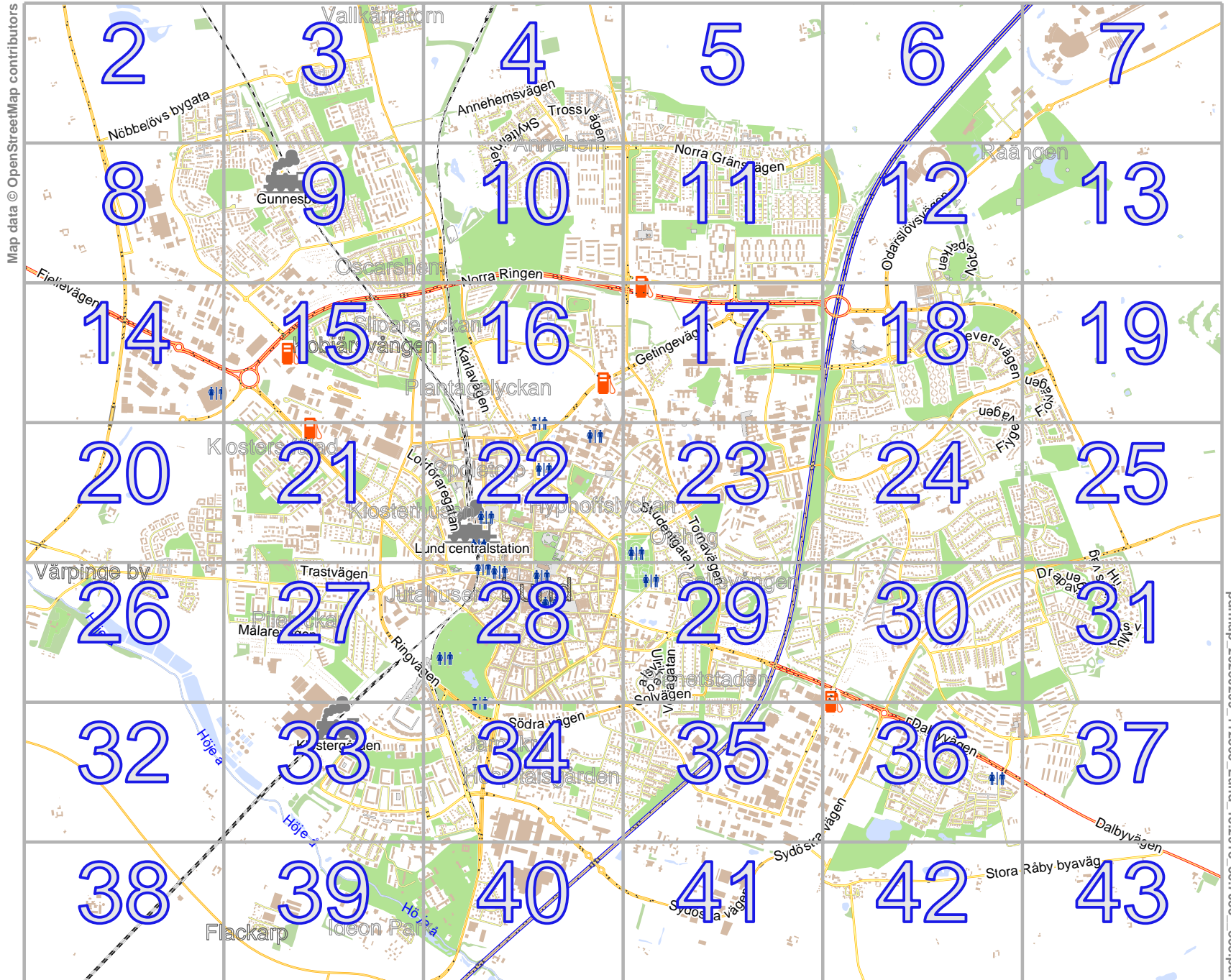


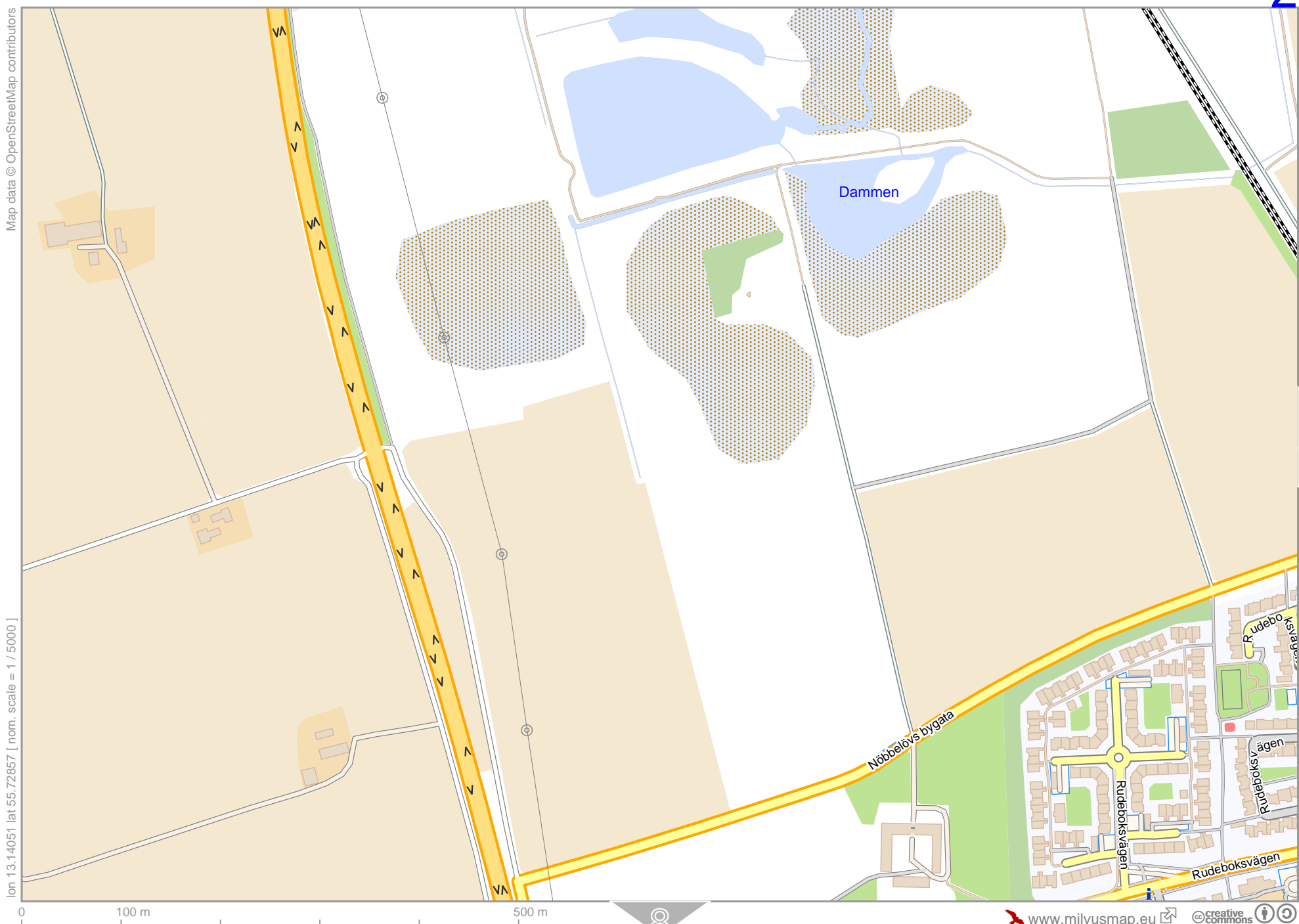
# Lund

lon 13.26316 lat 55.73665



pdfmap\_20250209\_112305\_Lund\_13.2018\_55.7083\_855.pdf

# Lund



Map data © OpenStreetMap contributors

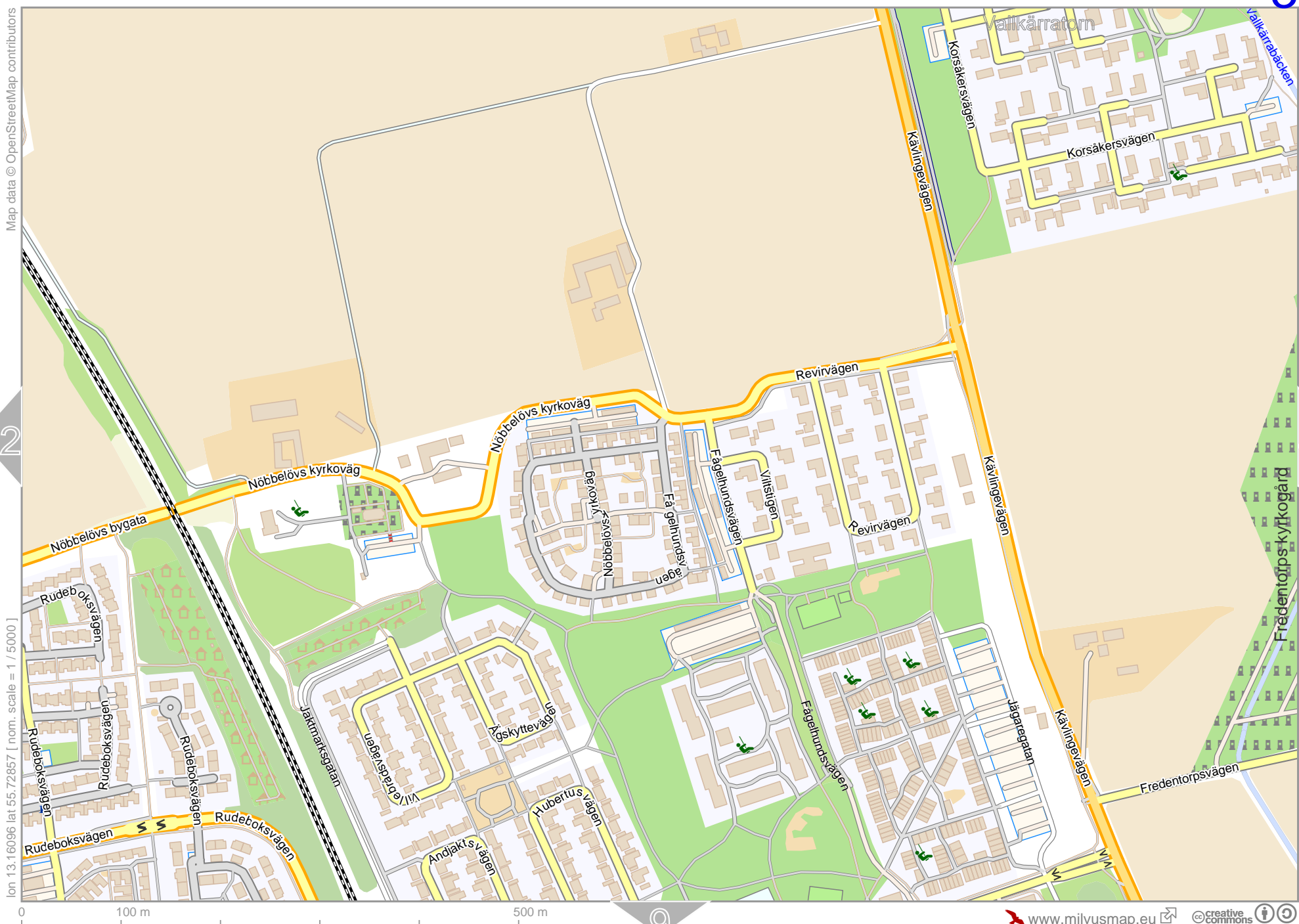
lon 13.14051 lat 55.72857 [ nom. scale = 1 / 5000 ]

lon 13.16096 lat 55.73665

pdfmap\_20250209\_112305\_Lund\_13.2018\_55.7083\_855.pdf



# Lund



Map data © OpenStreetMap contributors

lon 13.16096 lat 55.72857 [nom. scale = 1 / 5000]

0 100 m 500 m

lon 13.18140 lat 55.73665

pdfmap\_20250209\_112305\_Lund\_13.2018\_55.7083\_855.pdf

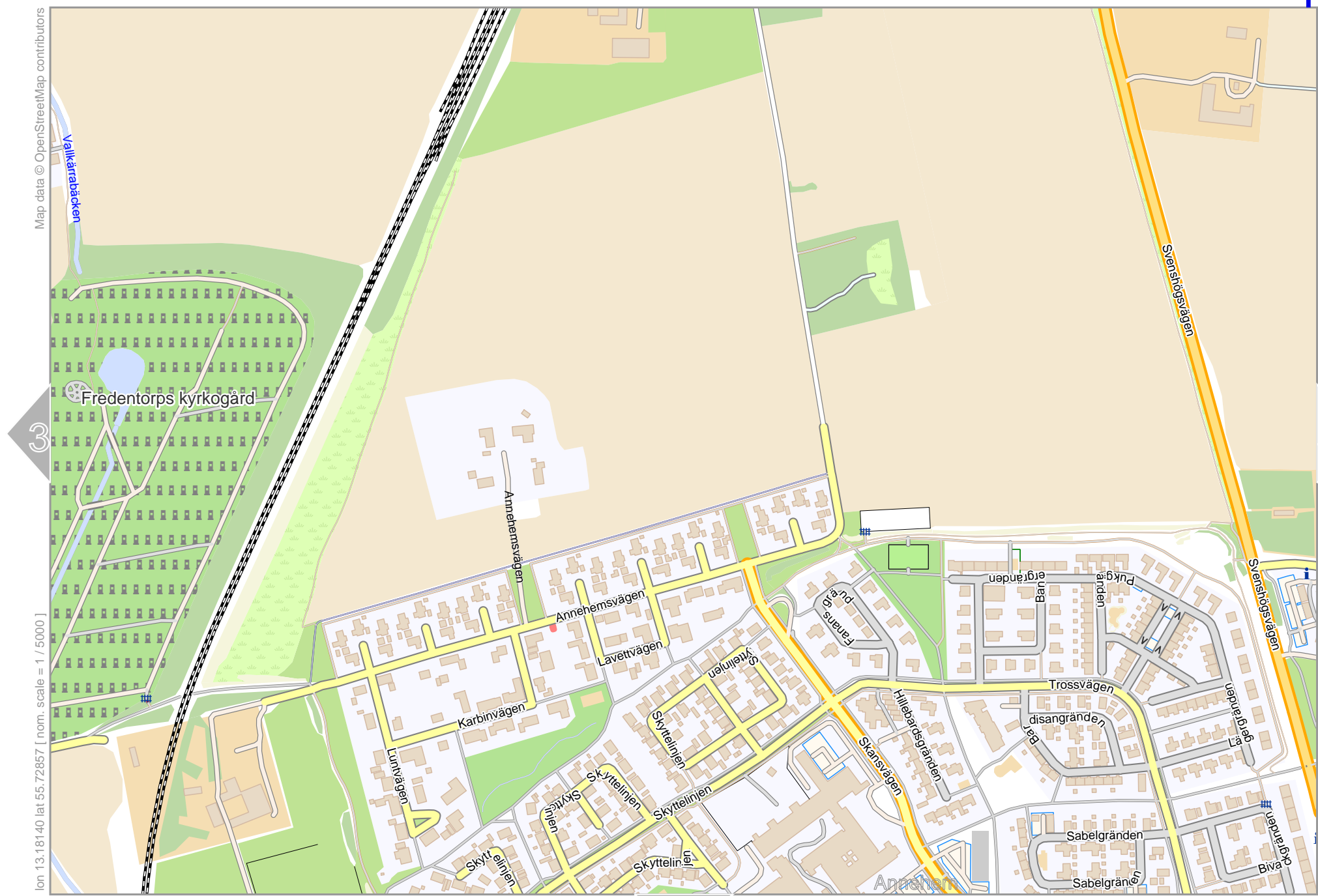
# Lund

Map data © OpenStreetMap contributors

lon 13.18140 lat 55.72857 [ nom. scale = 1 / 5000 ]

lon 13.20184 lat 55.73665

pdfmap\_20250209\_112305\_Lund\_13.2018\_55.7083\_855.pdf

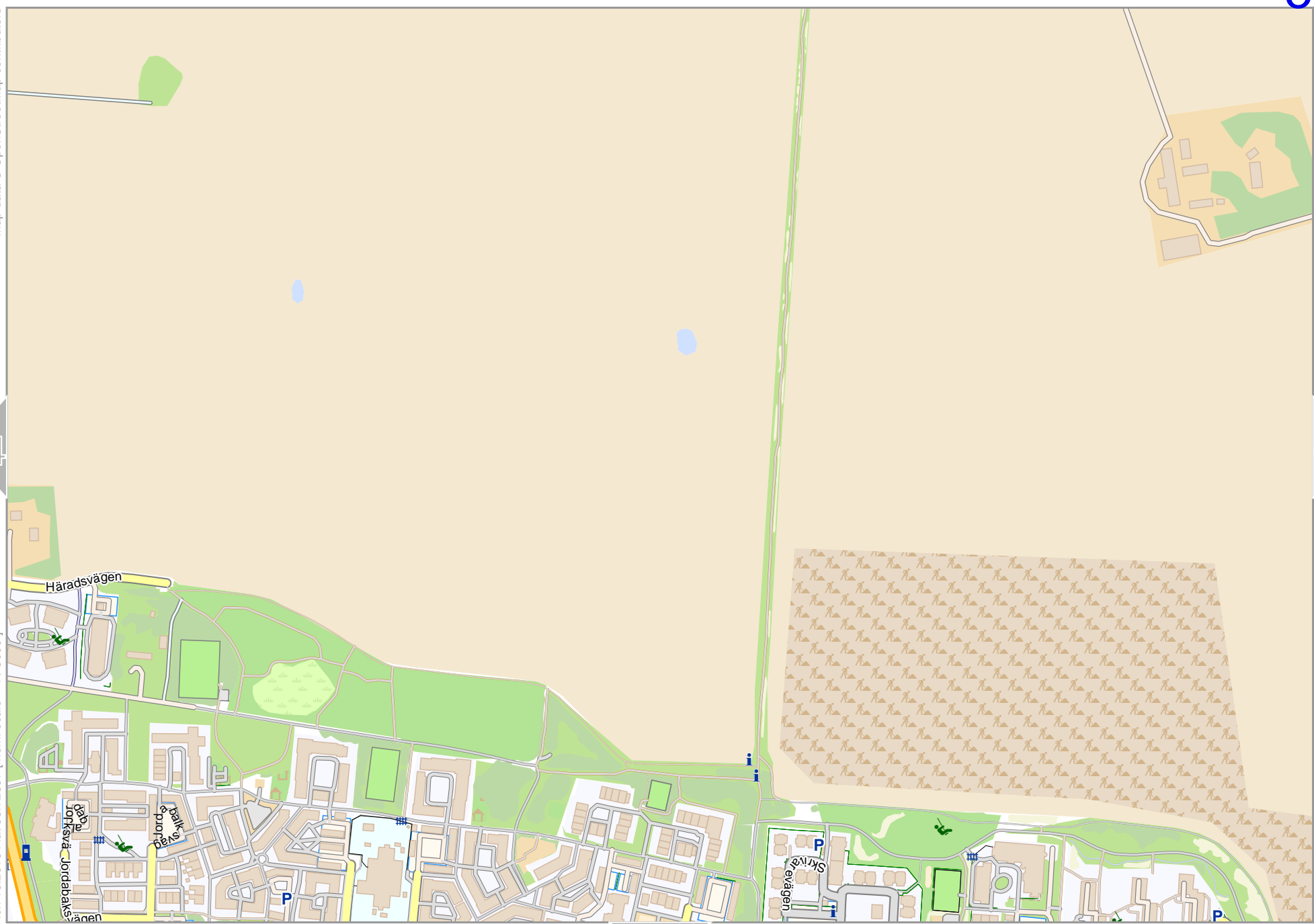


0 100 m 500 m

# Lund

Map data © OpenStreetMap contributors

lon 13.20184 lat 55.72857 [ nom. scale = 1 / 5000 ]



0 100 m 500 m



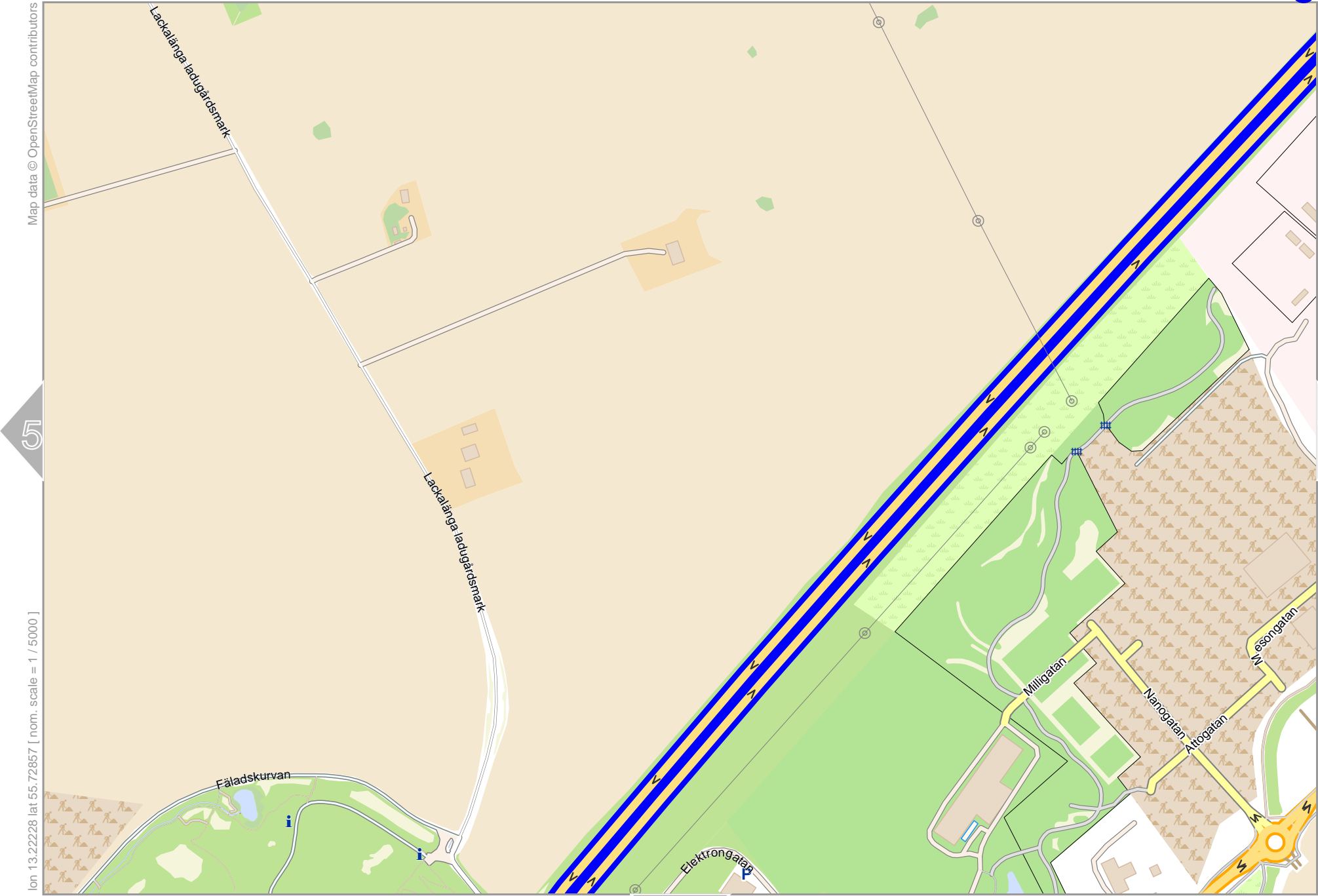
# Lund

Map data © OpenStreetMap contributors

lon 13.222228 lat 55.72857 [ nom. scale = 1 / 5000 ]

lon 13.24272 lat 55.73665

pdfmap\_20250209\_112305\_Lund\_13.2018\_55.7083\_855.pdf



0 100 m 500 m





Map data © OpenStreetMap contributors

lon 13.24272 lat 55.72857 [ nom. scale = 1 / 5000 ]

lon 13.26316 lat 55.73665

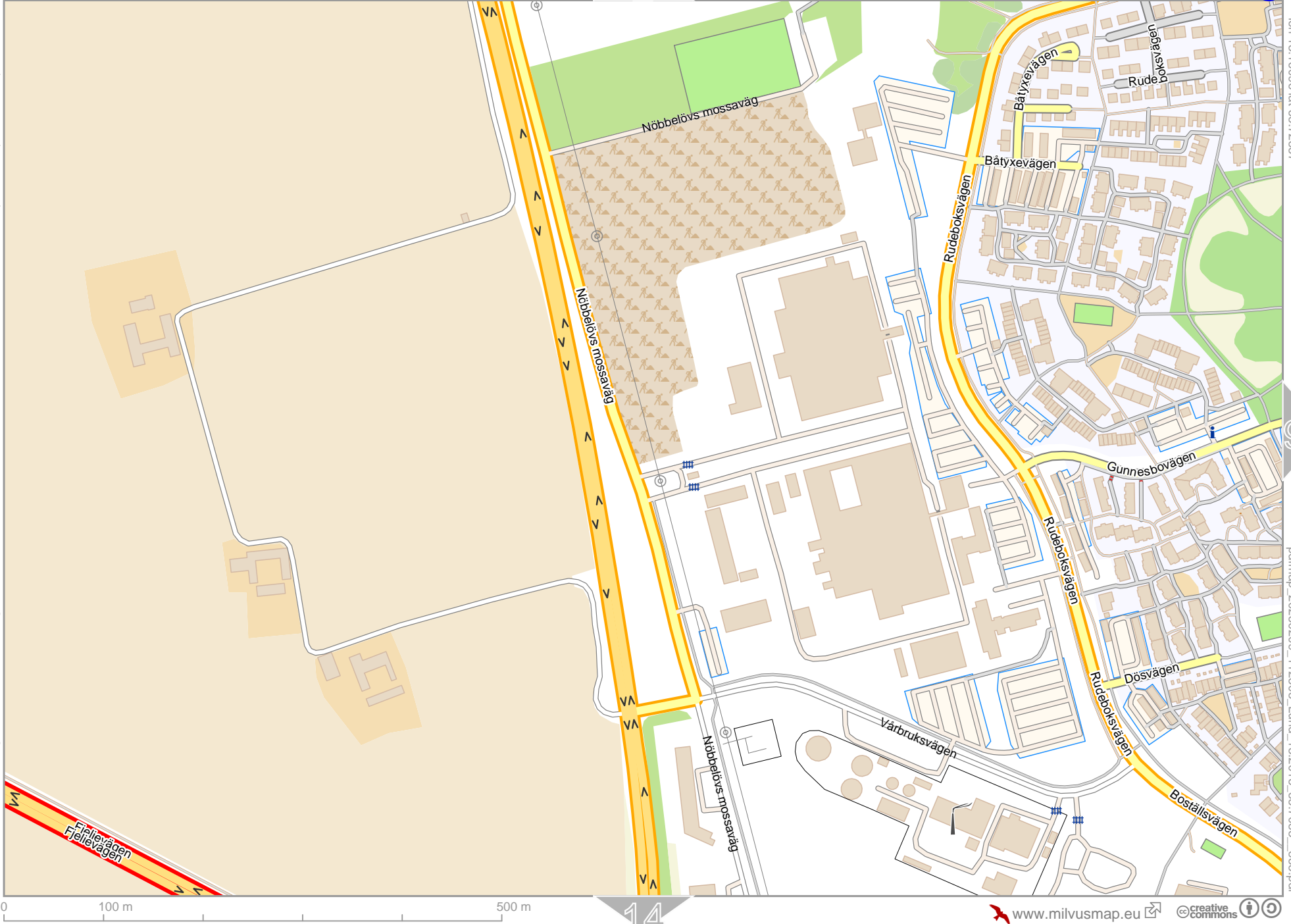
pdfmap\_20250209\_112305\_Lund\_13.2018\_55.7083\_855.pdf



# Lund

Map data © OpenStreetMap contributors

lon 13.14051 lat 55.72049 [ nom. scale = 1 / 5000 ]



lon 13.16096 lat 55.72857

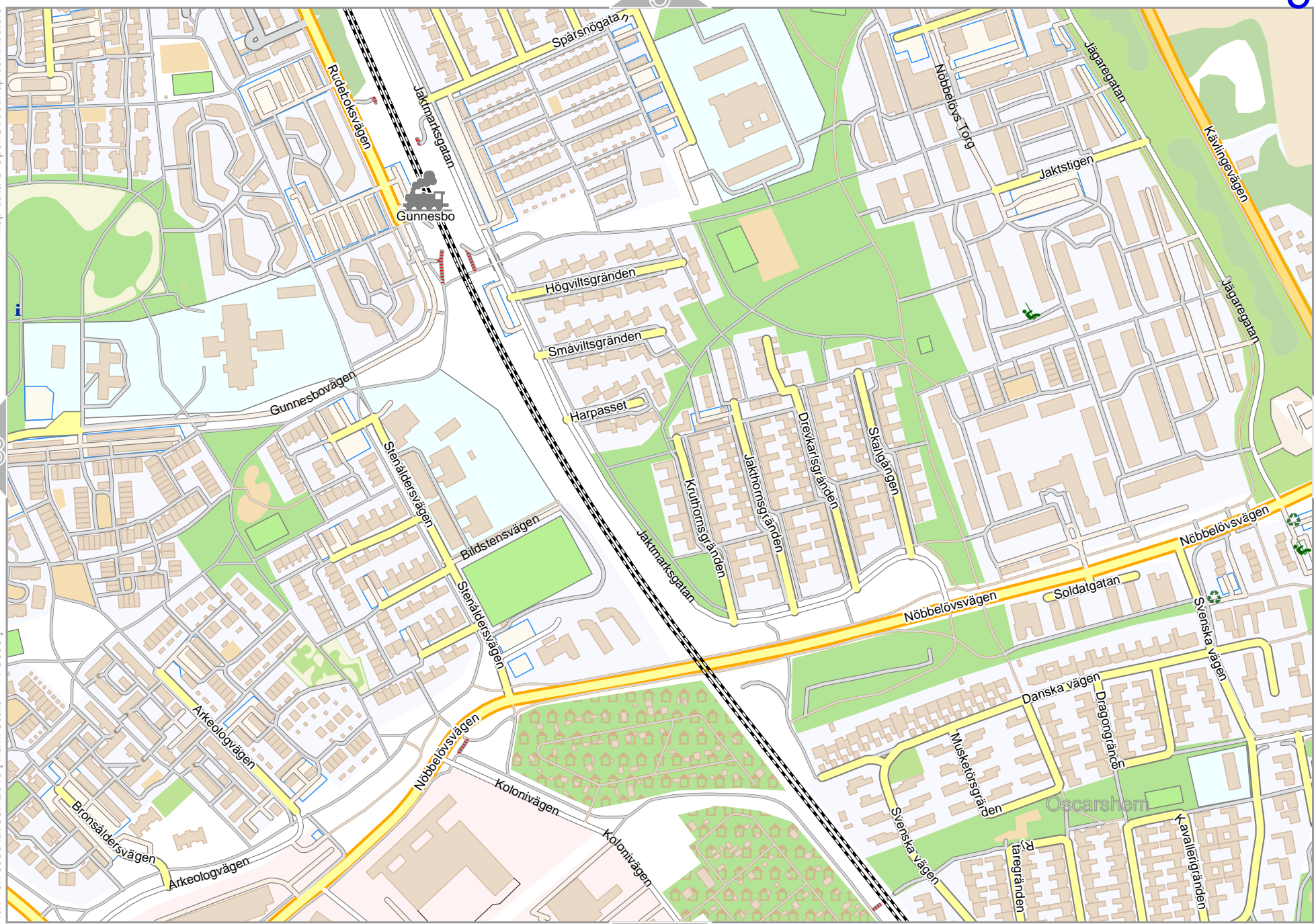
pdfmap\_20250209\_112305\_Lund\_13.2018\_55.7083\_855.pdf



# Lund

Map data © OpenStreetMap contributors

lon 13.16096 lat 55.72049 [ nom. scale = 1 / 5000 ]



lon 13.18140 lat 55.72857

pdfmap 20250209 112305 Lund\_13.2018\_55.7083\_855.pdf



Map data © OpenStreetMap contributors

lon 13.18140 lat 55.72049 [nom. scale = 1 / 5000]

lon 13.20184 lat 55.72857

pdfmap\_20250209\_112305\_Lund\_13.2018\_55.7083\_855.pdf

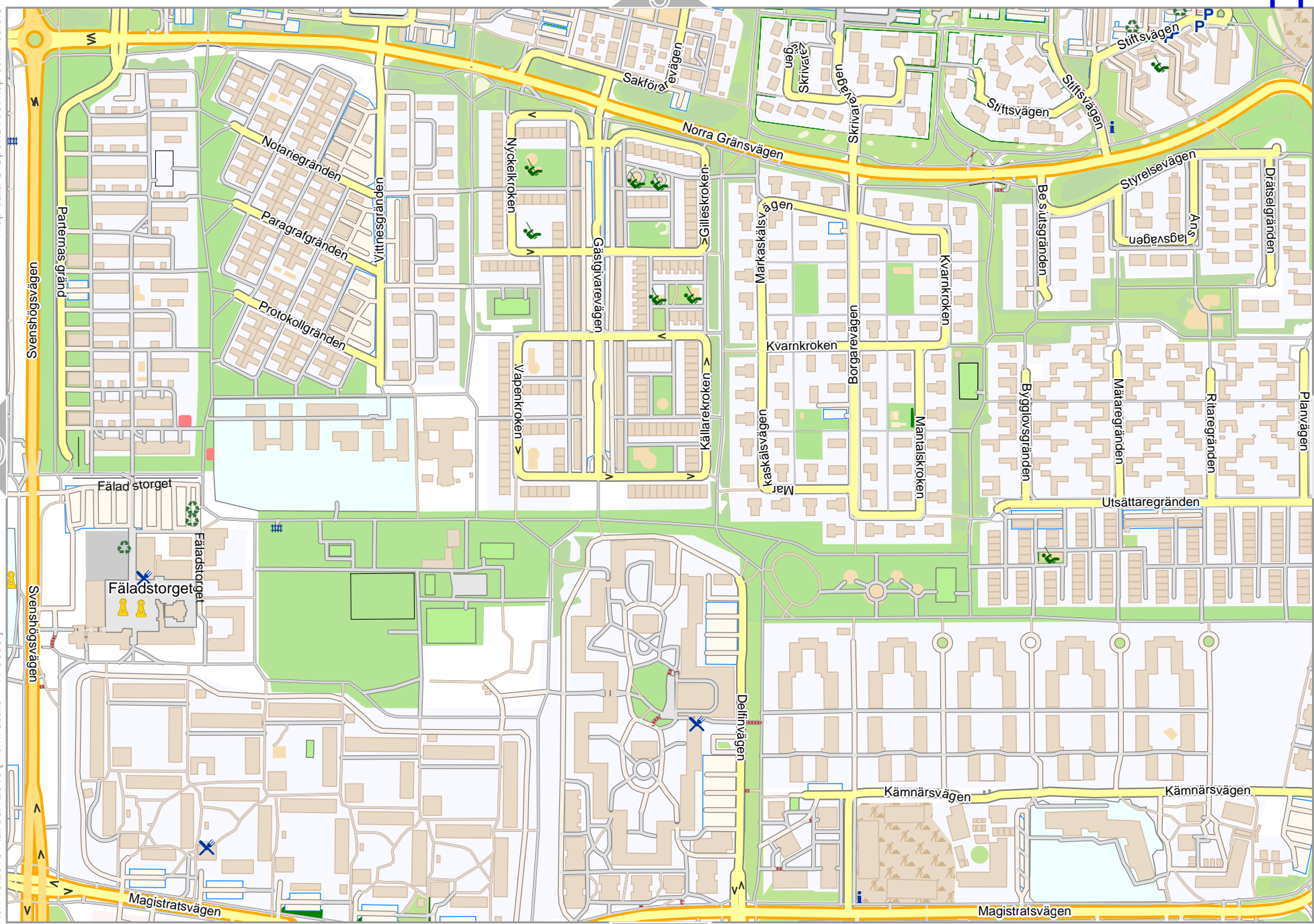




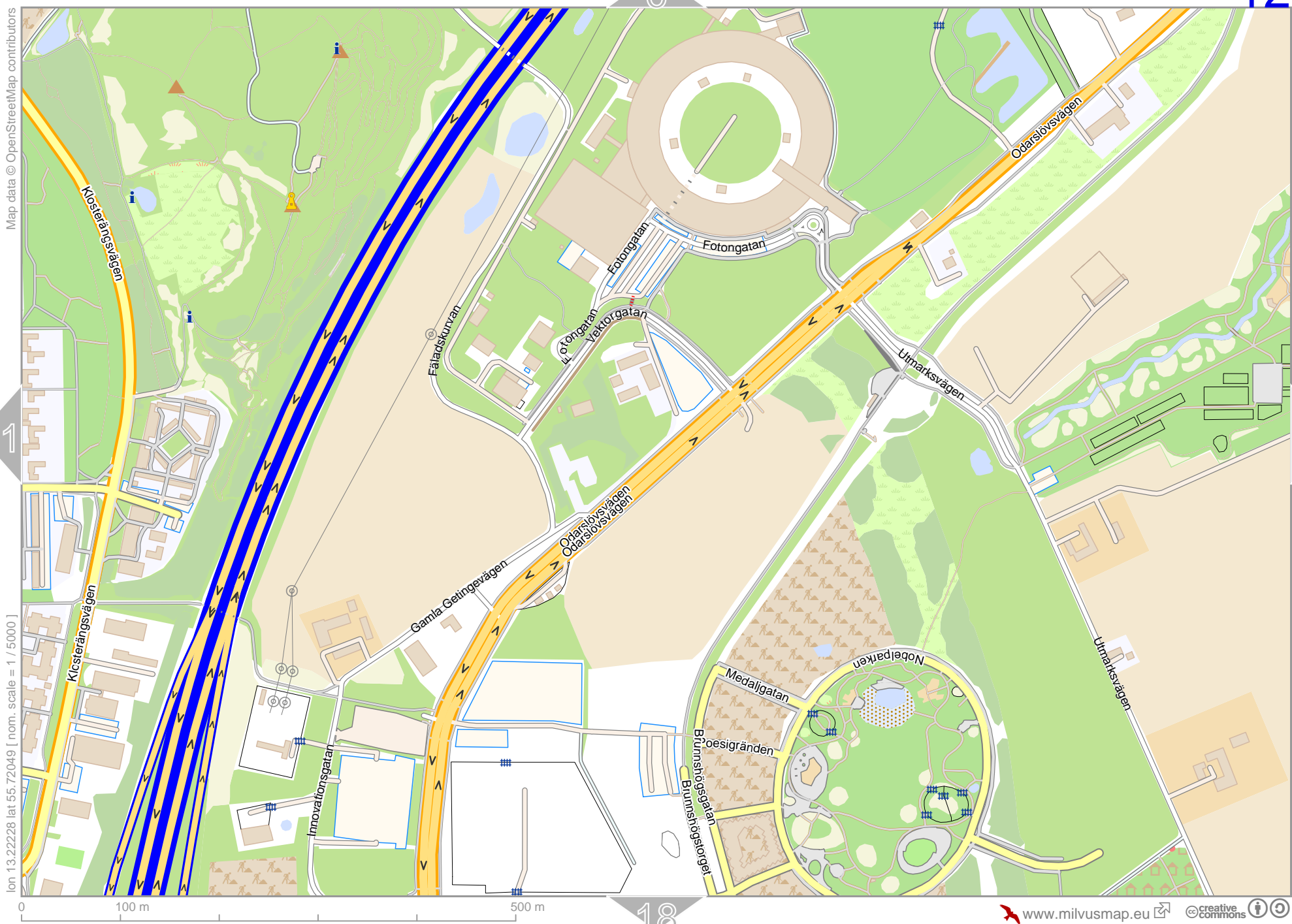
# Lund

Map data © OpenStreetMap contributors

lon 13.20184 lat 55.72049 [nom. scale = 1 / 5000]







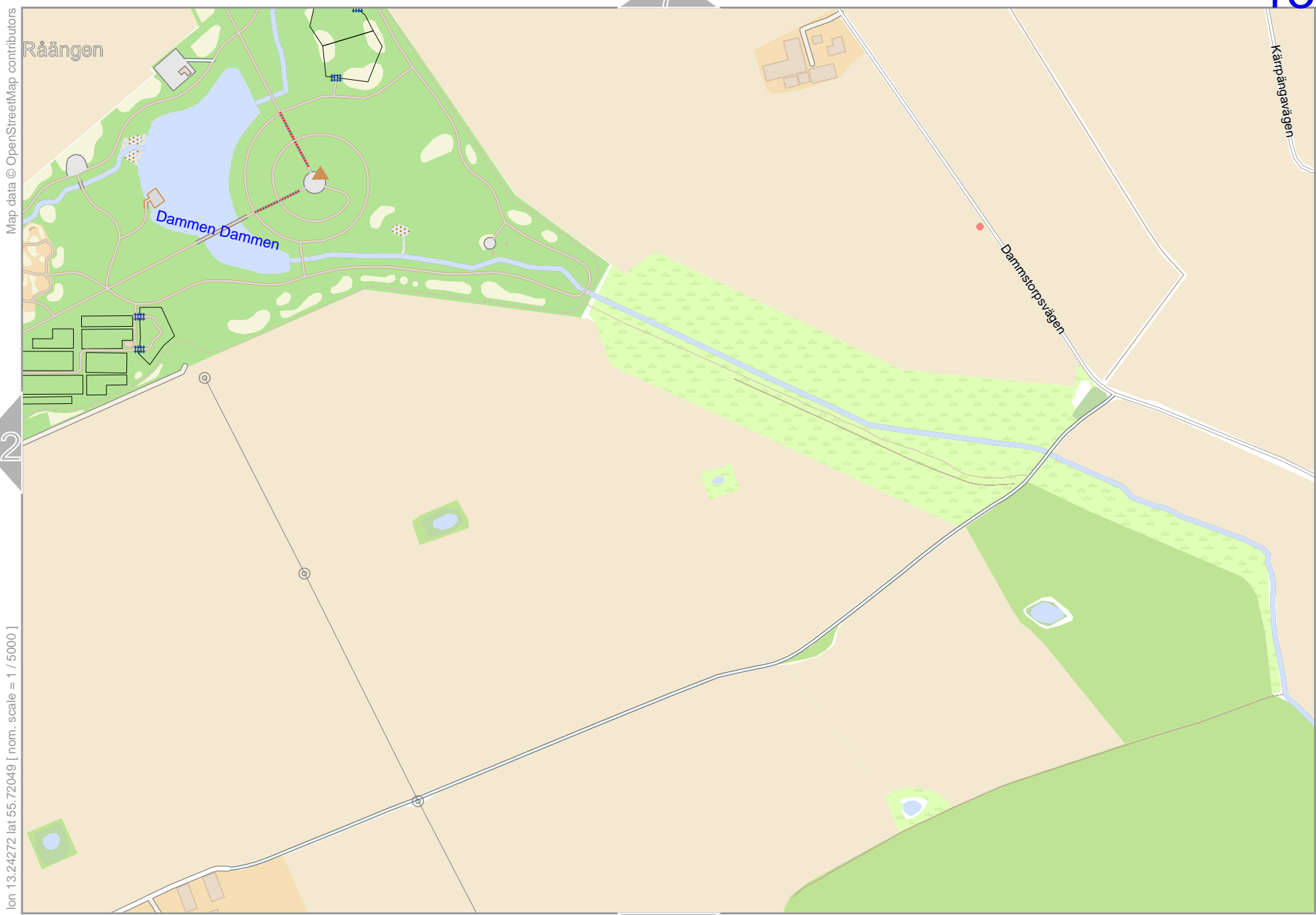
Map data © OpenStreetMap contributors

lon 13.22228 lat 55.72049 [nom. scale = 1 / 5000]

0 100 m 500 m

lon 13.24272 lat 55.72857

pdfmap\_20250209\_112305\_Lund\_13.2018\_55.7083\_855.pdf



Map data © OpenStreetMap contributors

lon 13.26316 lat 55.72857

pdfmap\_20250209\_112305\_Lund\_13.2018\_55.7083\_855.pdf

lon 13.24272 lat 55.72049 [ nom. scale = 1 / 5000 ]



12

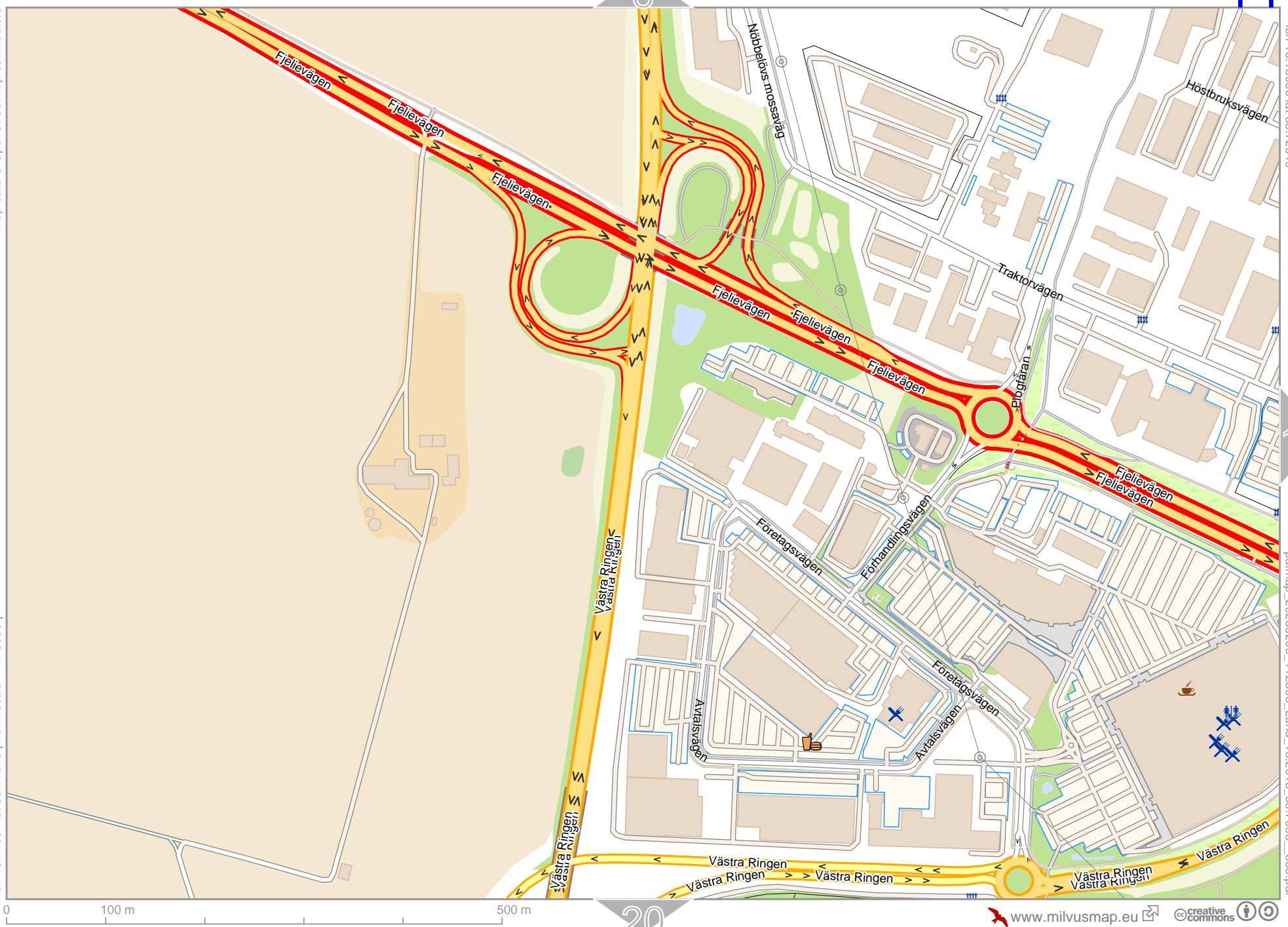
7

19

# Lund

Map data © OpenStreetMap contributors

lon 13.14051 lat 55.71240 [ nom. scale = 1 / 5000 ]

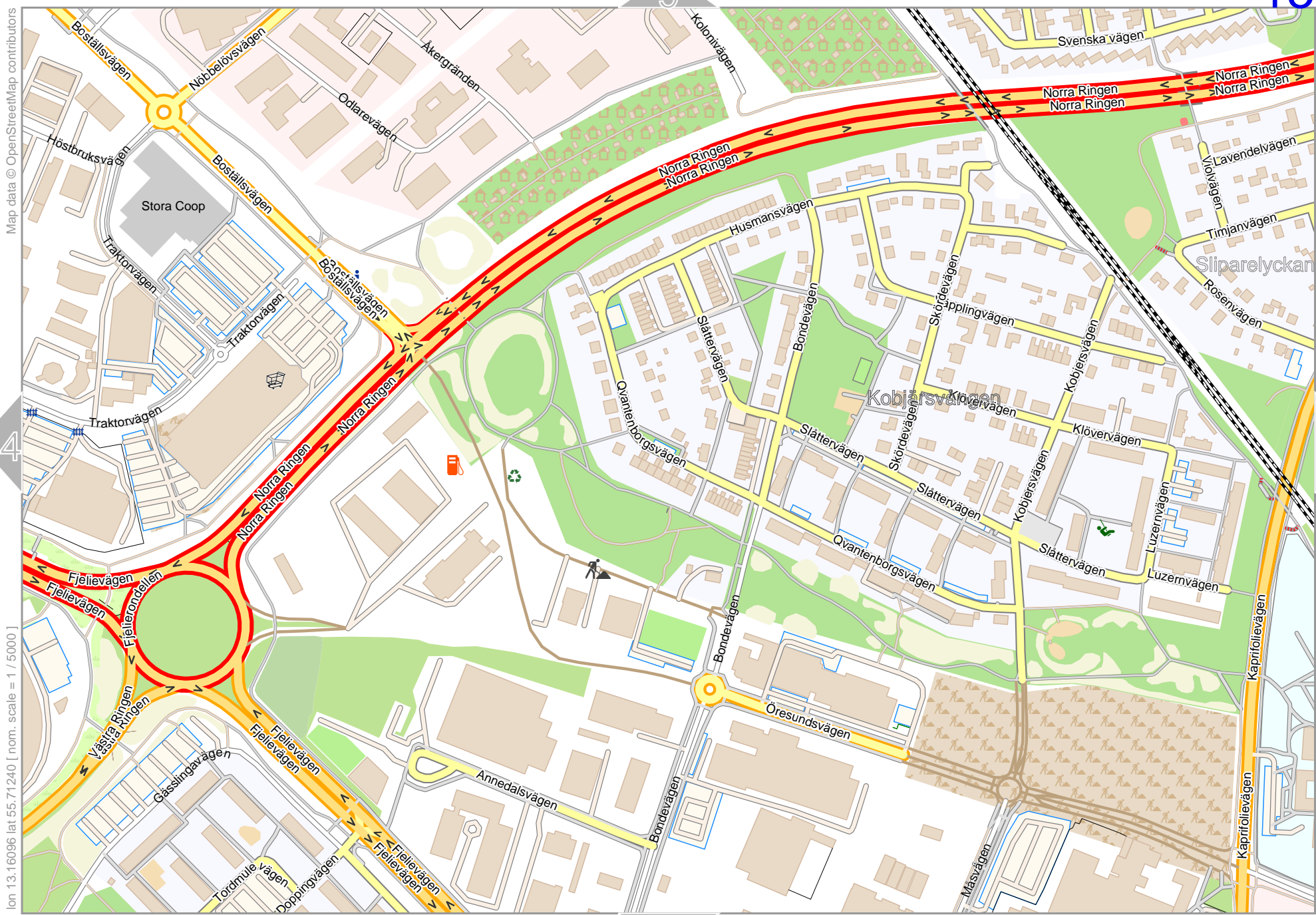


lon 13.16096 lat 55.72049

pdfmap\_20250209\_112305\_Lund\_13.2018\_55.7083\_855.pdf







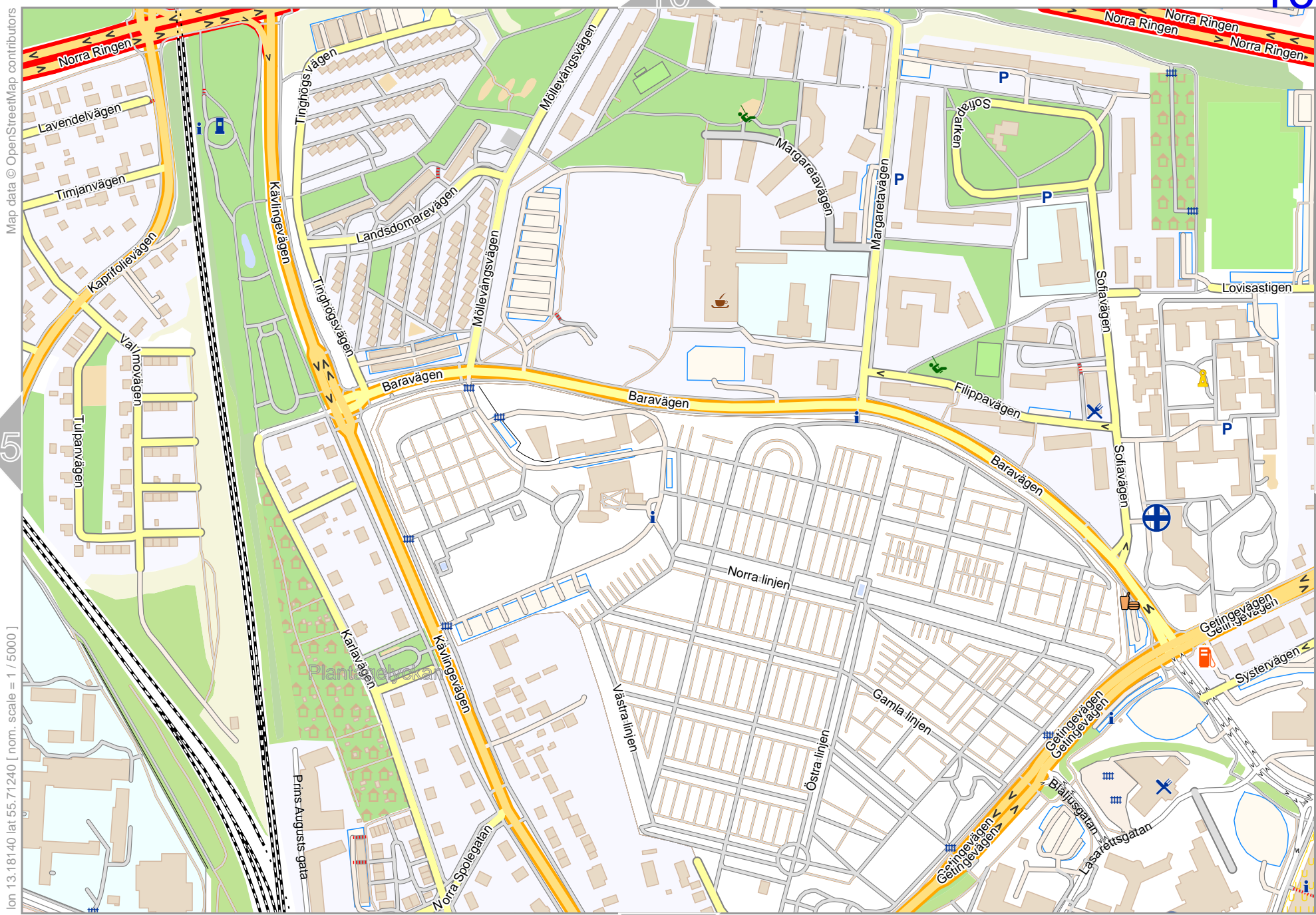
Map data © OpenStreetMap contributors

lon 13.16096 lat 55.71240 [ nom. scale = 1 / 5000 ]

lon 13.18140 lat 55.72049

pdfmap\_20250209\_112305\_Lund\_13.2018\_55.7083\_855.pdf





Map data © OpenStreetMap contributors

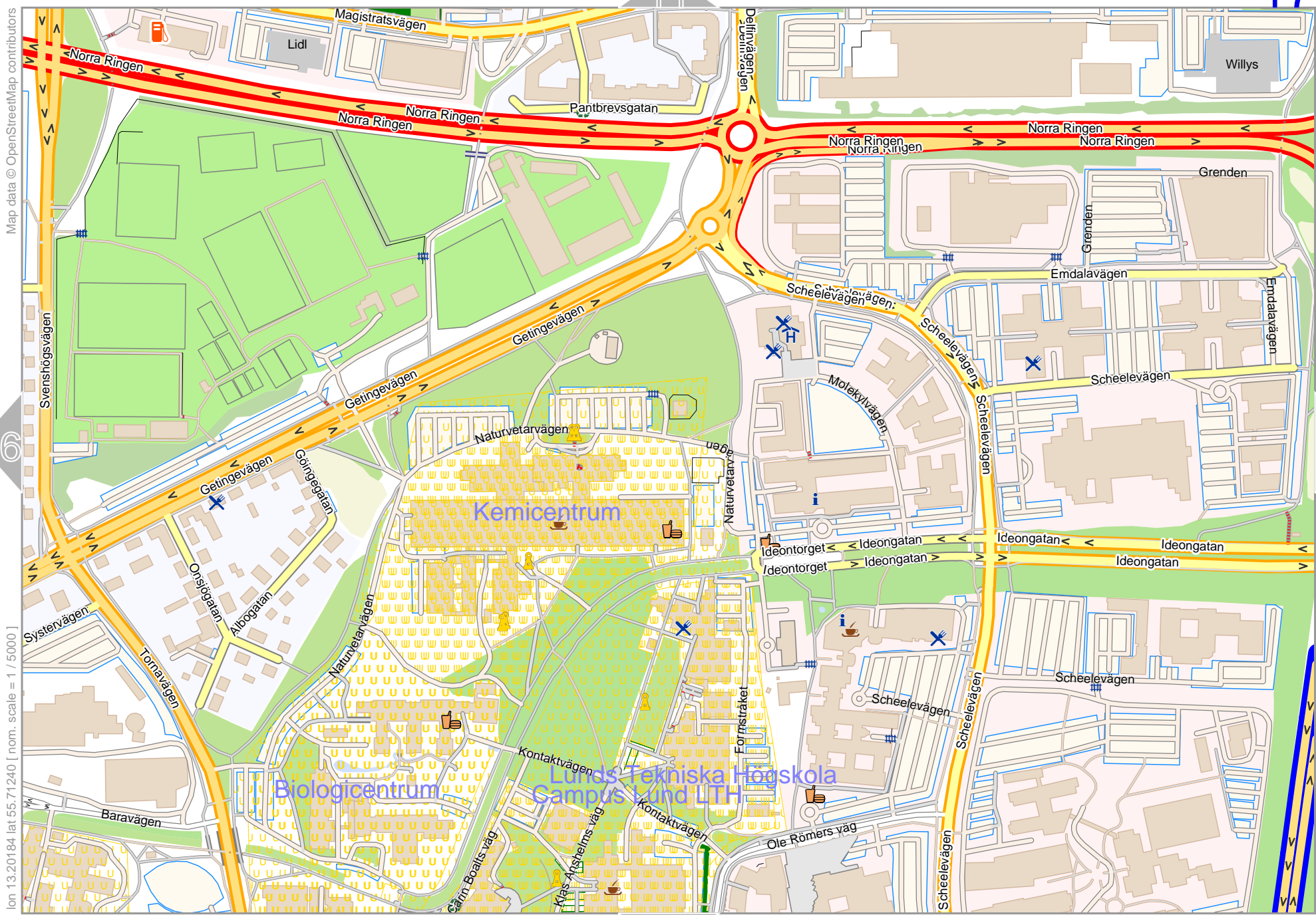
lon 13.18140 lat 55.71240 [ nom. scale = 1 / 5000 ]

lon 13.20184 lat 55.72049

pdfmap\_20250209\_112305\_Lund\_13.2018\_55.7083\_855.pdf







Map data © OpenStreetMap contributors

lon 13.22228 lat 55.72049

lon 13.20184 lat 55.71240 [ nom. scale = 1 / 5000 ]

pdfmap\_20250209\_112305\_Lund\_13.2018\_55.7083\_855.pdf



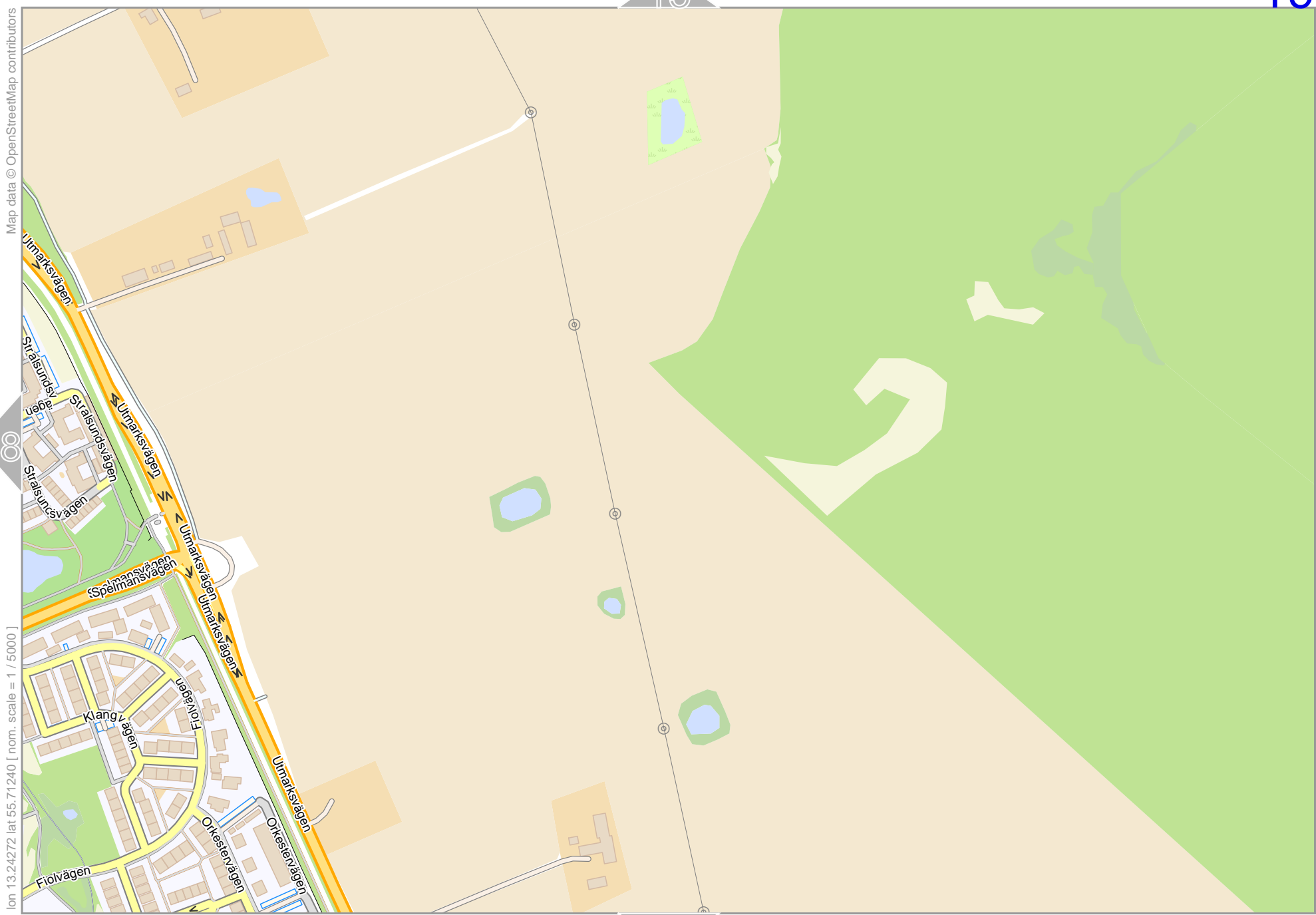


Lund

Map data © OpenStreetMap contributors

lon 13.22228 lat 55.71240 [ nom. scale = 1 / 5000 ]





Map data © OpenStreetMap contributors

lon 13.24272 lat 55.71240 [ nom. scale = 1 / 5000 ]

lon 13.26316 lat 55.72049

pdfmap\_20250209\_112305\_Lund\_13.2018\_55.7083\_855.pdf



Map data © OpenStreetMap contributors

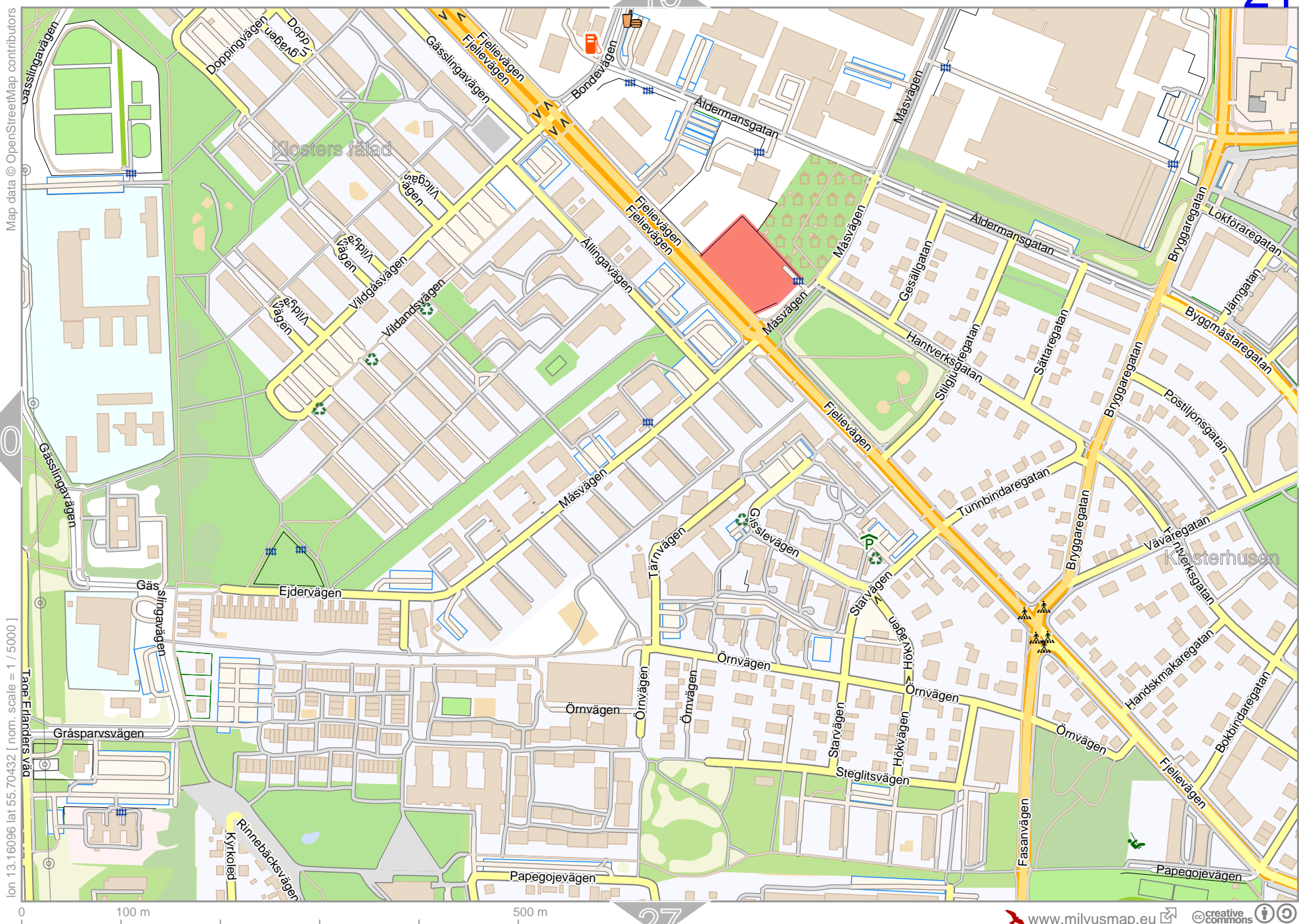
lon 13.14051 lat 55.70432 [nom. scale = 1 / 5000]

0 100 m 500 m

lon 13.16096 lat 55.71240

pdfmap\_20250209\_112305\_Lund\_13.2018\_55.7083\_855.pdf





Map data © OpenStreetMap contributors

lon 13.16096 lat 55.70432 [nom. scale = 1 / 5000]

lon 13.18140 lat 55.71240

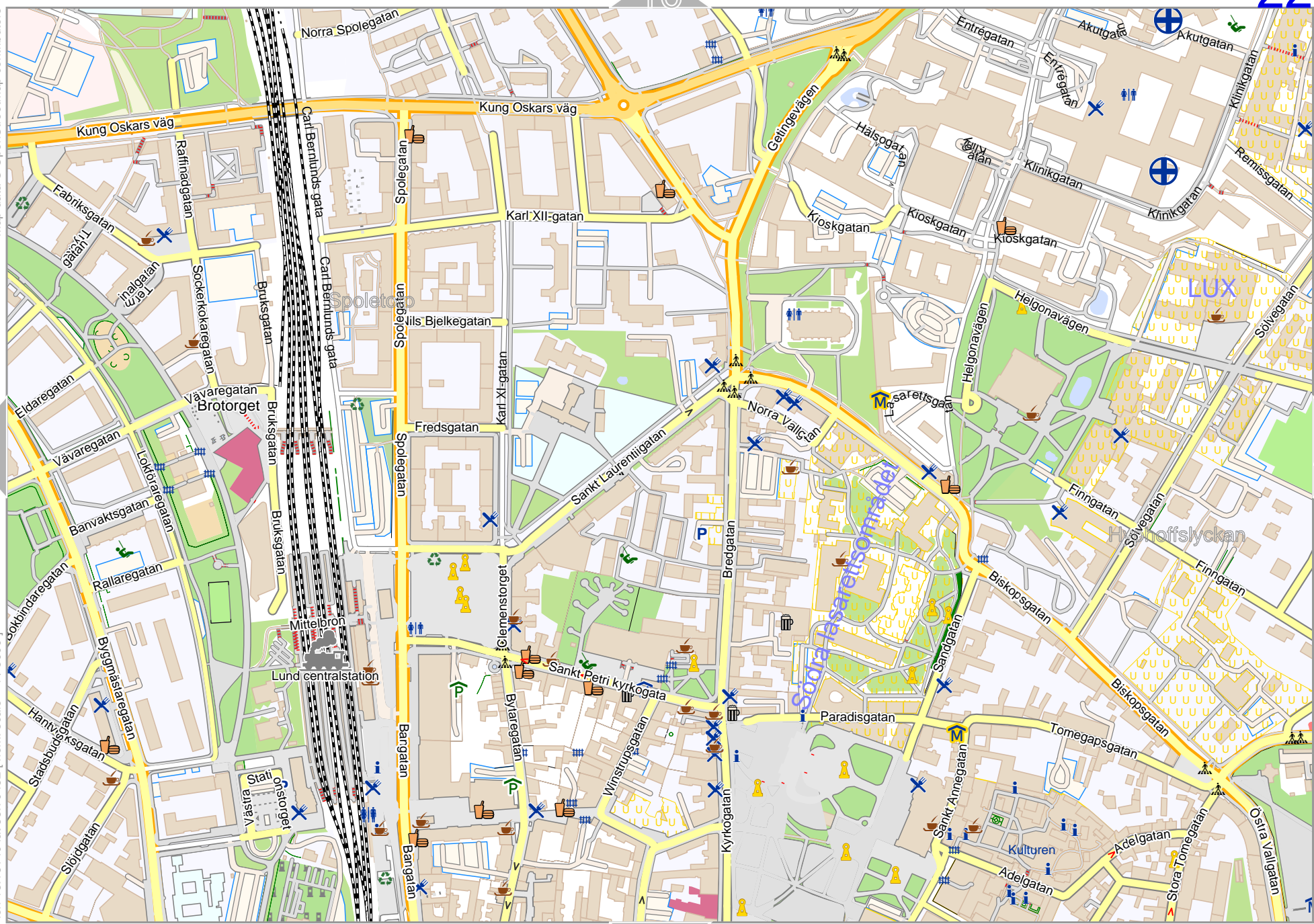
pdfmap 20250209 112305 Lund 13.2018 55.7083 855.pdf



# Lund

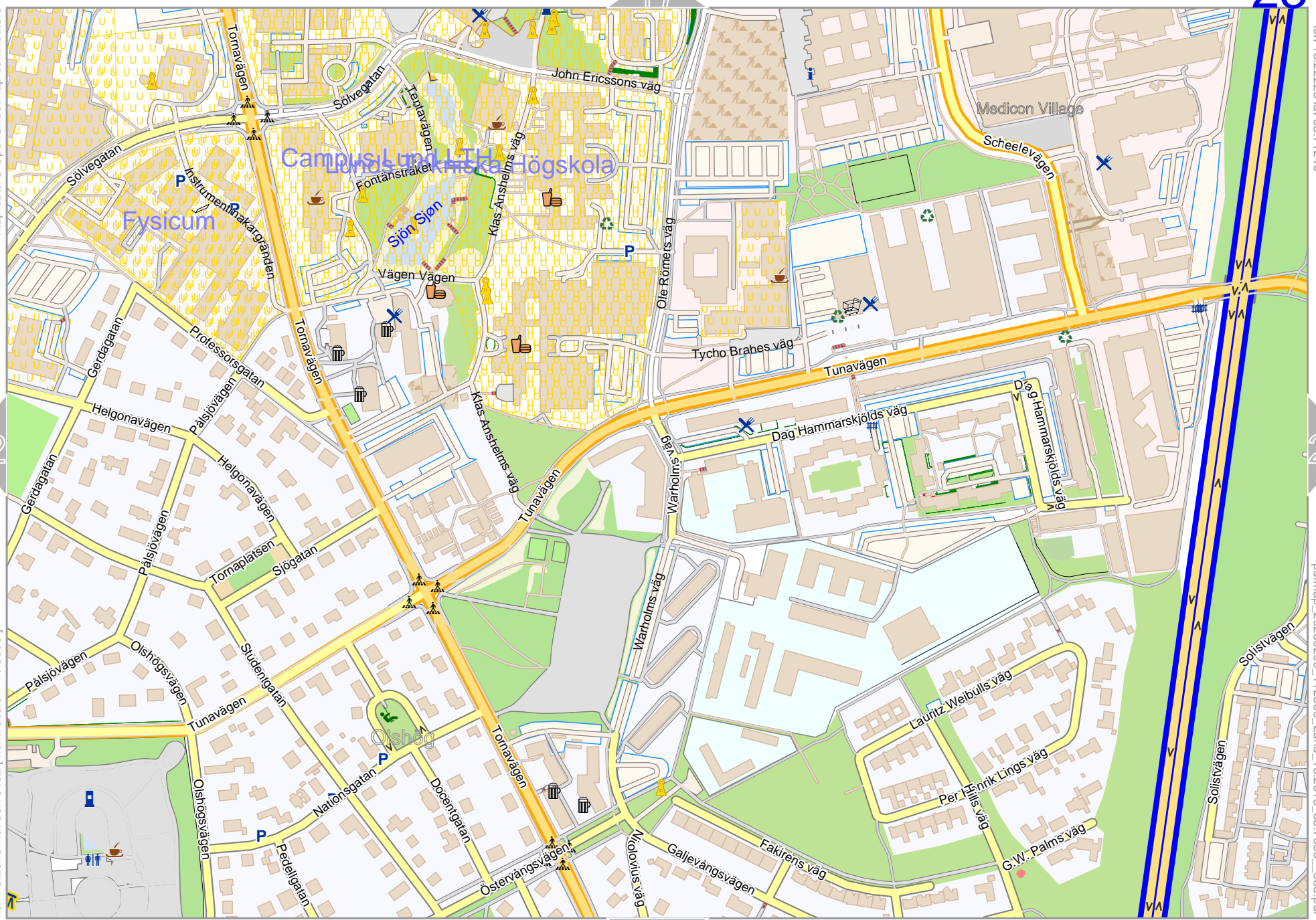
Map data © OpenStreetMap contributors

lon 13.18140 lat 55.70432 [nom. scale = 1 / 50000]

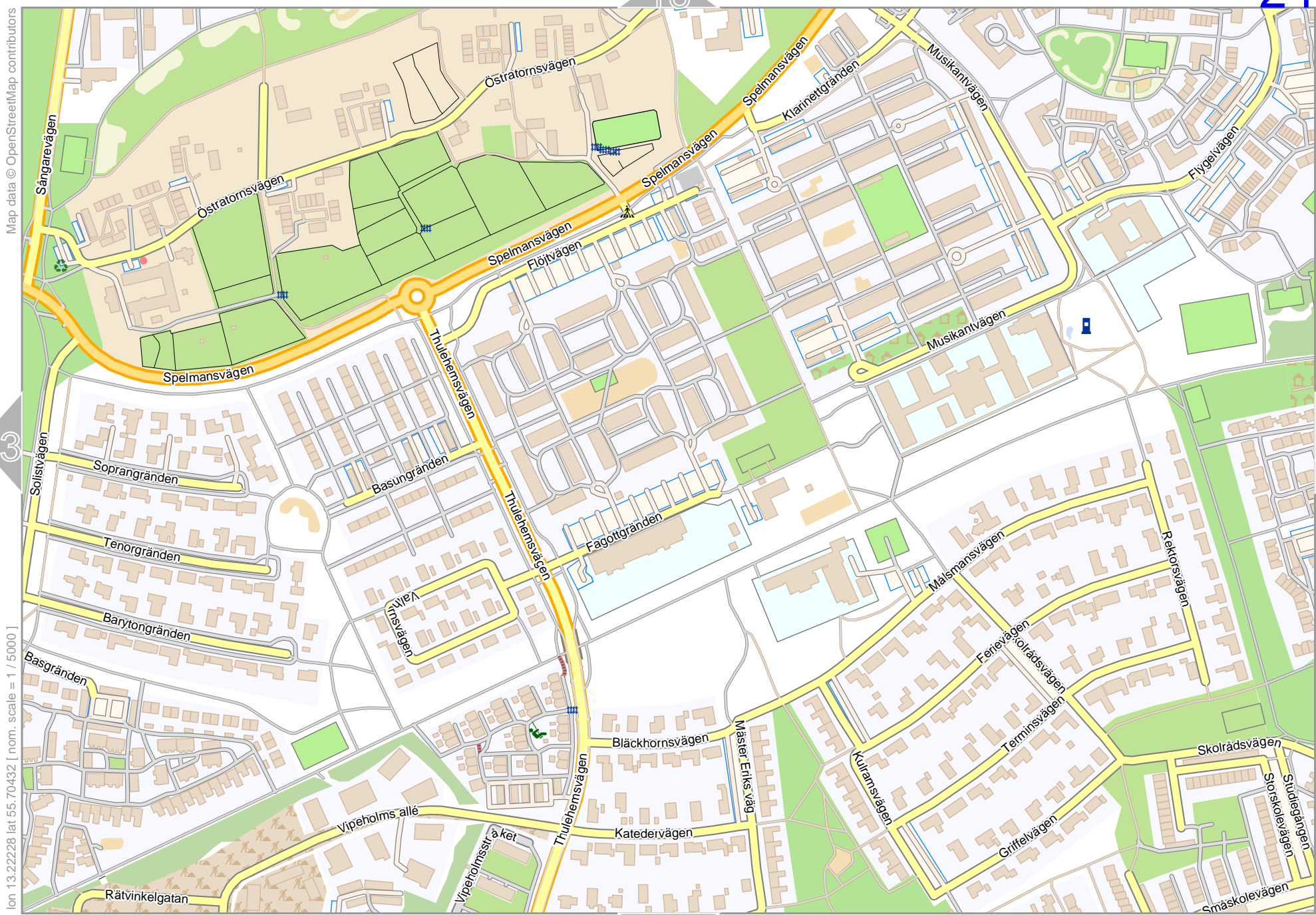


0 100 m 500 m









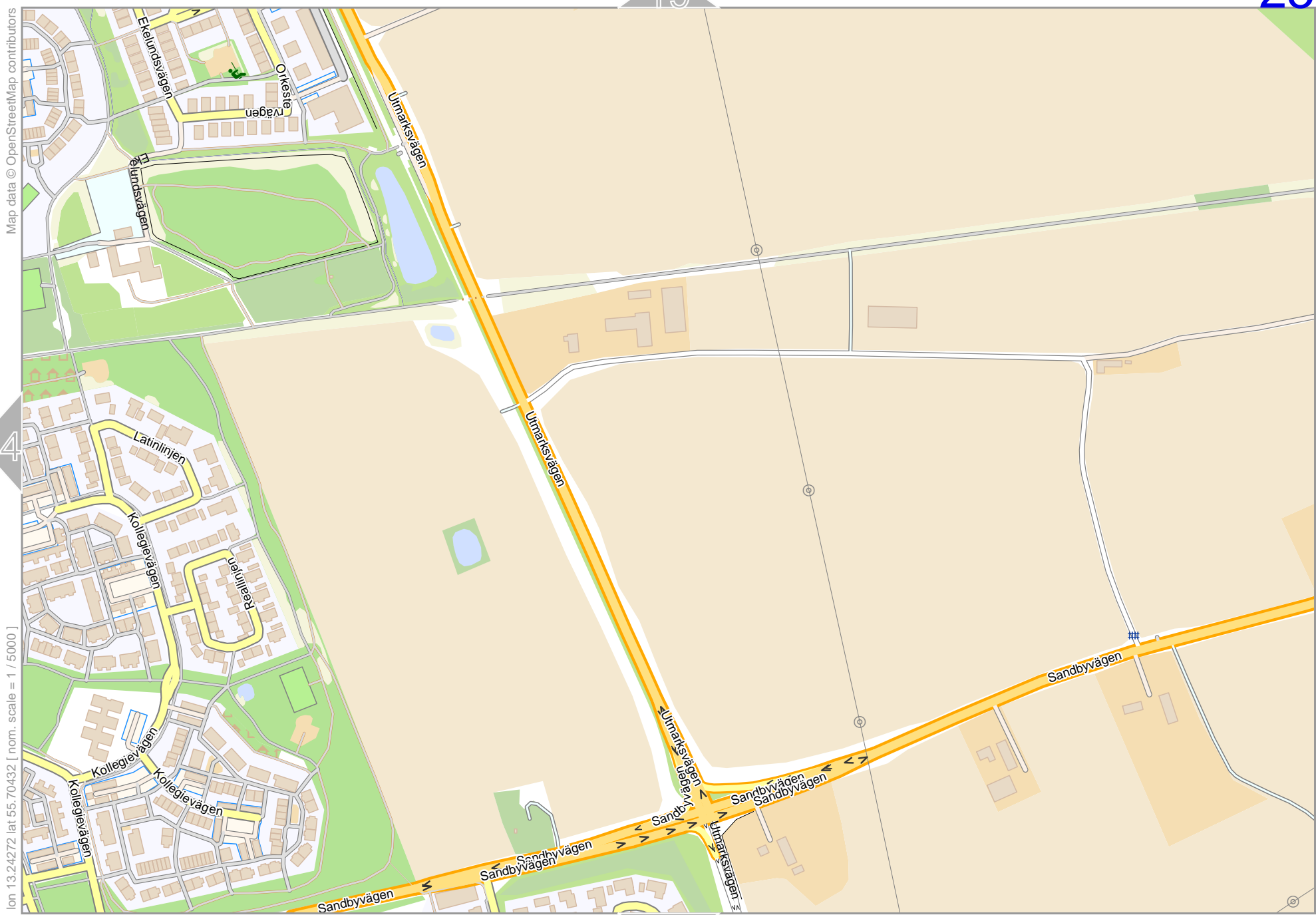
Map data © OpenStreetMap contributors

lon 13.22228 lat 55.70432 [nom. scale = 1 / 5000]

lon 13.24272 lat 55.71240

pdfmap\_20250209\_112305\_Lund\_13.2018\_55.7083\_855.pdf

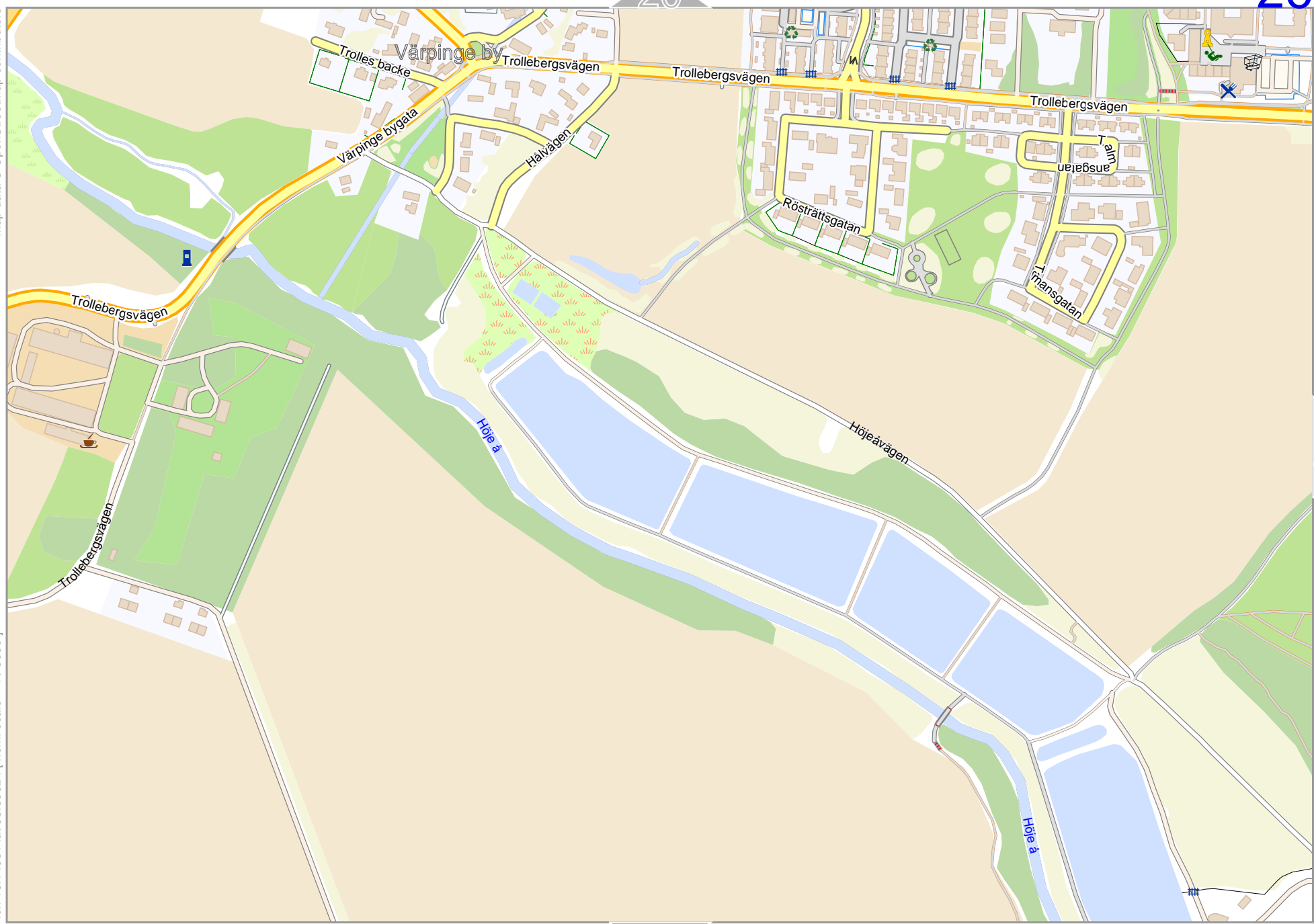




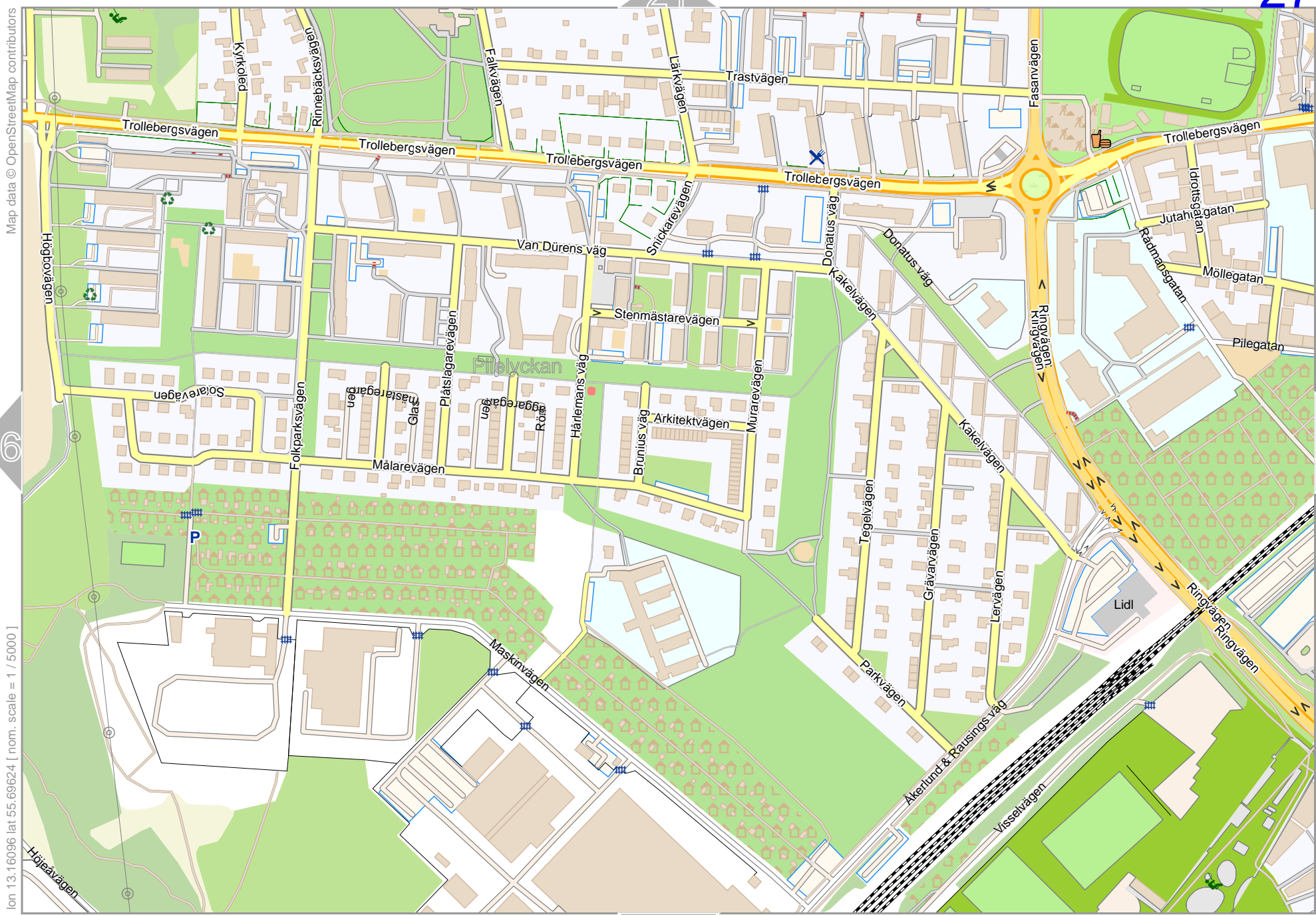
lon 13.24272 lat 55.70432 [nom. scale = 1 / 5000]

lon 13.26316 lat 55.71240

pdfmap\_20250209\_112305\_Lund\_13.2018\_55.7083\_855.pdf







Map data © OpenStreetMap contributors

lon 13.16096 lat 55.69624 [nom. scale = 1 / 5000]

lon 13.18140 lat 55.70432

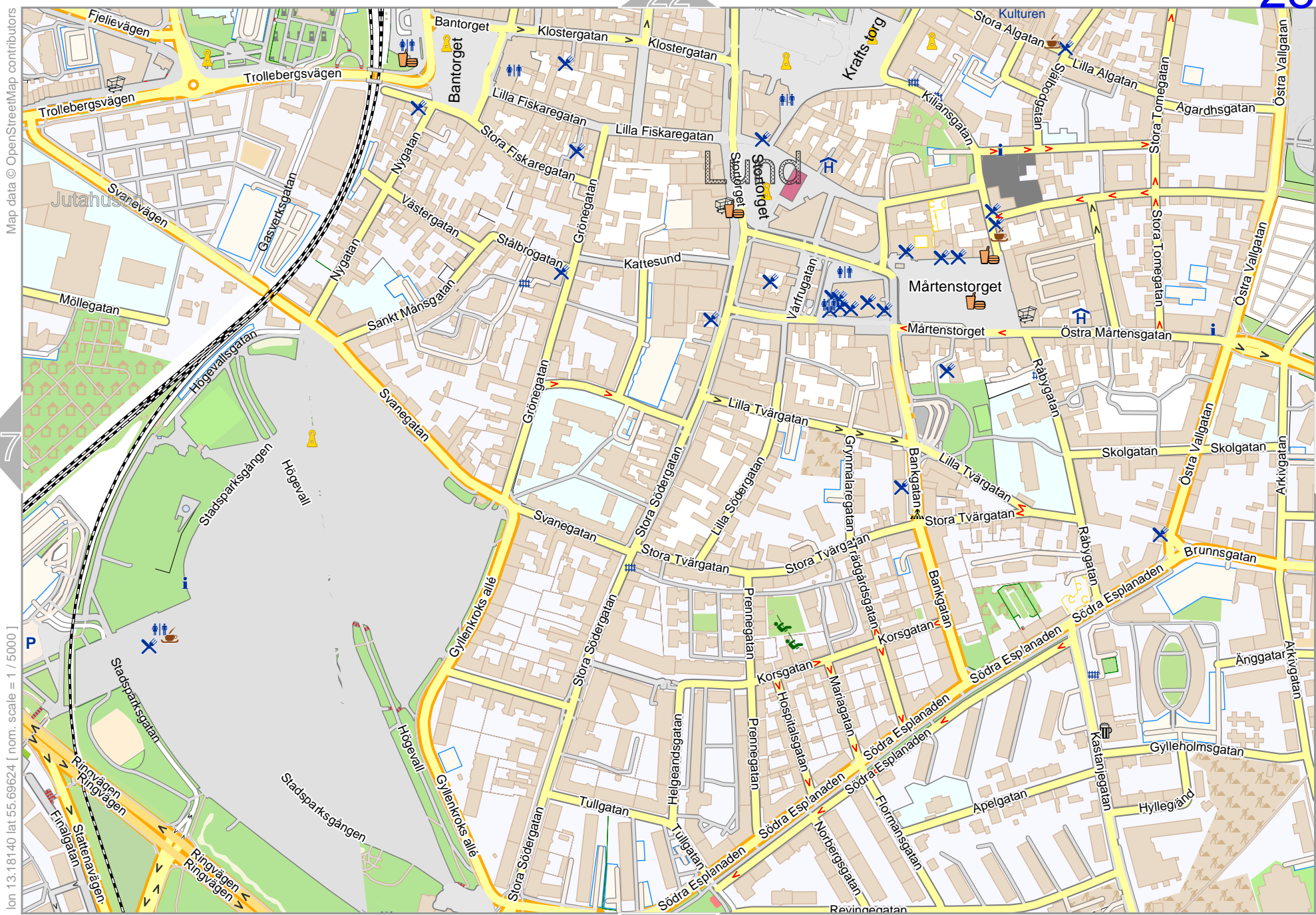
pdfmap\_20250209\_112305\_Lund\_13.2018\_55.7083\_855.pdf

26

28

21

33



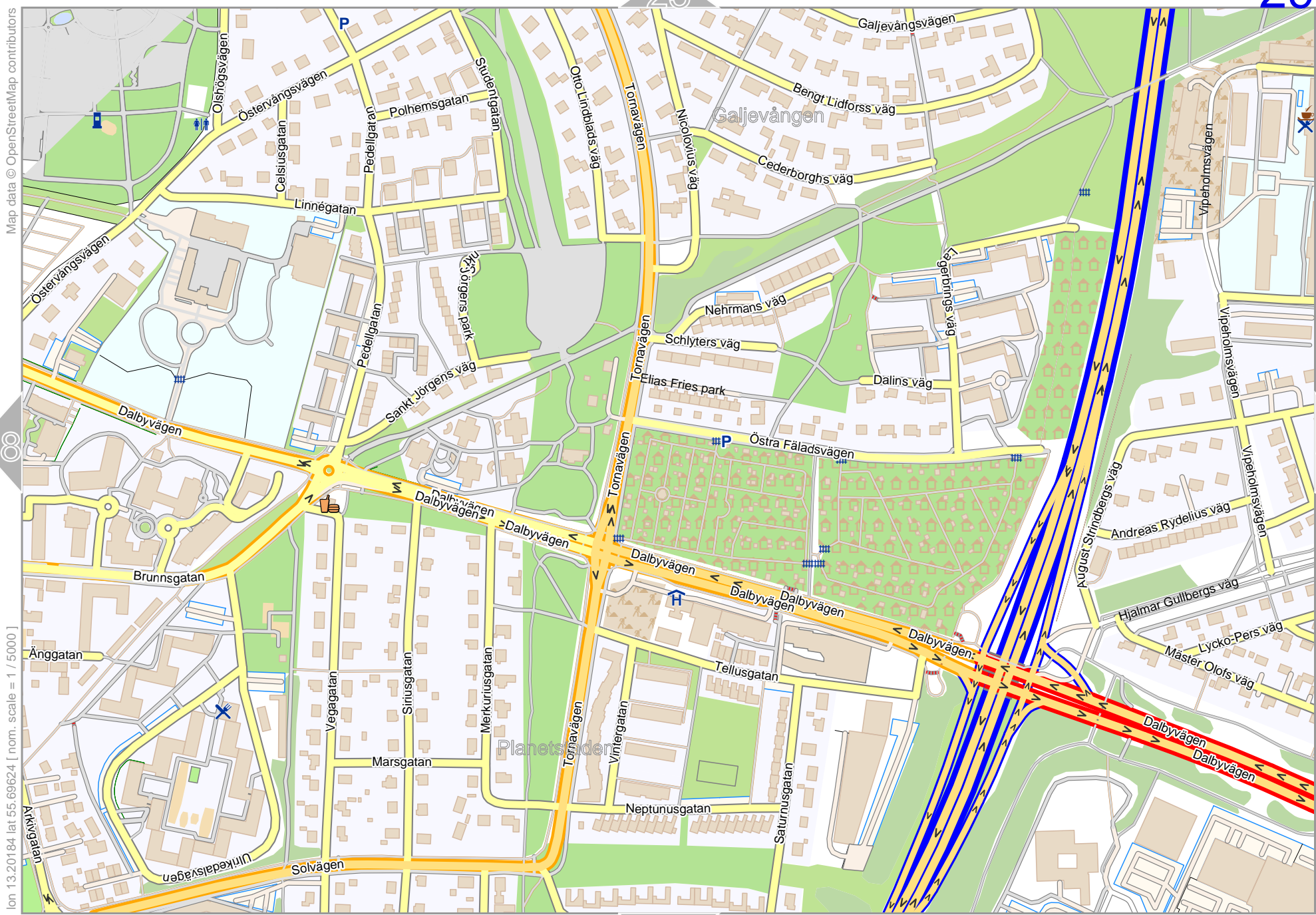
Map data © OpenStreetMap contributors

lon 13.18140 lat 55.69624 [nom. scale = 1 / 50000]

lon 13.20184 lat 55.70432

pdfmap\_20250209\_112305\_Lund\_13.2018\_55.7083\_855.pdf





Map data © OpenStreetMap contributors

lon 13.20184 lat 55.69624 [nom. scale = 1 / 50000]

lon 13.22228 lat 55.70432

pdfmap 20250209 112305 Lund 13.2018 55.7083 855.pdf

23

28

30

35



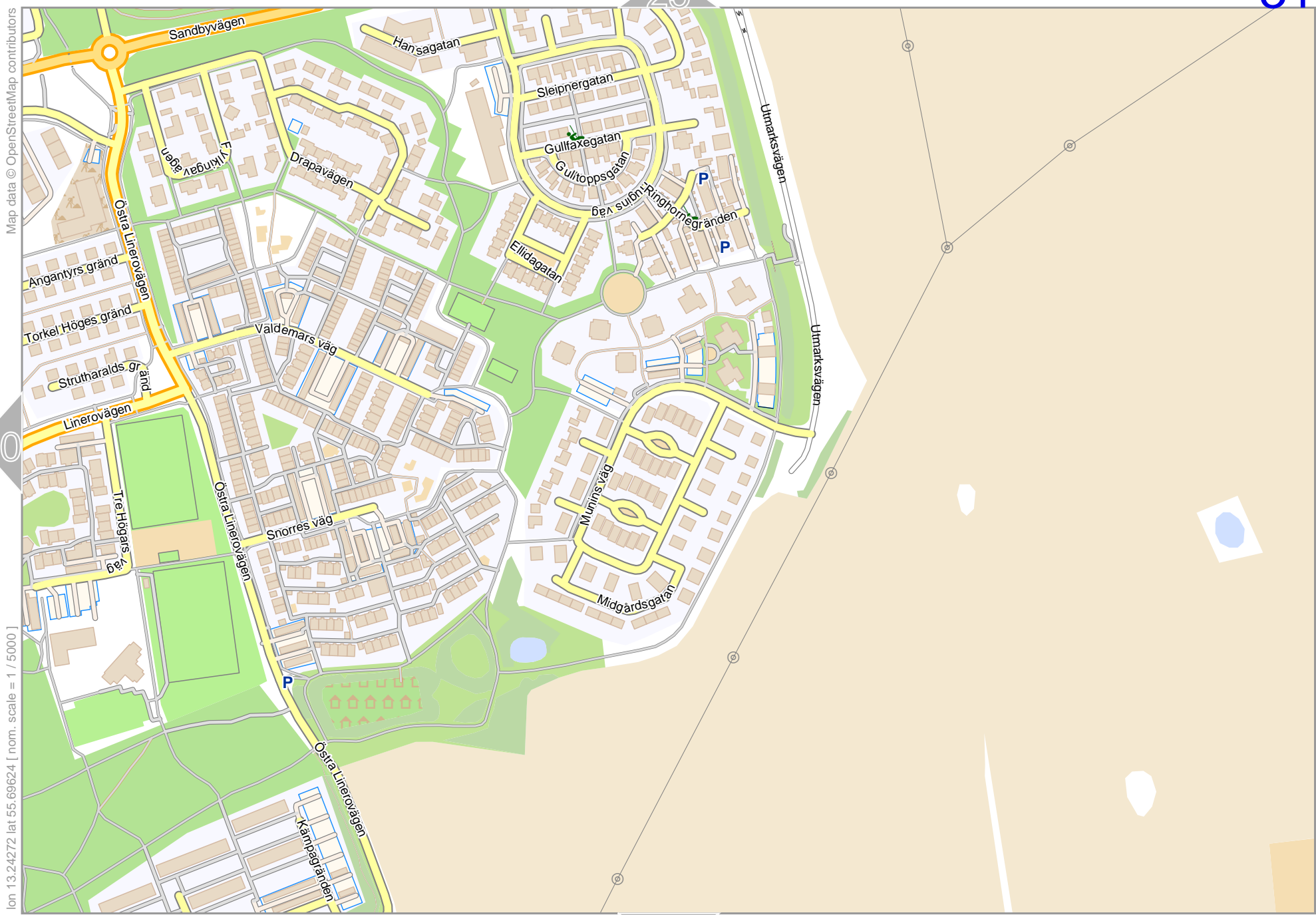


Map data © OpenStreetMap contributors

lon 13.22228 lat 55.69624 | nom. scale = 1 / 50000

pdfmap\_20250209\_112305\_Lund\_13.2018\_55.7083\_855.pdf





Map data © OpenStreetMap contributors

lon 13.24272 lat 55.69624 [ nom. scale = 1 / 5000 ]

lon 13.26316 lat 55.70432

pdfmap\_20250209\_112305\_Lund\_13.2018\_55.7083\_855.pdf

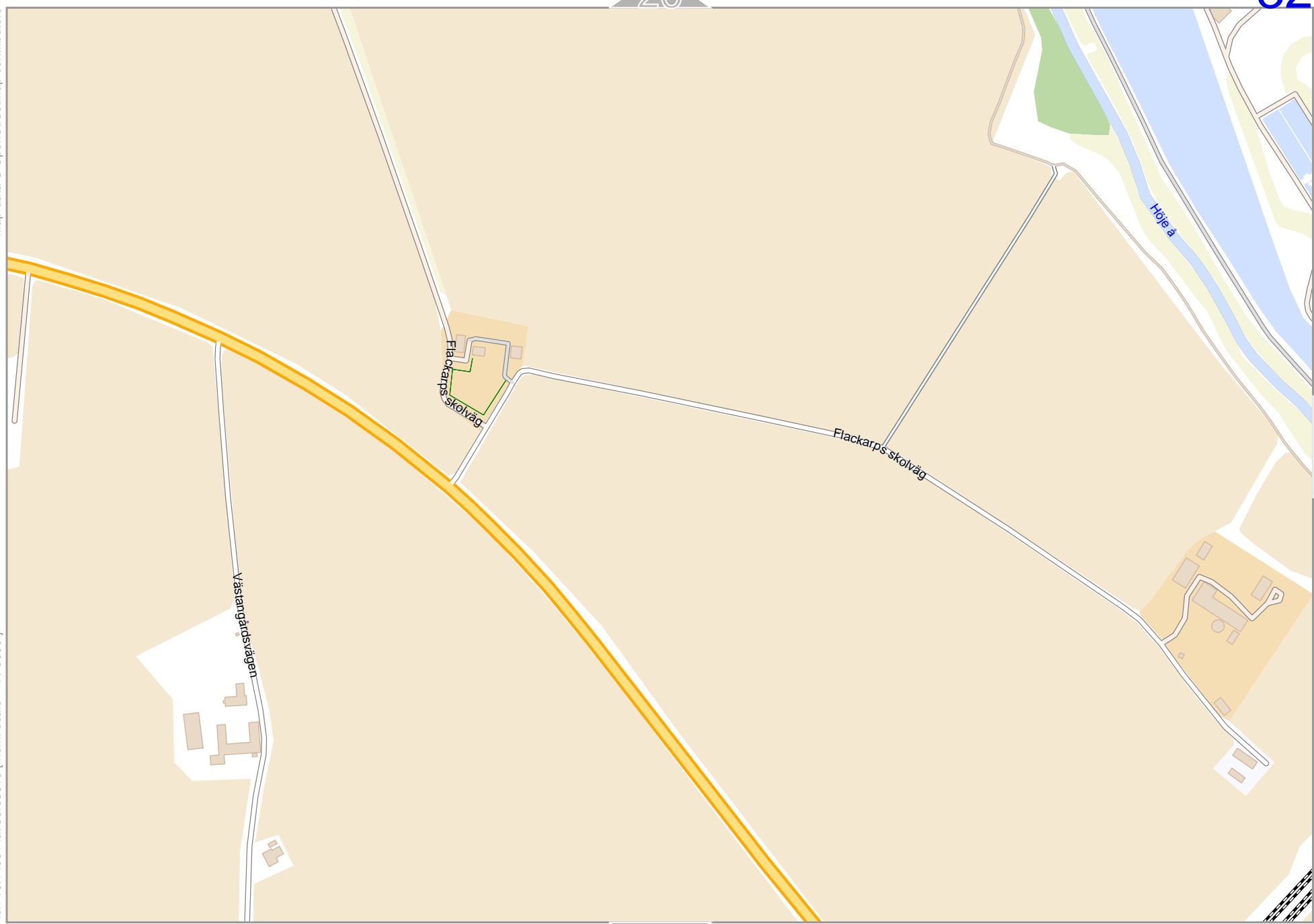


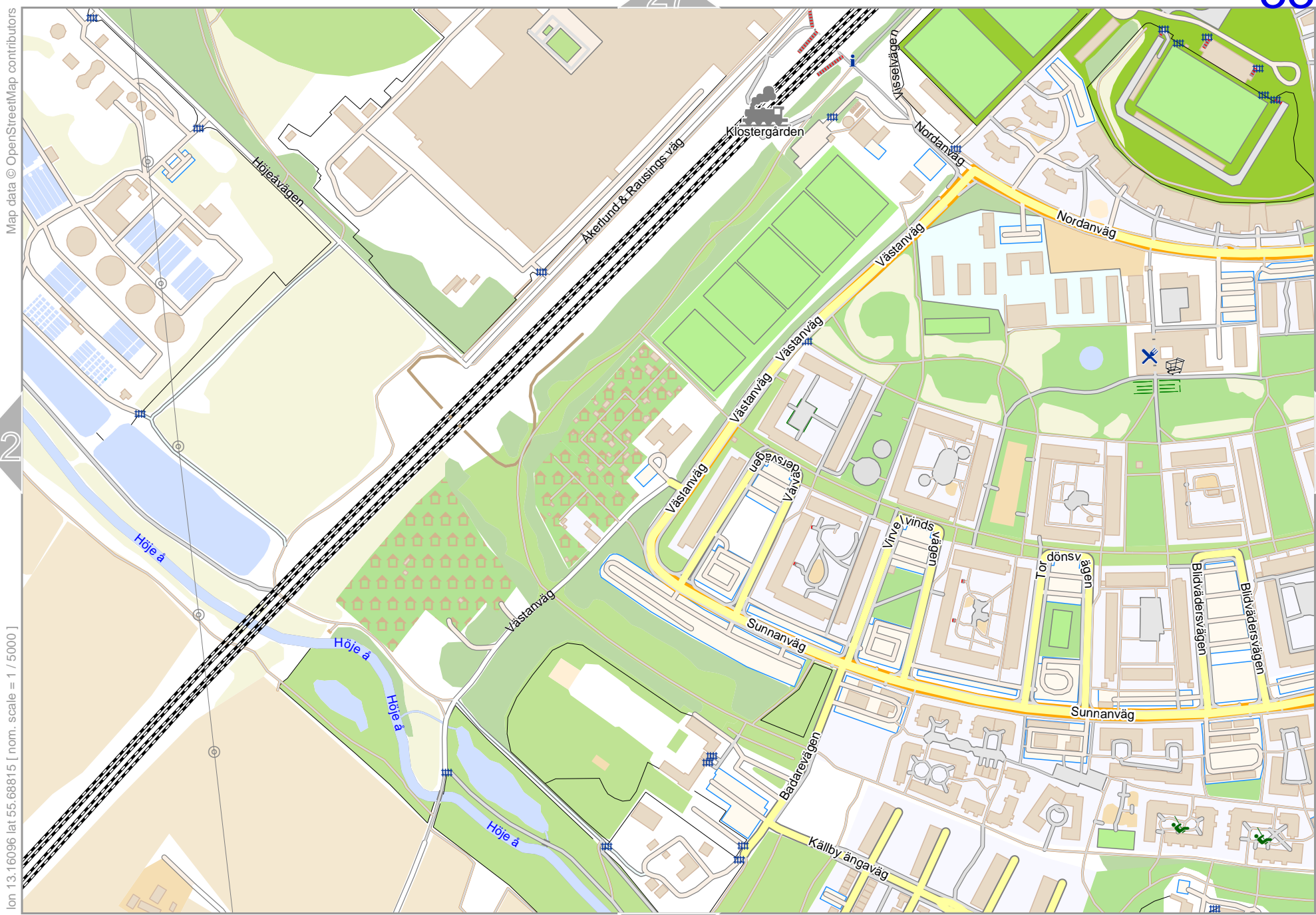
lon 13.16096 lat 55.69624

pdfmap\_20250209\_112305\_Lund\_13.2018\_55.7083\_855.pdf

Map data © OpenStreetMap contributors

lon 13.14051 lat 55.68815 [ nom. scale = 1 / 5000 ]

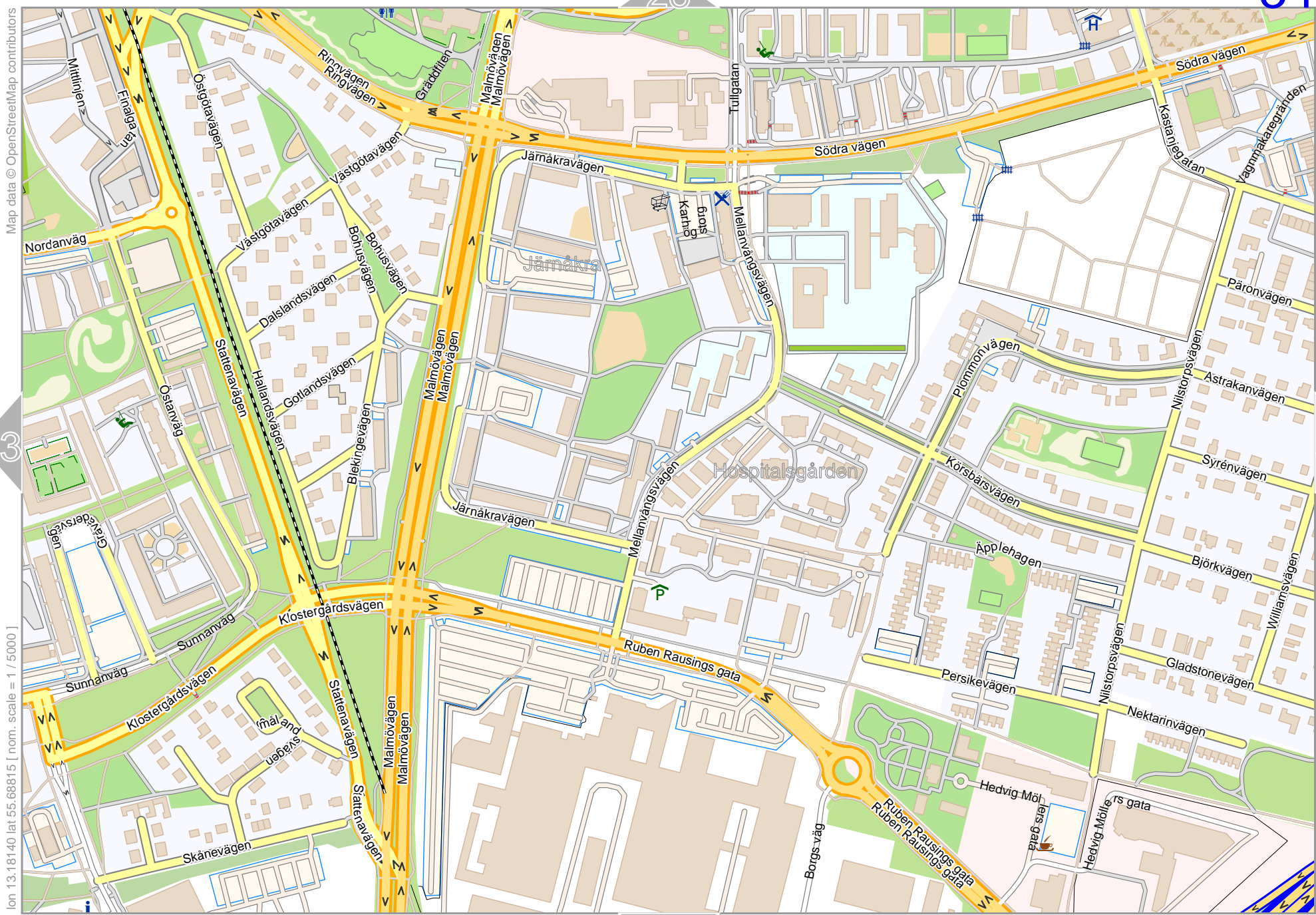




Map data © OpenStreetMap contributors

lon 13.16096 lat 55.68815 [ nom. scale = 1 / 5000 ]

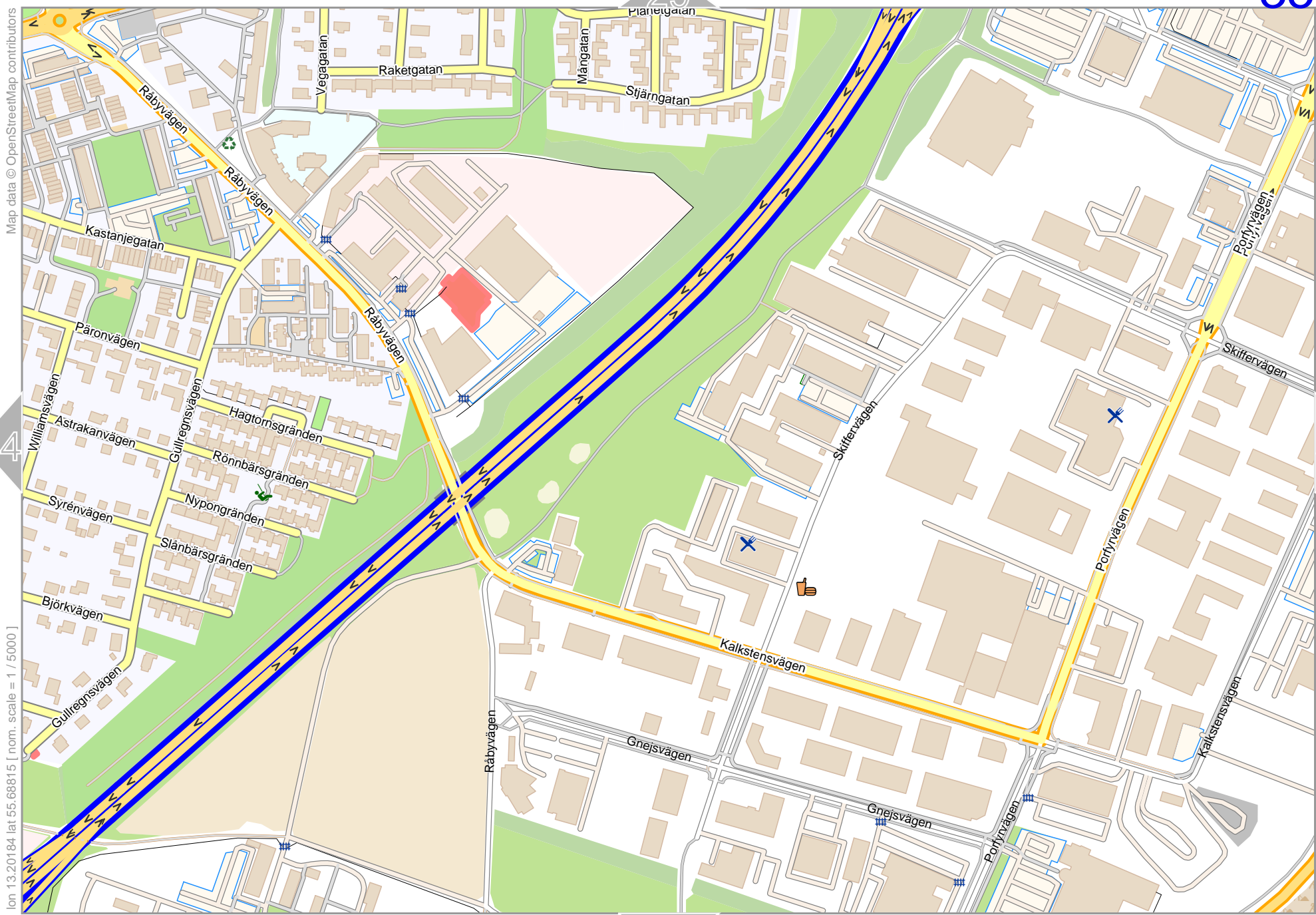




Map data © OpenStreetMap contributors

lon 13.18140 lat 55.68815 [ nom. scale = 1 / 5000 ]

0 100 m 500 m



Map data © OpenStreetMap contributors

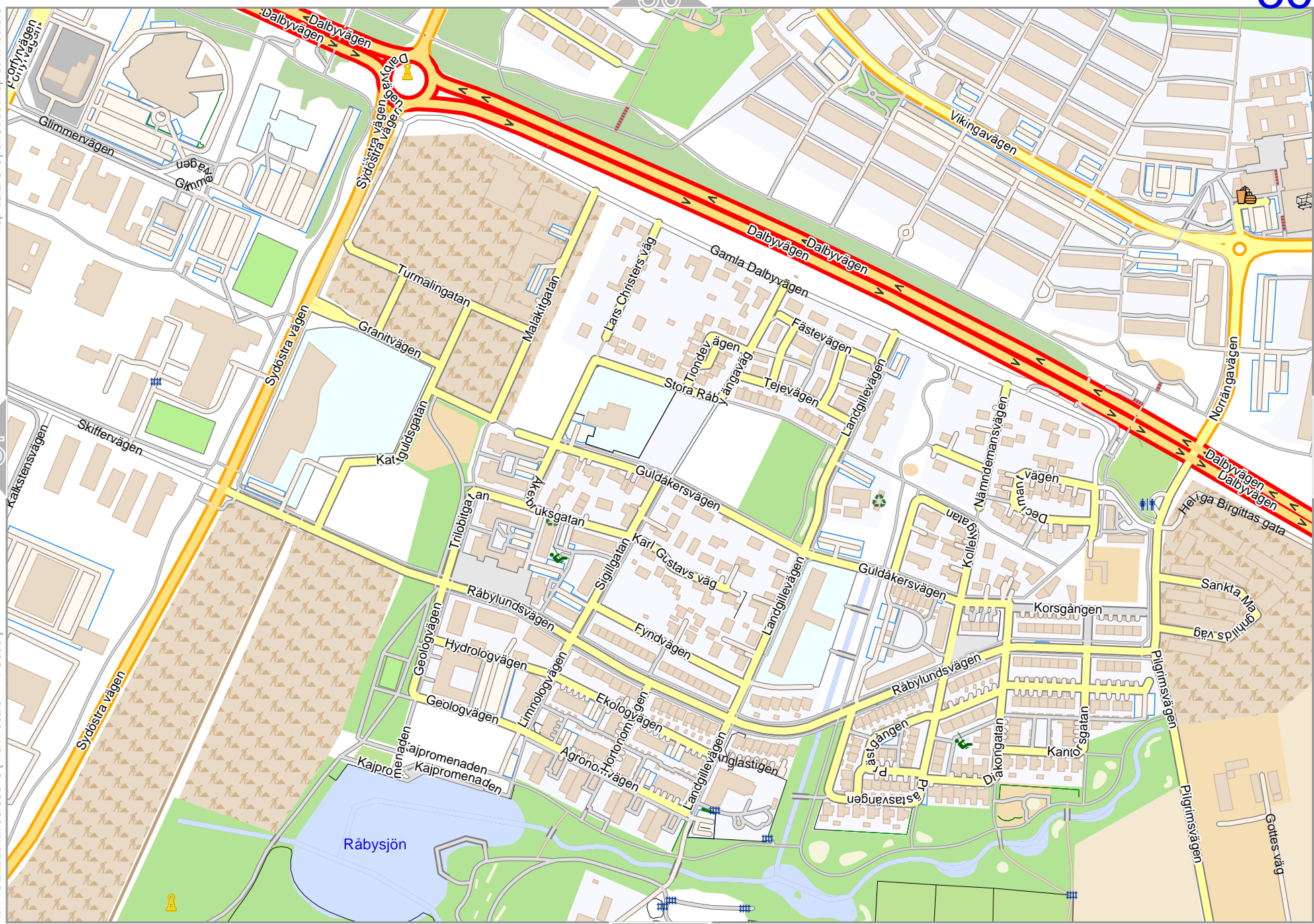
lon 13.20184 lat 55.68815 [ nom. scale = 1 / 5000 ]

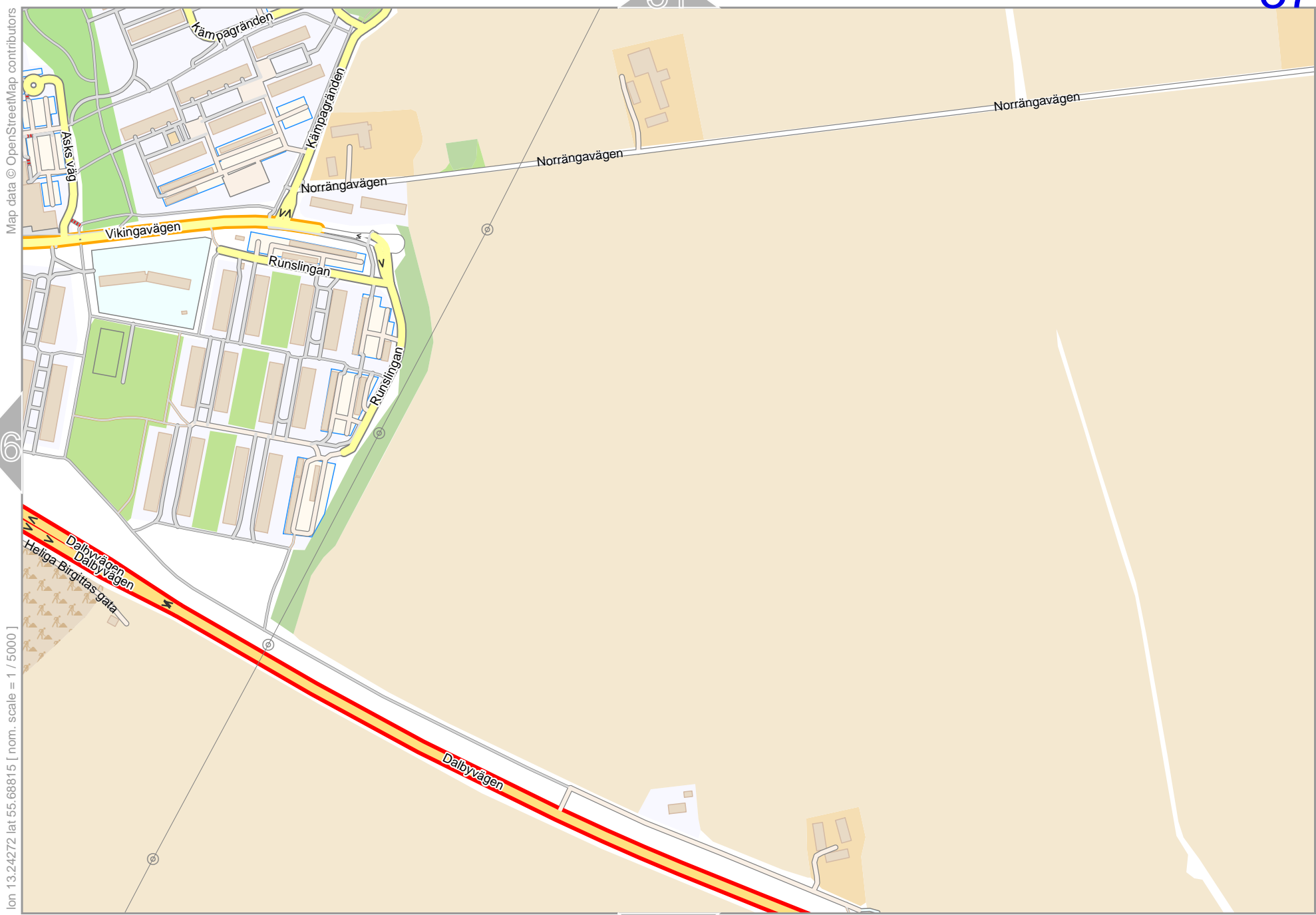
lon 13.22228 lat 55.69624

pdfmap\_20250209\_112305\_Lund\_13.2018\_55.7083\_855.pdf









Map data © OpenStreetMap contributors

lon 13.24272 lat 55.68815 [ nom. scale = 1 / 5000 ]

lon 13.26316 lat 55.69624

pdfmap\_20250209\_112305\_Lund\_13.2018\_55.7083\_855.pdf



# Lund

32

38

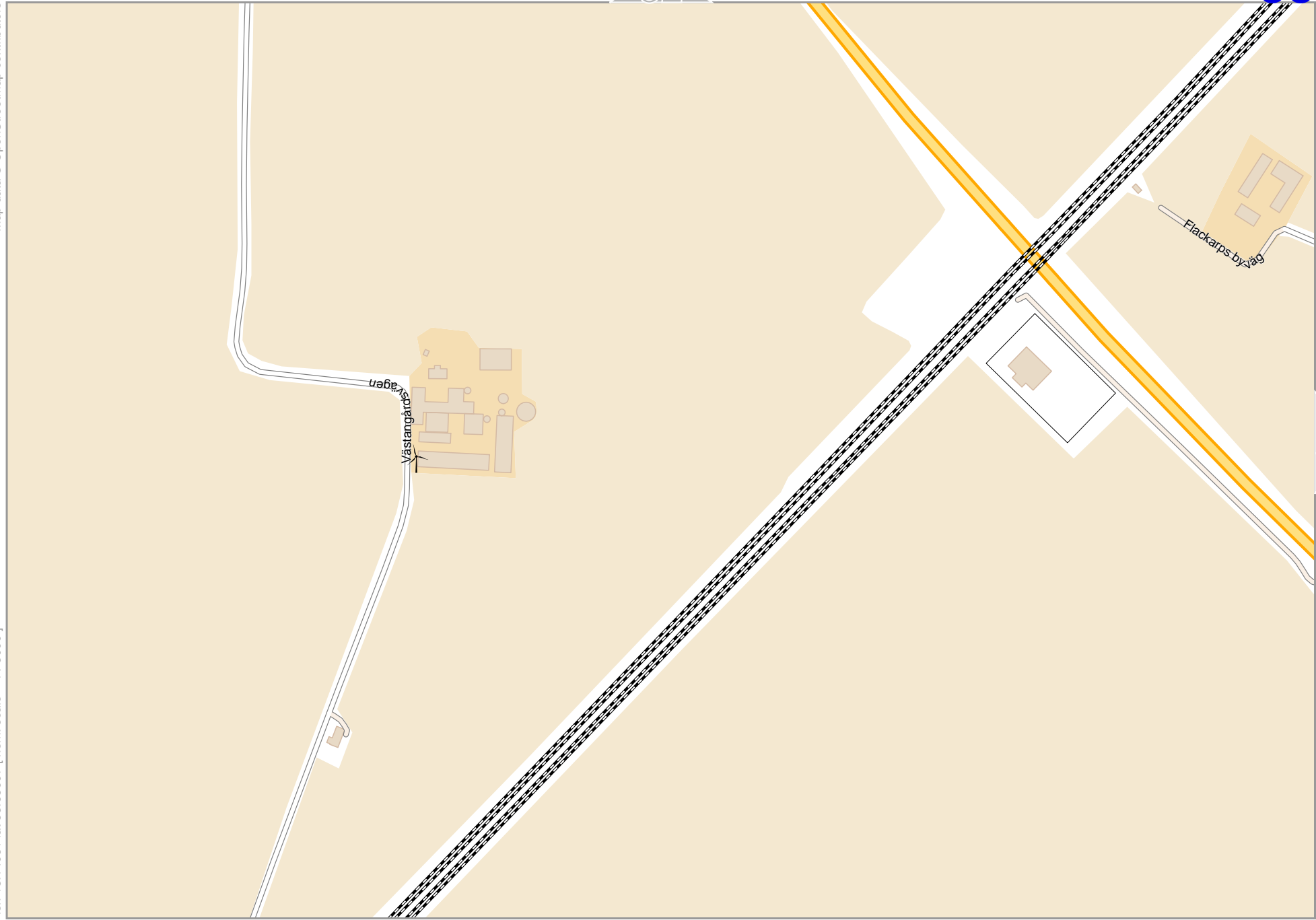
lon 13.16096 lat 55.68815

39

pdfmap\_20250209\_112305\_Lund\_13.2018\_55.7083\_855.pdf

Map data © OpenStreetMap contributors

lon 13.14051 lat 55.68007 [ nom. scale = 1 / 5000 ]





Map data © OpenStreetMap contributors

lon 13.16096 lat 55.68007 [ nom. scale = 1 / 5000 ]

lon 13.18140 lat 55.68815

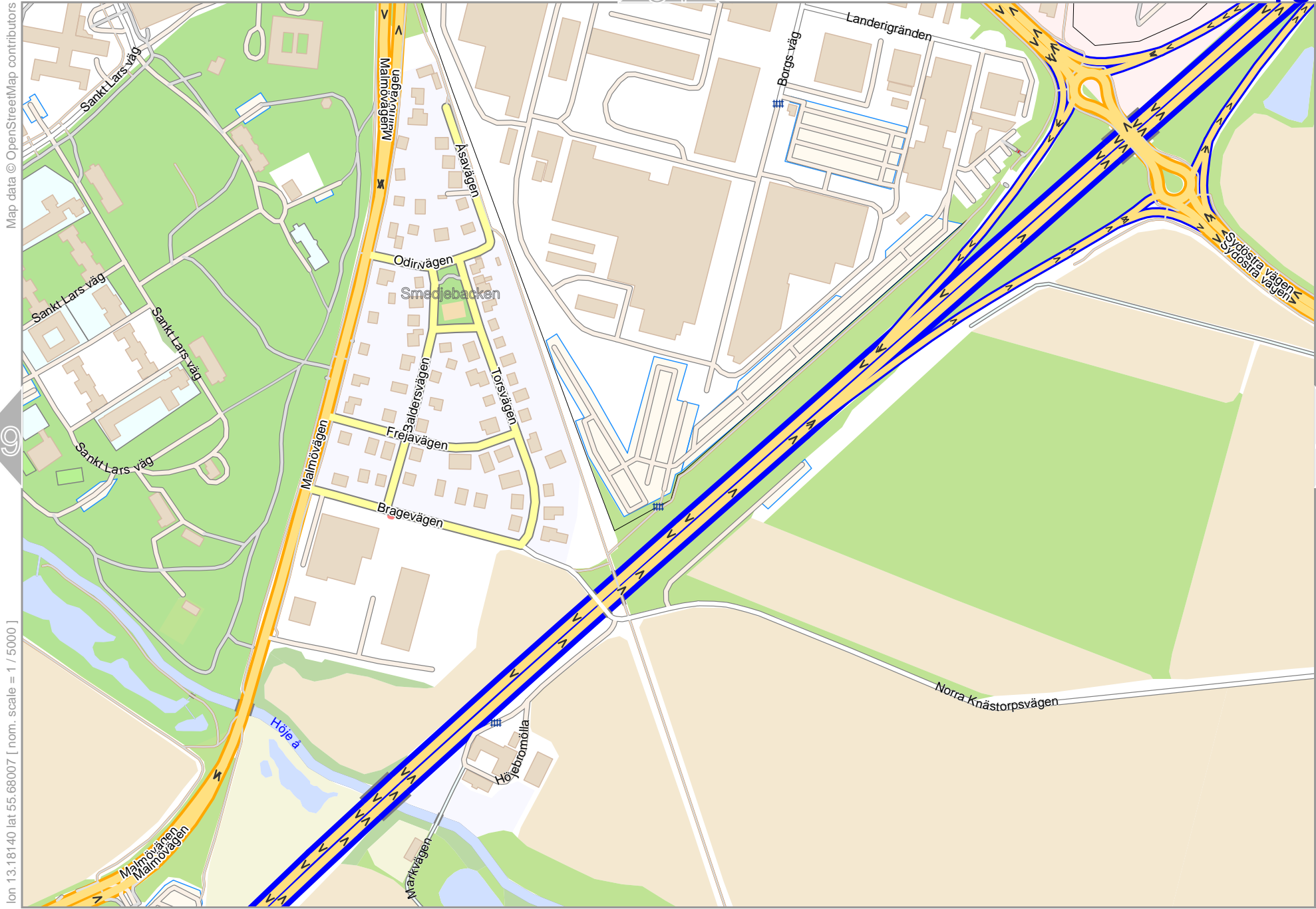
pdfmap\_20250209\_112305\_Lund\_13.2018\_55.7083\_855.pdf



# Lund

34

40



Map data © OpenStreetMap contributors

lon 13.18140 lat 55.68007 [ nom. scale = 1 / 5000 ]

lon 13.20184 lat 55.68815

pdfmap\_20250209\_112305\_Lund\_13.2018\_55.7083\_855.pdf

39

41



Map data © OpenStreetMap contributors

lon 13.22228 lat 55.69815

40

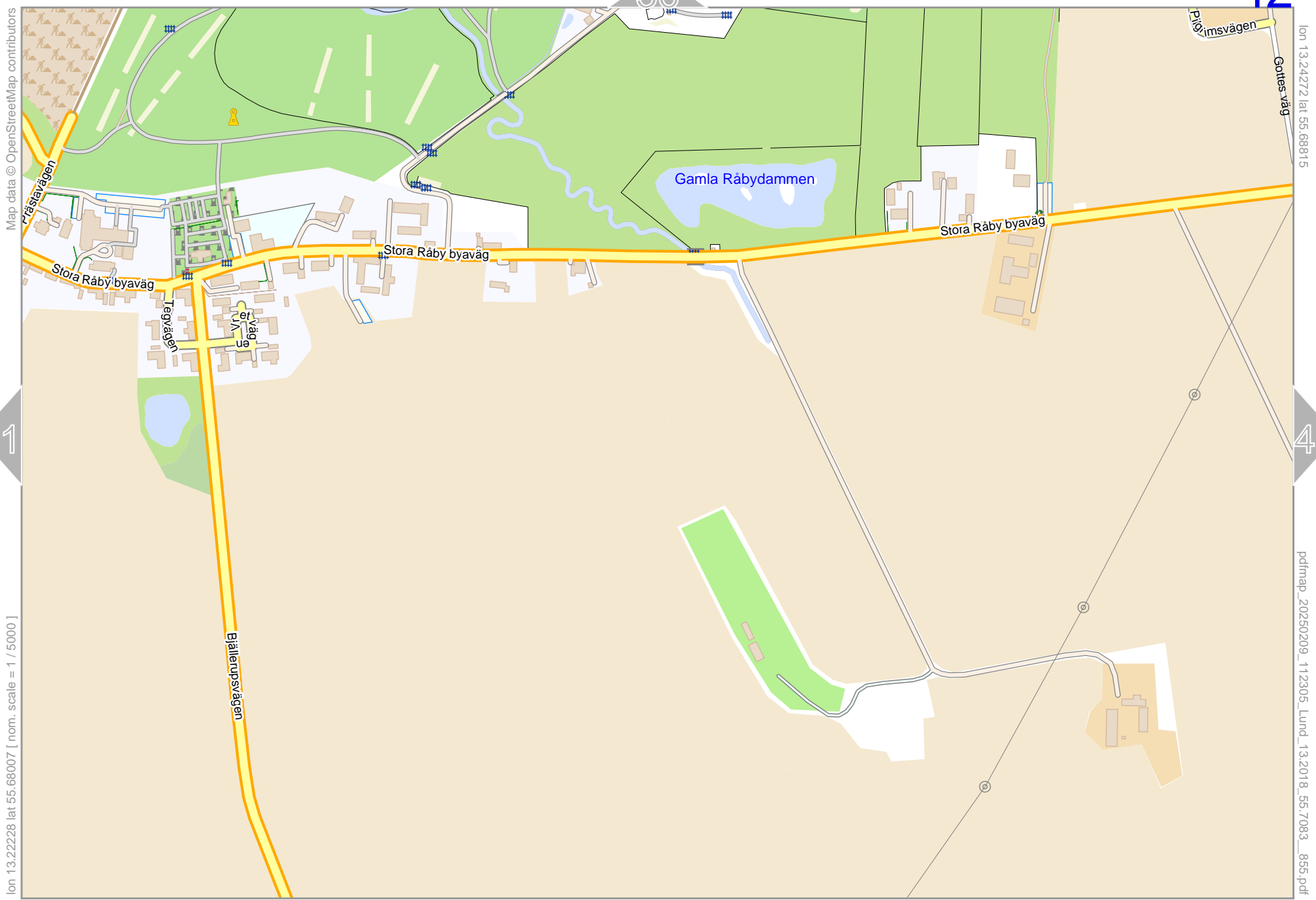
42

lon 13.20184 lat 55.68007 [ nom. scale = 1 / 5000 ]

pdfmap\_20250209\_112305\_Lund\_13.2018\_55.7083\_855.pdf

0 100 m 500 m





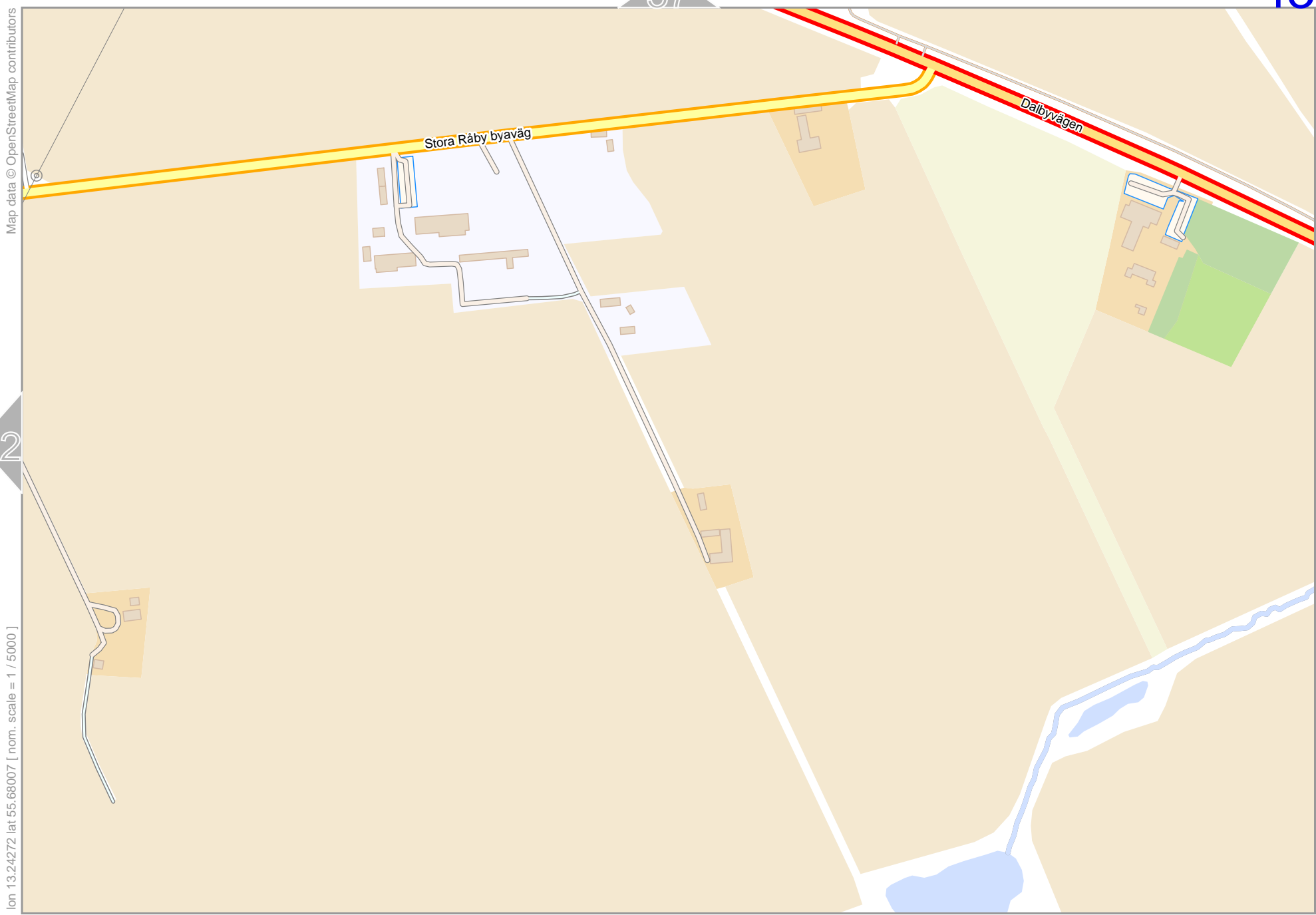
Map data © OpenStreetMap contributors

lon 13.24272 lat 55.69815

lon 13.22228 lat 55.68007 [ nom. scale = 1 / 5000 ]

pdfmap\_20250209\_112305\_Lund\_13.2018\_55.7083\_855.pdf





Map data © OpenStreetMap contributors

lon 13.24272 lat 55.68007 [ nom. scale = 1 / 5000 ]

lon 13.26316 lat 55.69815

pdfmap\_20250209\_112305\_Lund\_13.2018\_55.7083\_855.pdf