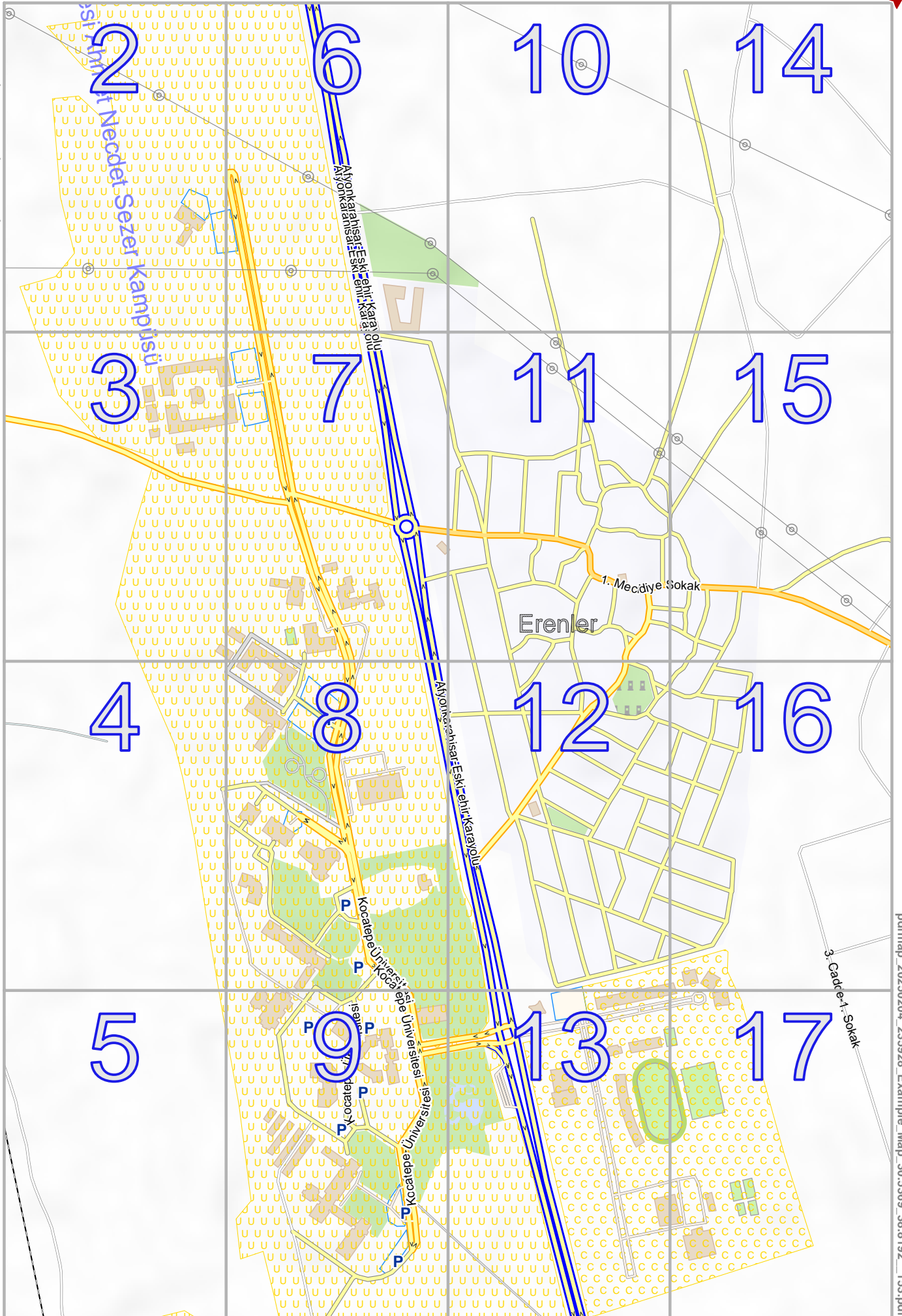


# Example\_Map

lon 30.54734 lat 38.83131

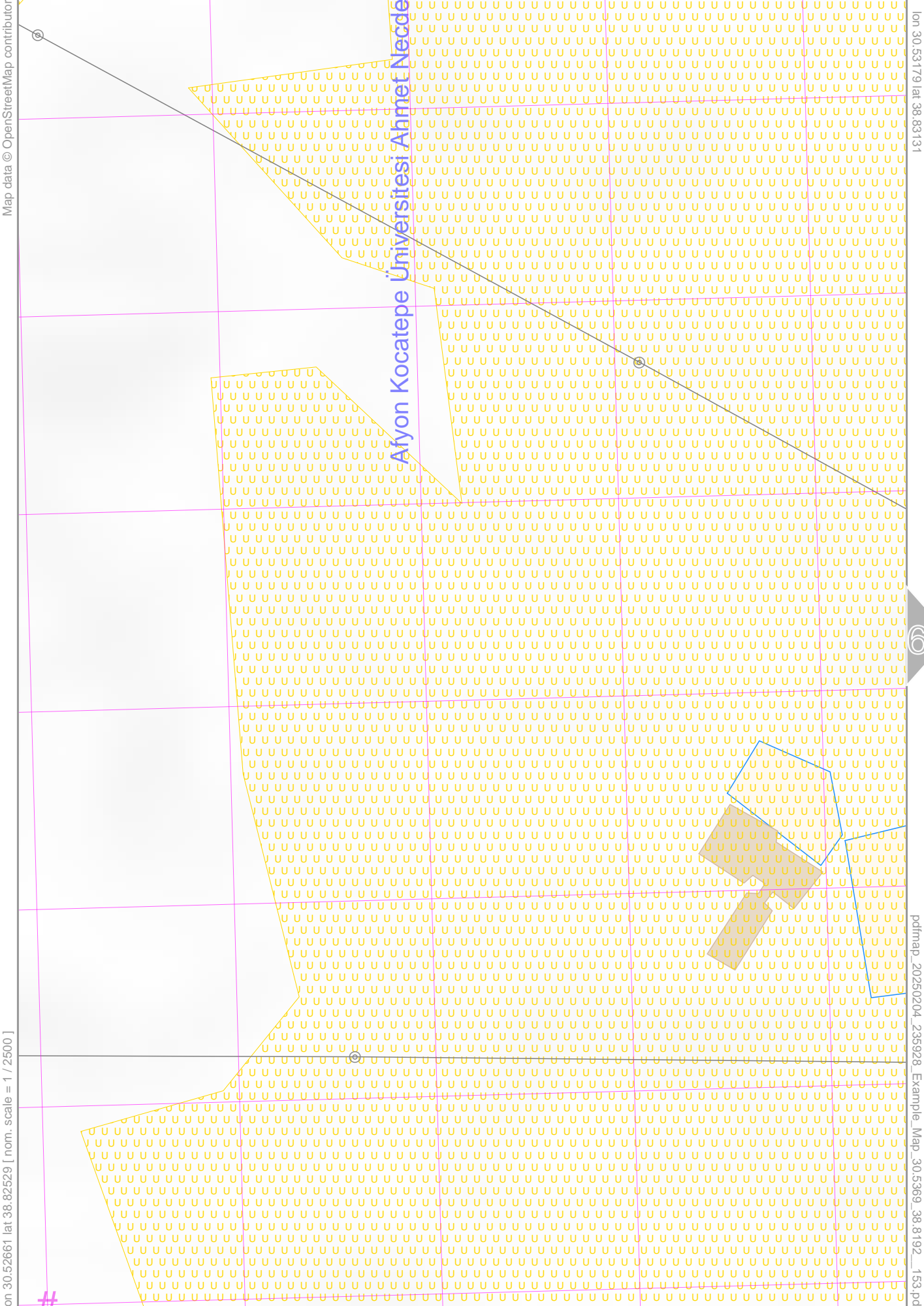


Map data © OpenStreetMap contributors



pdfmap\_20250204\_235928\_Example\_Map\_30.5369\_38.8192\_153.pdf

lon 30.52661 lat 38.80726  
[ nom. scale = 1 / 10000 ]



Map data © OpenStreetMap contributors

lon 30.531791 lat 38.83131

lon 30.52661 lat 38.82529 [ nom. scale = 1 / 2500 ]

pdfmap\_20250204\_235928\_Example\_Map\_30.5369\_38.8192\_153.pdf

# UTM: 36 S easting 285.30 km northing 4300.30 km

UTM-Grid-width = 100m  
Contour interval = 20m



Map data © OpenStreetMap contributors

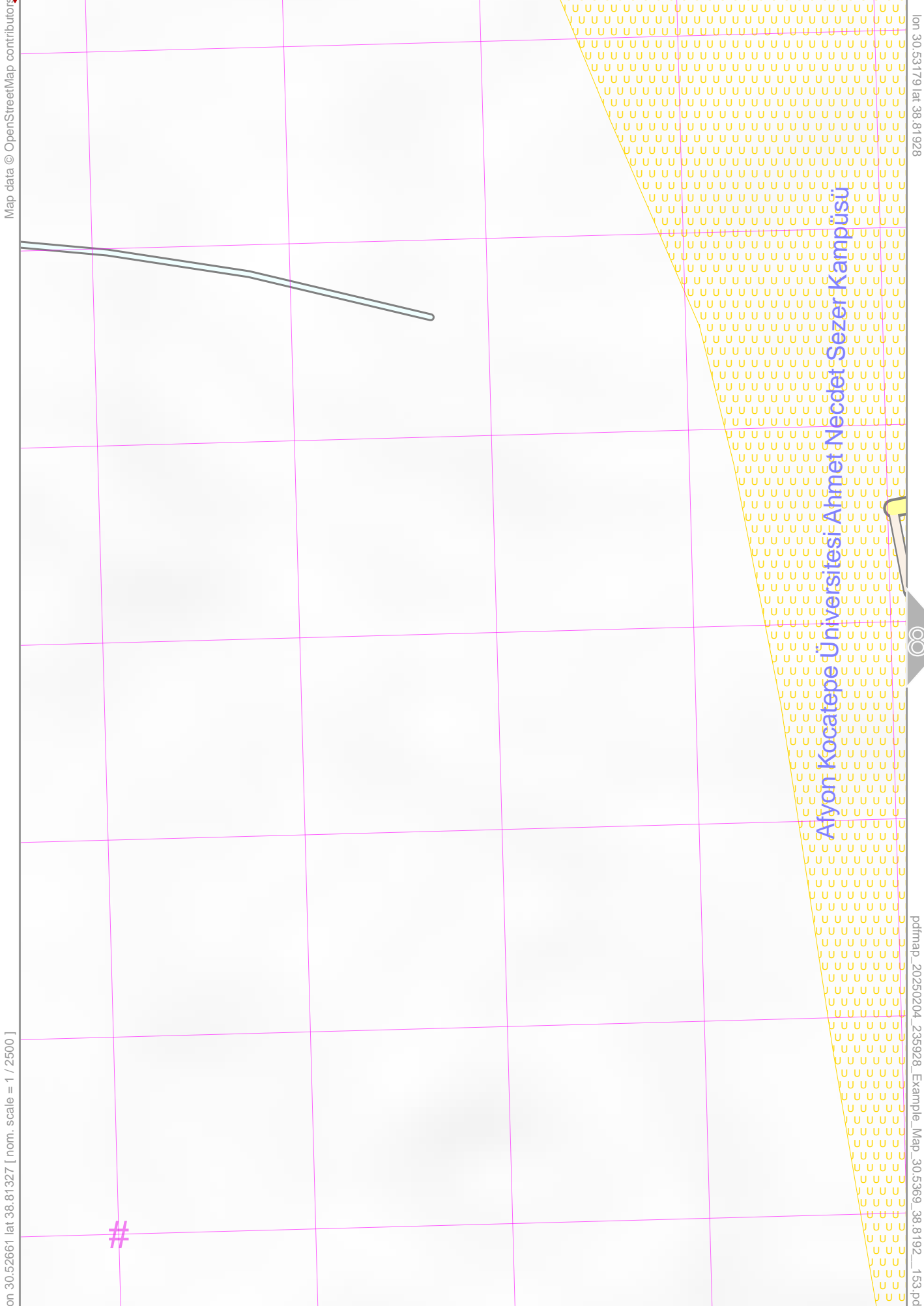
Afyon Kocatepe Üniversitesi Ahmet Necdet Sezer Kampüsü

lon 30.531791 lat 38.82529

lon 30.52661 lat 38.81928 [ nom. scale = 1 / 2500 ]

#

pdfmap\_20250204\_235928\_Example\_Map\_30.5369\_38.8192\_153.pdf



# UTM: 36 S easting 285.30 km northing 4299.00 km  
 UTM-Grid-width = 100m  
 Contour interval = 20m



Afyon Kocatepe Üniversitesi Ahmet Necdet Sezer Kampüsü



# UTM: 36 S easting 285.30 km northing 4298.30 km

UTM-Grid-width = 100m  
Contour interval = 20m



Map data © OpenStreetMap contributors

lon 30.53698 lat 38.83131

Aiyon Kocatepe Universitesi Ahmet Nedat Sezer Kampüsü

Aiyonkarahisar-Eski ehil Karayolu

lon 30.53179 lat 38.82529 [ nom. scale = 1 / 2500 ]

pdfmap\_20250204\_235928\_Example\_Map\_30.5369\_38.8192\_153.pdf

# UTM: 36 S easting 285.80 km northing 4300.30 km

UTM-Grid-width = 100m  
Contour interval = 20m

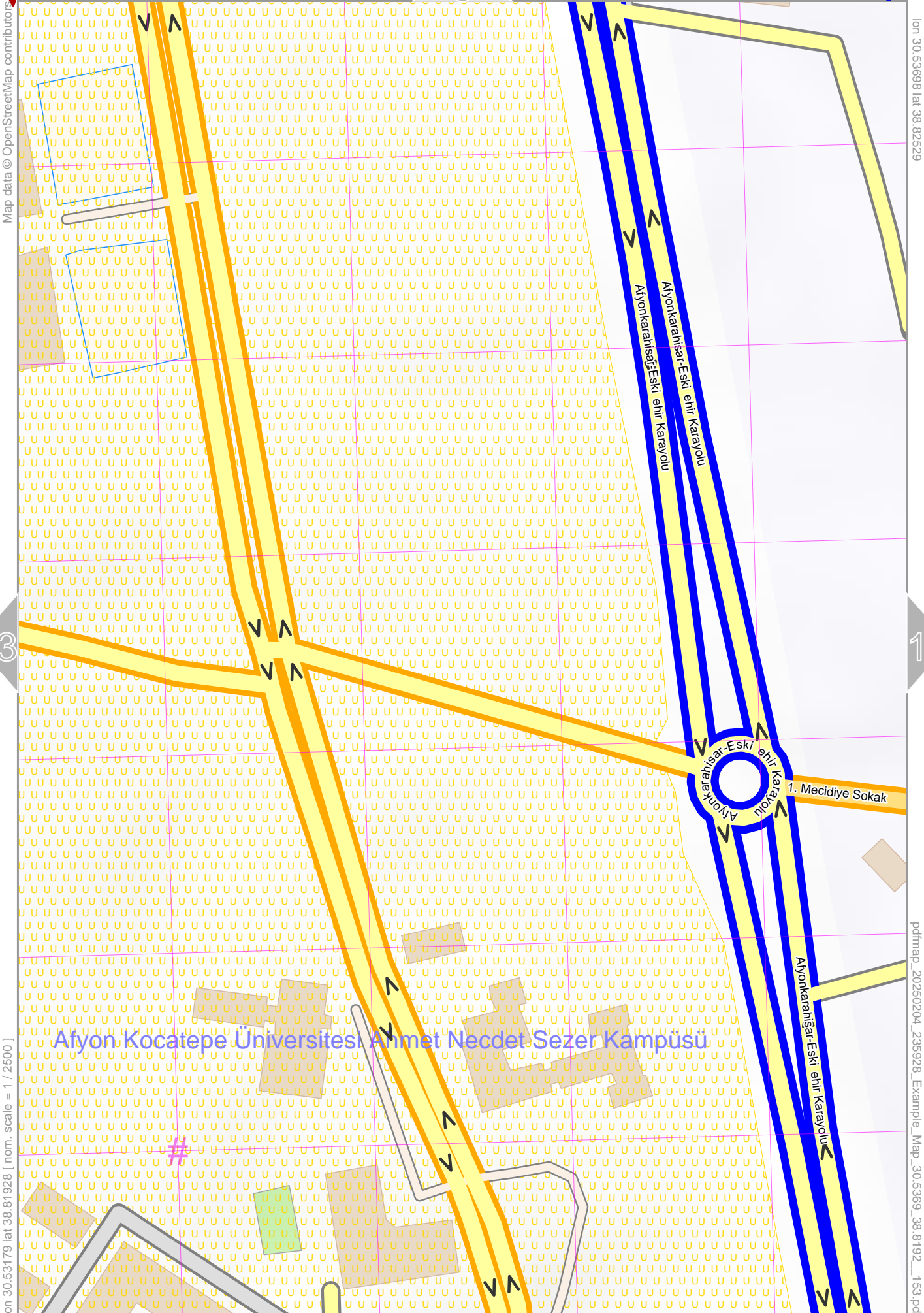
2

10

7



# Example\_Map



Map data © OpenStreetMap contributors

lon 30.53698 lat 38.82529

[ lon 30.53179 lat 38.81928 [ nom. scale = 1 / 2500 ]

pdfmap\_20250204\_235928\_Example\_Map\_30.5369\_38.8192\_153.pdf

# UTM: 36 S easting 285.80 km northing 4299.70 km

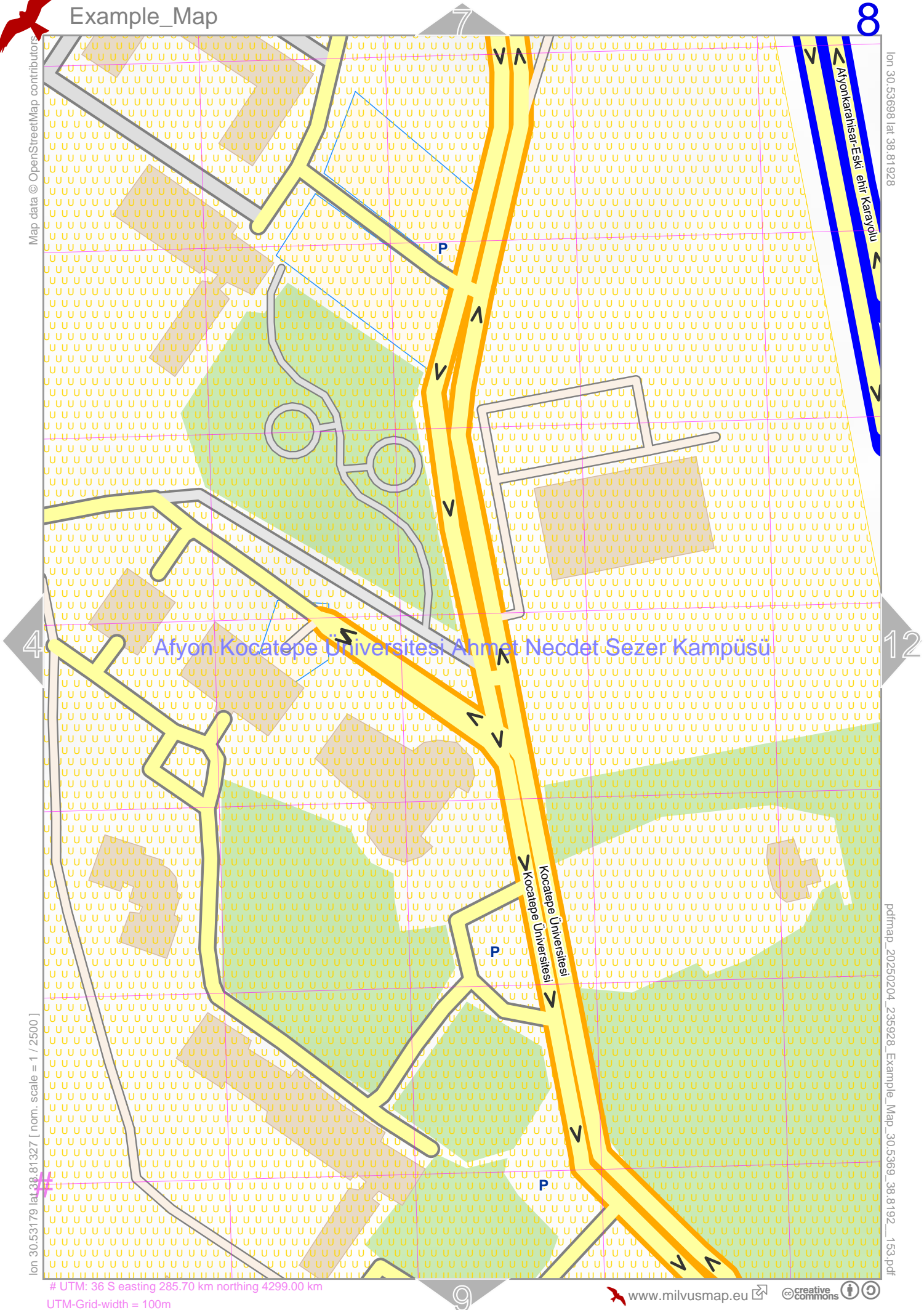
UTM-Grid-width = 100m  
Contour interval = 20m



# Example\_Map

Map data © OpenStreetMap contributors

lon 30.53698 lat 38.81928



lon 30.53179 lat 38.81327 [ nom. scale = 1 / 2500 ]

pdfmap\_20250204\_235928\_Example\_Map\_30.5369\_38.8192\_153.pdf

# UTM: 36 S easting 285.70 km northing 4299.00 km

UTM-Grid-width = 100m  
Contour interval = 20m





# Example\_Map

Map data © OpenStreetMap contributors

lon 30.53698 lat 38.81327

5

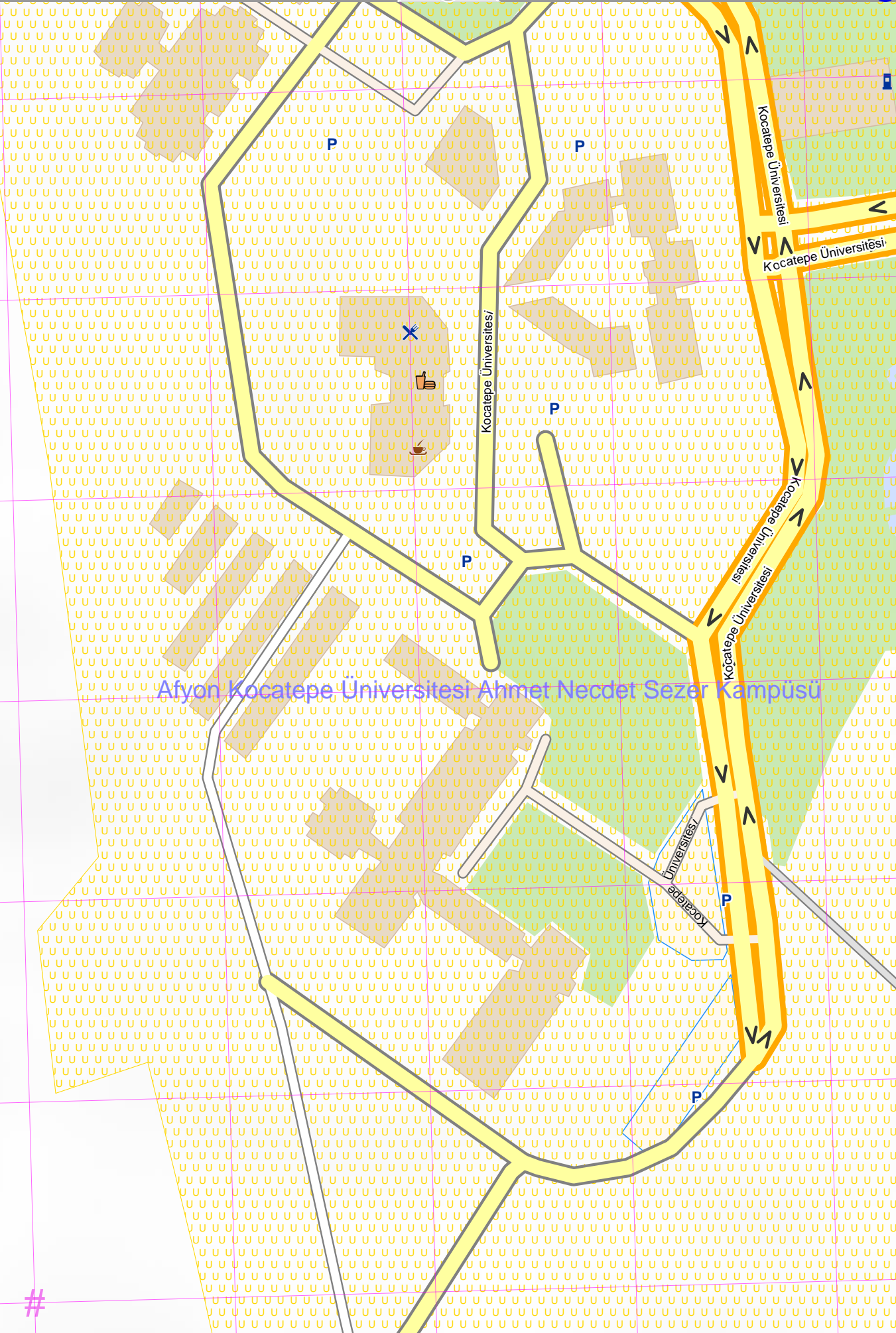
13

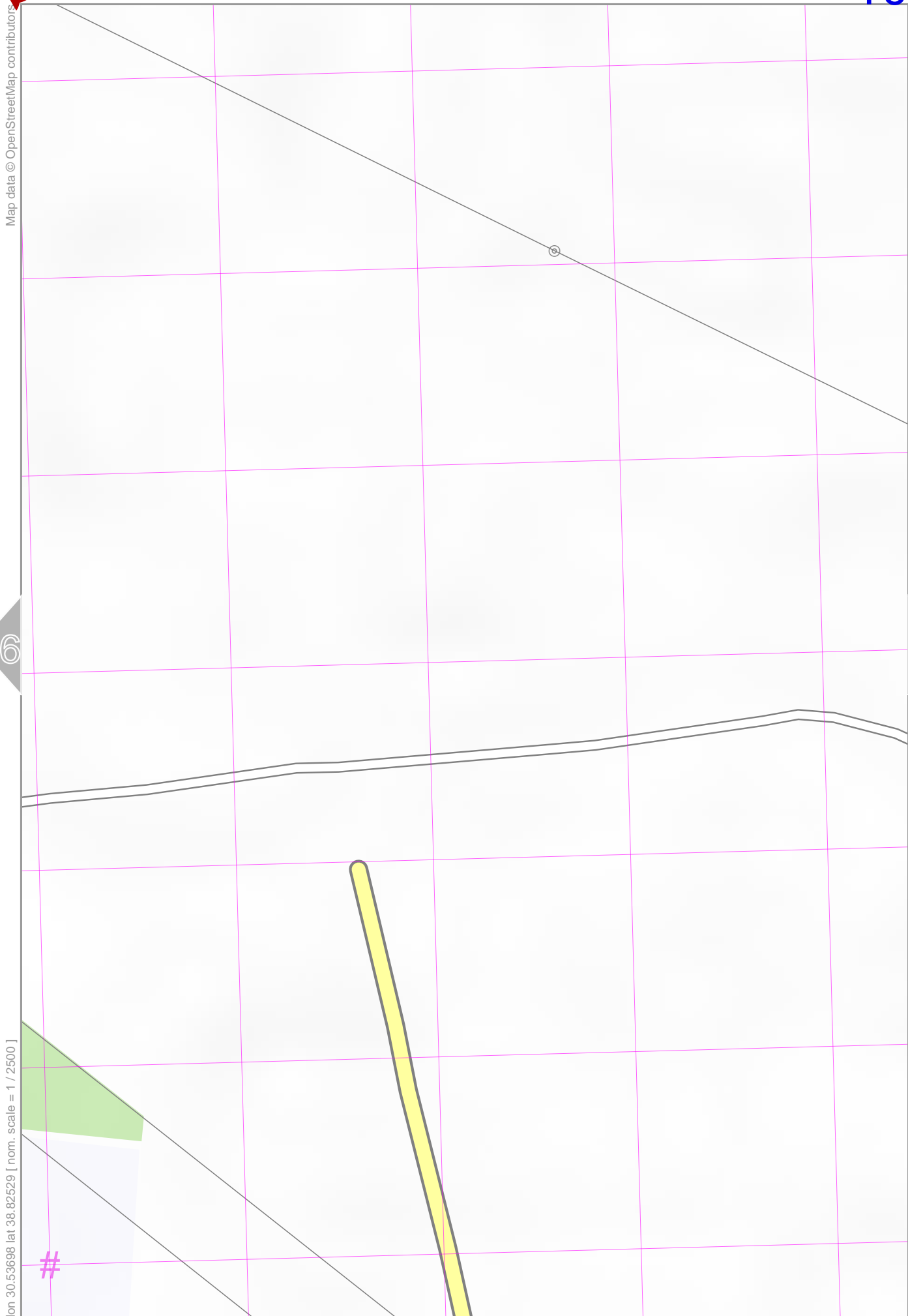
lon 30.53179 lat 38.80726 [ nom. scale = 1 / 2500 ]

pdfmap\_20250204\_235928\_Example\_Map\_30.5369\_38.8192\_153.pdf

# UTM: 36 S easting 285.70 km northing 4298.30 km

UTM-Grid-width = 100m  
Contour interval = 20m





Map data © OpenStreetMap contributors

lon 30.54216 lat 38.83131



lon 30.53698 lat 38.82529 [ nom. scale = 1 / 2500 ]

pdfmap\_20250204\_235928\_Example\_Map\_30.5369\_38.8192\_153.pdf

# UTM: 36 S easting 286.20 km northing 4300.30 km  
 UTM-Grid-width = 100m  
 Contour interval = 20m





Map data © OpenStreetMap contributors

lon 30.54216 lat 38.82529

7

15

lon 30.53699 lat 38.81928 [ nom. scale = 1 / 2500 ]

pdfmap\_20250204\_235928\_Example\_Map\_30.5369\_38.8192\_153.pdf

Erenler

1. Mecidiye Sokak

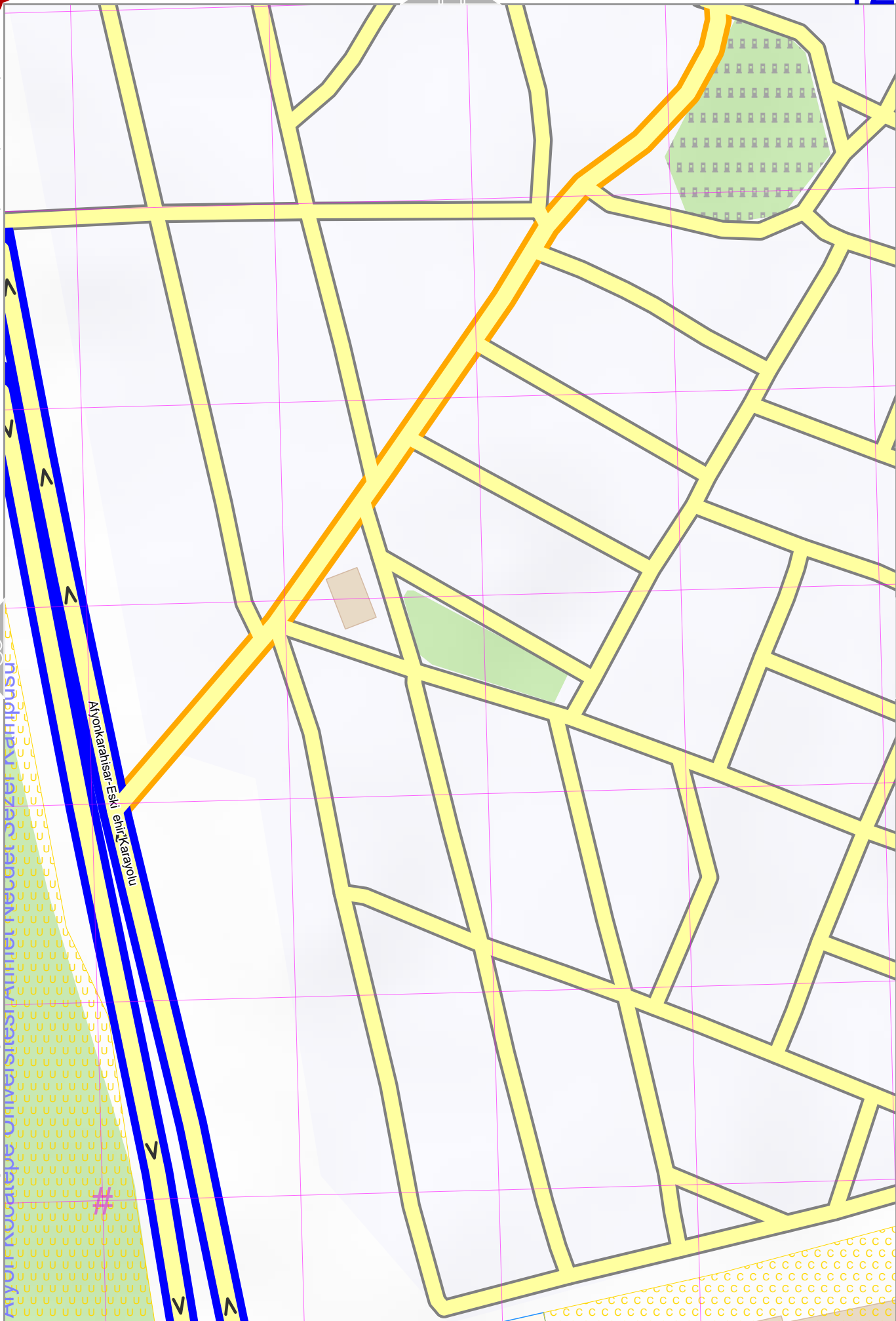
#

# UTM: 36 S easting 286.20 km northing 4299.70 km  
UTM-Grid-width = 100m  
Contour interval = 20m

12



# UTM: 36 S easting 286.20 km northing 4299.00 km  
UTM-Grid-width = 100m  
Contour interval = 20m





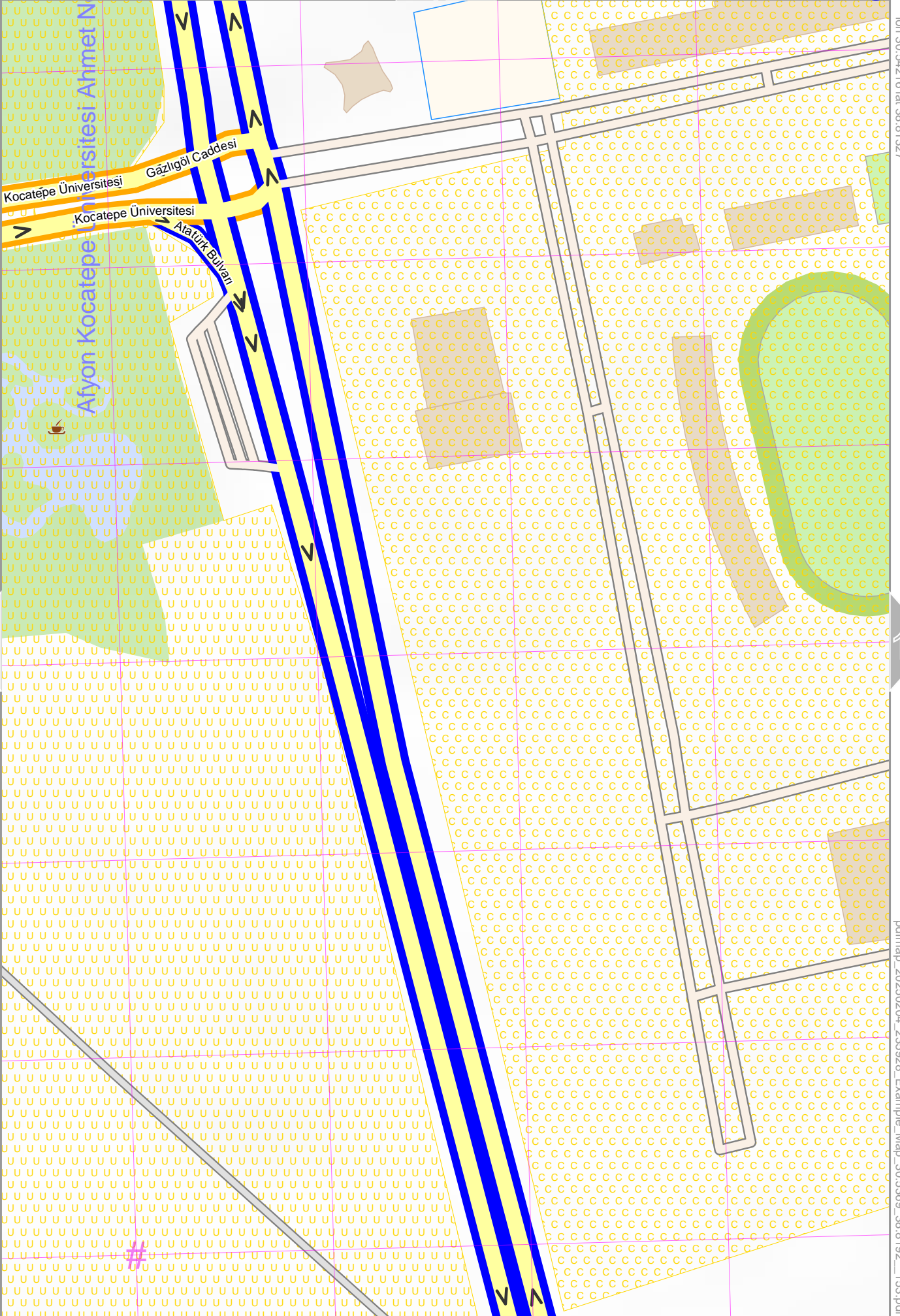
# Example\_Map

12

13

Map data © OpenStreetMap contributors

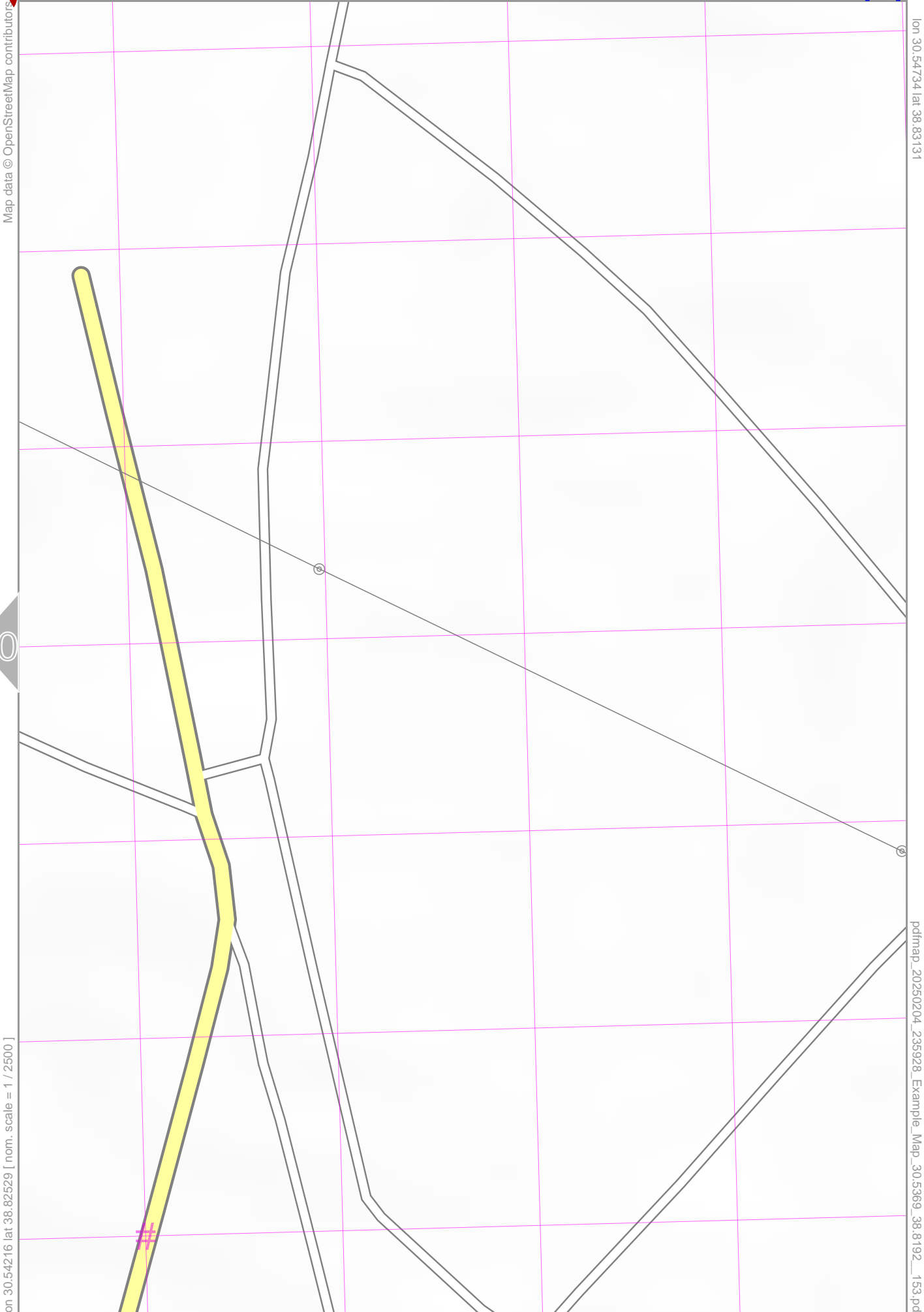
lon 30.542161 lat 38.81327



lon 30.53699 lat 38.80726 [ nom. scale = 1 / 2500 ]

pdfmap\_20250204\_235928\_Example\_Map\_30.5369\_38.8192\_153.pdf

# UTM: 36 S easting 286.20 km northing 4298.30 km  
 UTM-Grid-width = 100m  
 Contour interval = 20m



lon 30.54216 lat 38.82529 [ nom. scale = 1 / 2500 ]

lon 30.54734 lat 38.83131

pdfmap\_20250204\_235928\_Example\_Map\_30.5369\_38.8192\_153.pdf

# UTM: 36 S easting 286.70 km northing 4300.30 km  
UTM-Grid-width = 100m  
Contour interval = 20m

www.milvusmap.eu

15



Map data © OpenStreetMap contributors

lon 30.54734 lat 38.82529

11

[ lon 30.54216 lat 38.81928 [ nom. scale = 1 / 2500 ]

pdfmap\_20250204\_235928\_Example\_Map\_30.5369\_38.8192\_153.pdf

1. Mecidiye Sokak

#

# UTM: 36 S easting 286.70 km northing 4299.60 km  
UTM-Grid-width = 100m  
Contour interval = 20m

16








Map data © OpenStreetMap contributors

lon 30.54734 lat 38.81327

13

lon 30.54216 lat 38.80726 [ nom. scale = 1 / 2500 ]

pdfmap\_20250204\_235928\_Example\_Map\_30.5369\_38.8192\_153.pdf



# UTM: 36 S easting 286.60 km northing 4298.30 km  
 UTM-Grid-width = 100m  
 Contour interval = 20m