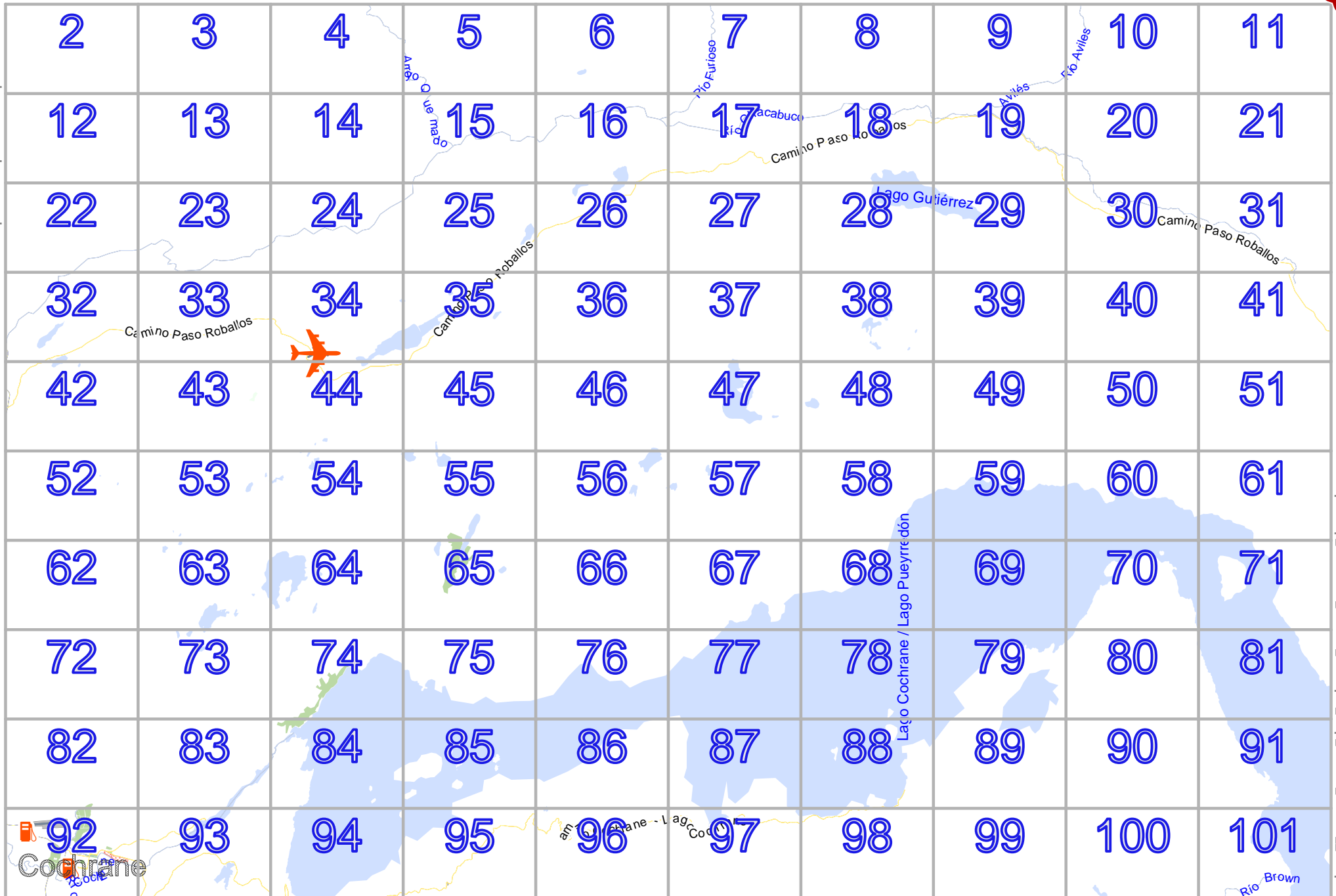


Example_Map

lon -72.07578 lat -47.02085



Map data © OpenStreetMap contributors

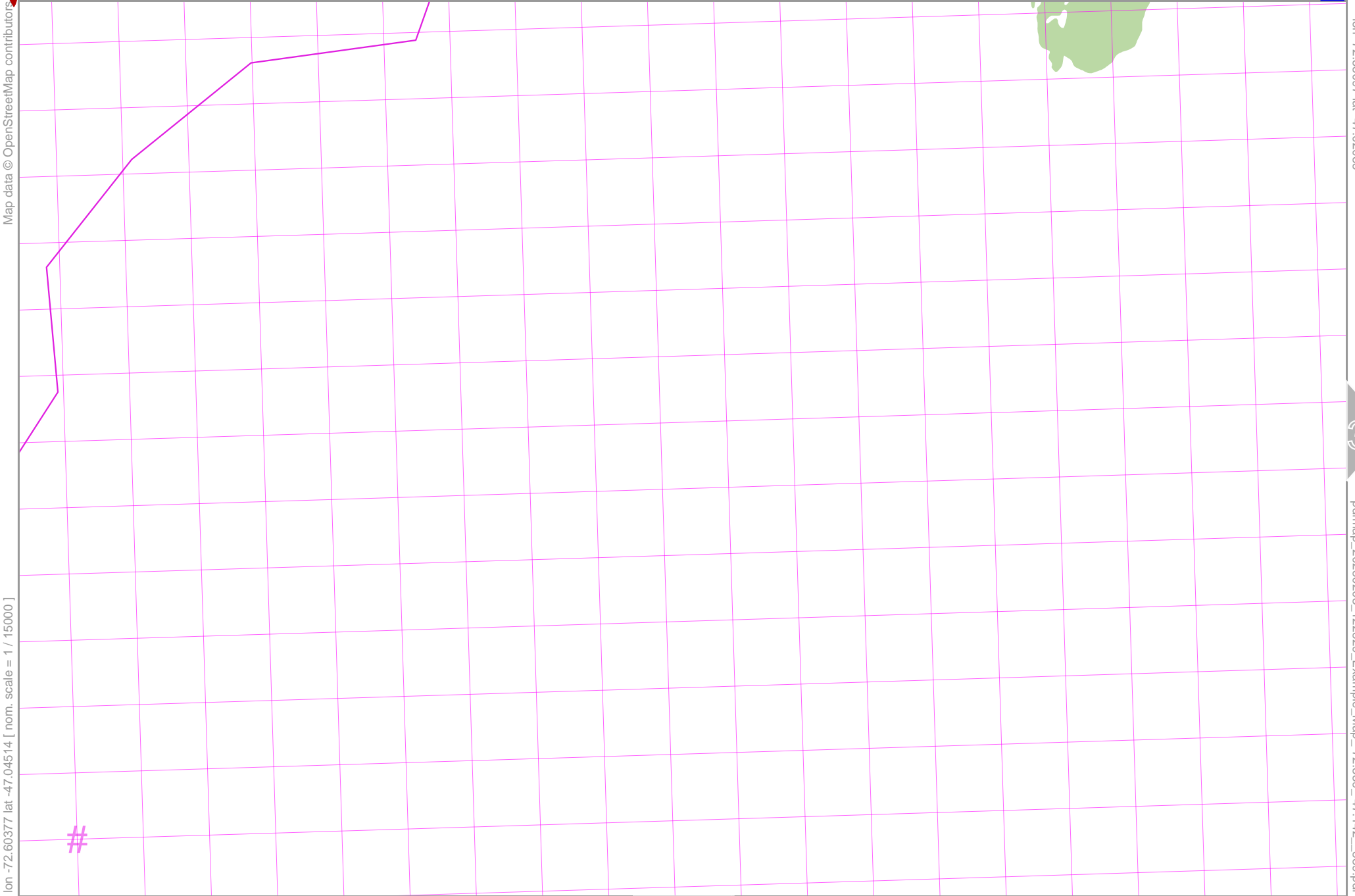


lon -72.60377 lat -47.26372
[nom. scale = 1 / 150000]

pdfmap_20250203_122829_Example_Map_-72.339_-47.142_839.pdf



Example_Map



UTM: 18 G easting 682.20 km northing 4787.20 km
 UTM-Grid-width = 200m



Example_Map

top

3

Map data © OpenStreetMap contributors

lon -72.49817 lat -47.02085

2

4

lon -72.55097 lat -47.04514 [nom. scale = 1 / 15000]

pdfmap_20250203_122829_Example_Map_-72.339_-47.142_839.pdf

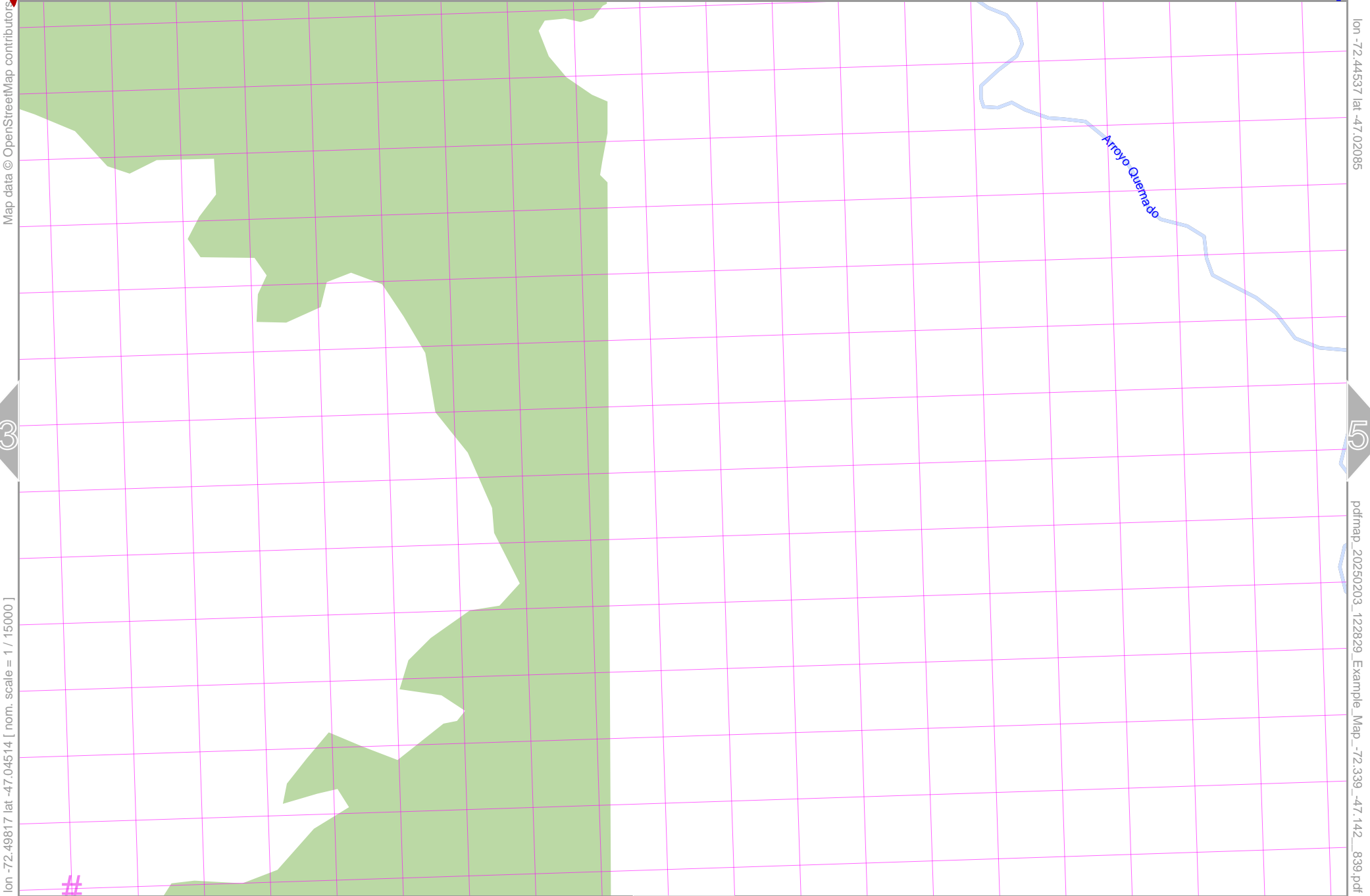
#

13

UTM: 18 G easting 686.20 km northing 4787.00 km
UTM-Grid-width = 200m



Example_Map



UTM, 18 G easting 690.20 km northing 4786.80 km
 UTM-Grid-width = 200m

14



Map data © OpenStreetMap contributors

lon -72.39257 lat -47.02085

4



Arroyo Quemado

lon -72.44537 lat -47.04514 [nom. scale = 1 / 15000]

pdfmap_20250203_122829_Example_Map_-72.339_-47.142_839.pdf

#

UTM: 18 G easting 694.20 km northing 4786.80 km
UTM-Grid-width = 200m

15

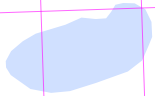


Map data © OpenStreetMap contributors

lon -72.39257 lat -47.04514 [nom. scale = 1 / 15000]

lon -72.33977 lat -47.02085

pdfmap_20250203_122829_Example_Map_-72.339_-47.142_839.pdf

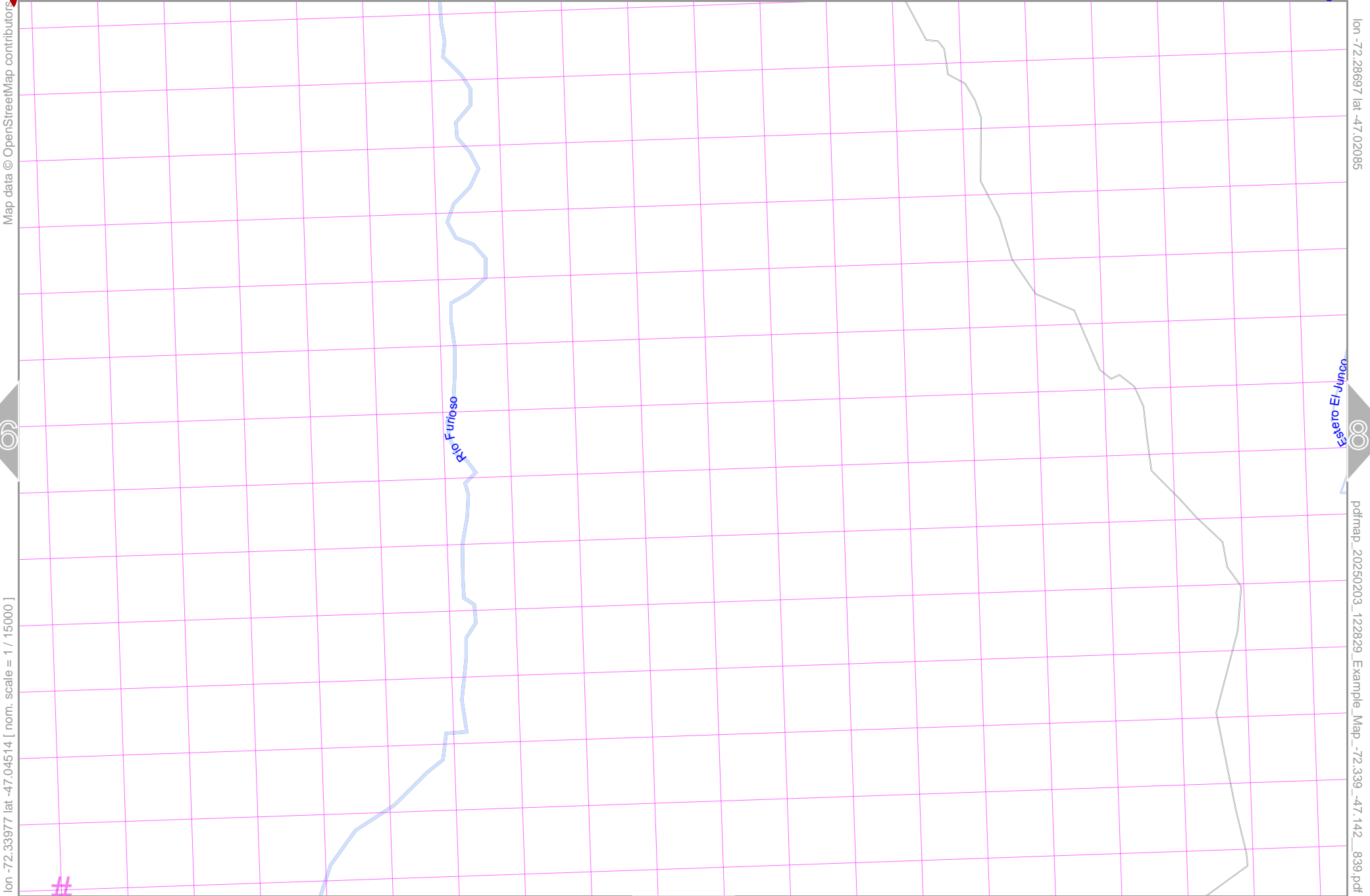


Los Carreras

#



UTM: 18 G easting 698.20 km northing 4786.60 km
UTM-Grid-width = 200m



 # UTM: 18 G easting 702.20 km northing 4786.40 km
 UTM-Grid-width = 200m



Example_Map

8

top

Map data © OpenStreetMap contributors

Esgo El Junco

lon -72.28697 lat -47.04514 [nom. scale = 1 / 15000]

#

lon -72.23417 lat -47.02085

pdfmap_20250203_122829_Example_Map_-72.339_-47.142_839.pdf

7



UTM: 18 G easting 706.20 km northing 4786.40 km
UTM-Grid-width = 200m

18



Map data © OpenStreetMap contributors

lon -72.23417 lat -47.04514 [nom. scale = 1 / 15000]

lon -72.18137 lat -47.02085

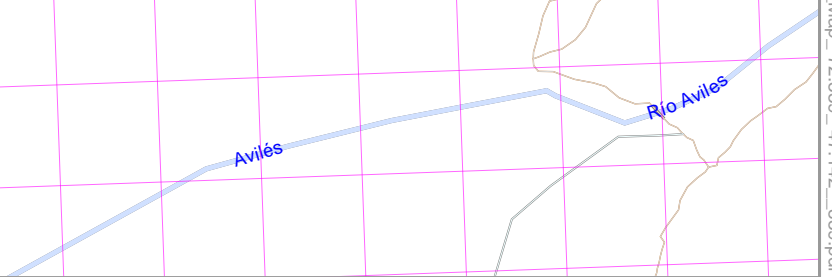
pdfmap_20250203_122829_Example_Map_-72.339_-47.142_839.pdf



#

19

UTM: 18 G easting 710.20 northing 4786.20 km
UTM-Grid-width = 200m





Example_Map

10

top

Map data © OpenStreetMap contributors

lon -72.18137 lat -47.04514 [nom. scale = 1 / 15000]

lon -72.12858 lat -47.02085

pdfmap_20250203_122829_Example_Map_-72.339_-47.142_839.pdf



Rio Aviles

Estero Profundo

#

UTM: 18 G easting 714.20 km northing 4786.00 km
UTM-Grid-width = 200m

20



Map data © OpenStreetMap contributors

lon -72.07578 lat -47.02085



10

lon -72.12858 lat -47.04514 [nom. scale = 1 / 15000]

pdfmap_20250203_122829_Example_Map_-72.339_-47.142_839.pdf

#

UTM: 18 G easting 718.20 km northing 4786.00 km
UTM-Grid-width = 200m

21



Map data © OpenStreetMap contributors

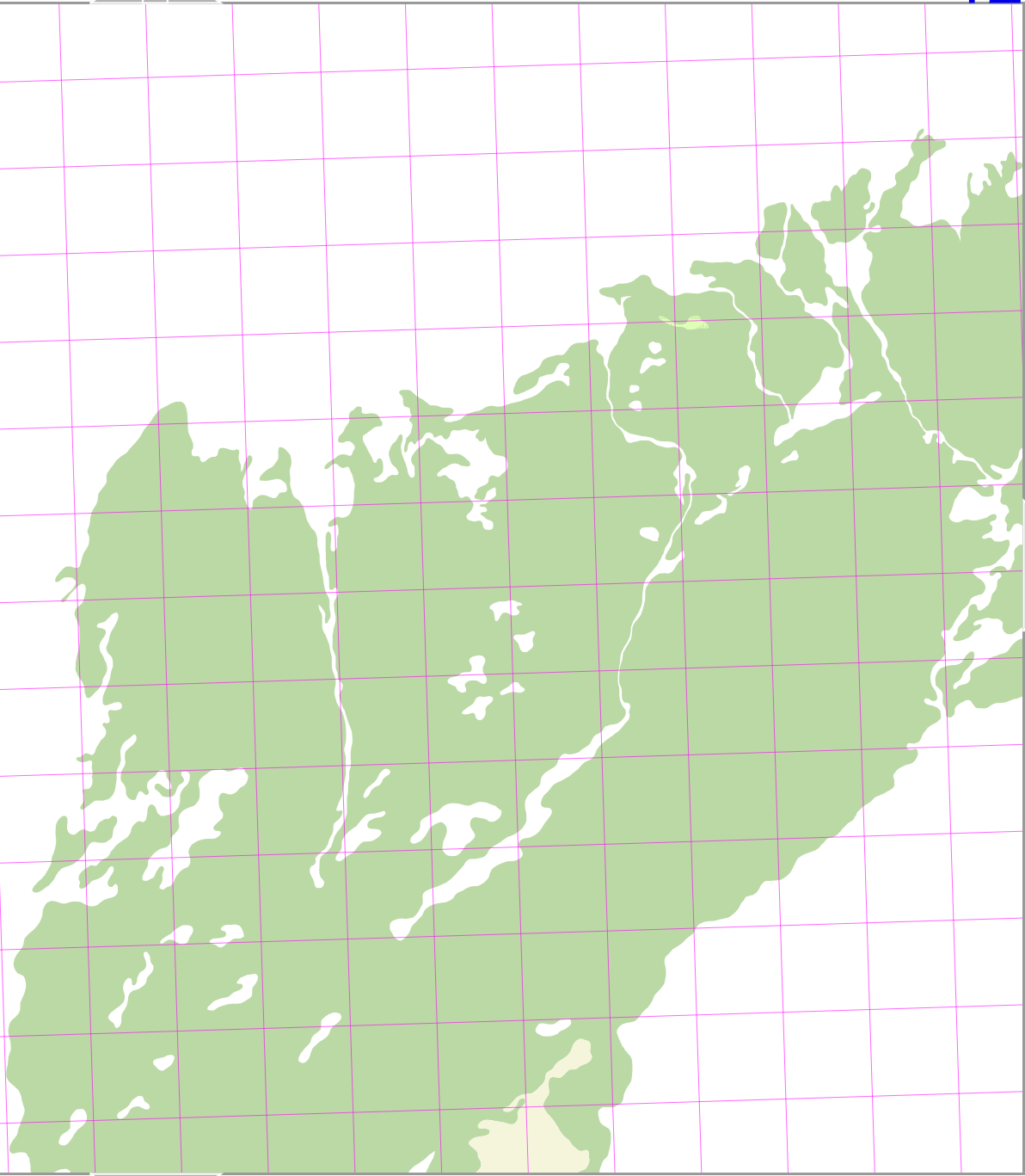
lon -72.60377 lat -47.06943 [nom. scale = 1 / 15000]

#

2

13

22



lon -72.55097 lat -47.04514

pdfmap_20250203_122829.Example_Map_-72.339_-47.142_839.pdf

UTM: 18 G easting 682.00 km northing 4784.40 km
UTM-Grid-width = 200m



Map data © OpenStreetMap contributors

lon -72.49817 lat -47.04514

12

14

lon -72.55097 lat -47.06943 [nom. scale = 1 / 15000]

pdfmap_20250203_122829_Example_Map_-72.339_-47.142_839.pdf

#

3

23

UTM: 18 G easting 686.00 northing 4784.40 km
UTM-Grid-width = 200m



Example_Map

Map data © OpenStreetMap contributors

4

lon -72.44537 lat -47.04514

13

15

lon -72.49817 lat -47.06943 [nom. scale = 1 / 15000]

pdfmap_20250203_122829_Example_Map_-72.339_-47.142_839.pdf

#

24

UTM: 18 G easting 690.00 km northing 4784.20 km
UTM-Grid-width = 200m



Map data © OpenStreetMap contributors

14


16

lon -72.44537 lat -47.06943 [nom. scale = 1 / 15000]
#

pdfmap_20250203_122829_Example_Map_-72.339_-47.142_839.pdf

UTM: 18 G easting 694.00 km northing 4784.00 km
UTM-Grid-width = 200m

25





Map data © OpenStreetMap contributors

lon -72.33977 lat -47.04514

Río Chacabuco

Río Furioso

15

17

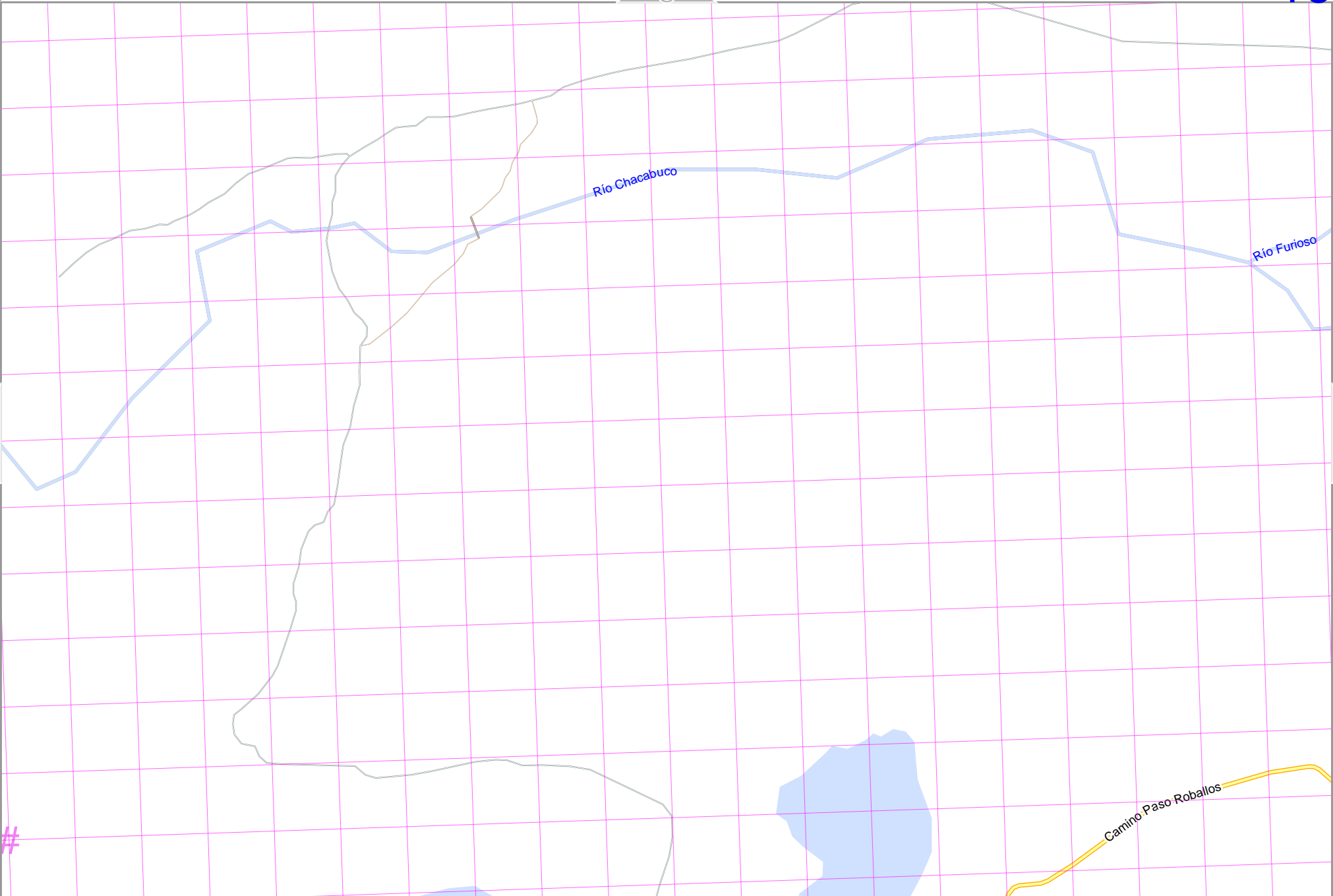
lon -72.39257 lat -47.06943 [nom. scale = 1 / 15000]

pdfmap, 20250203, 122829, Example_Map, -72.339, -47.142, 839.pdf

26

UTM: 18 G easting 698.00 km northing 4784.00 km
UTM-Grid-width = 200m

#

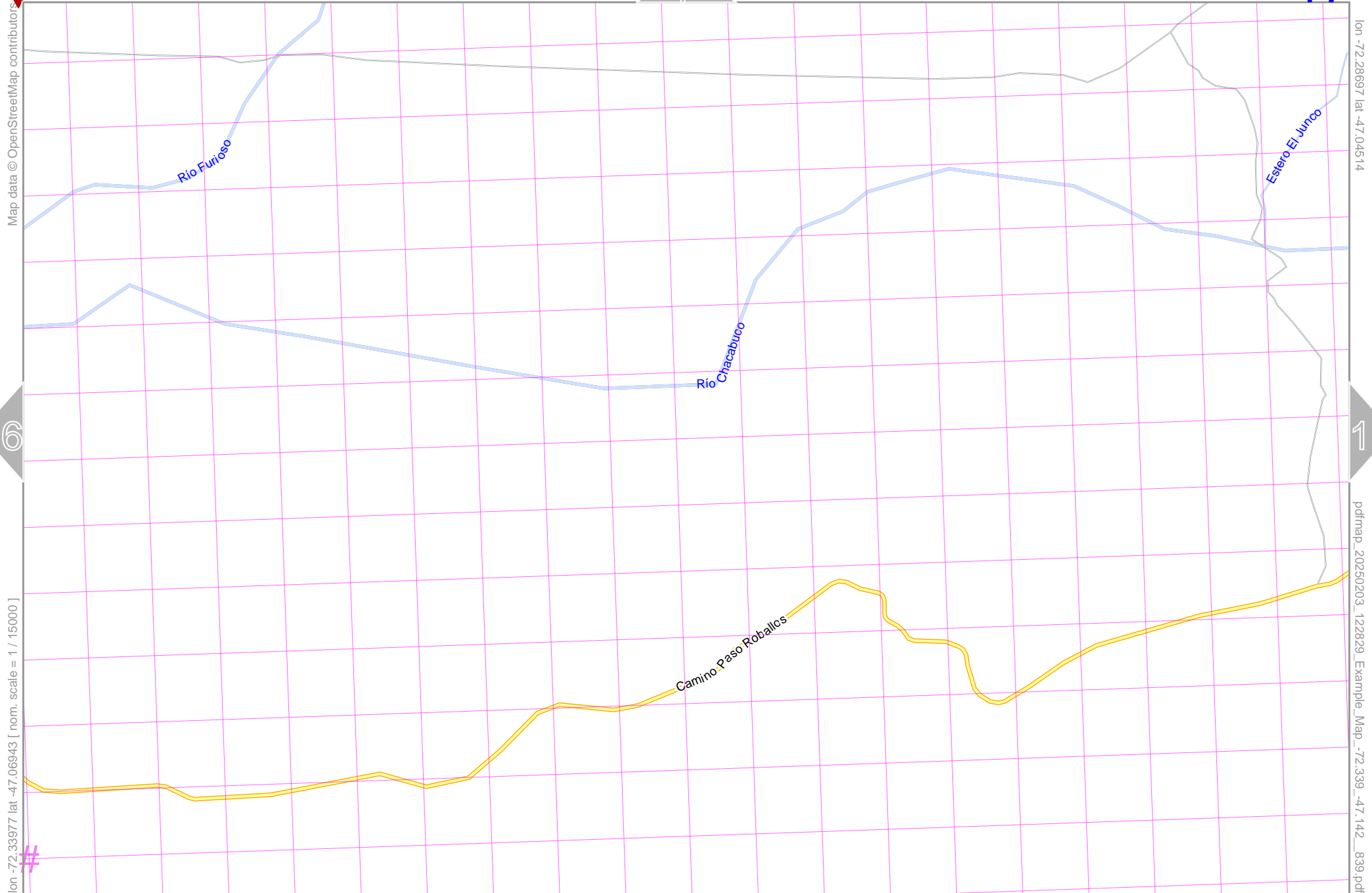




Example_Map

17

top



16

18

lon -72.33977 lat -47.06943 [nom. scale = 1 / 15000]

pdfmap_20250203_122829_Example_Map_-72.339_-47.142_839.pdf

UTM: 18 G easting 702.00 northing 4783.80 km
UTM-Grid-width = 200m

27



17

19

28

UTM: 18 G easting 706.00 northing 4783.60 km
 UTM-Grid-width = 200m



Map data © OpenStreetMap contributors

18

20

lon -72.23417 lat -47.06943 [nom. scale = 1 / 15000]

lon -72.18137 lat -47.04514

pdfmap, 20250203, 122829, Example_Map, -72.339, -47.142, 839.pdf

9

29

Avilés

Camino Paso Roballos

Rio Chacabuco

Camino Paso Roballos

UTM: 18 G easting 710.00 km northing 4783.60 km
UTM-Grid-width = 200m



Example_Map

20

top

Map data © OpenStreetMap contributors

lon -72.12858 lat -47.04514

19

21

lon -72.18137 lat -47.06943 [nom. scale = 1 / 15000]

pdfmap_20250203_122829_Example_Map_-72.339_-47.142_839.pdf

Rio Chacabuco

#

UTM: 18 G easting 714.20 km northing 4783.40 km
UTM-Grid-width = 200m

30



Example_Map

21

top

Map data © OpenStreetMap contributors

lon -72.07578 lat -47.04514

20

lon -72.12858 lat -47.06943 [nom. scale = 1 / 15000]

pdfmap_20250203_122829_Example_Map_-72.339_-47.142_839.pdf

#

UTM: 18 G easting 718.20 km northing 4783.20 km
UTM-Grid-width = 200m

31



Map data © OpenStreetMap contributors

lon -72.60377 lat -47.09371 [nom. scale = 1 / 15000]

lon -72.55097 lat -47.06943

23

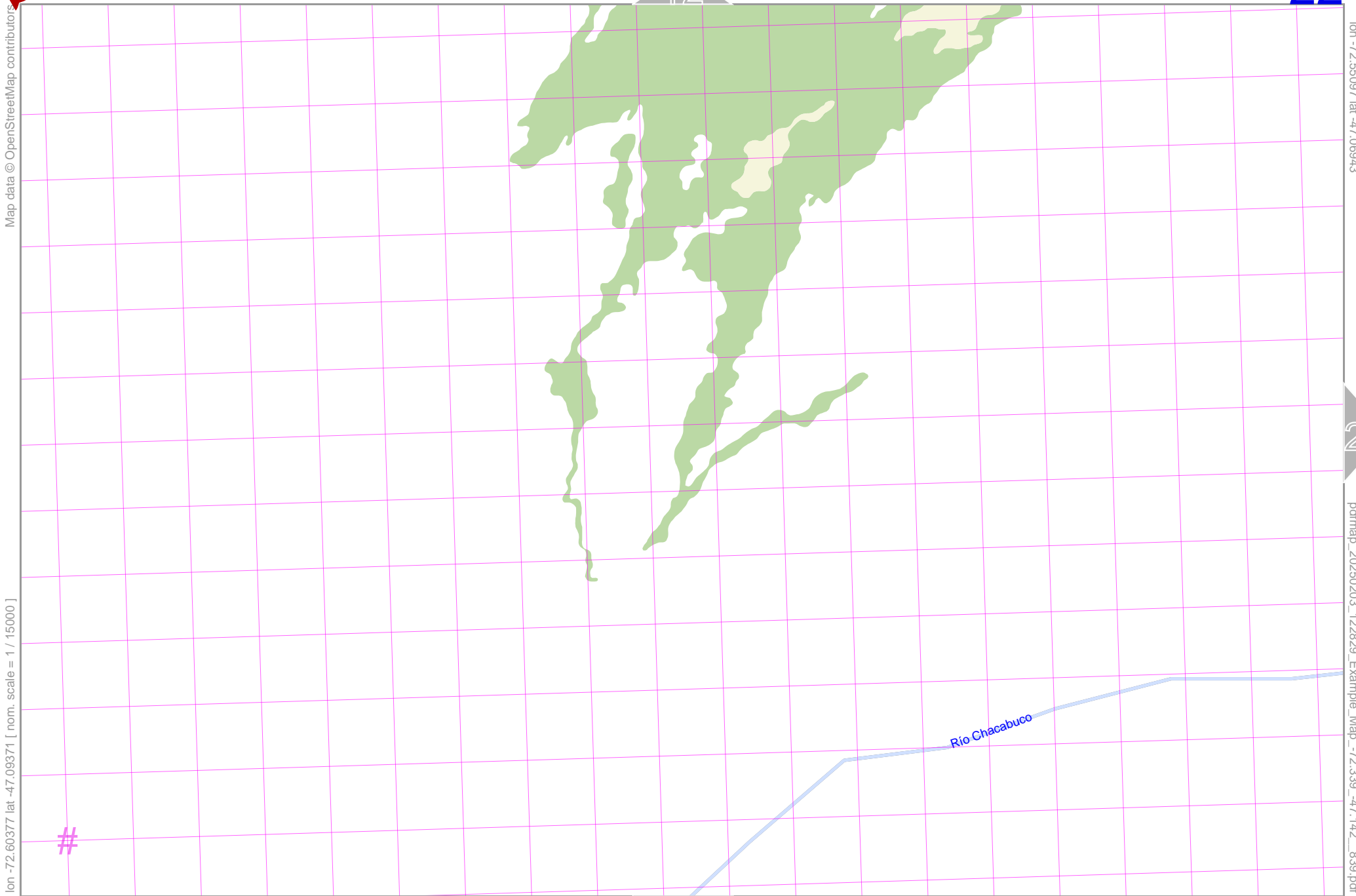
pdfmap_20250203_122829_Example_Map_-72.339_-47.142_839.pdf

12

32

#

UTM: 18 G easting 682.00 km northing 4781.80 km
UTM-Grid-width = 200m





Map data © OpenStreetMap contributors

22

24

lon -72.55097 lat -47.09371 [nom. scale = 1 / 15000]

pdfmap_20250203_122829_Example_Map_-72.339_-47.142_839.pdf

#

Rio Chacabuco

33

UTM: 18 G easting 686.00 km northing 4781.60 km
UTM-Grid-width = 200m



14

24

top

Map data © OpenStreetMap contributors

lon -72.44537 lat -47.06943

23

Río Chacabuco

25

lon -72.49817 lat -47.09371 [nom. scale = 1 / 15000]

pdfmap_20250203_122829_Example_Map_-72.339_-47.142_839.pdf

#

UTM: 18 G easting 690.00 km northing 4781.40 km

UTM-Grid-width = 200m

34



Map data © OpenStreetMap contributors

lon -72.39257 lat -47.06943

24

26

lon -72.44537 lat -47.09371 [nom. scale = 1 / 15000]

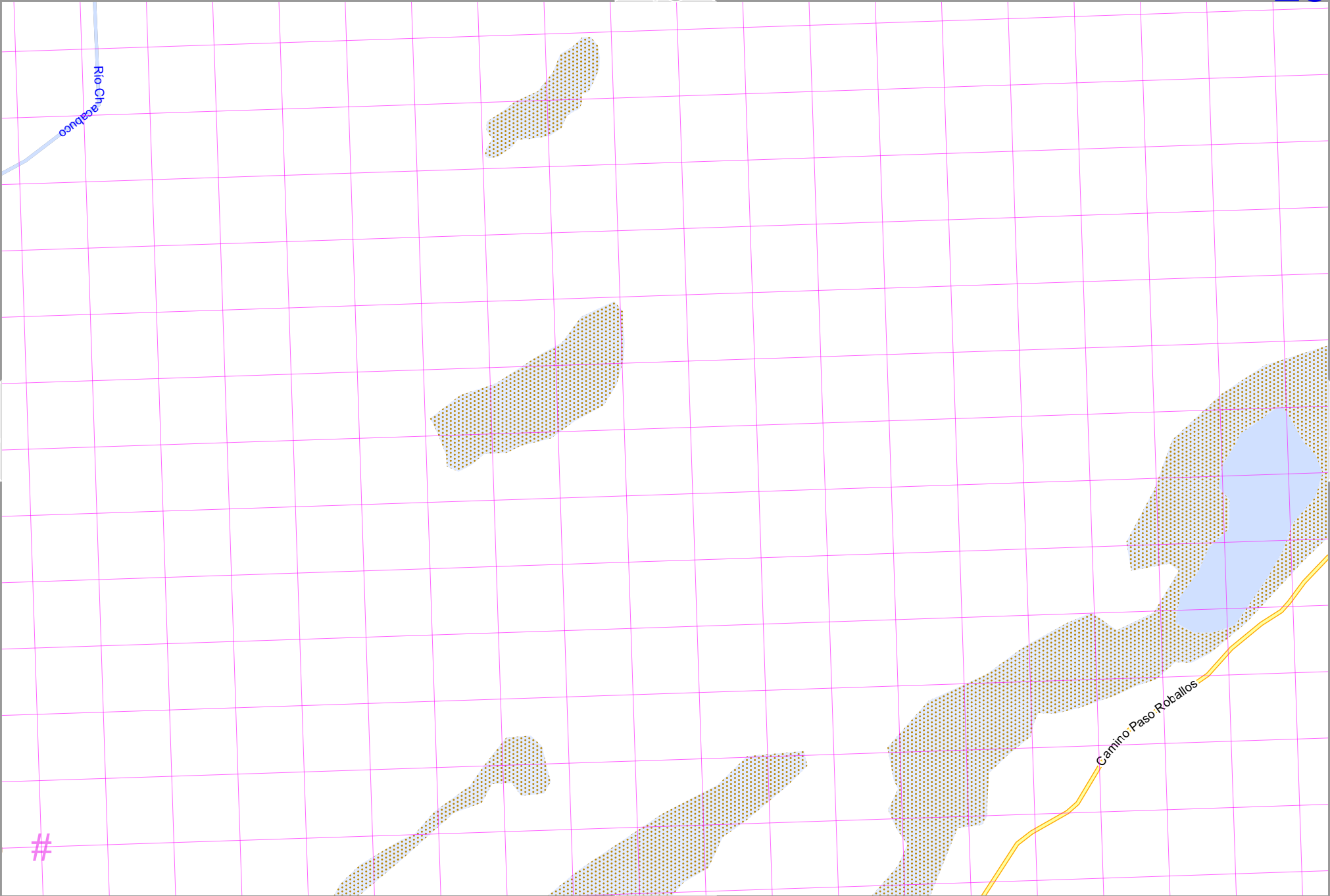
pdfmap_20250203_122829_Example_Map_-72.339_-47.142_839.pdf

#

Camino Paso Roballos

35

UTM: 18 G easting 694.00 km northing 4781.40 km
UTM-Grid-width = 200m





Map data © OpenStreetMap contributors

25

27

16

36

lon -72.39257 lat -47.09371 [nom. scale = 1 / 15000]

pdfmap_20250203_122829_Example_Map_-72.339_-47.142_839.pdf

#

UTM: 18 G easting 698.00 km northing 4781.20 km
UTM-Grid-width = 200m



Camino Paso Roballos

Camino Paso Roballos



Map data © OpenStreetMap contributors

lon -72.28697 lat -47.06943

26

28

lon -72.33977 lat -47.09371 [nom. scale = 1 / 15000]

pdfmap_20250203_122829_Example_Map_-72.339_-47.142_839.pdf

#

37

UTM: 18 G easting 702.00 km northing 4781.00 km
UTM-Grid-width = 200m



Map data © OpenStreetMap contributors

lon -72.23417 lat -47.06943

Lago Gutiérrez

27

29

lon -72.28697 lat -47.09371 [nom. scale = 1 / 15000]

pdfmap_20250203_122829_Example_Map_-72.339_-47.142_839.pdf

#

38

UTM: 18 G easting 706.00 km northing 4781.00 km
UTM-Grid-width = 200m



Example_Map

29

top

Map data © OpenStreetMap contributors

28

30

lon -72.23417 lat -47.09371 [nom. scale = 1 / 15000]

pdfmap_20250203_122829_Example_Map_-72.339_-47.142_839.pdf

#

19

39

Lago Gutiérrez

UTM: 18 G easting 710.00 km northing 4780.80 km
UTM-Grid-width = 200m



Example_Map

30

top

Map data © OpenStreetMap contributors

lon -72.12858 lat -47.06943

Rio Chacabuco

29

31

lon -72.18137 lat -47.09371 [nom. scale = 1 / 15000]

pdfmap_20250203_122829_Example_Map_-72.339_-47.142_839.pdf

#

UTM: 18 G easting 714.00 km northing 4780.60 km
UTM-Grid-width = 200m

40



Map data © OpenStreetMap contributors

lon -72.07578 lat -47.06943

30

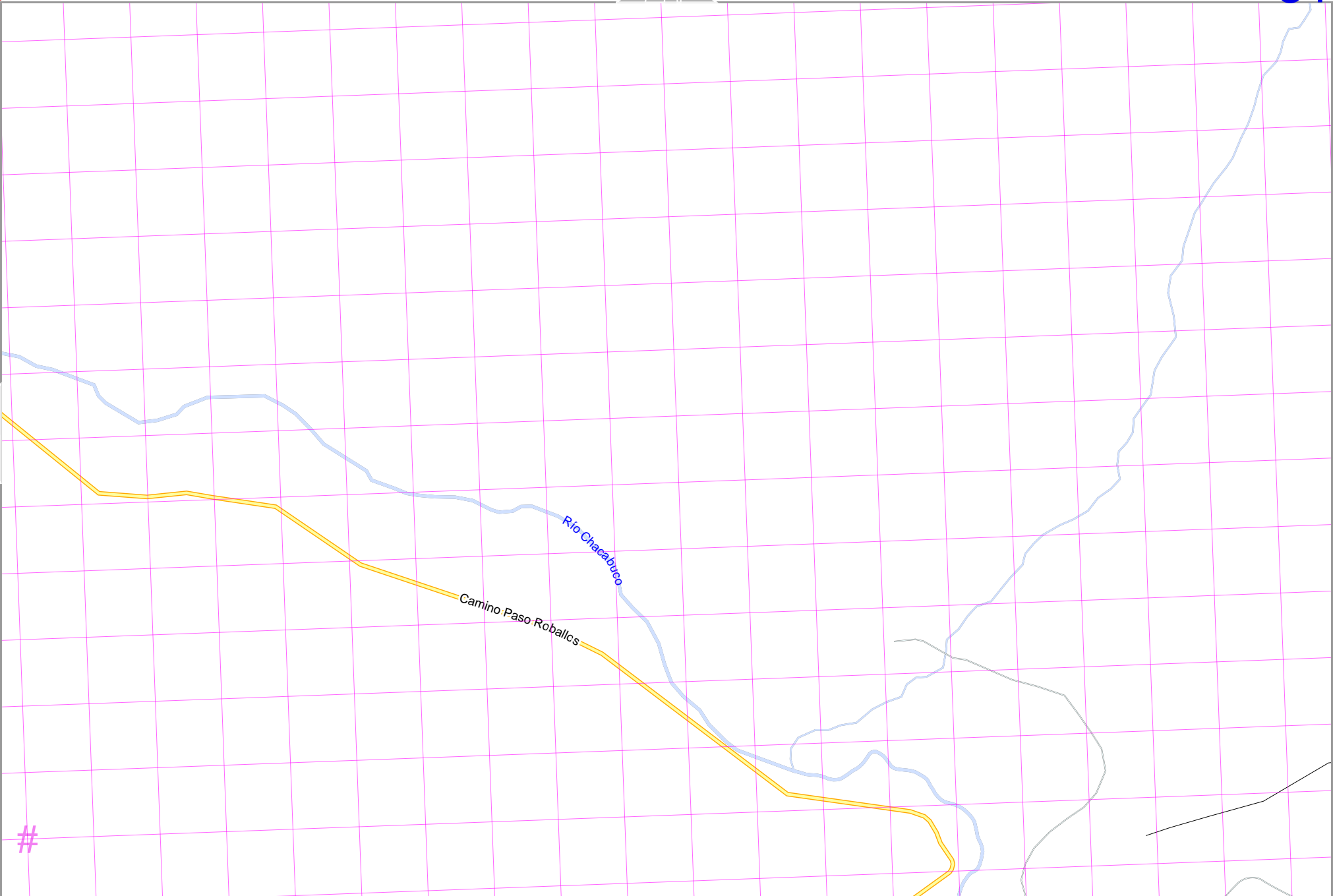
lon -72.12858 lat -47.09371 [nom. scale = 1 / 15000]

pdfmap_20250203_122829_Example_Map_-72.339_-47.142_839.pdf

Río Chaeabuo

Camino Paso Roballos

#





Map data © OpenStreetMap contributors

lon -72.60377 lat -47.11800 [nom. scale = 1 / 15000]

Carretera Austral

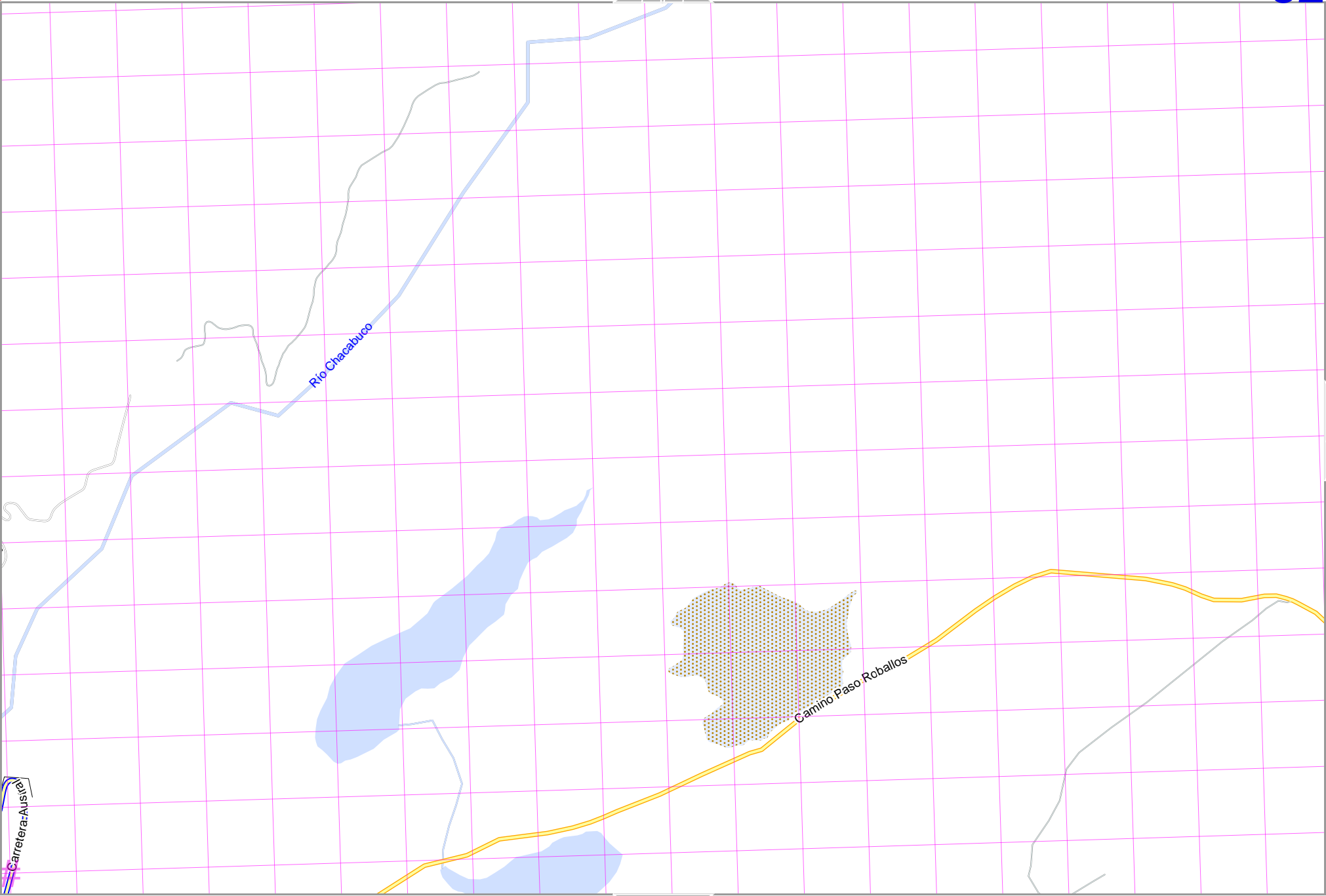
UTM: 18 G easting 681.80 km northing 4779.00 km
UTM-Grid-width = 200m

22

33

pdfmap_20250203_122829_Example_Map_-72.339_-47.142_839.pdf

42





Map data © OpenStreetMap contributors

32

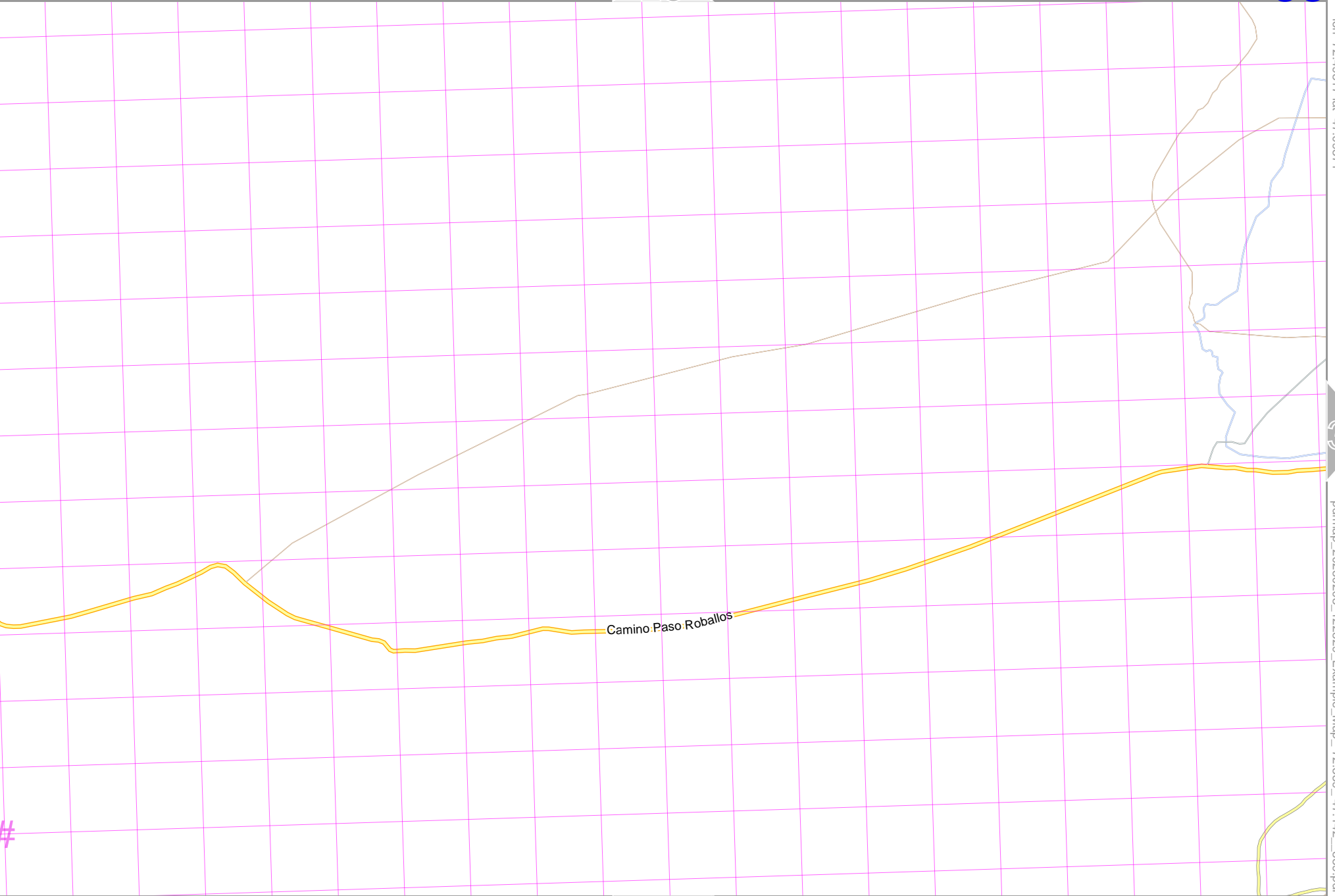
34

lon -72.55097 lat -47.11800 [nom. scale = 1 / 15000]

lon -72.49817 lat -47.09371

pdfmap_20250203_122829_Example_Map_-72.339_-47.142_839.pdf

Camino Paso Roballos





Map data © OpenStreetMap contributors

33

35

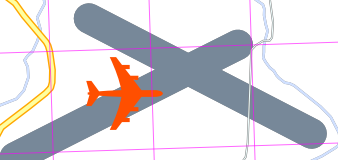
lon -72.49817 lat -47.11800 [nom. scale = 1 / 15000]

pdfmap_20250203_122829_Example_Map_-72.339_-47.142_839.pdf

Camino Paso Roballos

Valle Chacabuco

Laguna Cisnes



24

44

UTM: 18 G easting 689.80 km northing 4778.80 km
UTM-Grid-width = 200m



Map data © OpenStreetMap contributors

lon -72.39257 lat -47.09371

34

36

lon -72.44537 lat -47.11800 [nom. scale = 1 / 15000]

pdfmap_20250203_122829_Example_Map_-72.339_-47.142_839.pdf

Laguna Cisnes

Camino Paso Roballos

25

45

UTM: 18 G easting 693.80 km northing 4778.60 km
UTM-Grid-width = 200m



Map data © OpenStreetMap contributors

lon -72.33977 lat -47.09371

35

37

lon -72.39257 lat -47.11800 [nom. scale = 1 / 15000]

pdfmap_20250203_122829_Example_Map_-72.339_-47.142_839.pdf

UTM: 18 G easting 697.80 northing 4778.60 km
UTM-Grid-width = 200m

46



Example_Map

27

37

top

Map data © OpenStreetMap contributors

lon -72.28697 lat -47.09371

36

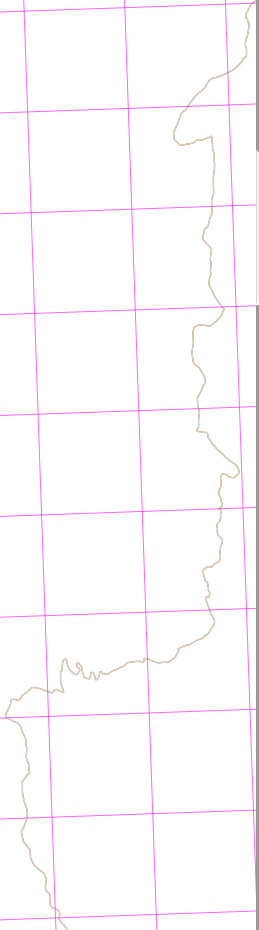
38

lon -72.33977 lat -47.11800 [nom. scale = 1 / 15000]

pdfmap_20250203_122829_Example_Map_-72.339_-47.142_839.pdf

UTM: 18 G easting 701.80 km northing 4778.40 km
UTM-Grid-width = 200m

47





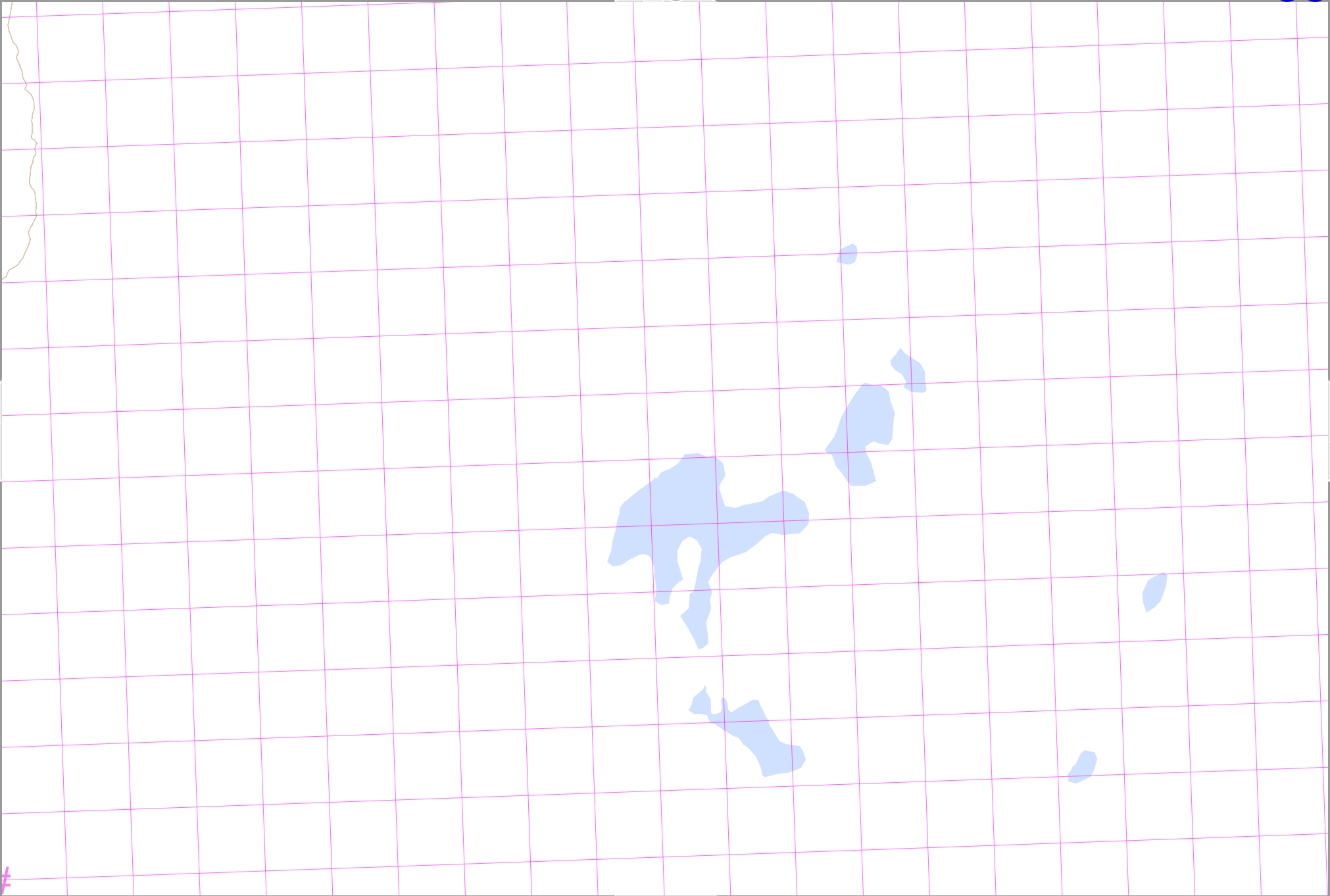
Map data © OpenStreetMap contributors

lon -72.23417 lat -47.09371

lon -72.28697 lat -47.11800 [nom. scale = 1 / 15000]

pdfmap_20250203_122829_Example_Map_-72.339_-47.142_839.pdf

UTM: 18 G easting 705.80 km northing 4778.20 km
UTM-Grid-width = 200m





Map data © OpenStreetMap contributors

lon -72.18137 lat -47.09371

38

40

lon -72.23417 lat -47.11800 [nom. scale = 1 / 15000]

pdfmap_20250203_122829_Example_Map_-72.339_-47.142_839.pdf

#



29

49

UTM: 18 G easting 710.00 km northing 4778.20 km
UTM-Grid-width = 200m



Example_Map

40

top

Map data © OpenStreetMap contributors

lon -72.12858 lat -47.09371

39

41

lon -72.18137 lat -47.11800 [nom. scale = 1 / 15000]

pdfmap_20250203_122829_Example_Map_-72.339_-47.142_839.pdf

#



UTM: 18 G easting 714.00 km northing 4778.00 km
UTM-Grid-width = 200m

50



31

41

top

Map data © OpenStreetMap contributors

lon -72.07578 lat -47.09371

40


lon -72.12858 lat -47.11800 [nom. scale = 1 / 15000]

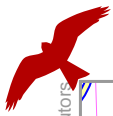
pdfmap_20250203_122829_Example_Map_-72.339_-47.142_839.pdf

#

UTM: 18 G easting 718.00 km northing 4777.80 km
UTM-Grid-width = 200m

51





UTM: 18 G easting 681.80 km northing 4776.40 km
 UTM-Grid-width = 200m



33

43

Map data © OpenStreetMap contributors

lon -72.49817 lat -47.11800

42

44

lon -72.55097 lat -47.14229 [nom. scale = 1 / 15000]

pdfmap_20250203_122829_Example_Map_-72.339_-47.142_839.pdf

#

53

UTM: 18 G easting 685.80 km northing 4776.20 km
UTM-Grid-width = 200m





Example_Map

44

top

Map data © OpenStreetMap contributors

lon -72.49817 lat -47.14229 [nom. scale = 1 / 15000]

lon -72.44537 lat -47.11800

pdfmap_20250203_122829_Example_Map_-72.339_-47.142_839.pdf



43

45

34

54

UTM: 18 G easting 689.80 km northing 4776.00 km
UTM-Grid-width = 200m



Map data © OpenStreetMap contributors

lon -72.39257 lat -47.11800

44

46


lon -72.44537 lat -47.14229 [nom. scale = 1 / 15000]

pdfmap_20250203_122829_Example_Map_-72.339_-47.142_839.pdf

#

UTM: 18 G easting 693.80 km northing 4776.00 km
UTM-Grid-width = 200m

55





36

Map data © OpenStreetMap contributors

lon -72.33977 lat -47.11800

45

47

lon -72.39257 lat -47.14229 [nom. scale = 1 / 15000]

pdfmap_20250203_122829_Example_Map_-72.339_-47.142_839.pdf

#

56

UTM: 18 G easting 697.80 km northing 4775.80 km
UTM-Grid-width = 200m





Map data © OpenStreetMap contributors

lon -72.28697 lat -47.11800

37

Laguna Guagua

46

48

lon -72.33977 lat -47.14229 [nom. scale = 1 / 15000]

pdfmap_20250203_122829_Example_Map_-72.339_-47.142_839.pdf

#

UTM: 18 G easting 701.80 km northing 4775.60 km
UTM-Grid-width = 200m

57



Example_Map

48

top

38

Map data © OpenStreetMap contributors

lon -72.23417 lat -47.11800

47

49

lon -72.28697 lat -47.14229 [nom. scale = 1 / 15000]

pdfmap_20250203_122829_Example_Map_-72.339_-47.142_839.pdf

#

58

UTM: 18 G easting 705.80 km northing 4775.60 km
UTM-Grid-width = 200m



Example_Map

top

49

39

Map data © OpenStreetMap contributors

lon -72.18137 lat -47.11800



48

50

lon -72.23417 lat -47.14229 [nom. scale = 1 / 15000]

pdfmap_20250203_122829_Example_Map_-72.339_-47.142_839.pdf

#

59

UTM: 18 G easting 709.80 km northing 4775.40 km
UTM-Grid-width = 200m



Example_Map

50

top

Map data © OpenStreetMap contributors

lon -72.12858 lat -47.11800

49

51

lon -72.18137 lat -47.14229 [nom. scale = 1 / 15000]

pdfmap_20250203_122829_Example_Map_-72.339_-47.142_839.pdf

#

UTM: 18 G easting 713.80 km northing 4775.20 km

UTM-Grid-width = 200m

60



www.milvusmap.eu





41

51

Map data © OpenStreetMap contributors

lon -72.07578 lat -47.11800

50


lon -72.12858 lat -47.14229 [nom. scale = 1 / 15000]

pdfmap_20250203_122829_Example_Map_-72.339_-47.142_839.pdf

#

61

UTM: 18 G easting 717.80 km northing 4775.20 km
UTM-Grid-width = 200m





Map data © OpenStreetMap contributors

lon -72.49817 lat -47.14229

52

54

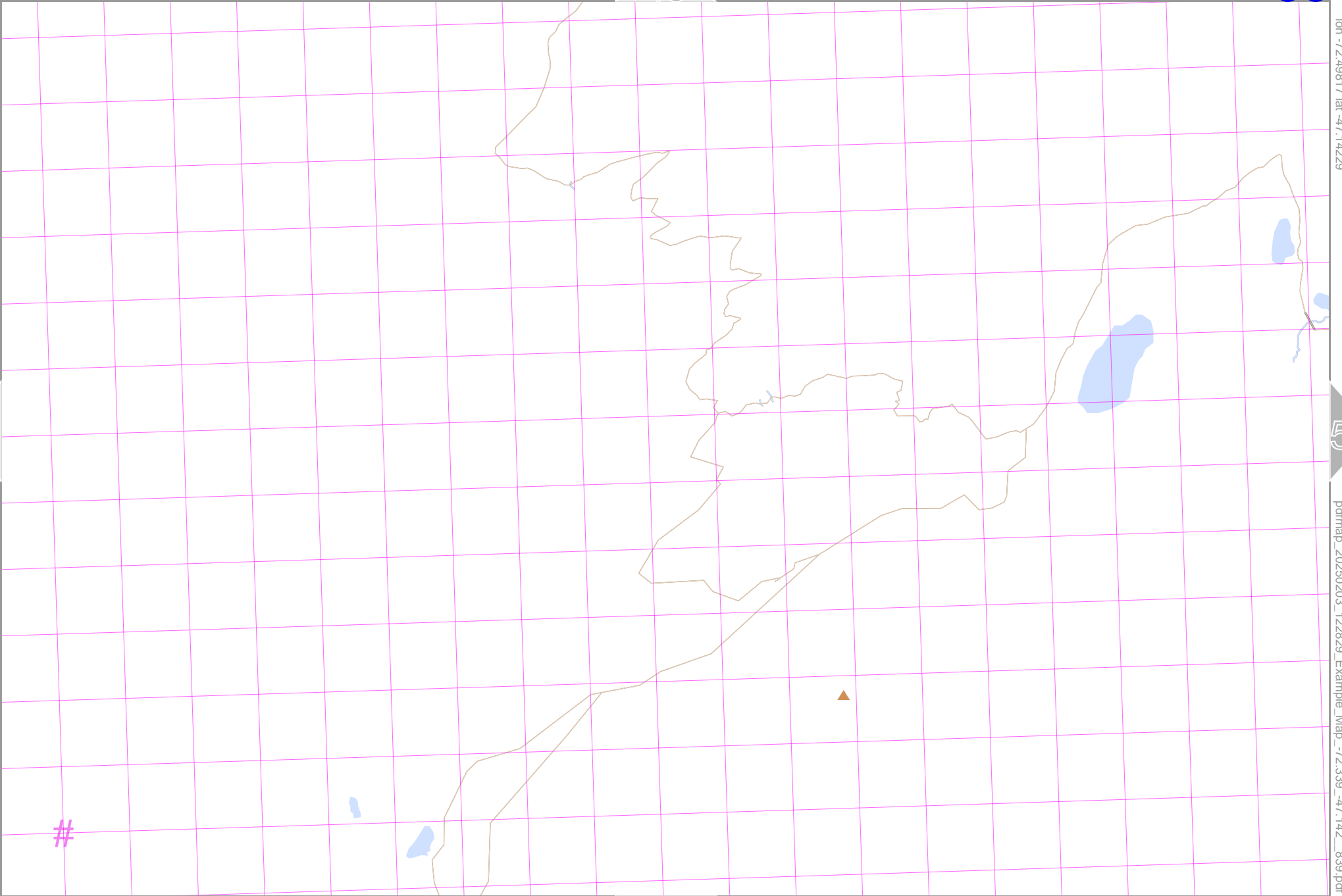
lon -72.55097 lat -47.16657 [nom. scale = 1 / 15000]

pdfmap_20250203_122829_Example_Map_-72.339_-47.142_839.pdf

#

UTM: 18 G easting 685.80 km northing 4773.60 km
UTM-Grid-width = 200m

63





Map data © OpenStreetMap contributors

44

lon -72.44537 lat -47.14229

Laguna Meche

53

55

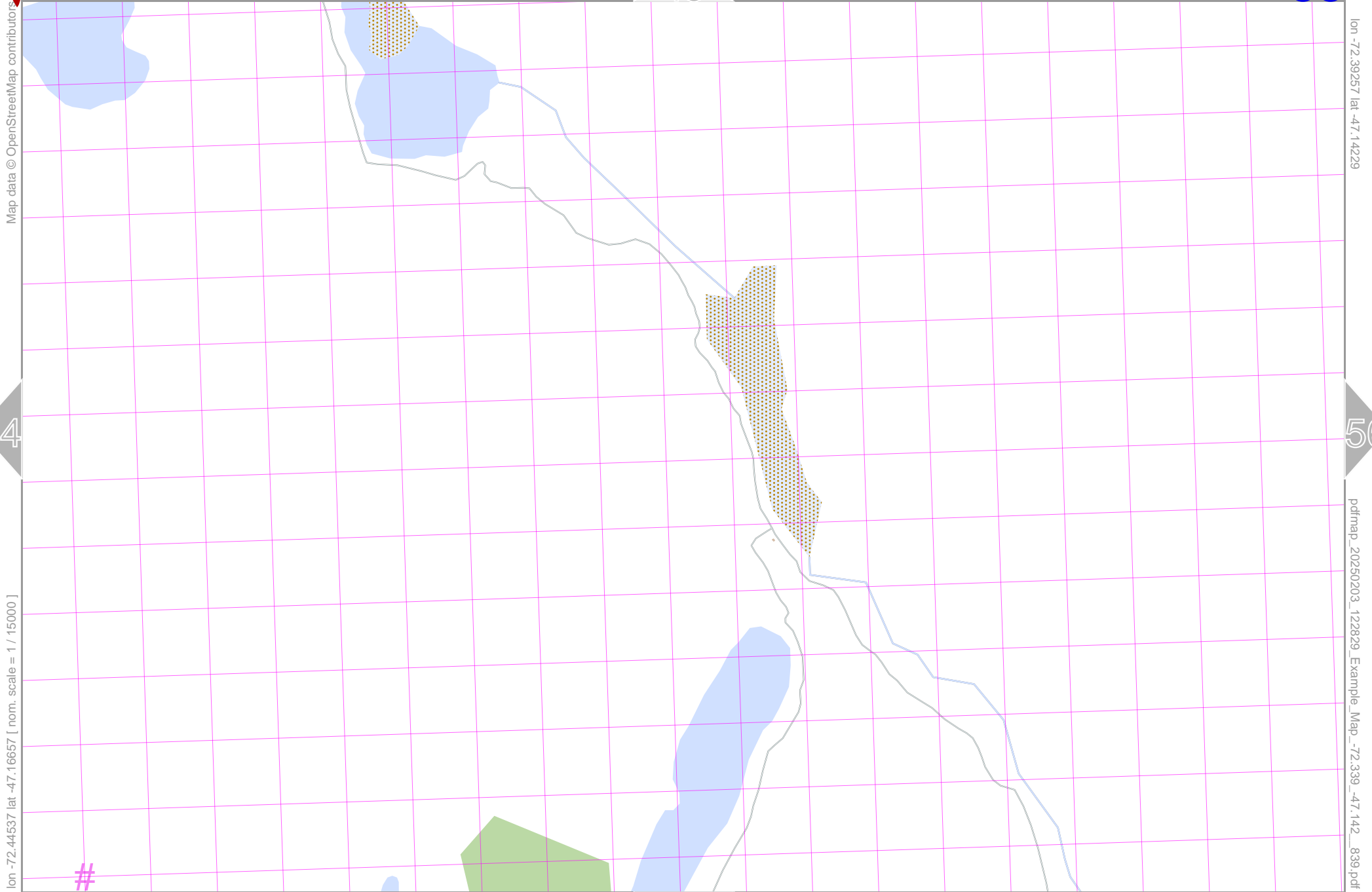
lon -72.49817 lat -47.16657 [nom. scale = 1 / 15000]

pdfmap_20250203_122829_Example_Map_-72.339_-47.142_839.pdf

#

64

UTM: 18 G easting 689.80 km northing 4773.40 km
UTM-Grid-width = 200m



lon -72.44537 lat -47.16657 [nom. scale = 1 / 15000]

lon -72.39257 lat -47.14229

lon -72.339 -47.142 839.pdf

UTM: 18 G easting 693.80 km northing 4773.20 km
UTM-Grid-width = 200m



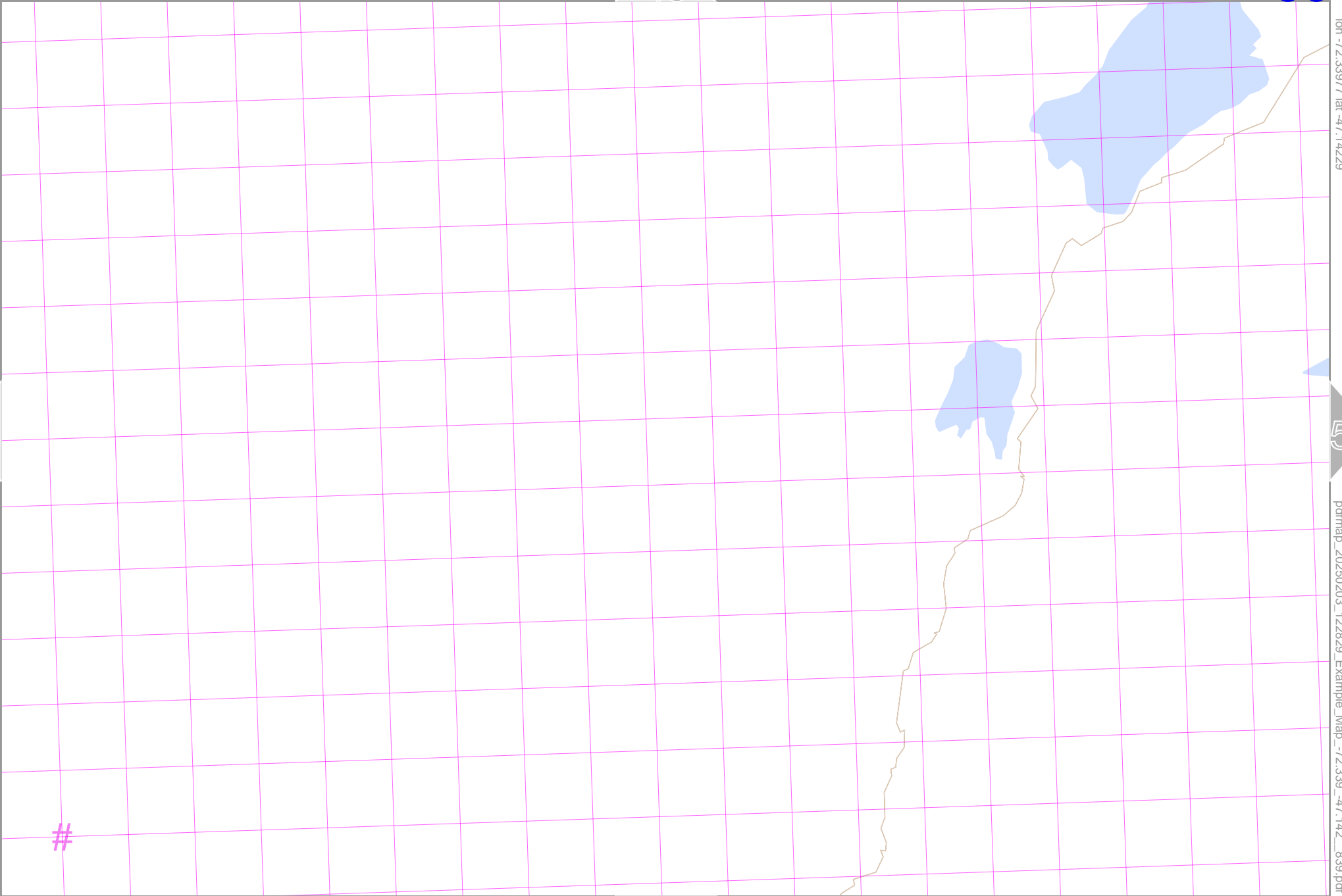
Map data © OpenStreetMap contributors

lon -72.33977 lat -47.14229

lon -72.39257 lat -47.16657 [nom. scale = 1 / 15000]

pdfmap_20250203_122829_Example_Map_-72.339_-47.142_839.pdf


#





Map data © OpenStreetMap contributors

lon -72.28697 lat -47.14229



lon -72.33977 lat -47.16657 [nom. scale = 1 / 15000]

pdfmap_20250203_122829_Example_Map_-72.339_-47.142_839.pdf

UTM: 18 G easting 701.80 km northing 4773.00 km
UTM-Grid-width = 200m



Map data © OpenStreetMap contributors

lon -72.23417 lat -47.14229

lon -72.28697 lat -47.16657 [nom. scale = 1 / 15000]

pdfmap_20250203_122829.Example_Map_-72.339_-47.142_839.pdf

#

Lago Cochrane / Lago Pueyrredón

UTM: 18 G easting 705.80 km northing 4772.80 km
UTM-Grid-width = 200m



Map data © OpenStreetMap contributors

lon -72.18137 lat -47.14229

58

60

lon -72.23417 lat -47.16657 [nom. scale = 1 / 15000]

pdfmap_20250203_122829_Example_Map_-72.339_-47.142_839.pdf

Lago Cochrane / Lago Pueyrredón

#

69

UTM: 18 G easting 709.80 km northing 4772.80 km
UTM-Grid-width = 200m



Map data © OpenStreetMap contributors

lon -72.12858 lat -47.14229

59

60

lon -72.18137 lat -47.16657 [nom. scale = 1 / 15000]

pdfmap_20250203_122829_Example_Map_-72.339_-47.142_839.pdf

Lago Cochrane / Lago Pueyrredón

#

UTM: 18 G easting 713.80 km northing 4772.60 km
UTM-Grid-width = 200m

70



Map data © OpenStreetMap contributors

lon -72.07578 lat -47.14229

60

lon -72.12858 lat -47.16657 [nom. scale = 1 / 15000]

pdfmap_20250203_122829_Example_Map_-72.339_-47.142_839.pdf

Lago Cochrane / Lago Pueyrredón

#

71

UTM: 18 G easting 717.80 km northing 4772.40 km
UTM-Grid-width = 200m



Map data © OpenStreetMap contributors

lon -72.60377 lat -47.19086 [nom. scale = 1 / 15000]

#

lon -72.55097 lat -47.16657

63

pdfmap_20250203_122829_Example_Map_-72.339_-47.142_839.pdf



Map data © OpenStreetMap contributors

lon -72.55097 lat -47.19086 [nom. scale = 1 / 15000]

lon -72.49817 lat -47.16657

pdfmap_20250203_122829_Example_Map_-72.339_-47.142_839.pdf

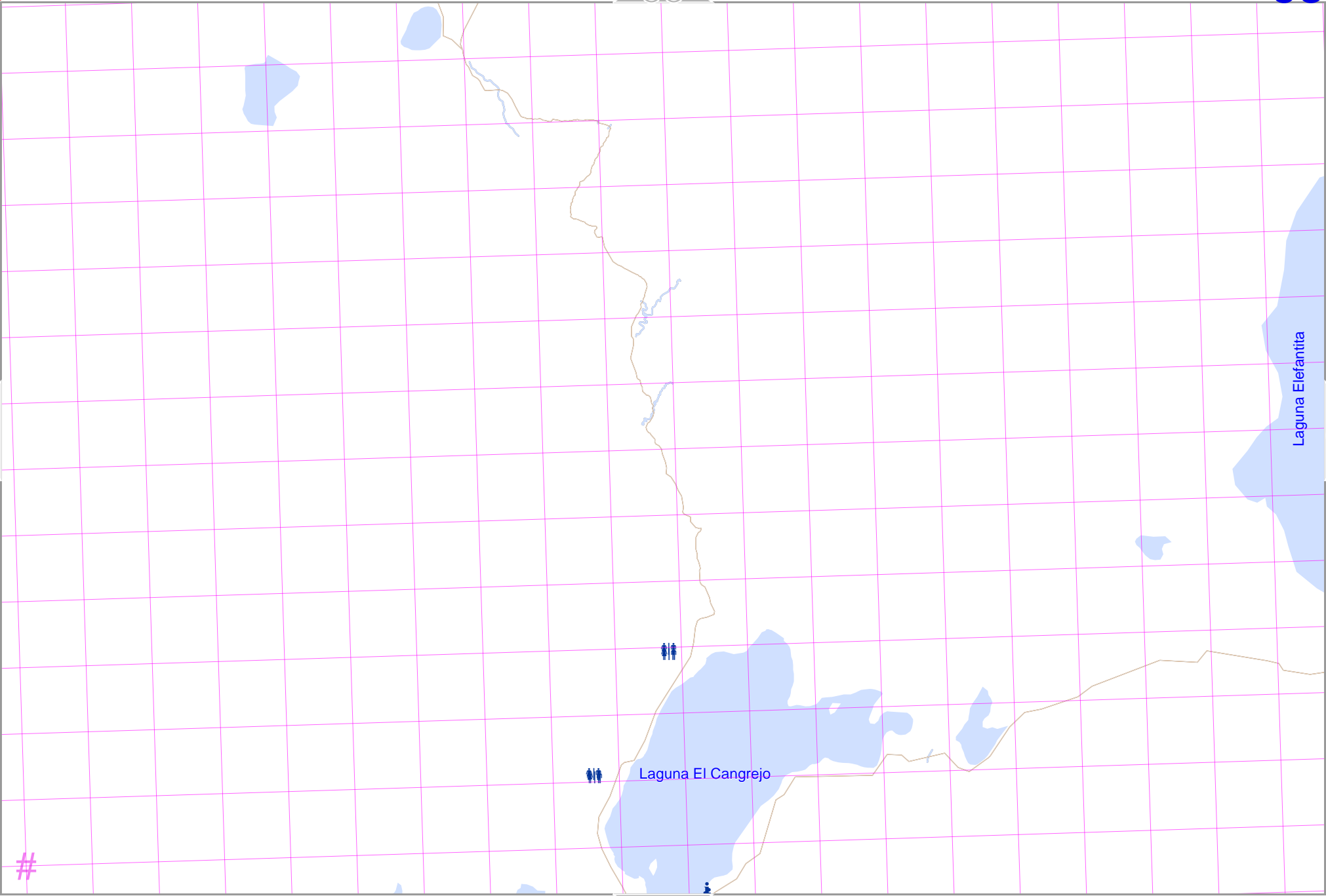
62

64

#

UTM: 18 G easting 685.60 km northing 4770.80 km
UTM-Grid-width = 200m

73



53



Map data © OpenStreetMap contributors

lon -72.44537 lat -47.16657

Laguna Elefantita

63

65

lon -72.49817 lat -47.19086 [nom. scale = 1 / 15000]

pdfmap_20250203_122829_Example_Map_-72.339_-47.142_839.pdf

UTM: 18 G easting 689.60 km northing 4770.60 km

UTM-Grid-width = 200m

74



Example_Map

65

top

Map data © OpenStreetMap contributors

55

lon -72.39257 lat -47.16657

64

66

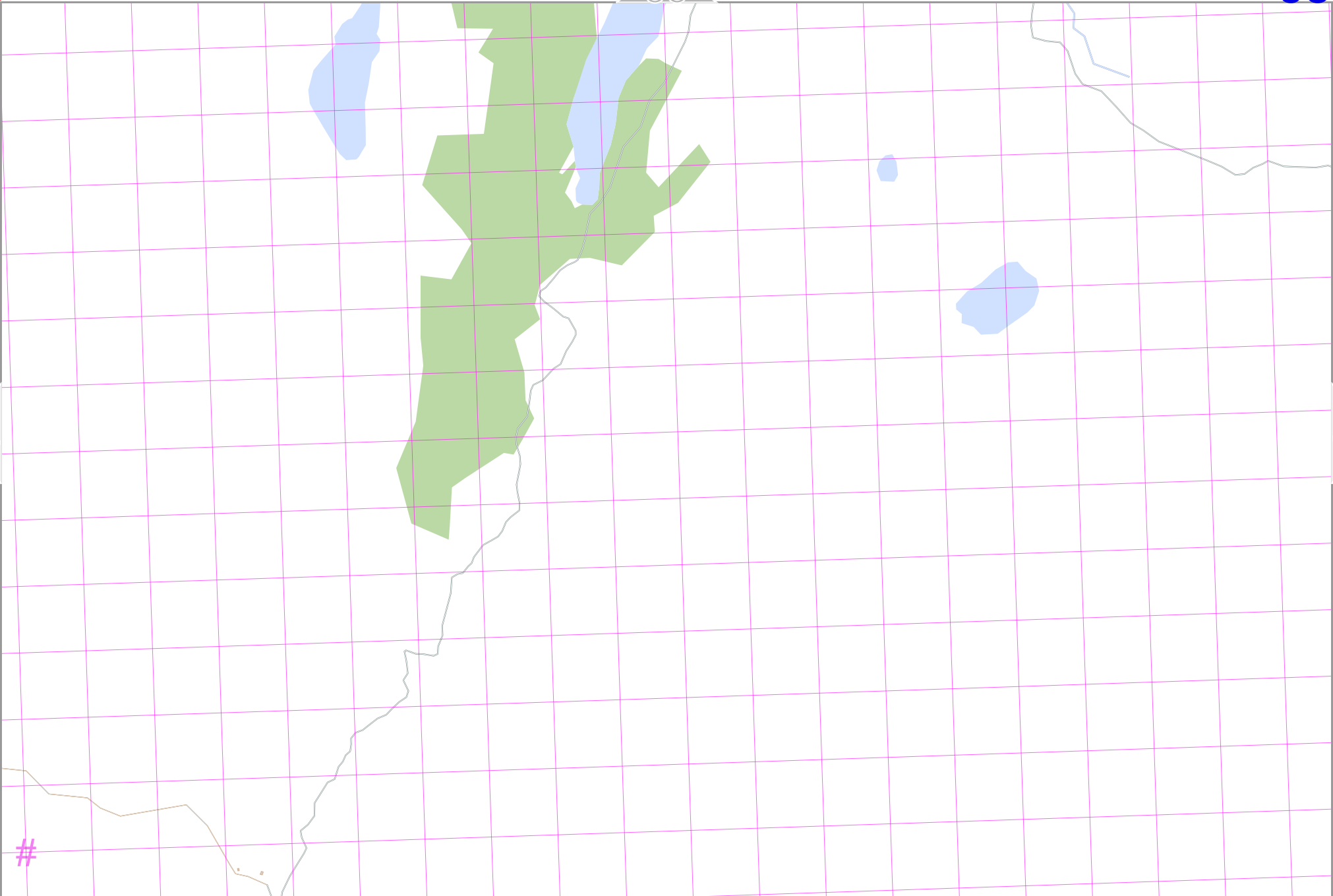
lon -72.44537 lat -47.19086 [nom. scale = 1 / 15000]

pdfmap_20250203_122829_Example_Map_-72.339_-47.142_839.pdf

#

75

UTM: 18 G easting 693.60 km northing 4770.60 km
UTM-Grid-width = 200m





Example_Map

66

top

56

Map data © OpenStreetMap contributors

lon -72.33977 lat -47.16657

65

67

lon -72.39257 lat -47.19086 [nom. scale = 1 / 15000]

pdfmap_20250203_122829_Example_Map_-72.339_-47.142_839.pdf

#

76

UTM: 18 G easting 697.60 km northing 4770.40 km
UTM-Grid-width = 200m



Map data © OpenStreetMap contributors

lon -72.33977 lat -47.19086 [nom. scale = 1 / 15000]

lon -72.28697 lat -47.16657

pdfmap_20250203_122829_Example_Map_-72.339_-47.142_839.pdf

UTM: 18 G easting 701.60 km northing 4770.20 km
UTM-Grid-width = 200m

57

77

66

68

Lago Cochrane / Lago Pueyrredón



Map data © OpenStreetMap contributors

lon -72.23417 lat -47.16657

Lago Cochrane / Lago Pueyrredón

pdfmap_20250203_122829_Example_Map_-72.339_-47.142_839.pdf

lon -72.28697 lat -47.19086 [nom. scale = 1 / 15000]

#



Map data © OpenStreetMap contributors

lon -72.18137 lat -47.16657

68

Lago Cochrane / Lago Pueyrredón

70

lon -72.23417 lat -47.19086 [nom. scale = 1 / 15000]

pdfmap_20250203_122829_Example_Map_-72.339_-47.142_839.pdf

#



Map data © OpenStreetMap contributors

lon -72.12858 lat -47.16657

60

71

lon -72.18137 lat -47.19086 [nom. scale = 1 / 15000]

pdfmap_20250203_122829_Example_Map_-72.339_-47.142_839.pdf

Lago Cochrane / Lago Pueyrredón

#

80

UTM: 18 G easting 713.60 km northing 4769.80 km

UTM-Grid-width = 200m



Map data © OpenStreetMap contributors

lon -72.07578 lat -47.16657

70

Lago Cochrane / Lago Pueyrredón

lon -72.12858 lat -47.19086 [nom. scale = 1 / 15000]

pdfmap_20250203_122829_Example_Map_-72.339_-47.142_839.pdf

#

UTM: 18 G easting 717.60 km northing 4769.80 km
UTM-Grid-width = 200m

81



Example_Map

62

72

top

Map data © OpenStreetMap contributors

lon -72.55097 lat -47.19086

lon -72.60377 lat -47.21515 [nom. scale = 1 / 15000]

73

pdfmap_20250203_122829.Example_Map_-72.339_-47.142_839.pdf

#

82

UTM: 18 G easting 681.60 km northing 4768.20 km
UTM-Grid-width = 200m



Example_Map

73

top

Map data © OpenStreetMap contributors

lon -72.49817 lat -47.19086

72

74

lon -72.55097 lat -47.21515 [nom. scale = 1 / 15000]

pdfmap_20250203_122829_Example_Map_-72.339_-47.142_839.pdf

#

63

83

UTM: 18 G easting 685.60 km northing 4768.20 km
UTM-Grid-width = 200m



Map data © OpenStreetMap contributors

73

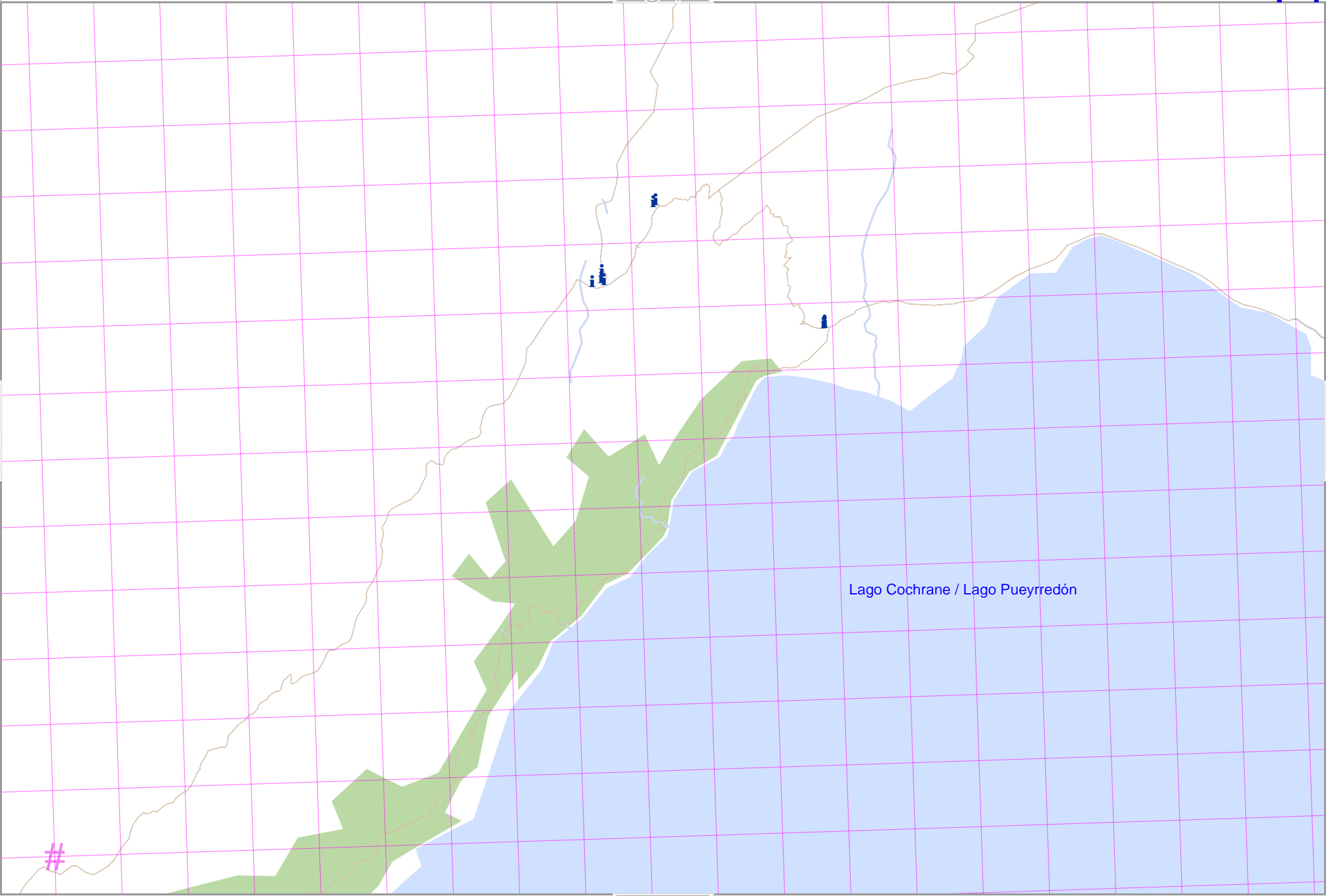
75

lon -72.49817 lat -47.21515 [nom. scale = 1 / 15000]

pdfmap_20250203_122829_Example_Map_-72.339_-47.142_839.pdf

UTM: 18 G easting 689.60 km northing 4768.00 km
UTM-Grid-width = 200m

84





Example_Map

top

75

65

Map data © OpenStreetMap contributors

lon -72.39257 lat -47.19086

74

76

lon -72.44537 lat -47.21515 [nom. scale = 1 / 15000]

pdfmap_20250203_122829_Example_Map_-72.339_-47.142_839.pdf

Lago Cochrane / Lago Pueyrredón

#

85

UTM: 18 G easting 693.60 km northing 4767.80 km
UTM-Grid-width = 200m



Map data © OpenStreetMap contributors

lon -72.33977 lat -47.19086

75

77

lon -72.39257 lat -47.21515 [nom. scale = 1 / 15000]

pdfmap_20250203_122829_Example_Map_-72.339_-47.142_839.pdf

Lago Cochrane / Lago Pueyrredón

#



67

77

Map data © OpenStreetMap contributors

lon -72.28697 lat -47.19086

76

Lago Cochrane / Lago Pueyrredón

78

lon -72.33977 lat -47.21515 [nom. scale = 1 / 15000]

pdfmap_20250203_122829_Example_Map_-72.339_-47.142_839.pdf

#

87

UTM: 18 G easting 701.60 km northing 4767.60 km
UTM-Grid-width = 200m



Map data © OpenStreetMap contributors

lon -72.23417 lat -47.19086

Lago Cochrane / Lago Pueyrredón

lon -72.28697 lat -47.21515 [nom. scale = 1 / 15000]

pdfmap_20250203_122829_Example_Map_-72.339_-47.142_839.pdf

#

UTM: 18 G easting 705.60 km northing 4767.40 km
UTM-Grid-width = 200m



69

79

Map data © OpenStreetMap contributors

lon -72.18137 lat -47.19086

Lago Cochrane / Lago Pueyrredón

78

80

lon -72.23417 lat -47.21515 [nom. scale = 1 / 15000]

pdfmap_20250203_122829_Example_Map_-72.339_-47.142_839.pdf

Lago Península

#

89

UTM: 18 G easting 709.60 km northing 4767.40 km
UTM-Grid-width = 200m



Example_Map

80

top

Map data © OpenStreetMap contributors

lon -72.12858 lat -47.19086

79

80

lon -72.18137 lat -47.21515 [nom. scale = 1 / 15000]

pdfmap_20250203_122829_Example_Map_-72.339_-47.142_839.pdf

#

UTM: 18 G easting 713.60 northing 4767.20 km
UTM-Grid-width = 200m

90



71

Map data © OpenStreetMap contributors

lon -72.07578 lat -47.19086

80

Lago Cochrane / Lago Pueyrredón

lon -72.12858 lat -47.21515 [nom. scale = 1 / 15000]

pdfmap_20250203_122829_Example_Map_-72.339_-47.142_839.pdf

#

UTM: 18 G easting 717.60 km northing 4767.00 km
UTM-Grid-width = 200m

91



Map data © OpenStreetMap contributors

lon -72.60377 lat -47.23943 [nom. scale = 1 / 15000]

#

lon -72.55097 lat -47.21515

83

pdfmap_20250203_122829_Example_Map_-72.339_-47.142_839.pdf

UTM: 18 G easting 681.40 km northing 4765.60 km
UTM-Grid-width = 200m





Map data © OpenStreetMap contributors

lon -72.49817 lat -47.21515

Sendero 5: Los Huemules

Lago Cochrane

82

84

lon -72.55097 lat -47.23943 [nom. scale = 1 / 15000]

#

pdfmap_20250203_122829_Example_Map_-72.339_-47.142_839.pdf

UTM: 18 G easting 685.40 km northing 4765.40 km
UTM-Grid-width = 200m



Map data © OpenStreetMap contributors

lon -72.44537 lat -47.21515

83

85

Lago Cochrane / Lago Pueyrredón

lon -72.49817 lat -47.23943 [nom. scale = 1 / 15000]

pdfmap_20250203_122829_Example_Map_-72.339_-47.142_839.pdf

UTM: 18 G easting 689.40 km northing 4765.20 km

UTM-Grid-width = 200m



Map data © OpenStreetMap contributors

lon -72.39257 lat -47.21515

84

86

Lago Cochrane / Lago Pueyrredón


lon -72.44537 lat -47.23943 [nom. scale = 1 / 15000]

pdfmap_20250203_122829_Example_Map_-72.339_-47.142_839.pdf

#

UTM: 18 G easting 693.40 km northing 4765.20 km
UTM-Grid-width = 200m

95



lon -72.39257 lat -47.23943 [nom. scale = 1 / 15000]

lon -72.33977 lat -47.21515

pdfmap_20250203_122829_Example_Map_-72.339_-47.142_839.pdf

#

UTM: 18 G easting 697.40 km northing 4765.00 km
UTM-Grid-width = 200m



Map data © OpenStreetMap contributors

lon -72.33977 lat -47.23943 [nom. scale = 1 / 15000]

lon -72.28697 lat -47.21515

pdfmap_20250203_122829_Example_Map_-72.339_-47.142_839.pdf

#UTM: 18 G easting 701.40 km northing 4764.80 km
UTM-Grid-width = 200m

Lago Cochrane / Lago Puey

77

97



Map data © OpenStreetMap contributors

lon -72.28697 lat -47.23943 [nom. scale = 1 / 15000]

lon -72.23417 lat -47.21515

pdfmap_20250203_122829_Example_Map_-72.339_-47.142_839.pdf

87

89

Lago Cochrane / Lago Pueyrredón

Buena Vista

Camino Cochrane - Lago Cochrane

UTM: 18 G easting 705.40 northing 4764.80 km
UTM-Grid-width = 200m

98



Example_Map

89

top

79

Map data © OpenStreetMap contributors

Lago Cochrane / Lago Pueyrredón

Lago Península

lon -72.18137 lat -47.21515



lon -72.23417 lat -47.23943 [nom. scale = 1 / 15000]

#

pdfmap_20250203_122829_Example_Map_-72.339_-47.142_839.pdf

UTM: 18 G easting 709.40 km northing 4764.60 km
UTM-Grid-width = 200m

99



Example_Map

90

top

Map data © OpenStreetMap contributors

lon -72.12858 lat -47.21515



lon -72.18137 lat -47.23943 [nom. scale = 1 / 15000]

pdfmap_20250203_122829_Example_Map_-72.339_-47.142_839.pdf

#

UTM: 18 G easting 713.40 km northing 4764.40 km

UTM-Grid-width = 200m

100



Map data © OpenStreetMap contributors

lon -72.07578 lat -47.21515

90

lon -72.12858 lat -47.23943 [nom. scale = 1 / 15000]

pdfmap_20250203_122829_Example_Map_-72.339_-47.142_839.pdf

Lago Cochrane / Lago Pueyrredón

#

81

101

UTM: 18 G easting 717.40 km northing 4764.40 km
UTM-Grid-width = 200m



Map data © OpenStreetMap contributors

lon -72.60377 lat -47.26372 [nom. scale = 1 / 15000]

lon -72.55097 lat -47.23943

pdfmap_20250203_122829_Example_Map_-72.339_-47.142_839.pdf

82

93



#

UTM: 18 G easting 681.40 km northing 4762.80 km
UTM-Grid-width = 200m



Map data © OpenStreetMap contributors

lon -72.49817 lat -47.23943

92

94

lon -72.55097 lat -47.26372 [nom. scale = 1 / 15000]

pdfmap_20250203_122829_Example_Map_-72.339_-47.142_839.pdf

83



Lago Cochrane

Embarcadero Río Cochrane

Embarcadero Río Cochrane

Río Cochrane

Camino Cochrane-Lago Cochrane

Laguna Maldonado

UTM: 18 G easting 685.40 km northing 4762.80 km
UTM-Grid-width = 200m



Map data © OpenStreetMap contributors

lon -72.44537 lat -47.23943

93

95

Lago Cochrane / Lago Pueyrredón

pdfmap_20250203_122829.Example_Map_-72.339_-47.142_839.pdf

lon -72.49817 lat -47.26372 [nom. scale = 1 / 15000]

#

UTM: 18 G easting 689.40 km northing 4762.60 km

UTM-Grid-width = 200m

Camino Cochrane - Lago Cochrane



Example_Map

95

top

Map data © OpenStreetMap contributors

Lago Cochrane / Lago Pueyrredón

Frutillar

Camino Cochrane - Lago Cochrane

Camino Cochrane - Lago Cochrane

94

96

lon -72.44537 lat -47.26372 [nom. scale = 1 / 15000]

lon -72.39257 lat -47.23943

pdfmap_20250203_122829_Example_Map_-72.339_-47.142_839.pdf

#

UTM: 18 G easting 693.40 km northing 4762.40 km
UTM-Grid-width = 200m



Example_Map

86

96

top

Map data © OpenStreetMap contributors

lon -72.33977 lat -47.23943

Laguna Escondida

Camino Cochrane - Lago Cochrane

95

97

lon -72.39257 lat -47.26372 [nom. scale = 1 / 15000]

pdfmap_20250203_122829_Example_Map_-72.339_-47.142_839.pdf

#

UTM: 18 G easting 697.40 km northing 4762.40 km
UTM-Grid-width = 200m



Example_Map

87

97

top

Map data © OpenStreetMap contributors

lon -72.28697 lat -47.23943

Dos Arroyos

Canino Cochrane - Lago Cochrane

Camino Cochrane - Lago Cochrane

96

98

lon -72.33977 lat -47.26372 [nom. scale = 1 / 15000]

pdfmap_20250203_122829_Example_Map_-72.339_-47.142_839.pdf

#

UTM: 18 G easting 701.40 km northing 4762.20 km
UTM-Grid-width = 200m




Example_Map

98

top

Map data © OpenStreetMap contributors



lon -72.23417 lat -47.23943

97

98

lon -72.28697 lat -47.26372 [nom. scale = 1 / 15000]

pdfmap_20250203_122829_Example_Map_-72.339_-47.142_839.pdf

#

UTM: 18 G easting 705.40 km northing 4762.00 km
UTM-Grid-width = 200m



Example_Map

89

99

top

Map data © OpenStreetMap contributors

lon -72.18137 lat -47.23943

98

100

lon -72.23417 lat -47.26372 [nom. scale = 1 / 15000]

pdfmap_20250203_122829_Example_Map_-72.339_-47.142_839.pdf

#

UTM: 18 G easting 709.40 km northing 4762.00 km
UTM-Grid-width = 200m



Example_Map

90

100

top

Map data © OpenStreetMap contributors

lon -72.12858 lat -47.23943

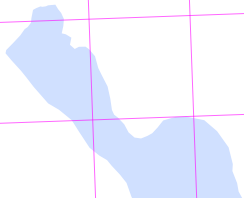
90

101

lon -72.18137 lat -47.26372 [nom. scale = 1 / 15000]

pdfmap_20250203_122829_Example_Map_-72.339_-47.142_839.pdf

#



UTM: 18 G easting 713.40 km northing 4761.80 km
UTM-Grid-width = 200m



Map data © OpenStreetMap contributors

lon -72.07578 lat -47.23943

100

Lago Cochrane / Lago Pueyrredón

El Brown

Rio Brown

lon -72.12858 lat -47.26372 [nom. scale = 1 / 15000]

pdfmap_20250203_122829_Example_Map_-72.339_-47.142_839.pdf

#

UTM: 18 G easting 717.40 km northing 4761.60 km

UTM-Grid-width = 200m

