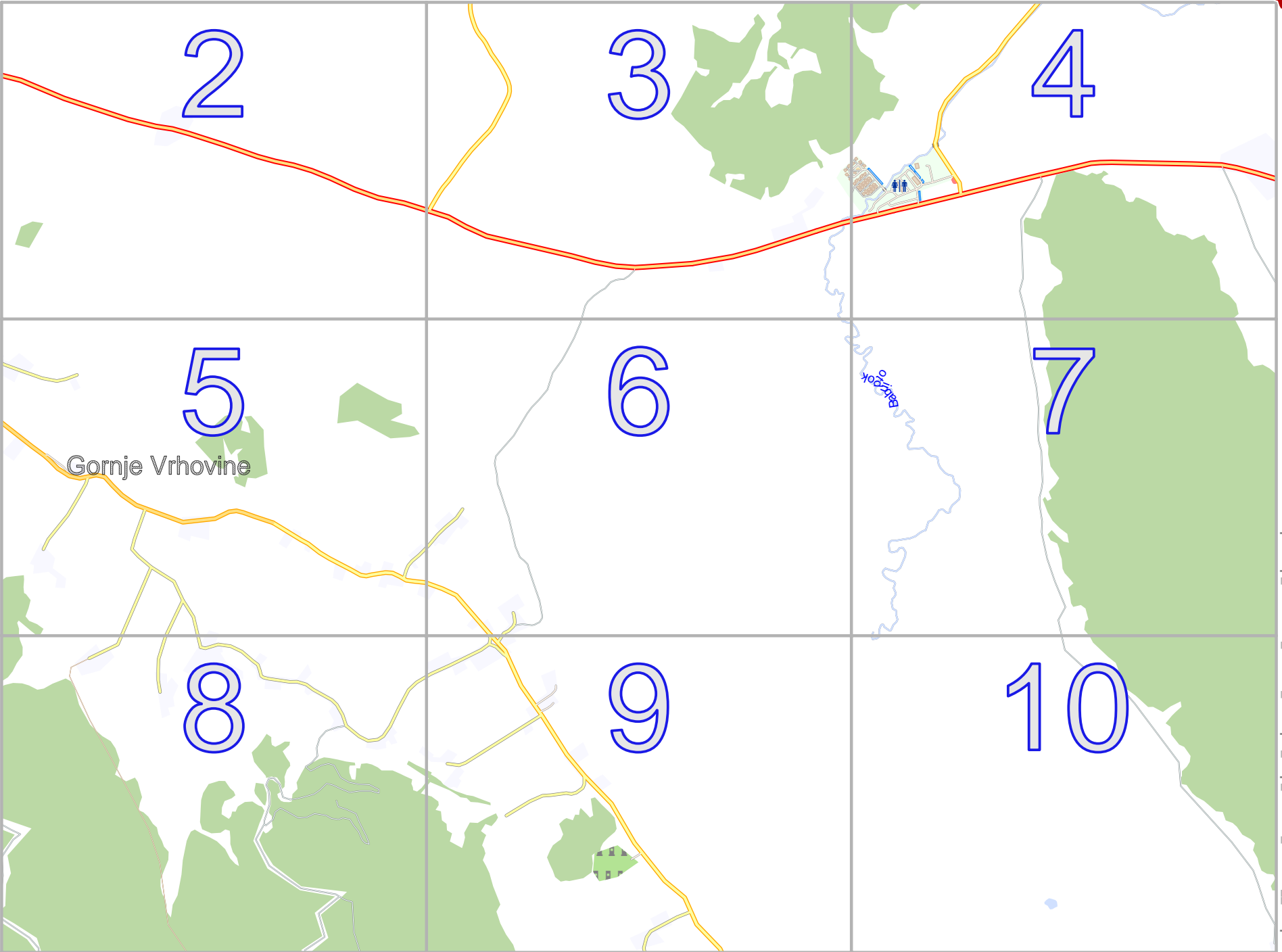


# Example\_Map

lon 15.49606 lat 44.84929



Map data © OpenStreetMap contributors



Gornje Vrhovine

pdfmap\_20250201\_220302\_Example\_Map\_15.4724\_44.8367\_671.pdf

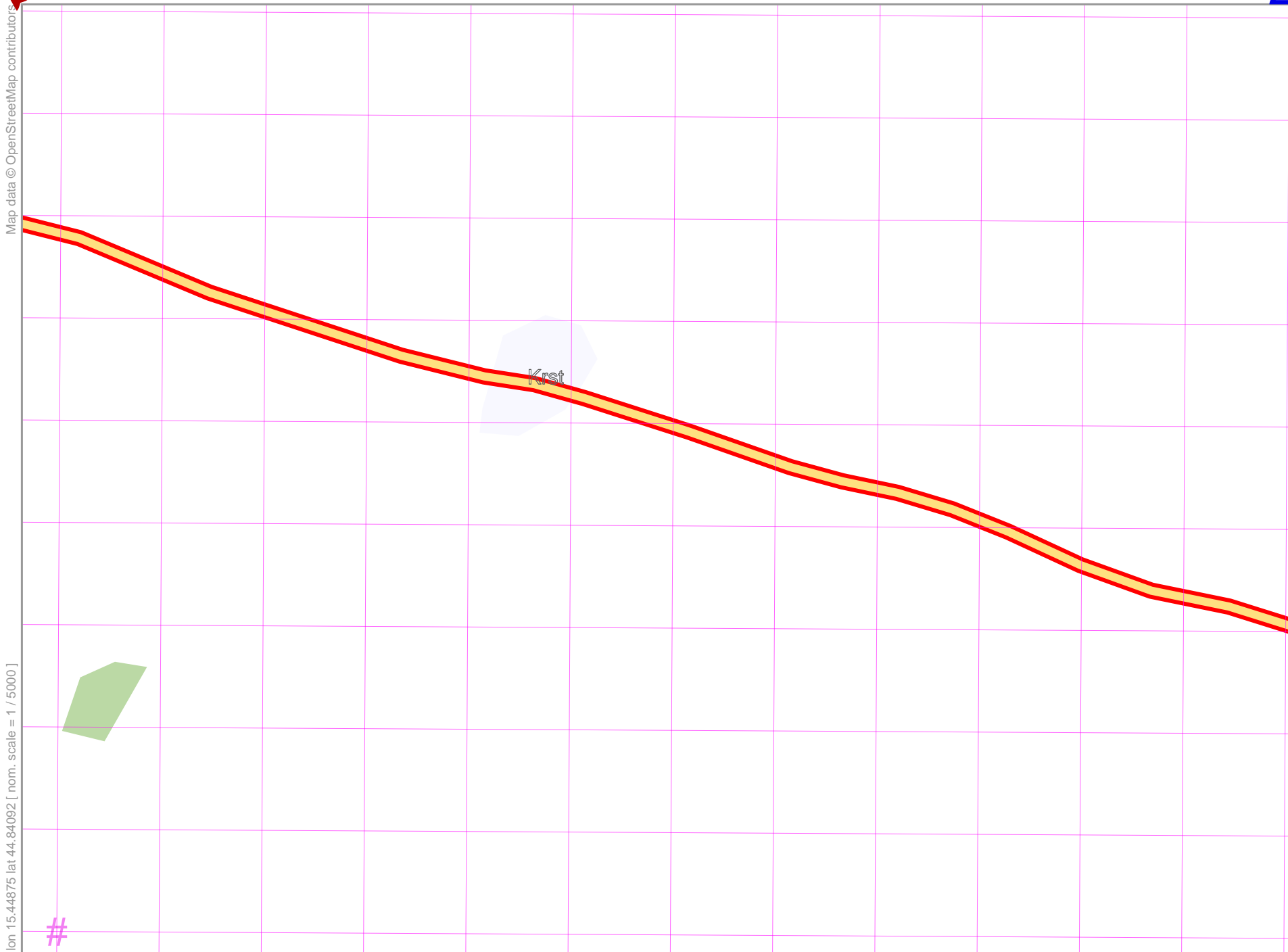
lon 15.44875 lat 44.82420  
[ nom. scale = 1 / 15000 ]



# Example\_Map

2

top



# UTM: 33 T easting 535.50 northing 4965.40 km  
 UTM-Grid-width = 100m



[www.milvusmap.eu](http://www.milvusmap.eu)





# Example\_Map

3

lon 15.48029 lat 44.84929

lon 15.46462 lat 44.84092 [ nom. scale = 1 / 5000 ]



#

# UTM: 33 T easting 536.80 km northing 4965.40 km  
UTM-Grid-width = 100m



www.milvusmap.eu



Vukmirovi i

Babu potok

pdfmap\_20250201\_220302\_Example\_Map\_15.4724\_44.8367\_671.pdf

top





Map data © OpenStreetMap contributors

lon 15.46452 lat 44.84092

lon 15.44875 lat 44.83256 [ nom. scale = 1 / 5000 ]

pdfmap\_20250201\_220302\_Example\_Map\_15.4724\_44.8367\_671.pdf

Gornje Vrhovine

#

# UTM: 33 T easting 535.50 km northing 4964.50 km  
UTM-Grid-width = 100m



# Example\_Map

top

6

3

lon 15.48029 lat 44.84092

Map data © OpenStreetMap contributors

lon 15.46462 lat 44.83256 [ nom. scale = 1 / 5000 ]

pdfmap\_20250201\_220302\_Example\_Map\_15.4724\_44.8367\_671.pdf

5

7

#

# UTM: 33 T easting 536.80 km northing 4964.50 km  
UTM-Grid-width = 100m

9



# Example\_Map

4

10

Map data © OpenStreetMap contributors

lon 15.49606 lat 44.84092

pdfmap\_20250201\_220302\_Example\_Map\_15.4724\_44.8367\_671.pdf

lon 15.48029 lat 44.83256 [ nom. scale = 1 / 5000 ]

#

# UTM: 33 T easting 538.00 km northing 4964.50 km  
UTM-Grid-width = 100m



www.milvusmap.eu





# Example\_Map

top

8

5

Map data © OpenStreetMap contributors

lon 15.46452 lat 44.83256

Tadinovac

Šteti i

lon 15.44875 lat 44.82420 [ nom. scale = 1 / 5000 ]

pdfmap\_20250201\_220302\_Example\_Map\_15.4724\_44.8367\_671.pdf

# UTM: 33 T easting 535.50 northing 4963.60 km  
UTM-Grid-width = 100m





# Example\_Map

6

9

lon 15.48029 lat 44.83256

Map data © OpenStreetMap contributors

udi i

lon 15.46462 lat 44.82420 [ nom. scale = 1 / 5000 ]

10

pdfmap\_20250201\_220302\_Example\_Map\_15.4724\_44.8367\_671.pdf

# UTM: 33 T easting 536.80 km northing 4963.60 km  
UTM-Grid-width = 100m



# Example\_Map

10

top

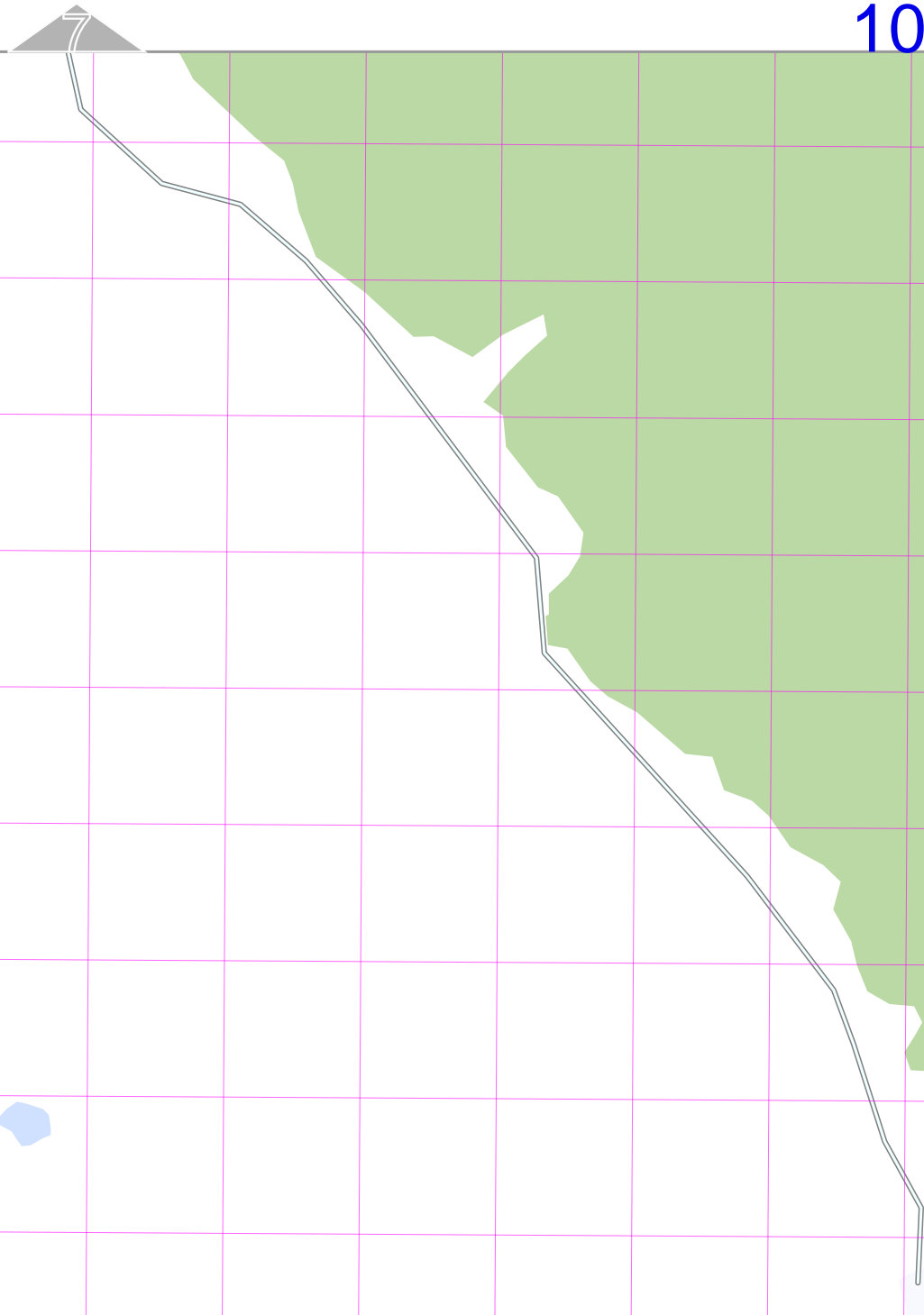
Map data © OpenStreetMap contributors



lon 15.48029 lat 44.82420 [ nom. scale = 1 / 5000 ]

#

# UTM: 33 T easting 538.00 km northing 4963.60 km  
UTM-Grid-width = 100m



lon 15.49606 lat 44.83256

pdfmap\_20250201\_220302\_Example\_Map\_15.4724\_44.8367\_671.pdf