

Map data © OpenStreetMap contributors

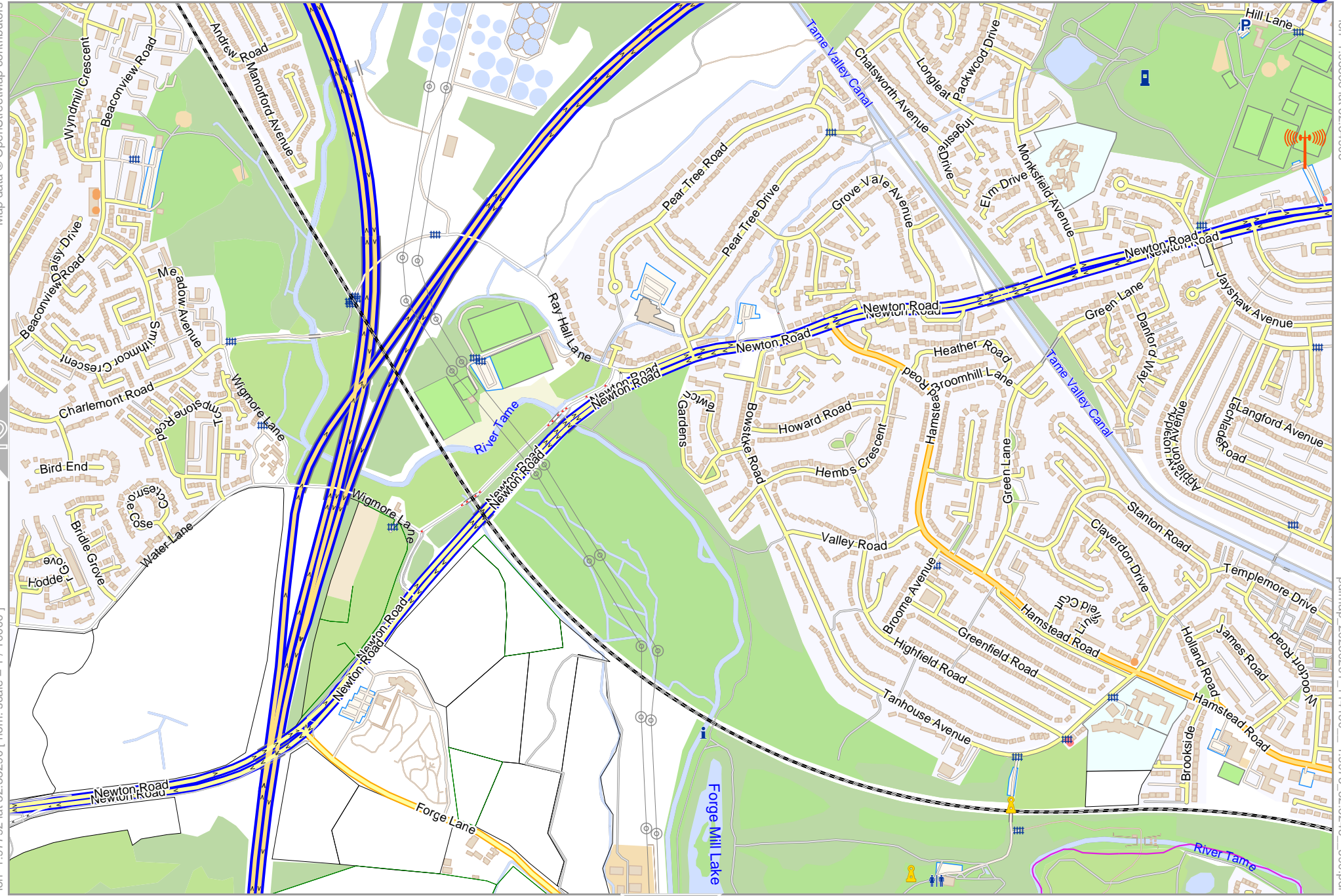
[lon -2.01726 lat 52.53290 | nom. scale = 1 / 10000]

lon -1.97792 lat 52.54908

pdfmap_20250201_114150_-1.975_52.5248_590.pdf

0 100 m 1000 m

5



Map data © OpenStreetMap contributors

lon -2.05660 lat 52.51673 [nom. scale = 1 / 10000]

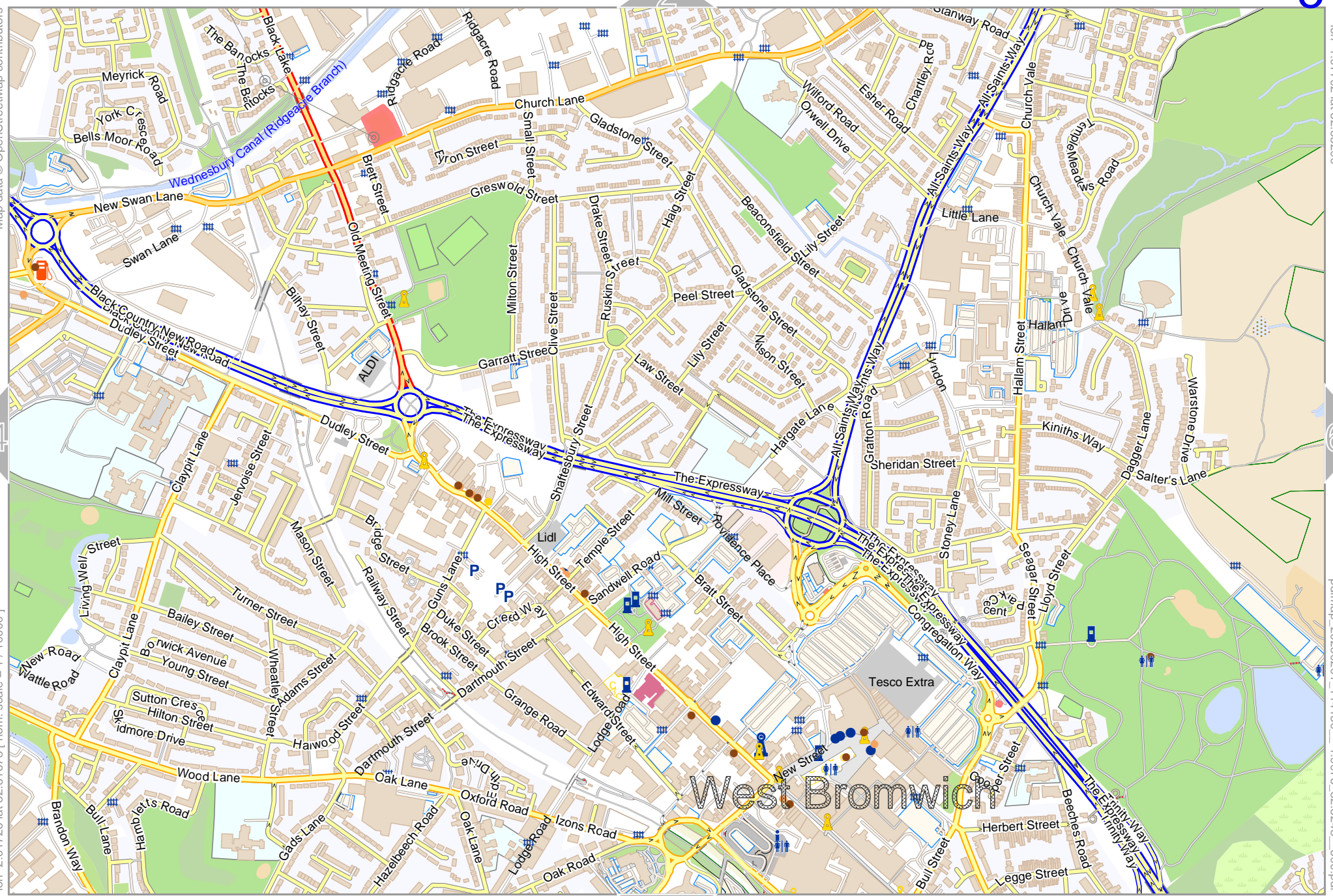


Map data © OpenStreetMap contributors

[lon -2.01726 lat 52.51673 | nom. scale = 1 / 10000]

lon -1.97792 lat 52.53290

pdfmap_20250201_114150_-1.975_52.5248_590.pdf



4

6

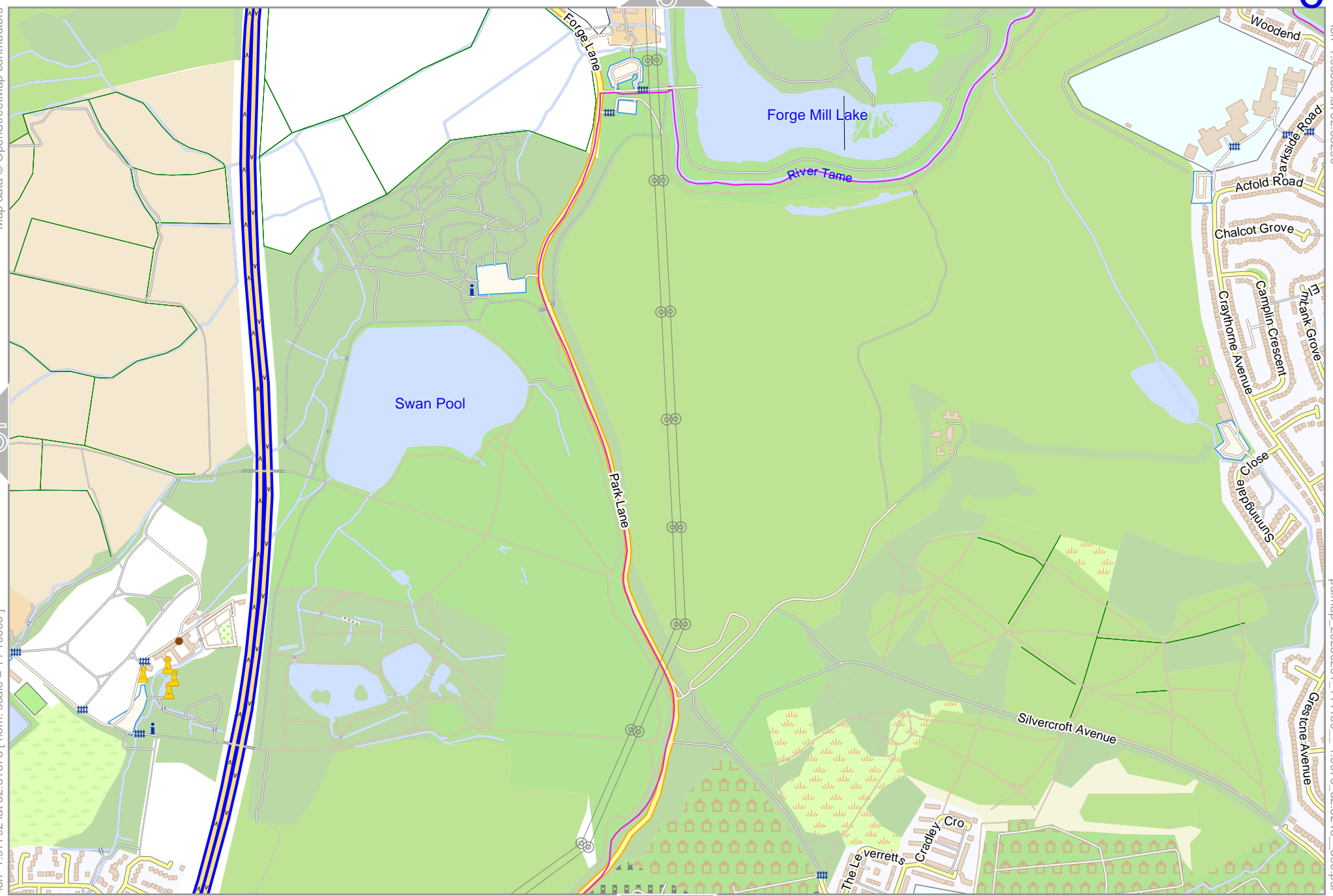
8

Map data © OpenStreetMap contributors

lon -1.97792 lat 52.51673 [nom. scale = 1 / 10000]

lon -1.93858 lat 52.53290

pdfmap_20250201_114150_-1.9975_52.5248_590.pdf



Map data © OpenStreetMap contributors

lon -2.056660 lat 52.50055 [nom. scale = 1 / 10000]

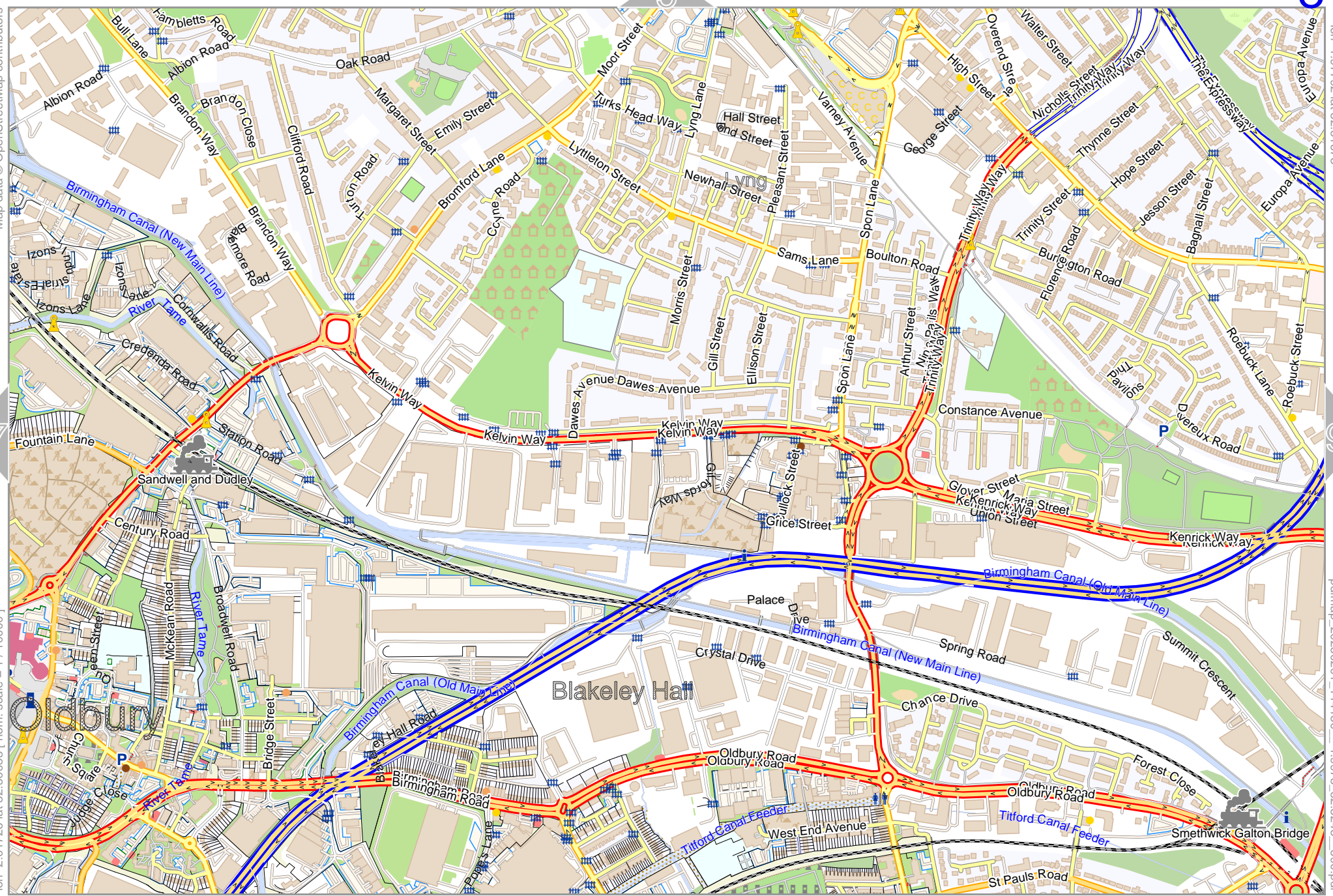


lon -2.01726 lat 52.51673

pdfmap_20250201_114150_-1.9975_52.5248_590.pdf

Map data © OpenStreetMap contributors

lon -2.01726 lat 52.50055 [nom. scale = 1 / 10000]



Map data © OpenStreetMap contributors

lon -1.97792, lat 52.50055 [nom. scale = 1 / 10000]

lon -1.93858, lat 52.51673

pdfmap_20250201_114150_-1.975_52.5248_590.pdf

