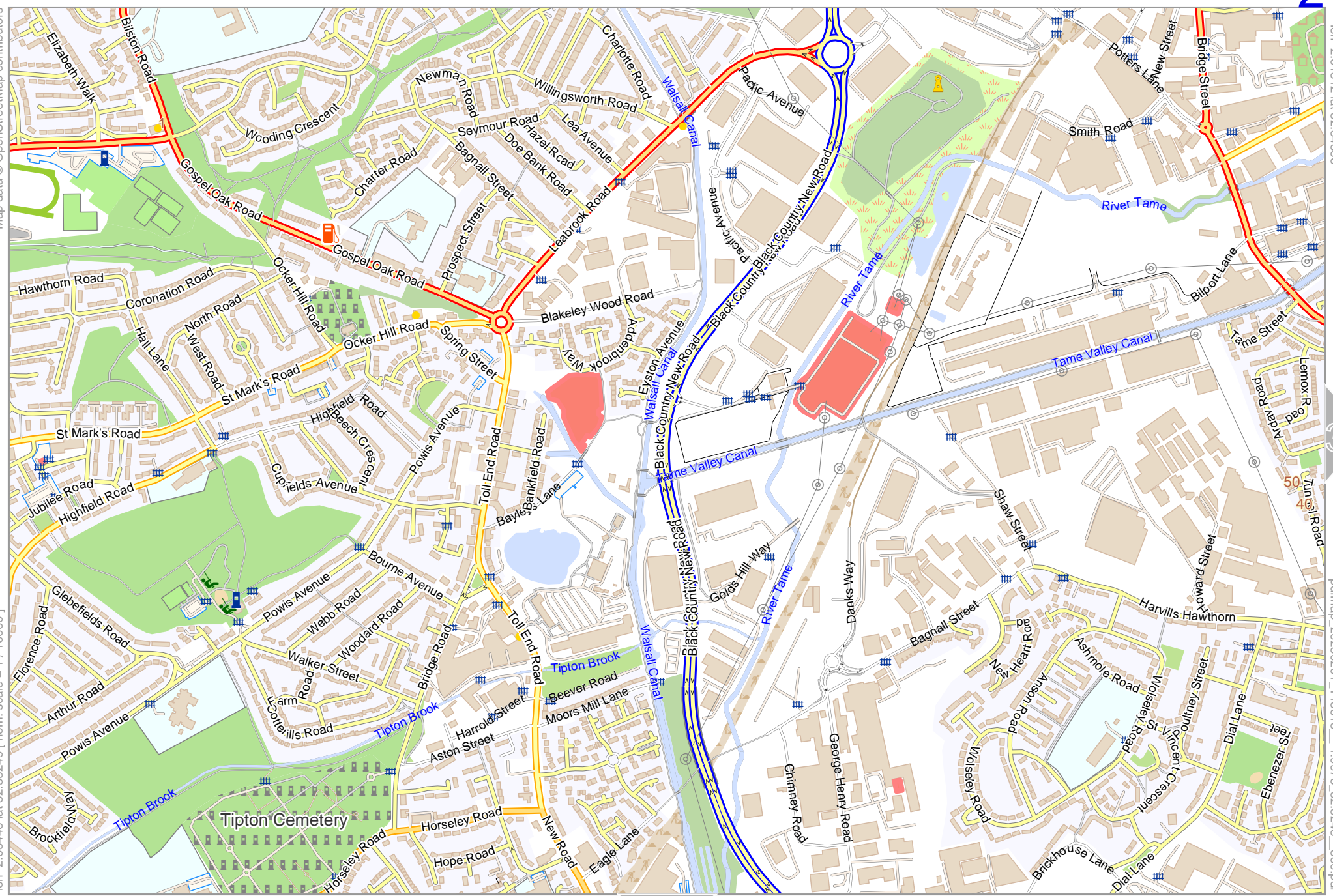


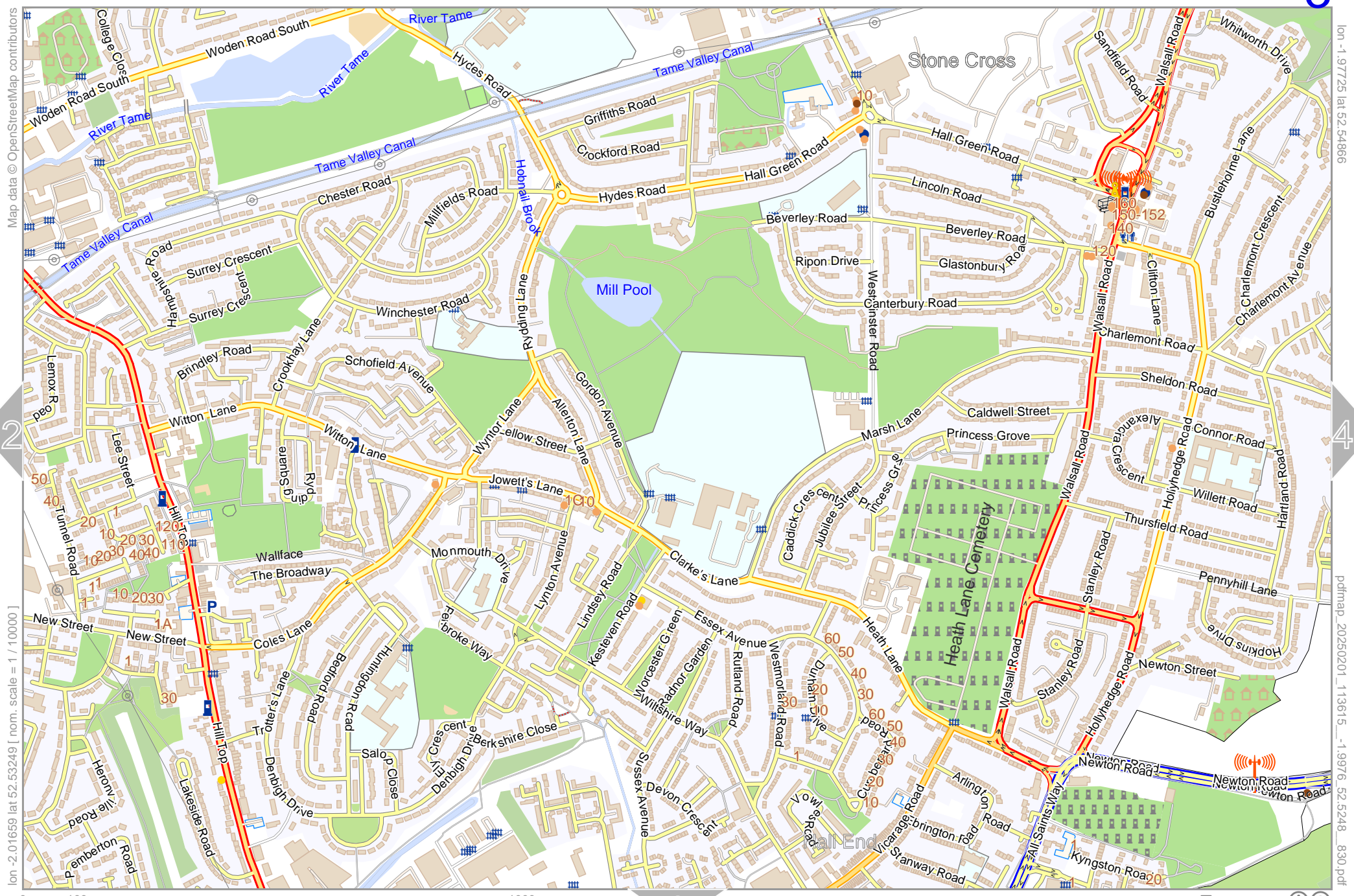
Map data © OpenStreetMap contributors

lon -2.05446 lat 52.53249 [nom. scale = 1 / 10000]

lon -2.01512 lat 52.54866

pdfmap_20250201_113615_-1.9976_52.5248_830.pdf





Map data © OpenStreetMap contributors

lon -2.01659 lat 52.53249 [nom. scale = 1 / 10000]

lon -1.97725 lat 52.54866

pdfmap_20250201_113615_-1.976_52.5248_830.pdf

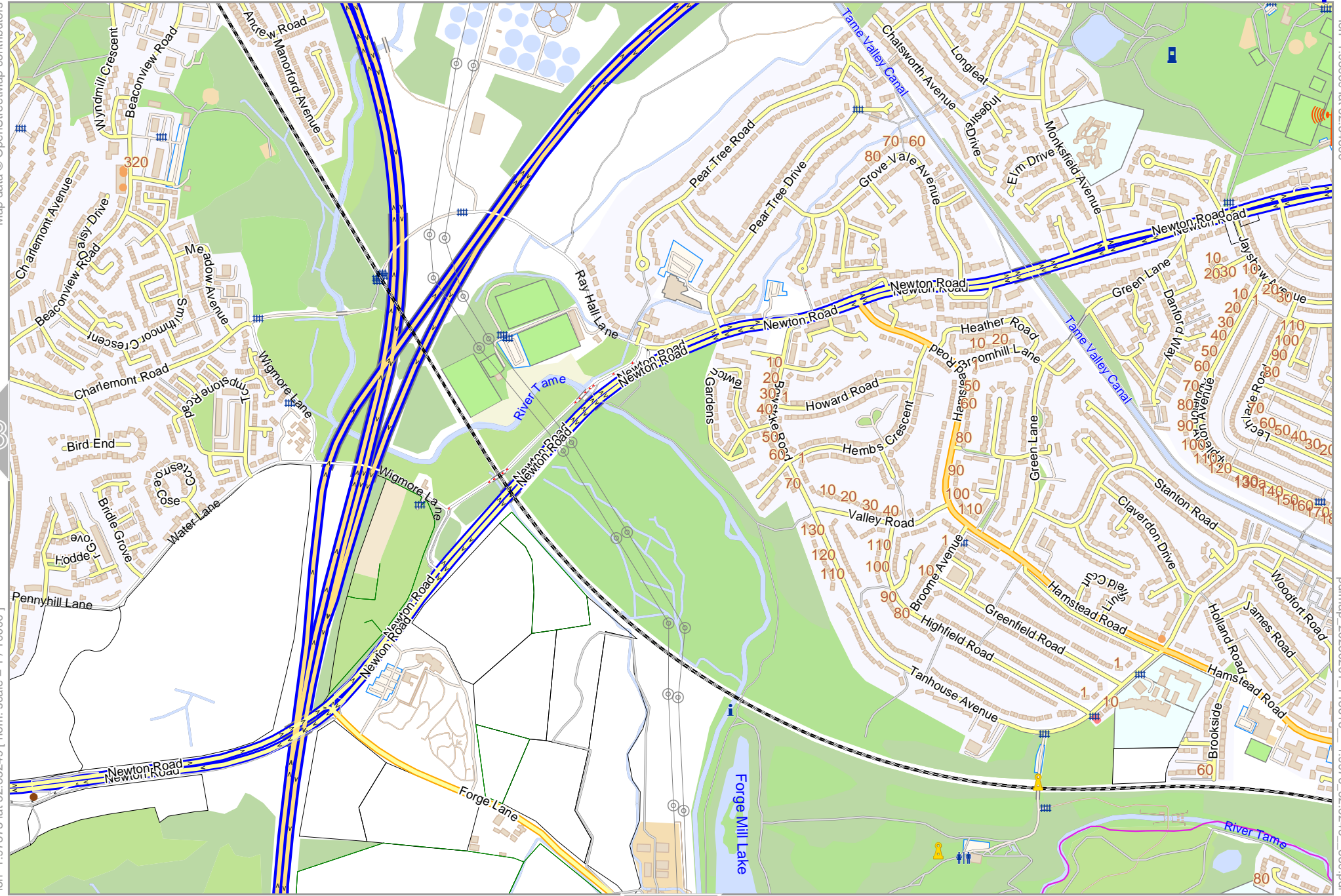
0 100 m 1000 m

Map data © OpenStreetMap contributors

lon -1.97873 lat 52.53249 [nom. scale = 1 / 10000]

lon -1.93939 lat 52.54866

pdfmap_20250201_113615_-1.97873_52.5248_830.pdf



Map data © OpenStreetMap contributors

lon -2.05446 lat 52.51721 [nom. scale = 1 / 10000]

lon -2.01512 lat 52.53339

pdfmap_20250201_113615_-1.9976_52.5248_830.pdf



Map data © OpenStreetMap contributors

lon -2.01659 lat 52.51721 [nom. scale = 1 / 10000]



X here we are

West Bromwich



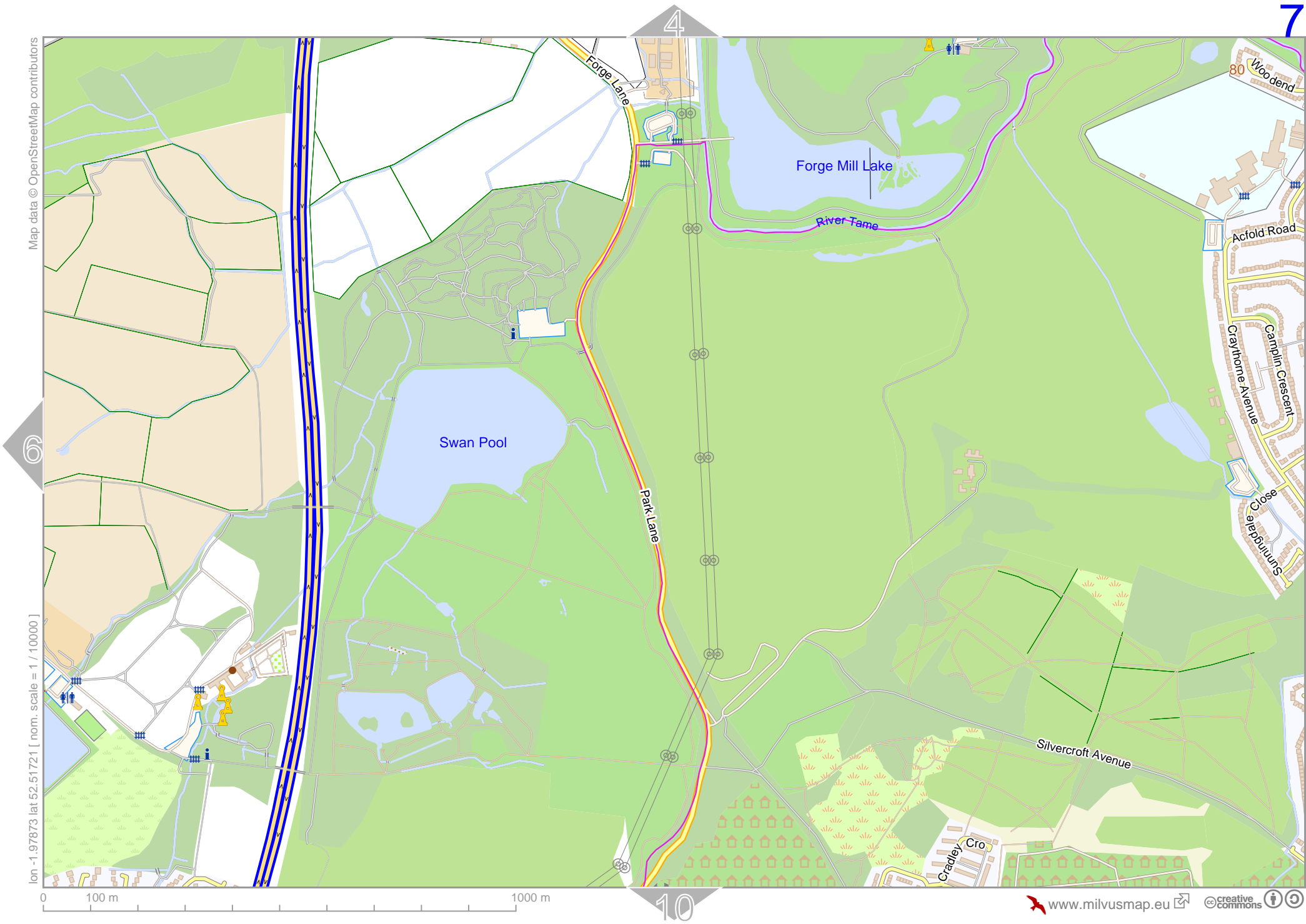
lon -1.97725 lat 52.53339

pdfmap_20250201_113615_-1.976_52.5248_830.pdf

Map data © OpenStreetMap contributors

lon -1.97873 lat 52.51721 [nom. scale = 1 / 10000]

0 100 m 1000 m

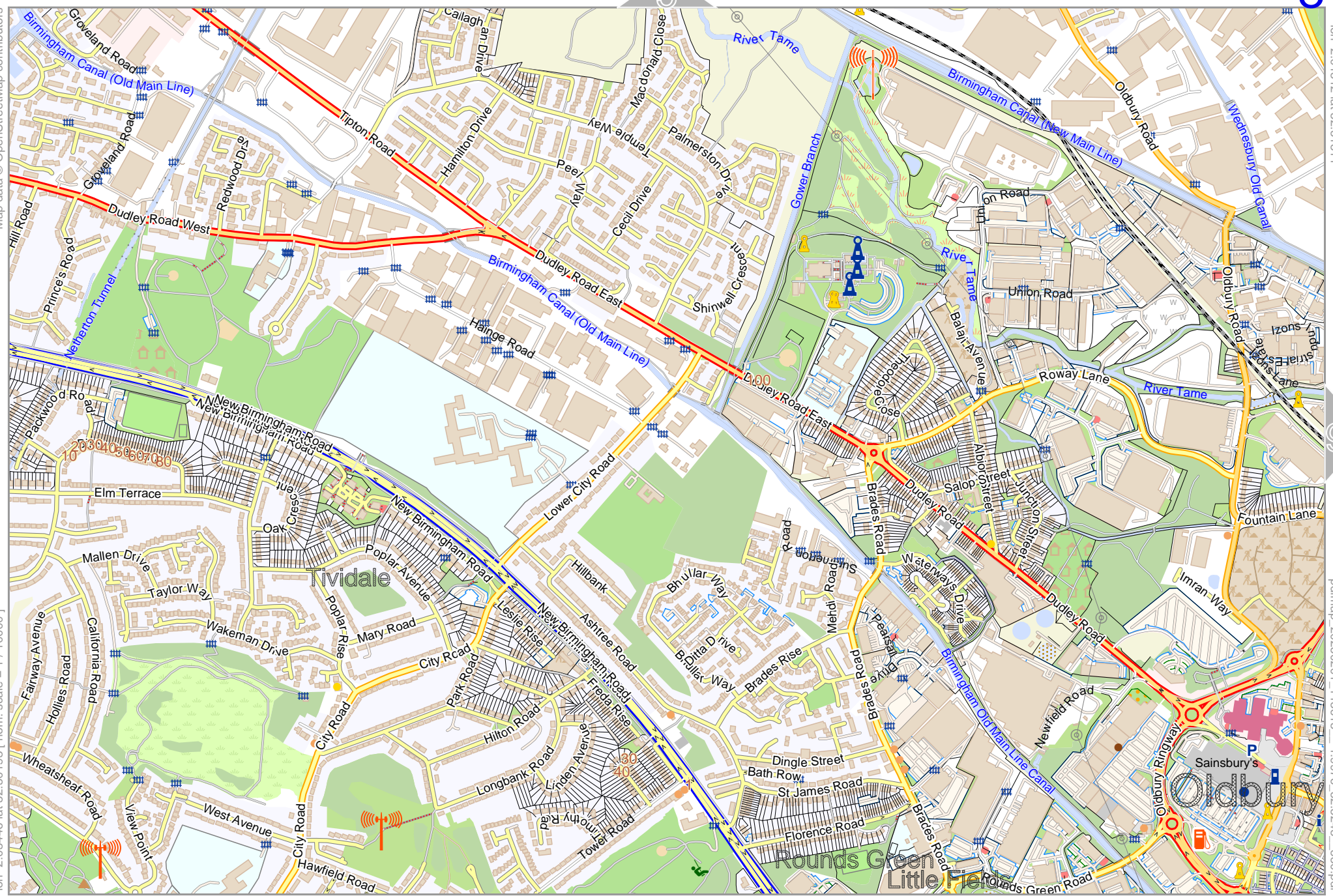


lon -1.93939 lat 52.53339

pdfmap_20250201_113615_-1.976_52.5248_830.pdf

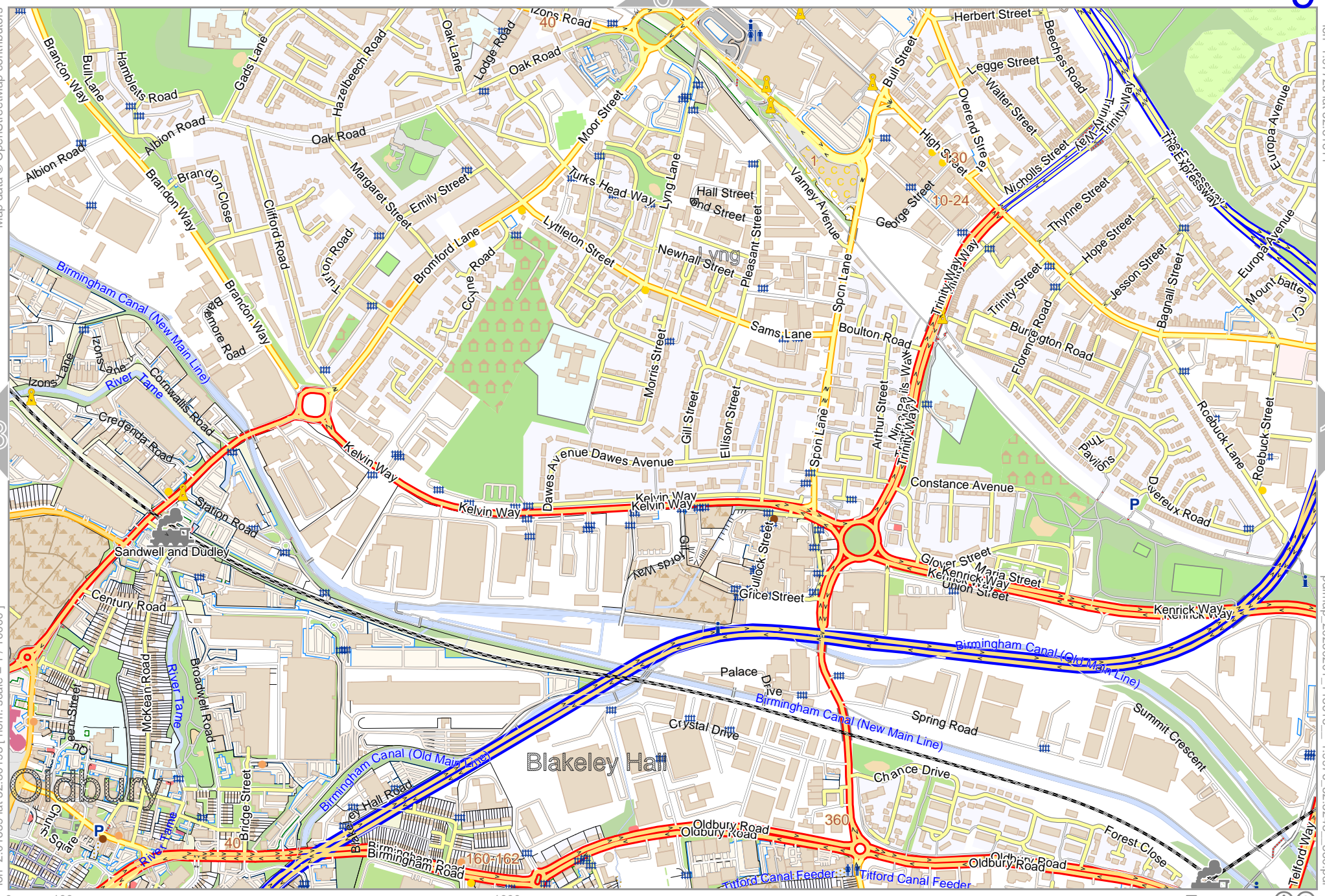
Map data © OpenStreetMap contributors

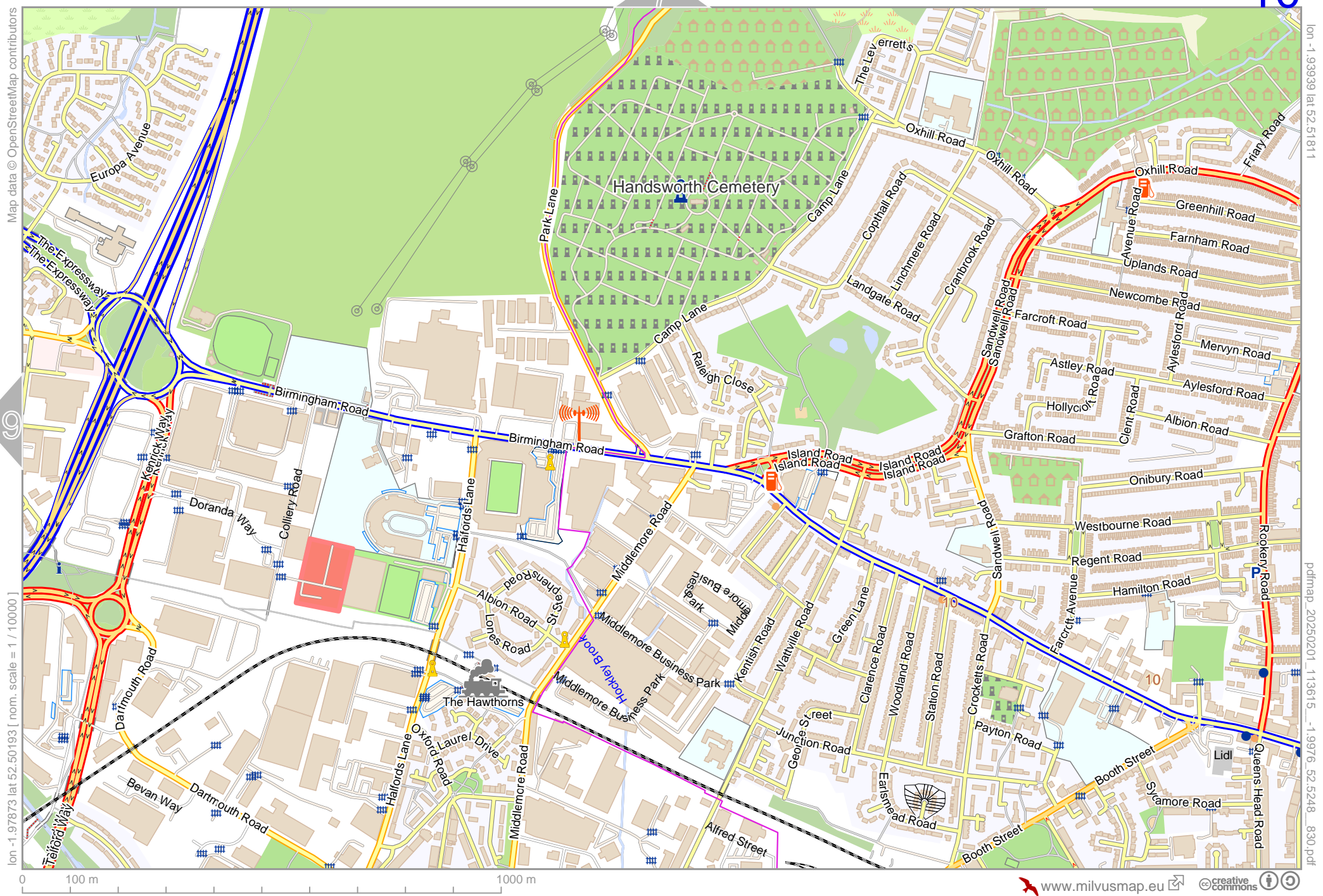
lon -2.05446 lat 52.50193 [nom. scale = 1 / 10000]



Map data © OpenStreetMap contributors

lon -2.01659 lat 52.50193 [nom. scale = 1 / 10000]





Map data © OpenStreetMap contributors

lon -1.97873 lat 52.50193 [nom. scale = 1 / 10000]

lon -1.93939 lat 52.51811

pdfmap_20250201_113615_-1.976_52.5248_830.pdf

0 100 m 1000 m