

Map data © OpenStreetMap contributors

lon -2.05667 lat 52.53294 [ nom. scale = 1 / 10000 ]

lon -2.01733 lat 52.54911

pdfmap\_20250201\_113350\_-1.976\_52.5248\_248.pdf

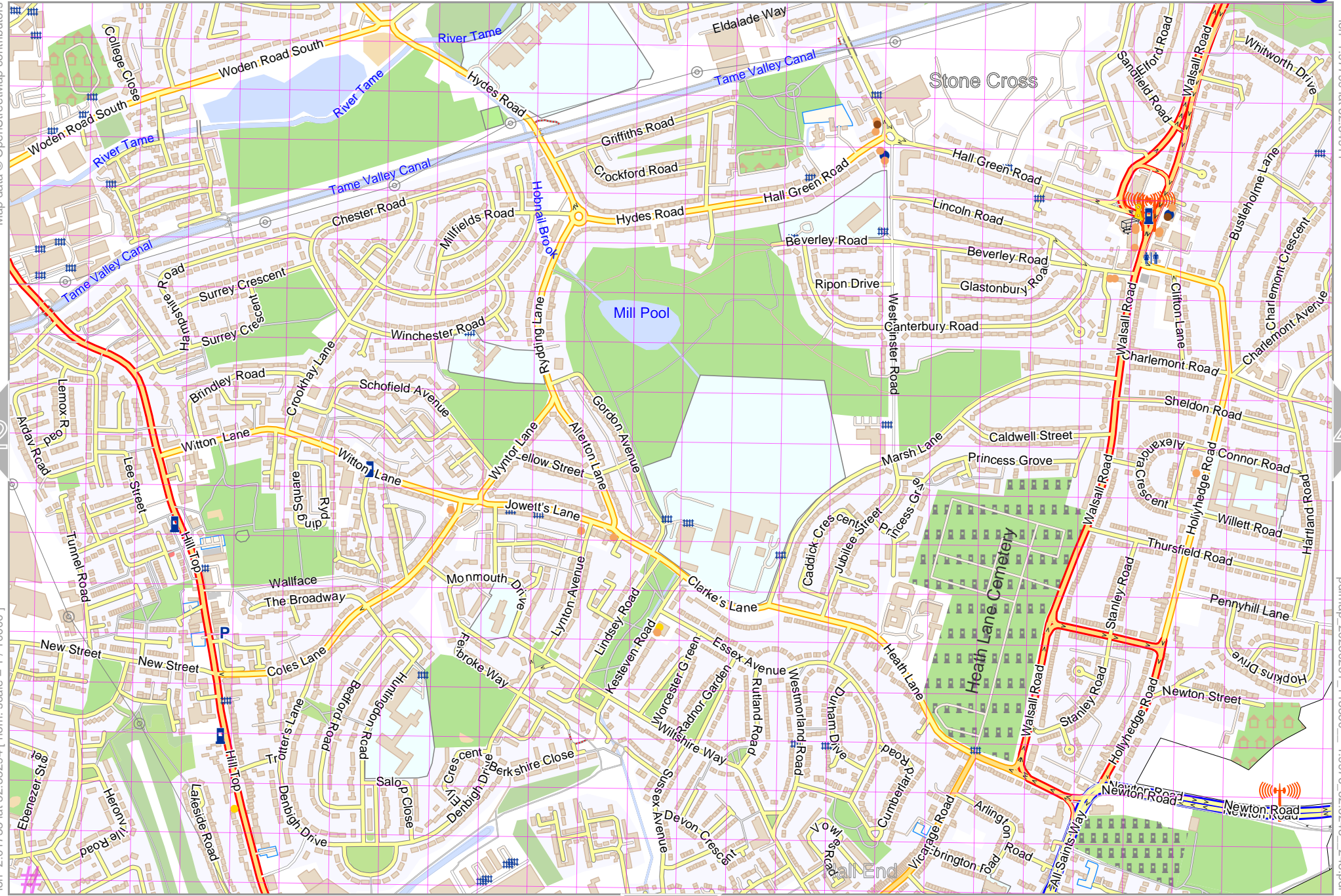
# UTM: 30 U easting 564.00 km northing 5820.80 km  
UTM-Grid-width = 100m

Map data © OpenStreetMap contributors

lon -2.01733 lat 52.53294 [ nom. scale = 1 / 10000 ]

lon -1.97799 lat 52.54911

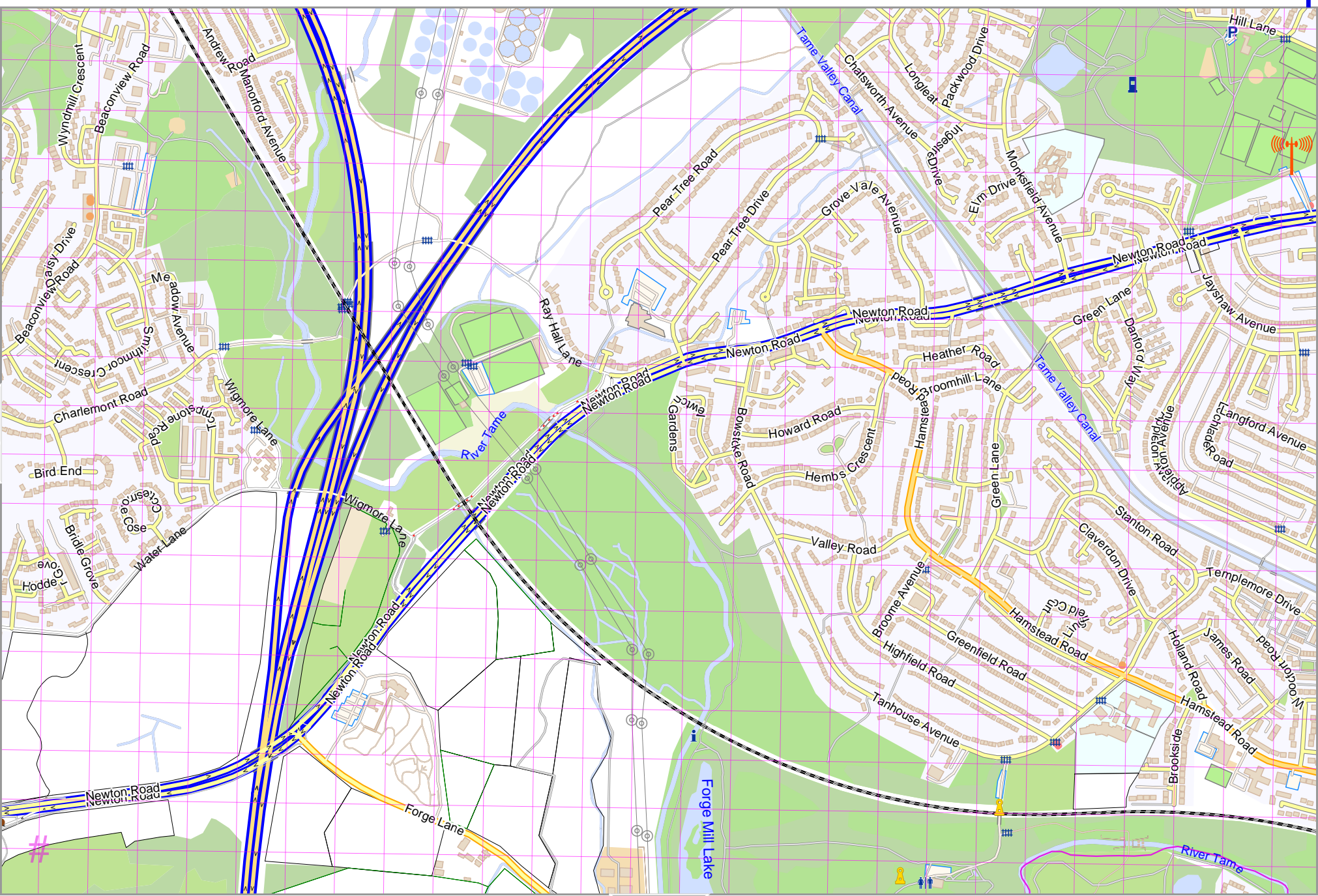
pdfmap\_20250201\_113350\_-1.976\_52.5248\_248.pdf



# UTM: 30 U easting 566.70 km northing 5820.80 km  
 UTM-Grid-width = 100m

Map data © OpenStreetMap contributors

lon -1.97799 lat 52.53294 [ nom. scale = 1 / 10000 ]



lon -1.93865 lat 52.54911

pdfmap\_20250201\_113350\_-1.9776\_52.5248\_248.pdf

# UTM: 30 U easting 569.40 km northing 5820.90 km  
UTM-Grid-width = 100m

Map data © OpenStreetMap contributors

lon -2.05667 lat 52.51676 [ nom. scale = 1 / 10000 ]



lon -2.01733 lat 52.53294

pdfmap\_20250201\_113350\_-1.9976\_52.5248\_248.pdf

# UTM: 30 U easting 564.10 km northing 5819.00 km  
UTM-Grid-width = 100m

Map data © OpenStreetMap contributors

lon -2.01733 lat 52.51676 [ nom. scale = 1 / 10000 ]

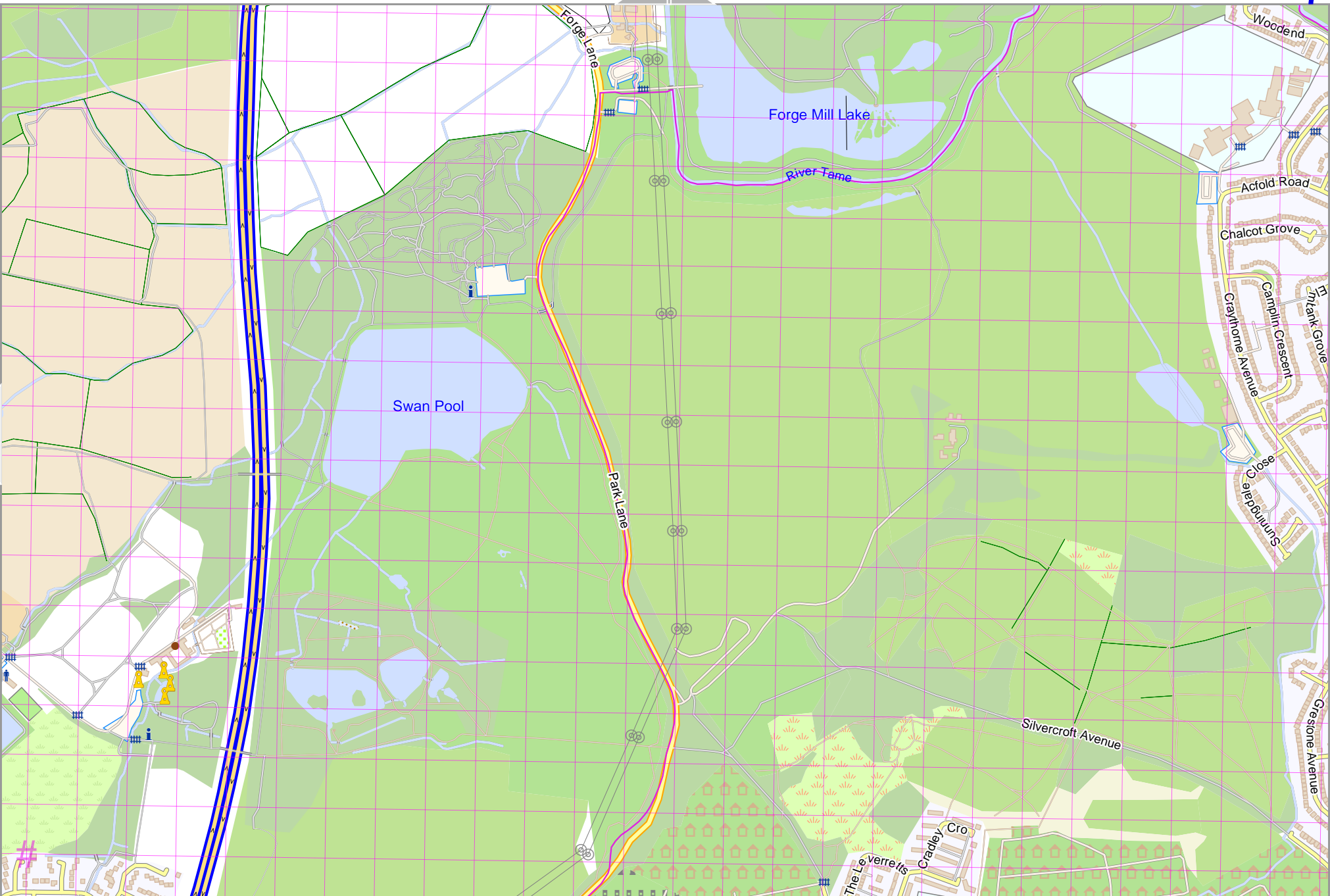


# UTM: 30 U easting 566.70 km northing 5819.00 km  
 UTM-Grid-width = 100m

Map data © OpenStreetMap contributors

lon -1.97799 lat 52.51676 [ nom. scale = 1 / 10000 ]

# UTM: 30 U easting 569.40 km northing 5819.10 km  
UTM-Grid-width = 100m

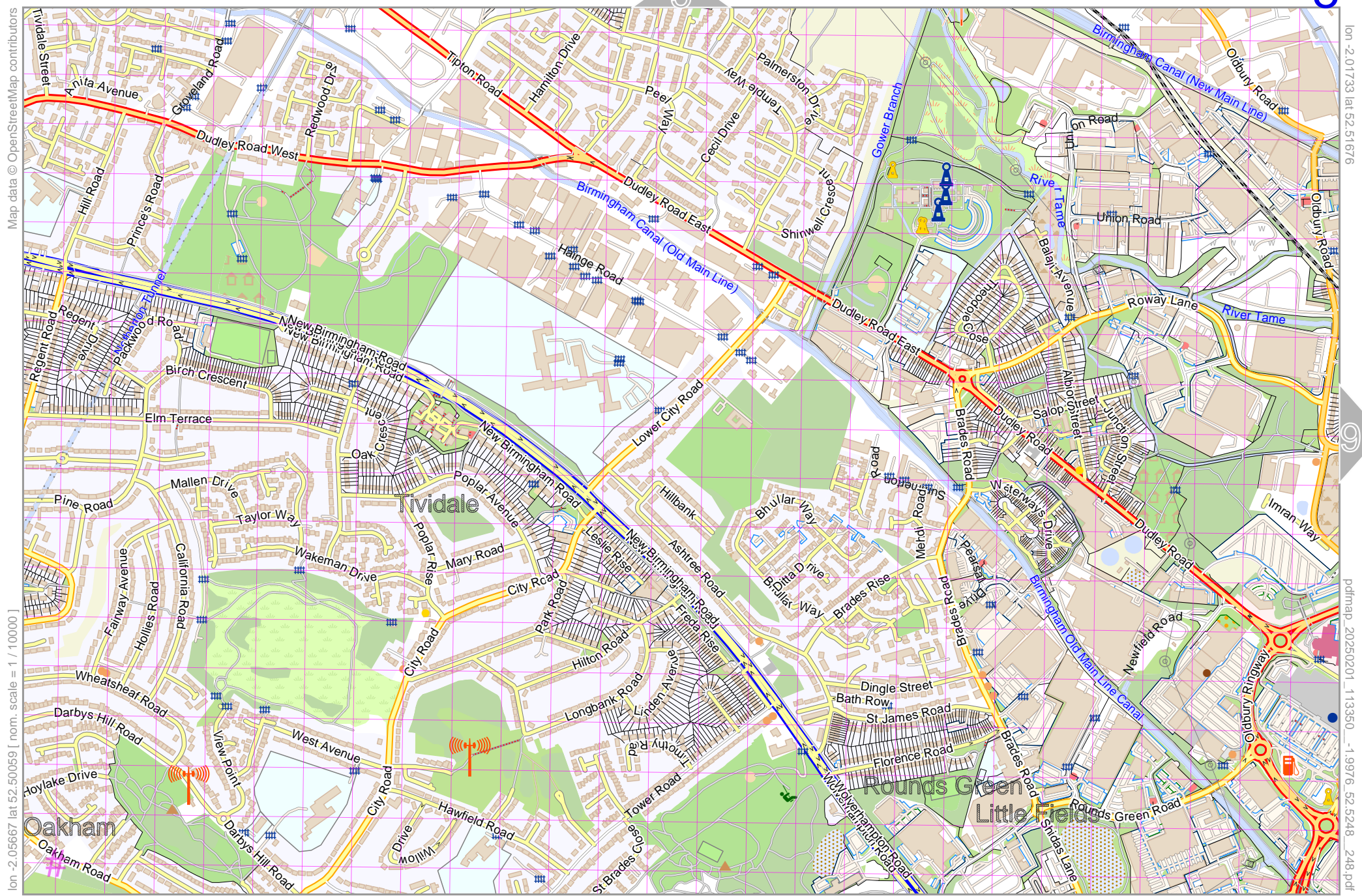


lon -1.93865 lat 52.53294

pdfmap\_20250201\_113350\_-1.9776\_52.5248\_248.pdf

4

10



Map data © OpenStreetMap contributors

lon -2.01733 lat 52.51676

lon -2.05667 lat 52.50059 [ nom. scale = 1 / 10000 ]

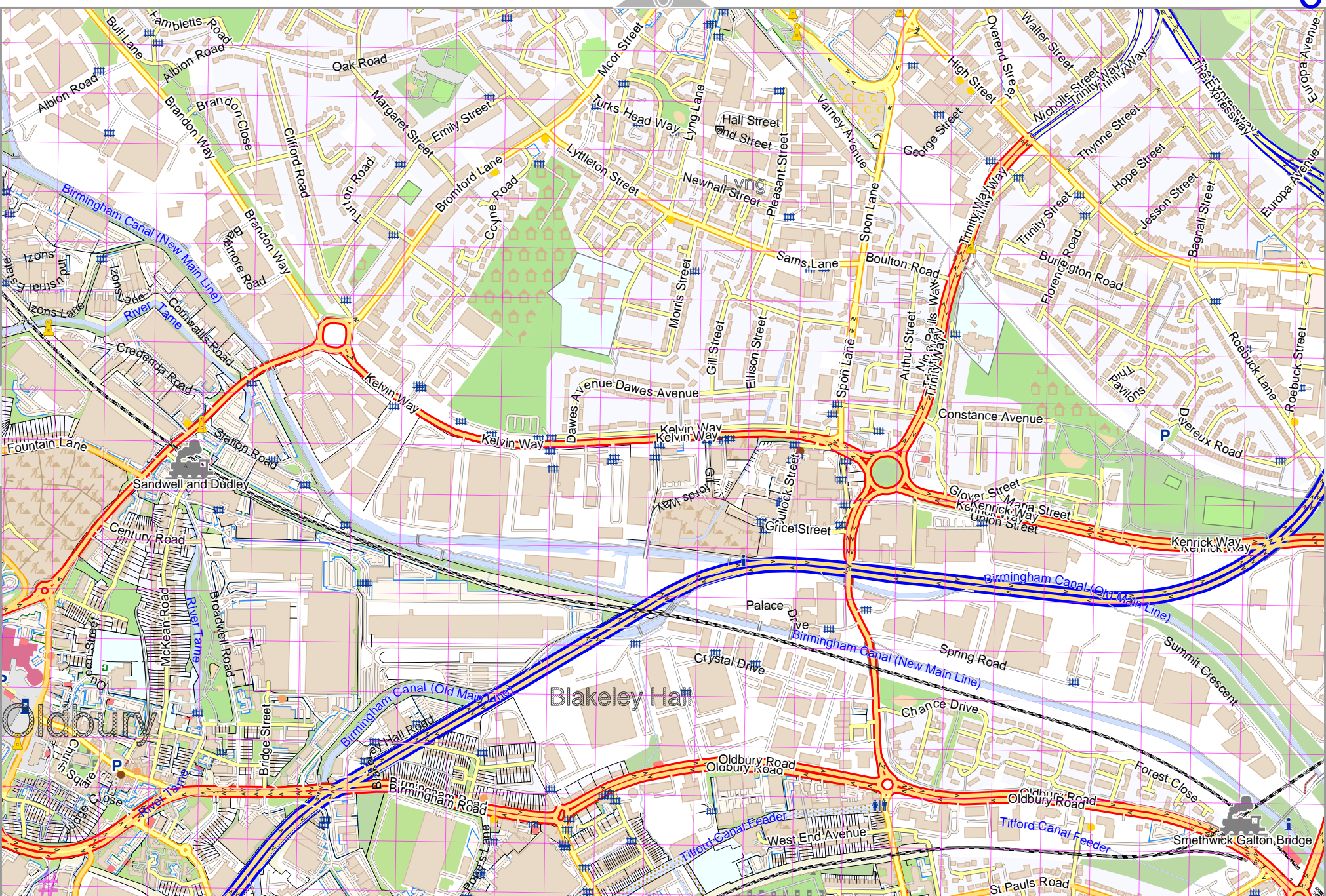
pdfmap\_20250201\_113350\_-1.9976\_52.5248\_248.pdf

# UTM: 30 U easting 564.10 km northing 5817.20 km  
UTM-Grid-width = 100m



Map data © OpenStreetMap contributors

lon -2.01733 lat 52.50059 [ nom. scale = 1 / 10000 ]

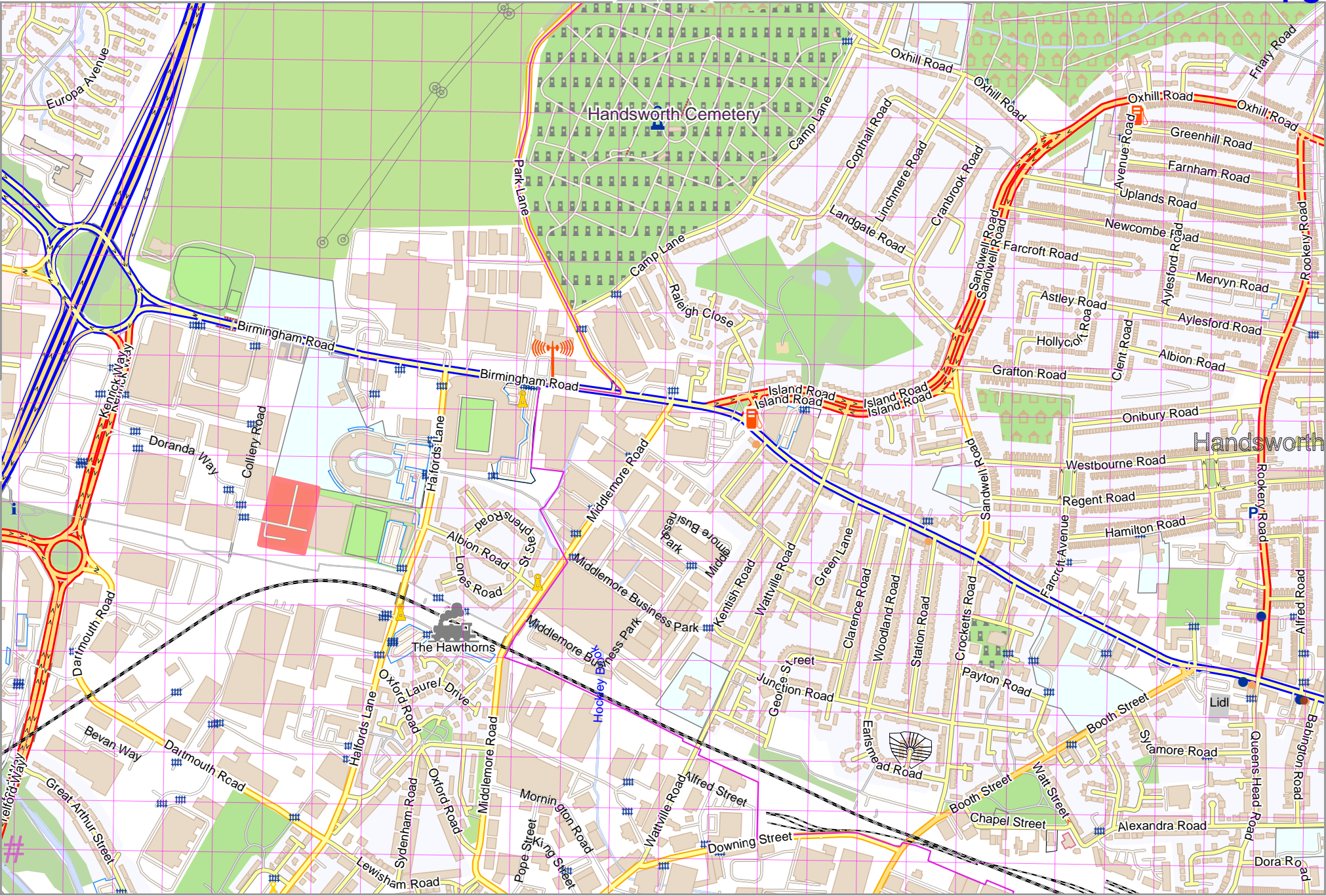


# UTM: 30 U easting 566.80 km northing 5817.20 km

UTM-Grid-width = 100m

Map data © OpenStreetMap contributors

lon -1.97799 lat 52.50059 [ nom. scale = 1 / 10000 ]



lon -1.93865 lat 52.51676

pdfmap\_20250201\_113350\_-1.9776\_52.5248\_248.pdf

# UTM: 30 U easting 569.40 km northing 5817.30 km  
UTM-Grid-width = 100m