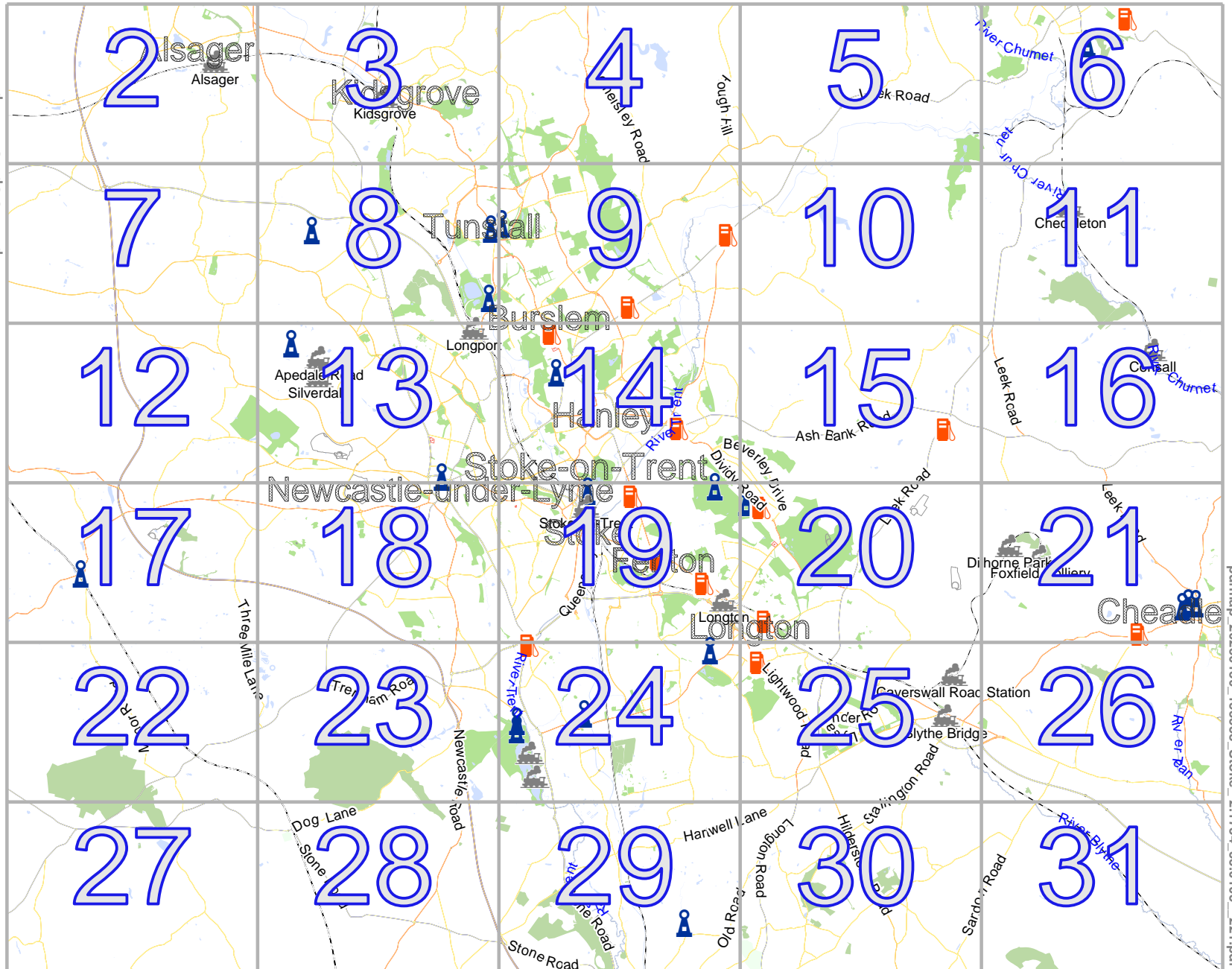


Stoke

lon -1.97904 lat 53.10405

Map data © OpenStreetMap contributors



lon -2.36491 lat 52.91894
[nom. scale = 1 / 120000]

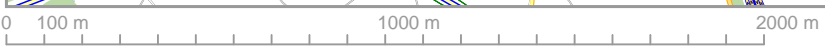
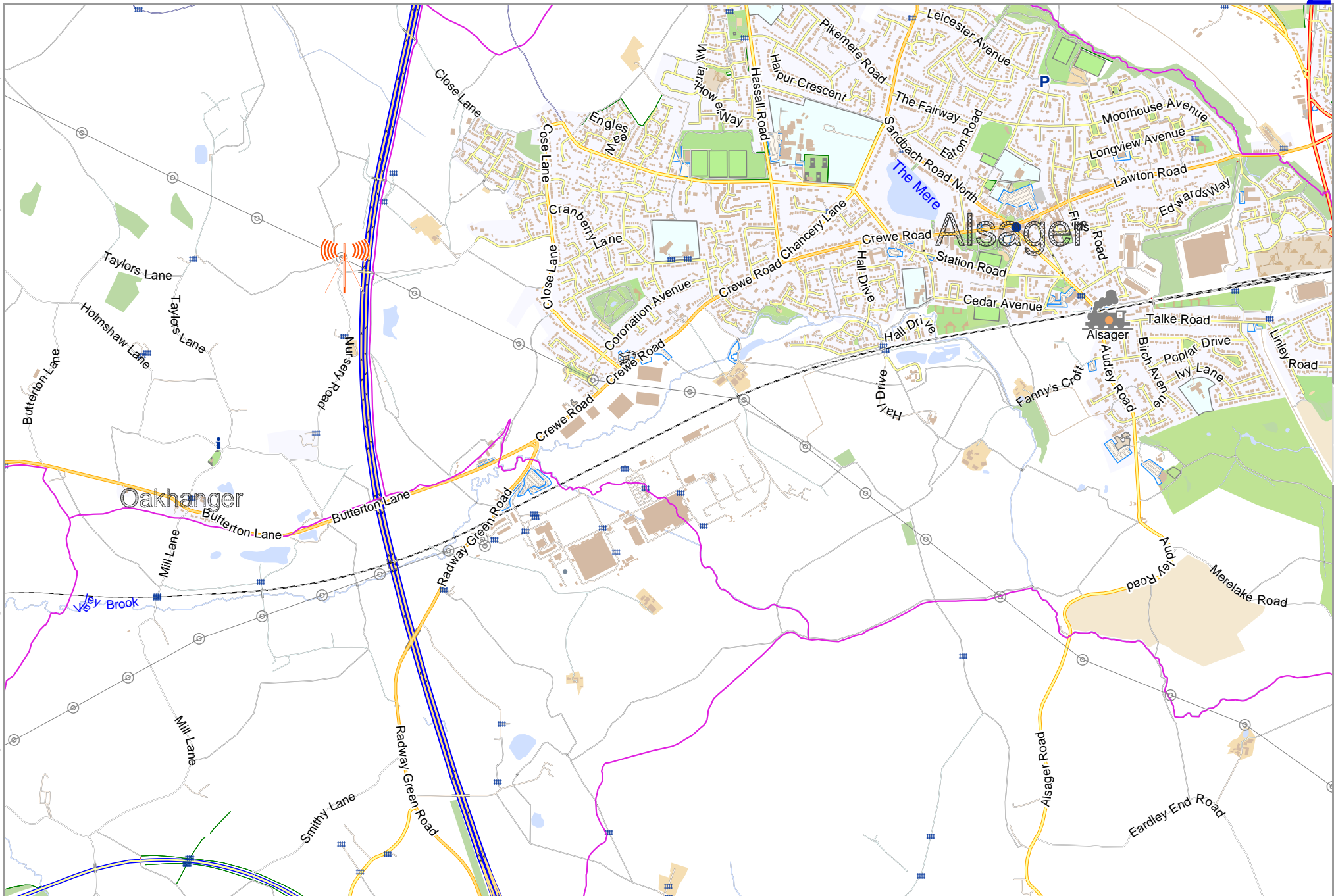
Stoke


Map data © OpenStreetMap contributors

lon -2.28535 lat 53.10405

lon -2.36491 lat 53.07170 [nom. scale = 1 / 20000]

pdfmap_20250130_153558_Stoke_-2.1734_53.0105_221.pdf





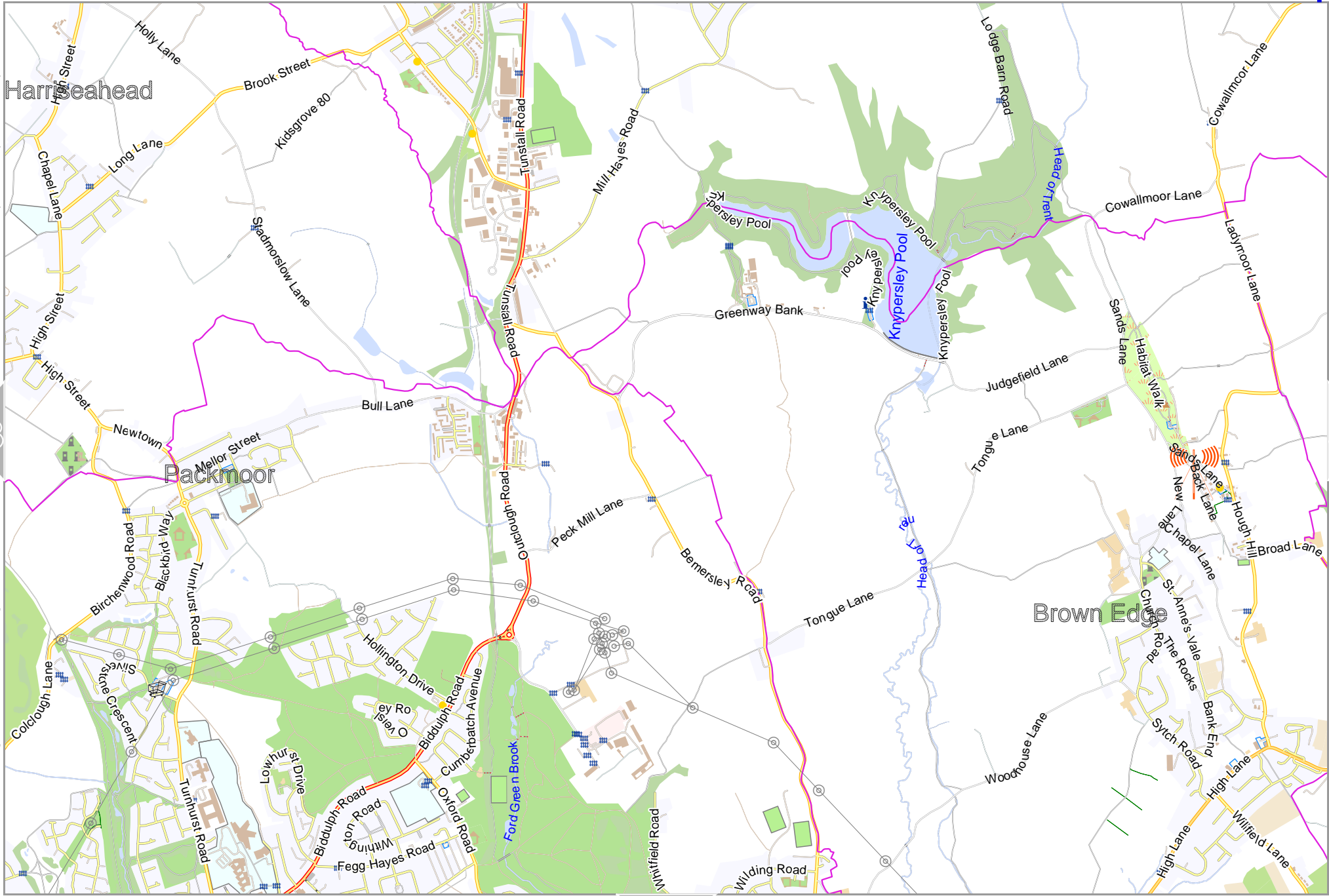
Stoke

Map data © OpenStreetMap contributors

lon -2.21175 lat 53.07170 [nom. scale = 1 / 20000]

lon -2.13219 lat 53.10405

pdfmap_20250130_153558_Stoke_-2.1734_53.0105_221.pdf

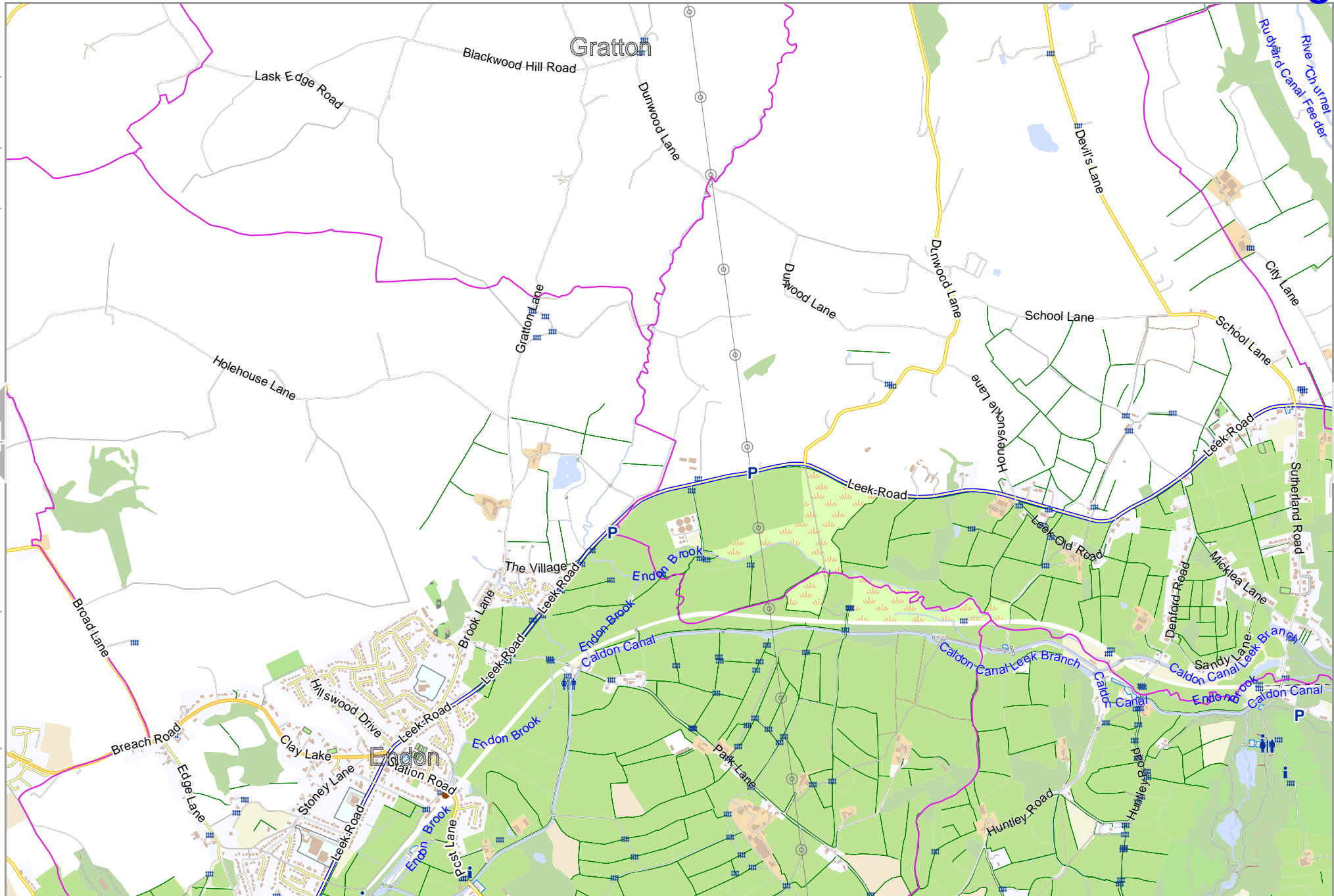


Map data © OpenStreetMap contributors

lon -2.13517 lat 53.07170 [nom. scale = 1 / 20000]

lon -2.05562 lat 53.10405

pdfmap_20250130_153558_Stoke_-2.1734_53.0105_221.pdf



4

6

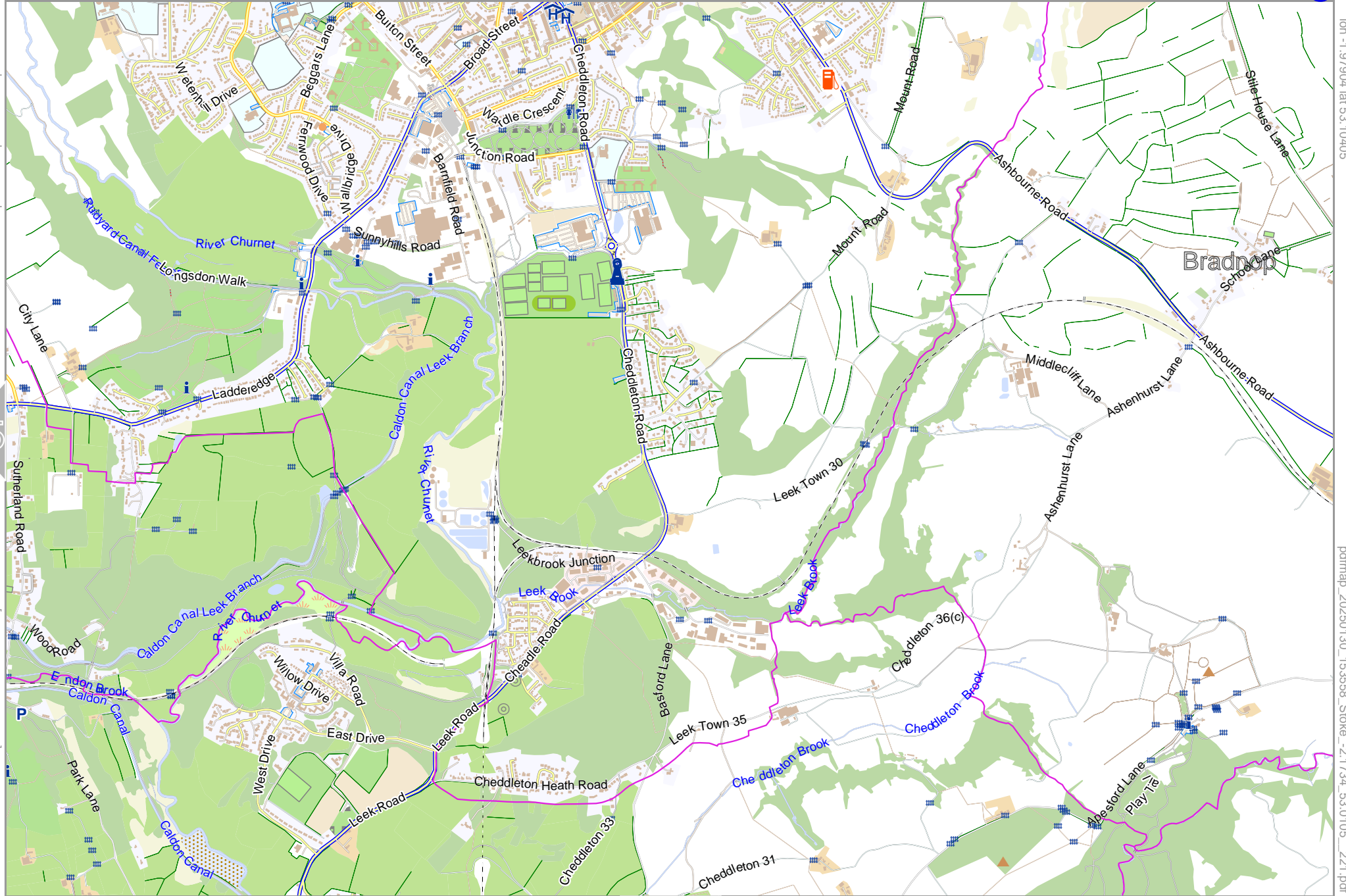
10

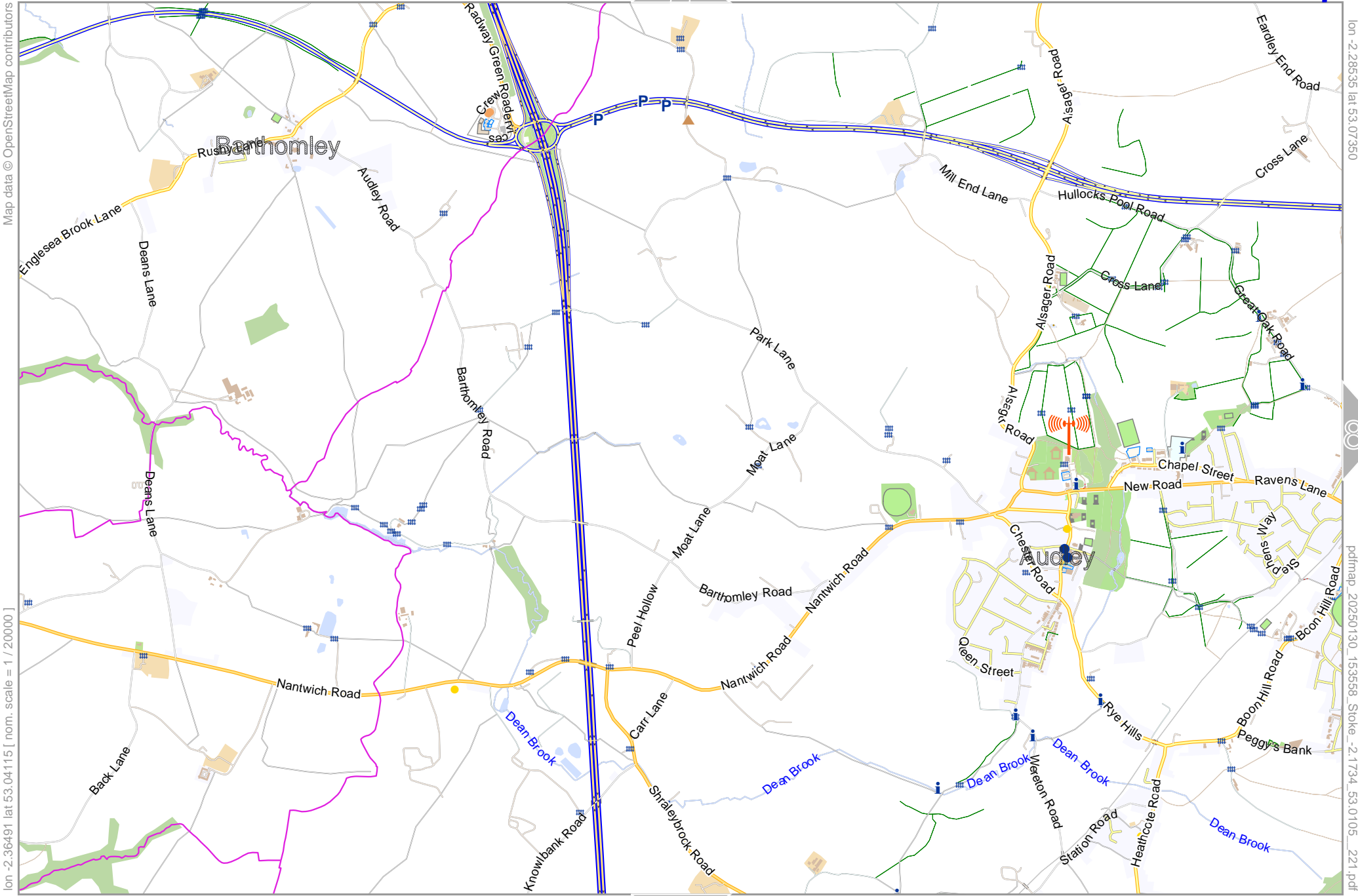
Map data © OpenStreetMap contributors

lon -2.05860 lat 53.07170 [nom. scale = 1 / 20000]

lon -1.97904 lat 53.10405

pdfmap_20250130_153558_Stoke_-2.1734_53.0105_221.pdf





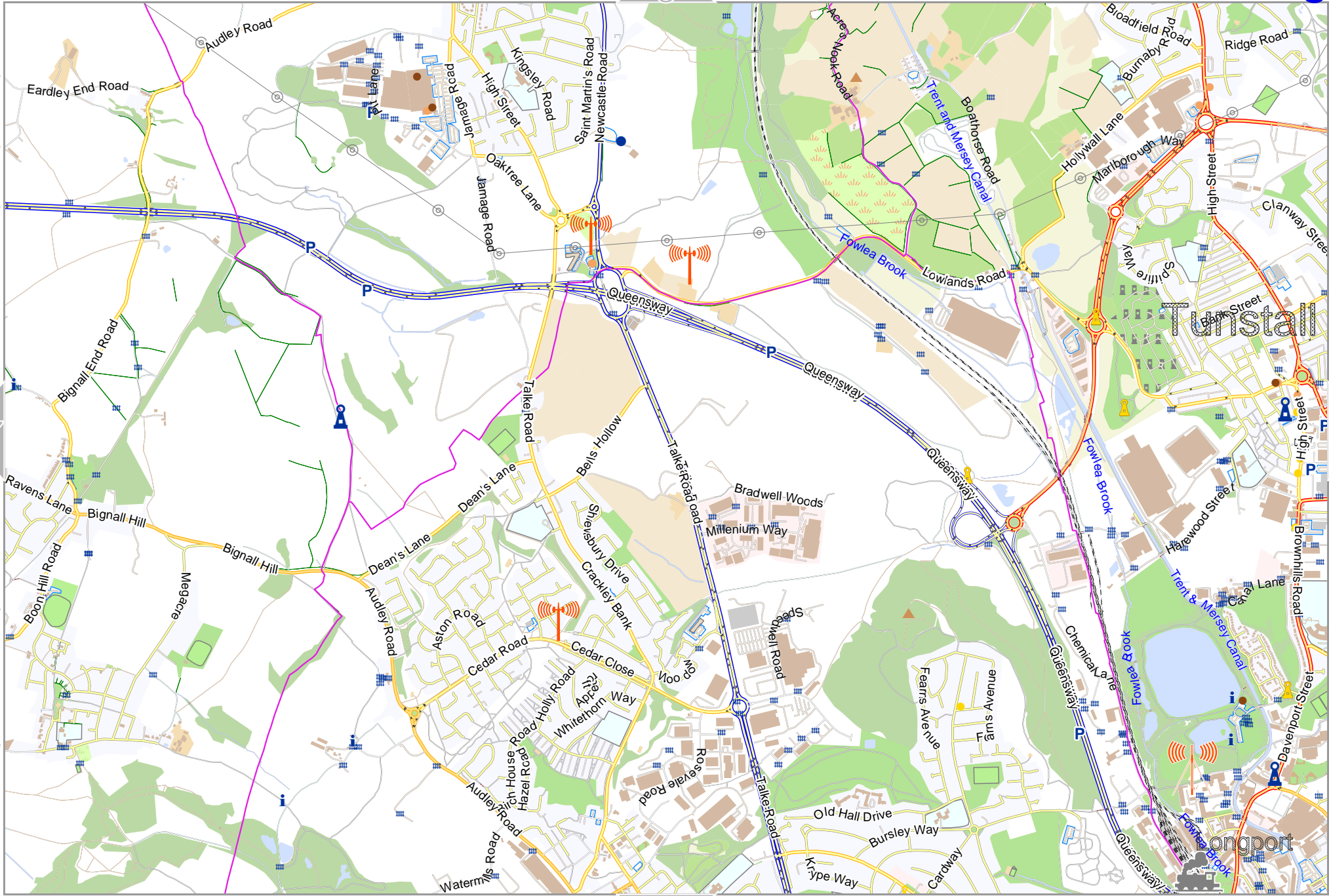
Map data © OpenStreetMap contributors

lon -2.36491 lat 53.04115 [nom. scale = 1 / 20000]

lon -2.26535 lat 53.07350

pdfmap_20250130_153558_Stoke_-2.1734_53.0105_221.pdf

0 100 m 1000 m 2000 m

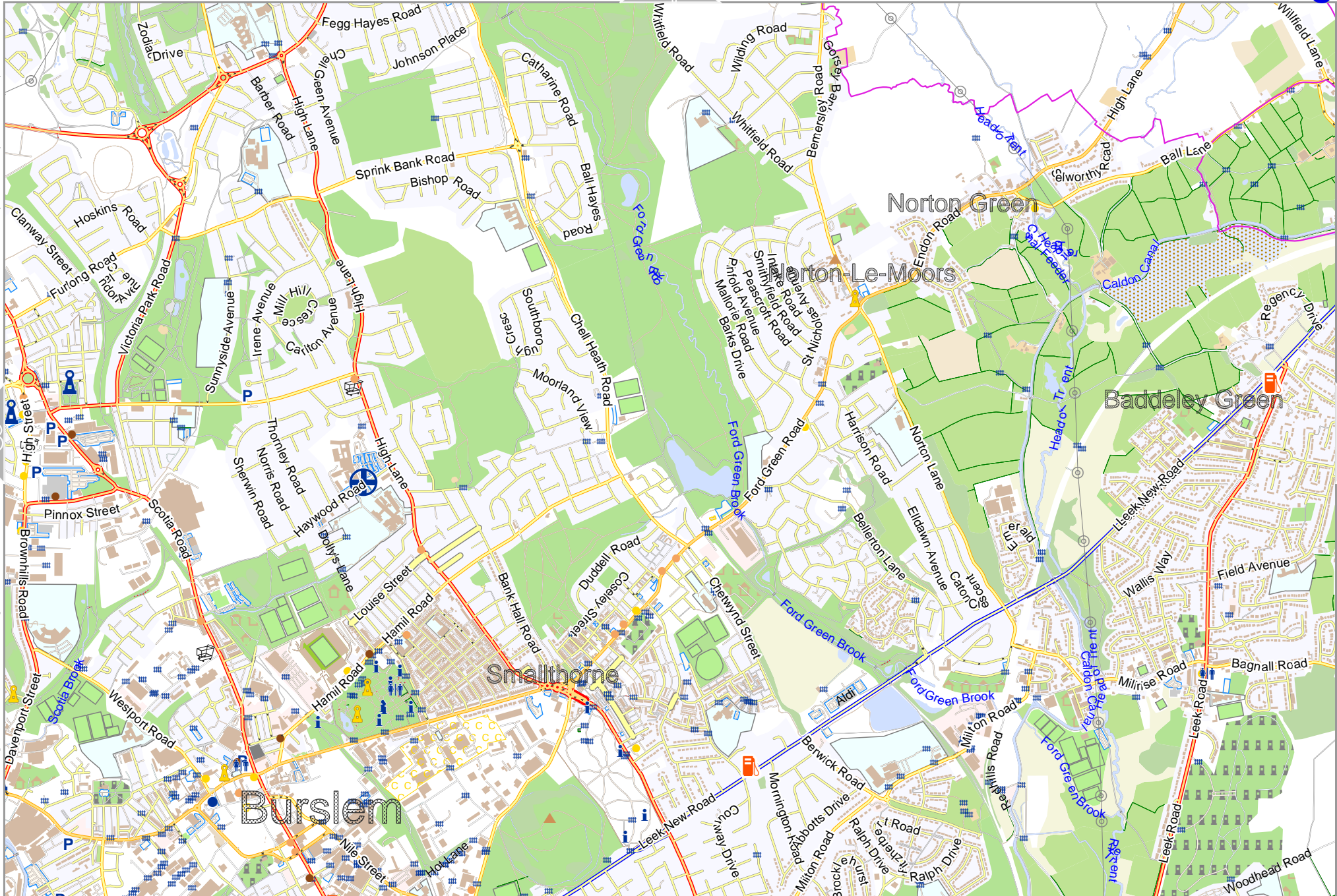


Map data © OpenStreetMap contributors

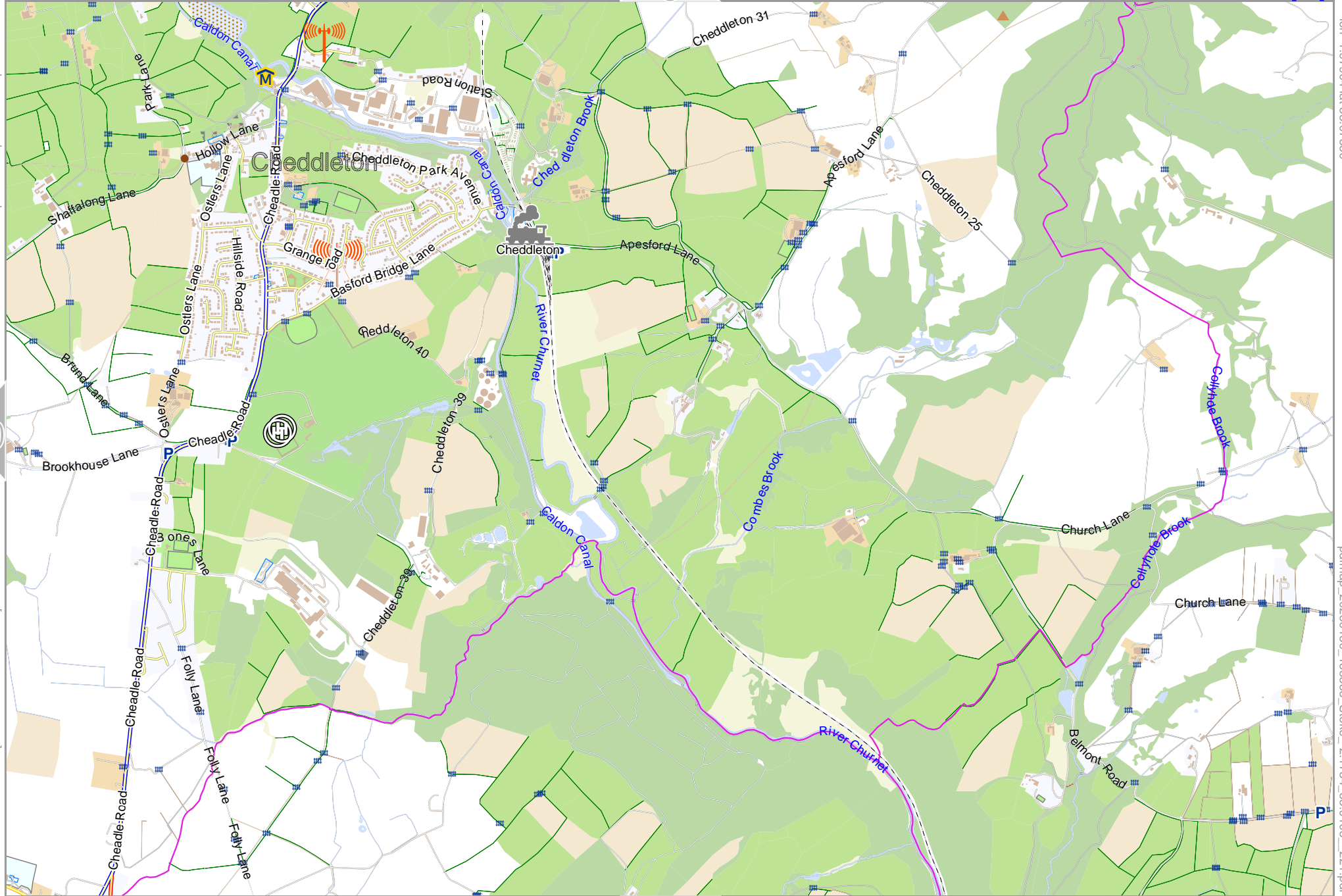
lon -2.21175 lat 53.04115 [nom. scale = 1 / 20000]

lon -2.13219 lat 53.07350

pdfmap_20250130_153558_Stoke_-2.1734_53.0105_221.pdf





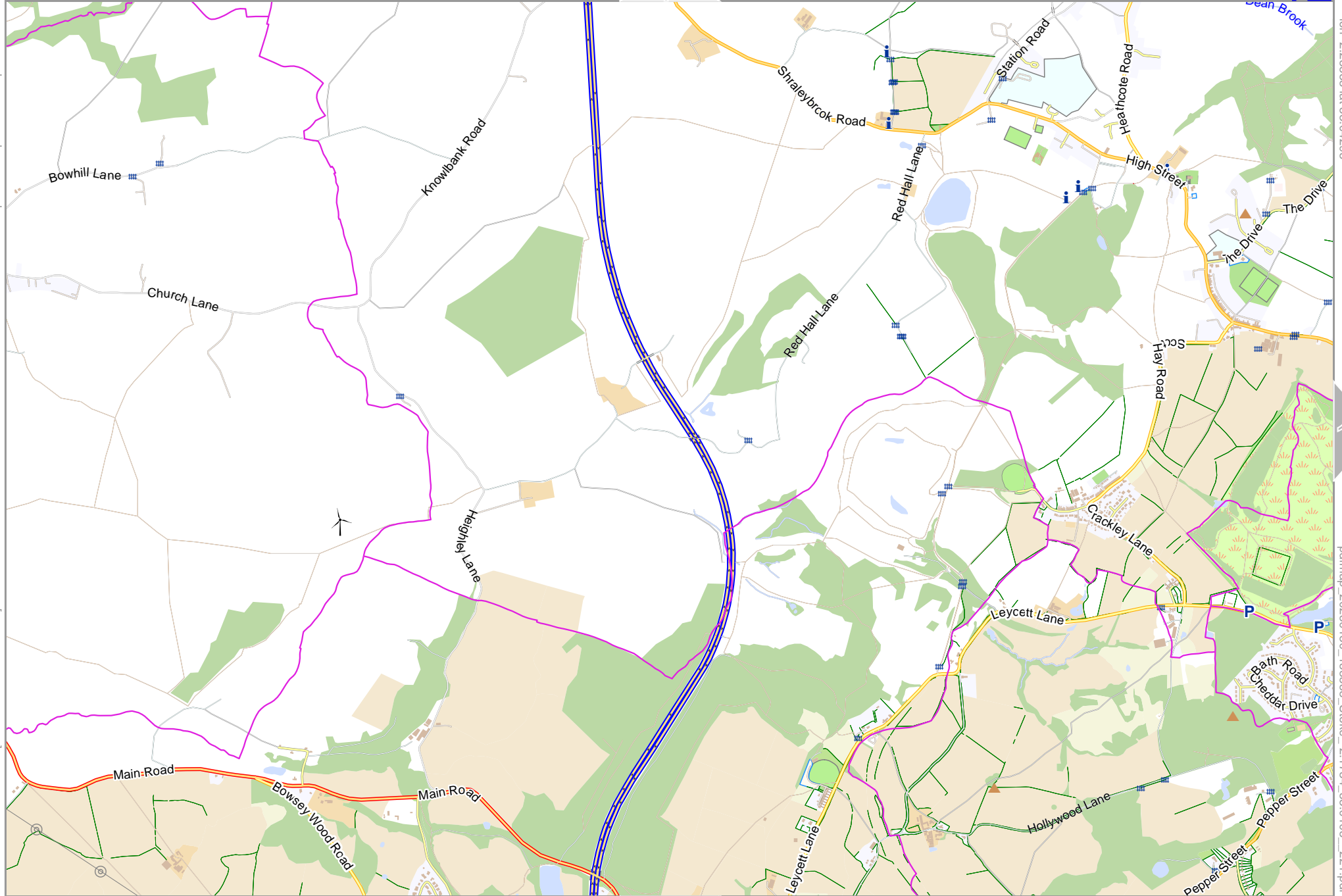


Map data © OpenStreetMap contributors

lon -2.26535 lat 53.04295

lon -2.36491 lat 53.01060 [nom. scale = 1 / 20000]

pdfmap_20250130_153558_Stoke_-2.1734_53.0105_221.pdf



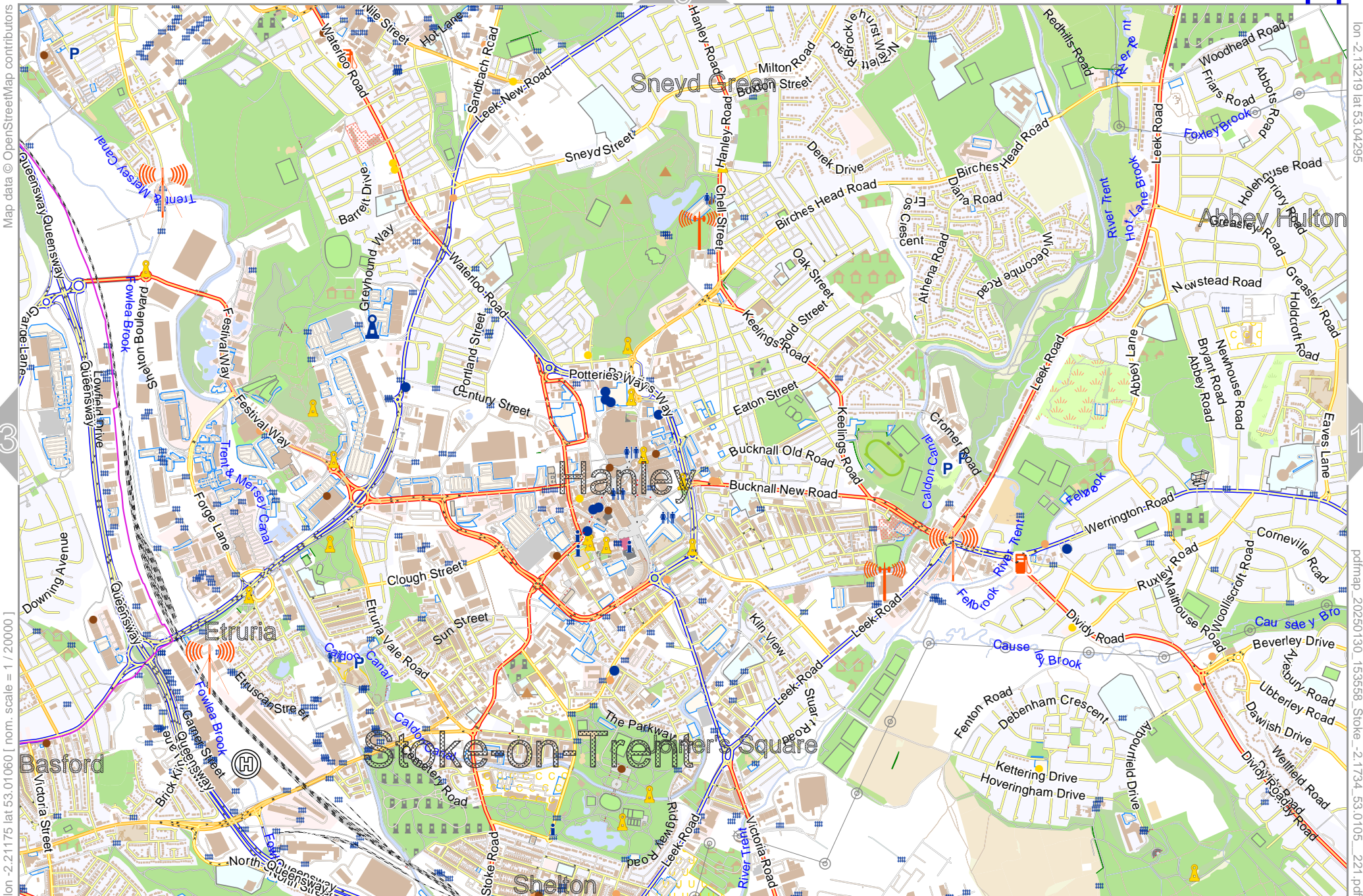
Map data © OpenStreetMap contributors

lon -2.28833 lat 53.01060 [nom. scale = 1 / 20000]



lon -2.20877 lat 53.04295

pdfmap_20250130_153558_Stoke_-2.1734_53.0105_221.pdf



Map data © OpenStreetMap contributors

lon -2.21175 lat 53.01060 [nom. scale = 1 / 20000]

lon -2.13219 lat 53.04295

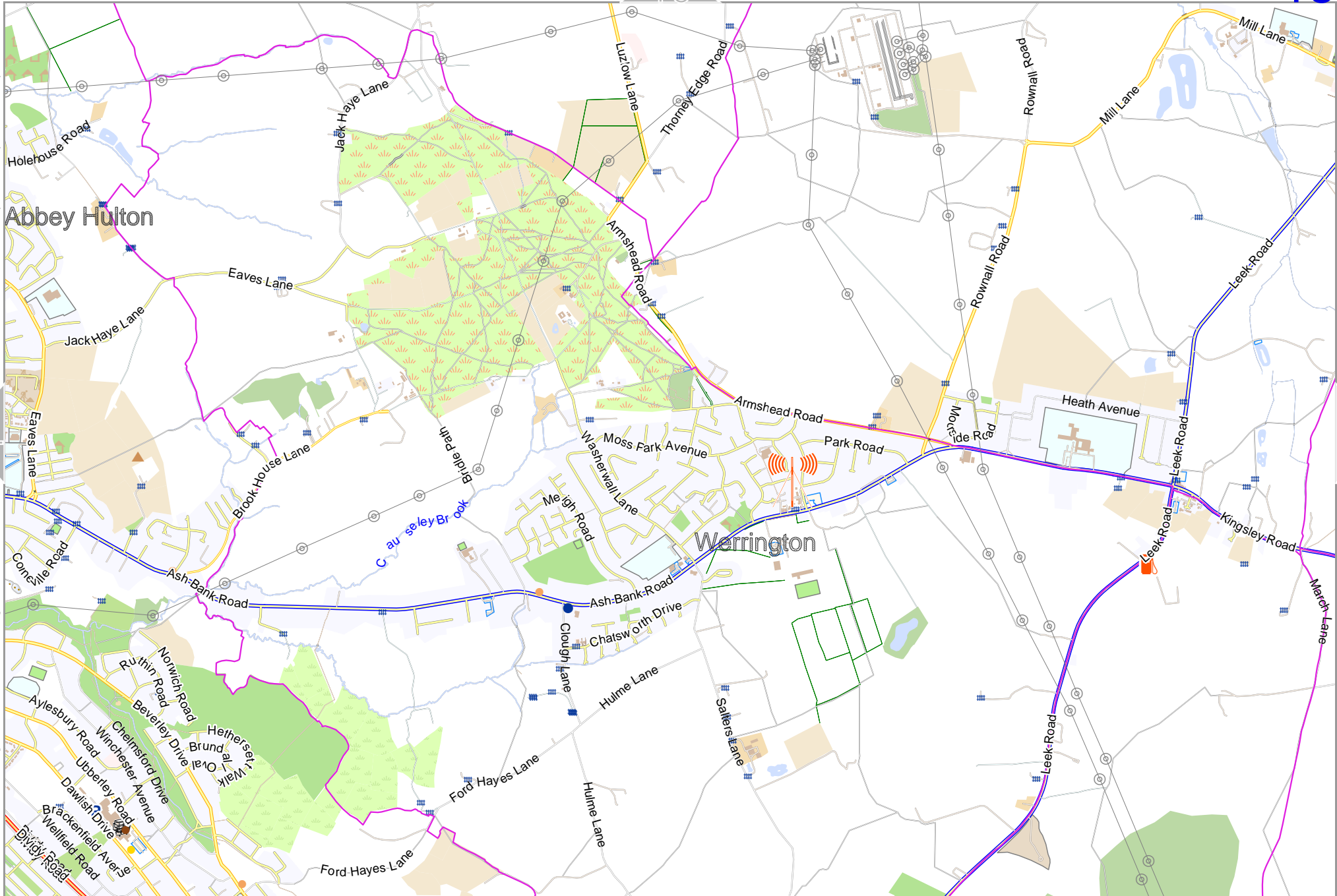
pdfmap 20250130 153558 Stoke -2.1734 53.0105 221.pdf

0 100 m 1000 m 2000 m

Stoke

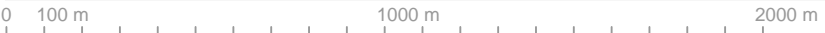
Map data © OpenStreetMap contributors

lon -2.05562 lat 53.04295



[lon -2.13517 lat 53.01060] nom. scale = 1 / 20000

pdfmap_20250130_153558_Stoke_-2.1734_53.0105_221.pdf

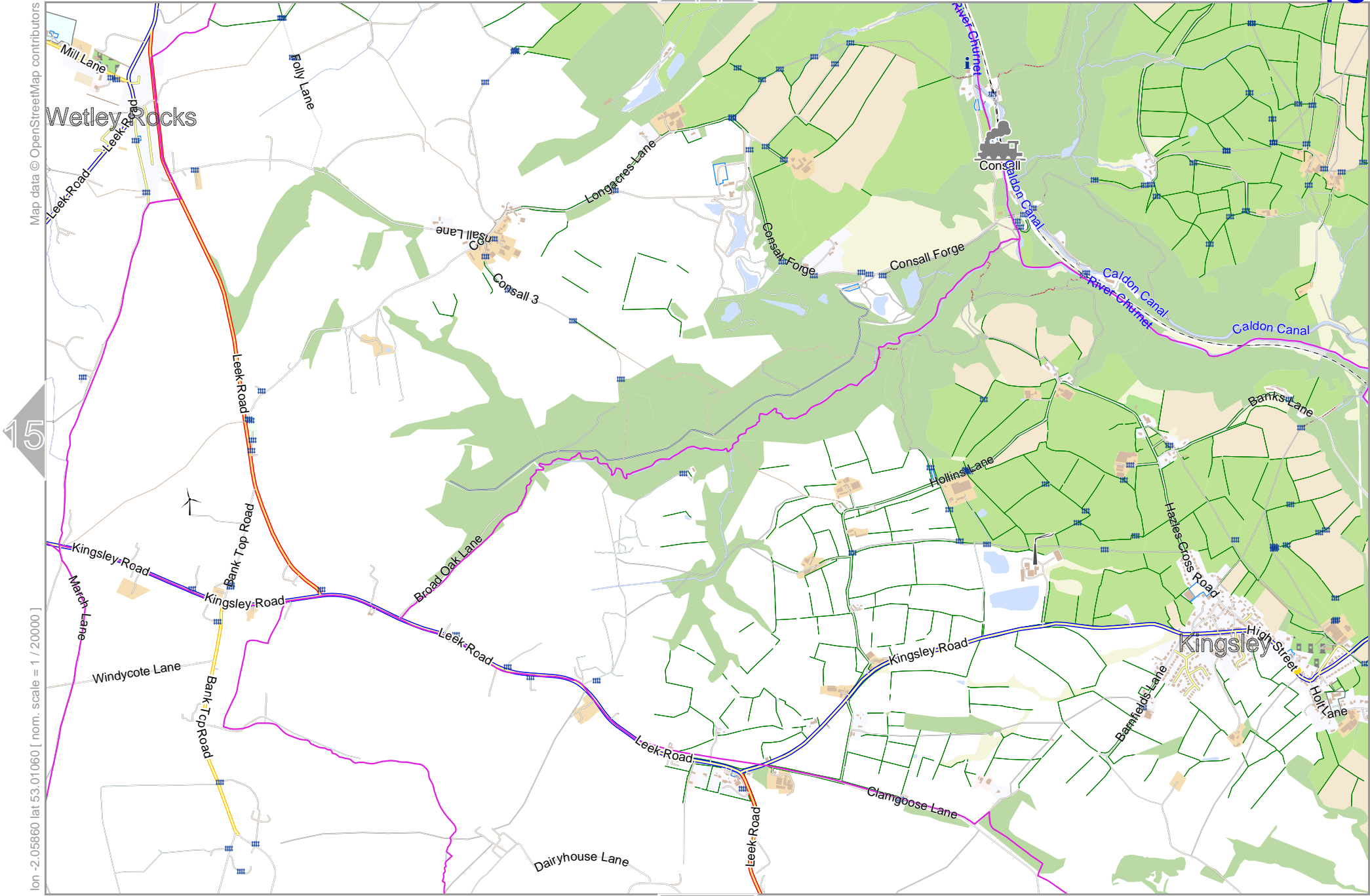


Map data © OpenStreetMap contributors

lon -2.05860 lat 53.01060 [nom. scale = 1 / 20000]

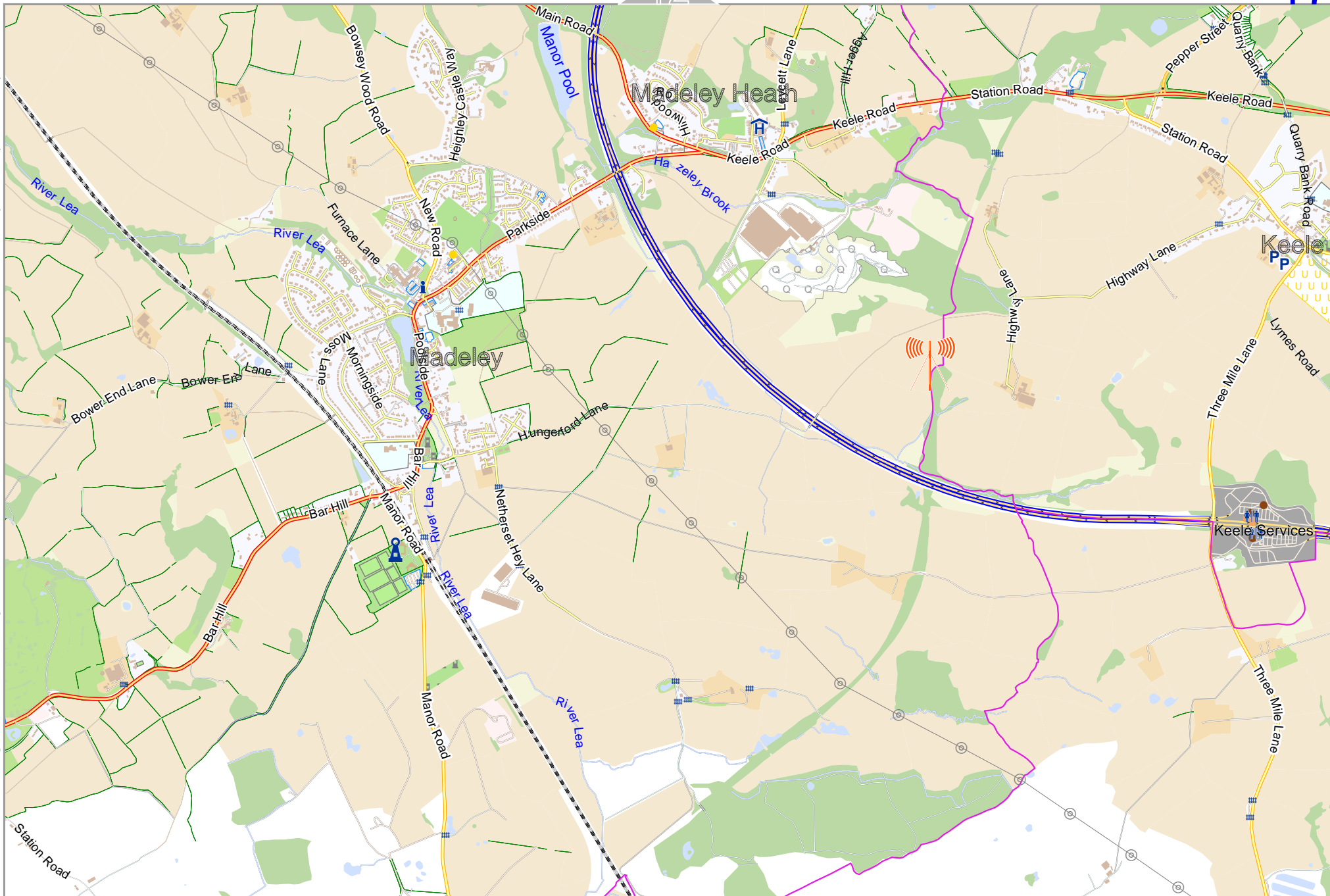
lon -1.97904 lat 53.04295

pdfmap_20250130_153558_Stoke_-2.1734_53.0105_221.pdf



Map data © OpenStreetMap contributors

lon -2.36491 lat 52.98005 [nom. scale = 1 / 20000]



0 1000 m 2000 m

12

17

lon -2.28535 lat 53.01240

18

pdfmap_20250130_153558_Stoke_-2.1734_53.0105_221.pdf

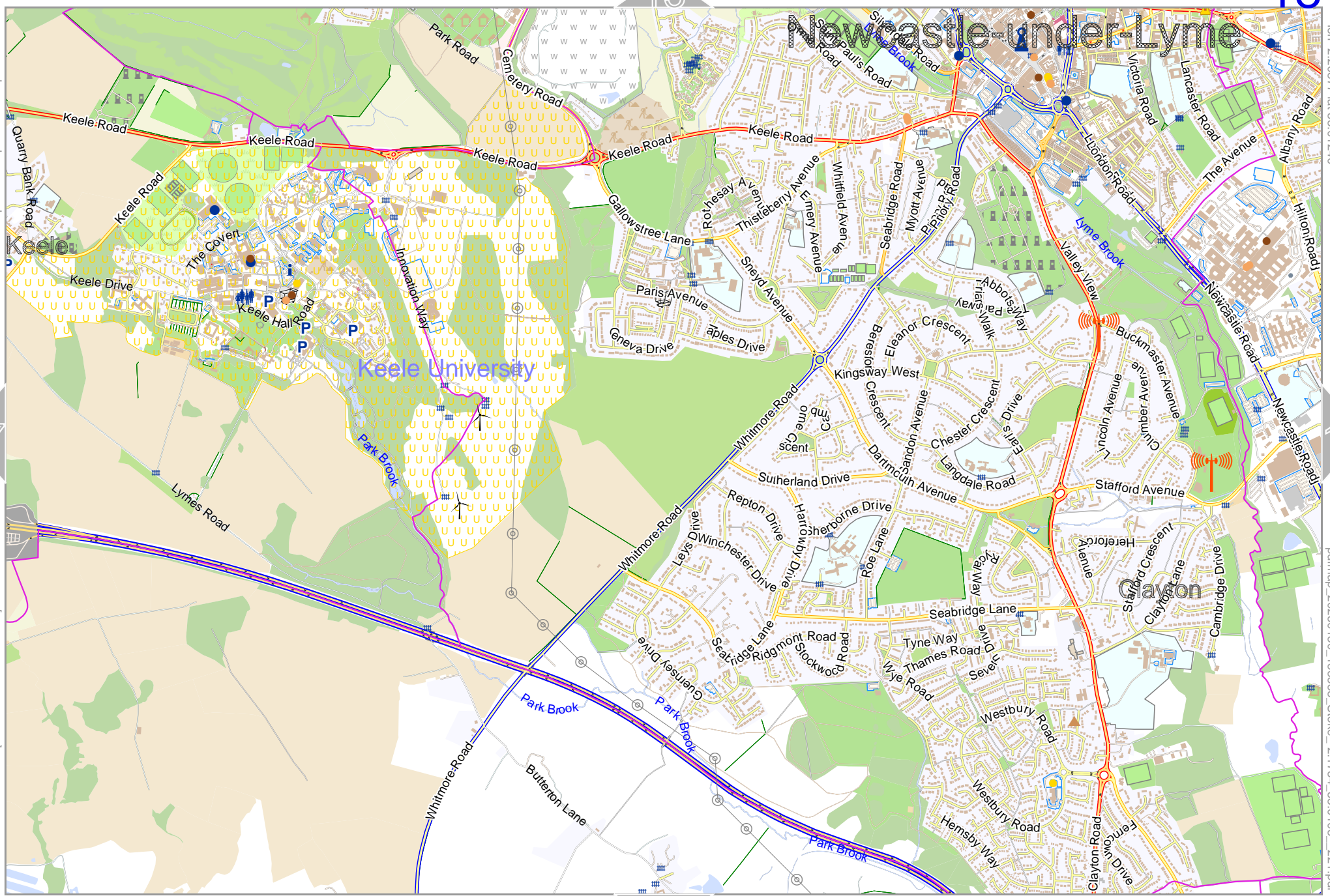
22

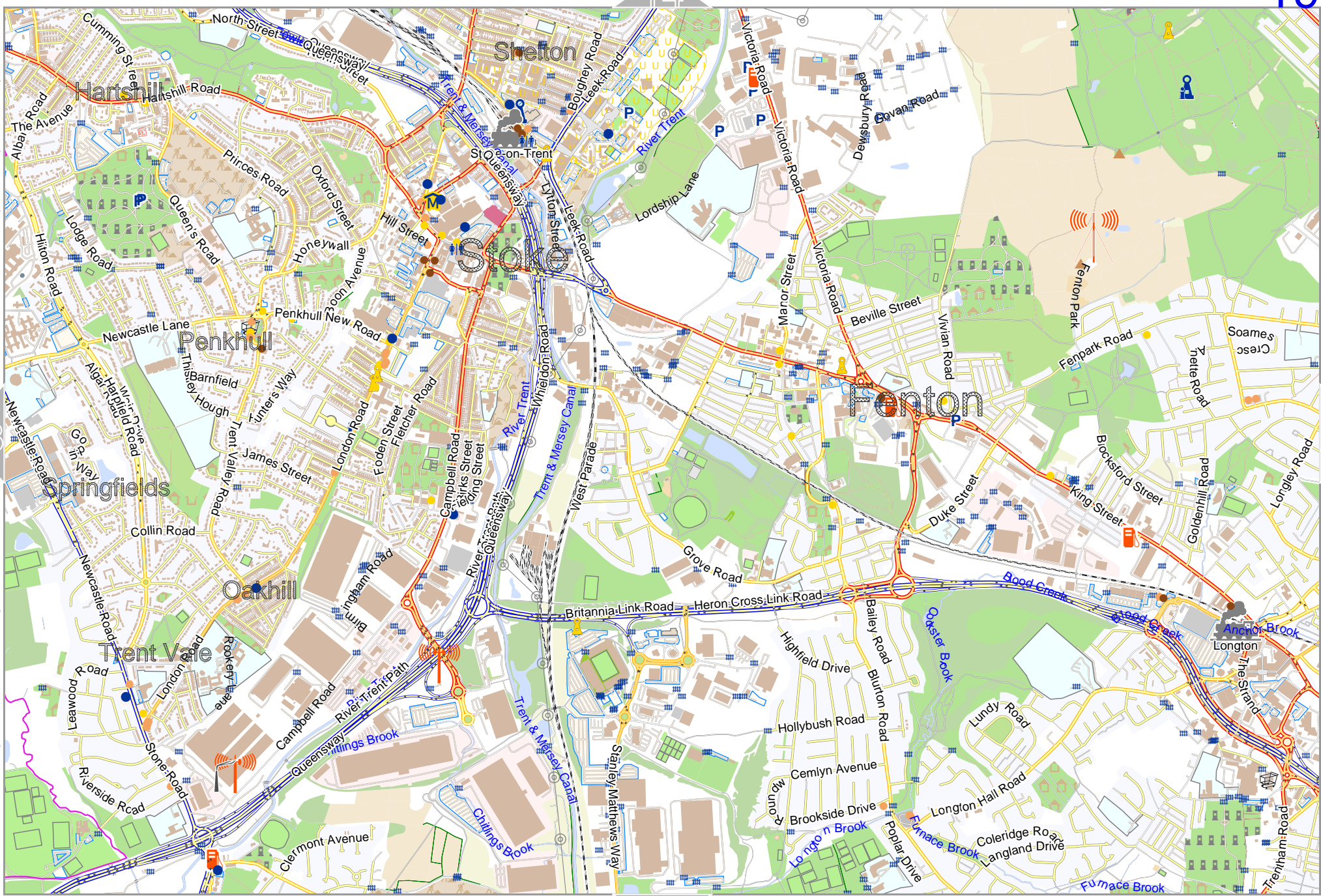
Map data © OpenStreetMap contributors

lon -2.28833 lat 52.98005 [nom. scale = 1 / 20000]

lon -2.20877 lat 53.01240

pdfmap_20250130_153558_Stoke_-2.1734_53.0105_221.pdf





Map data © OpenStreetMap contributors

lon -2.13517 lat 52.98005 [nom. scale = 1 / 20000]

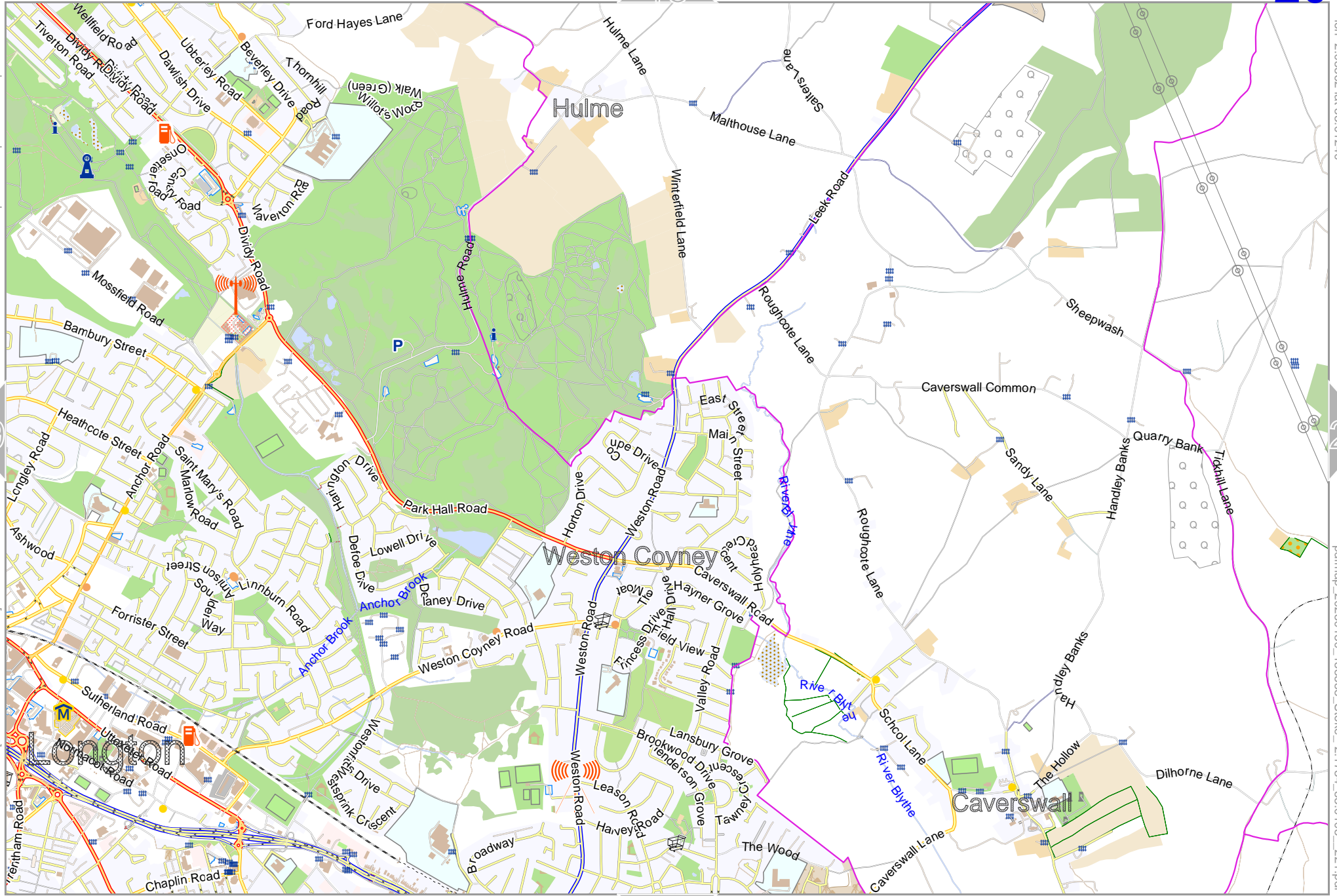
lon -2.05562 lat 53.01240

pdfmap_20250130_153558_Stoke_-2.1734_53.0105_221.pdf

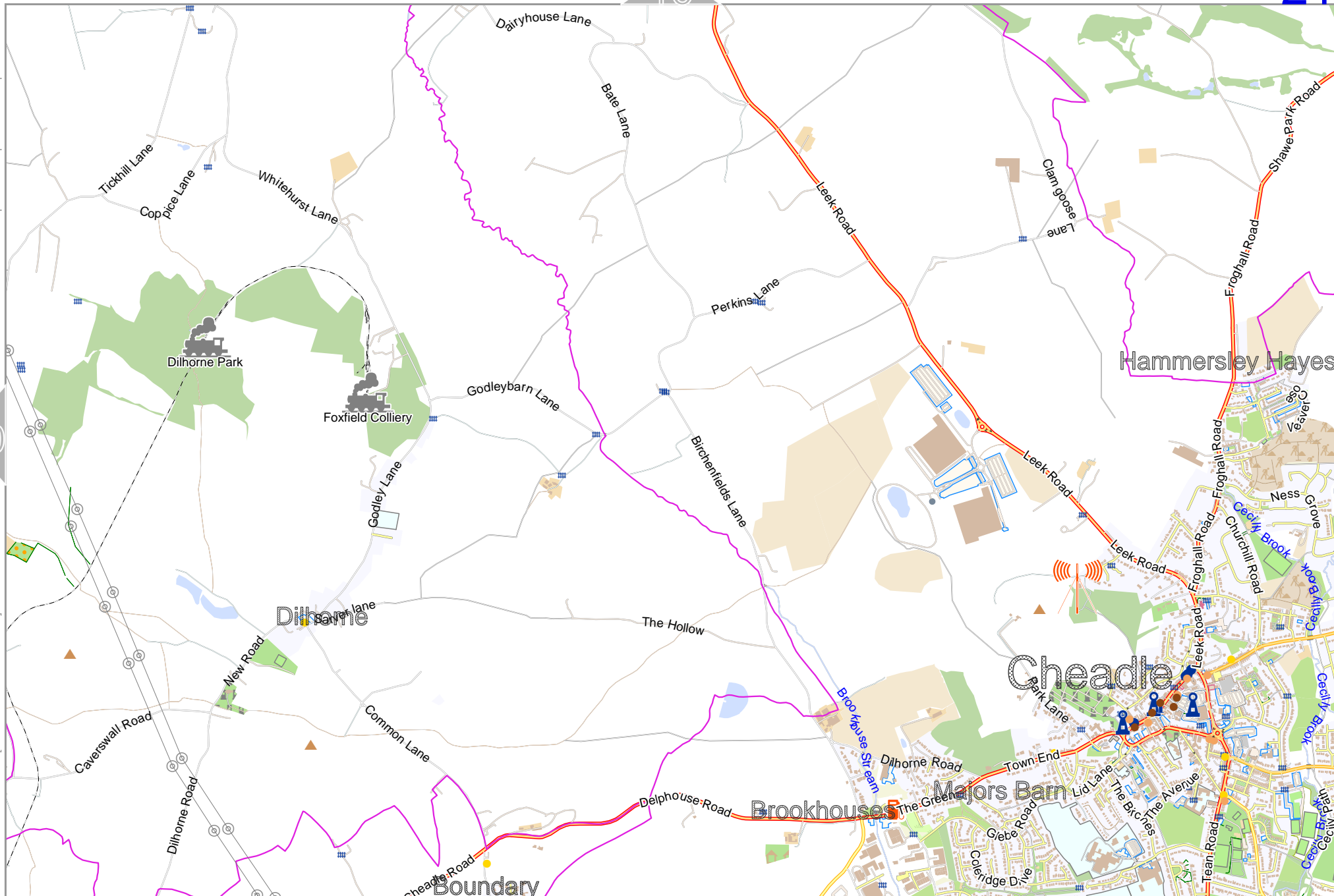
15

21

25

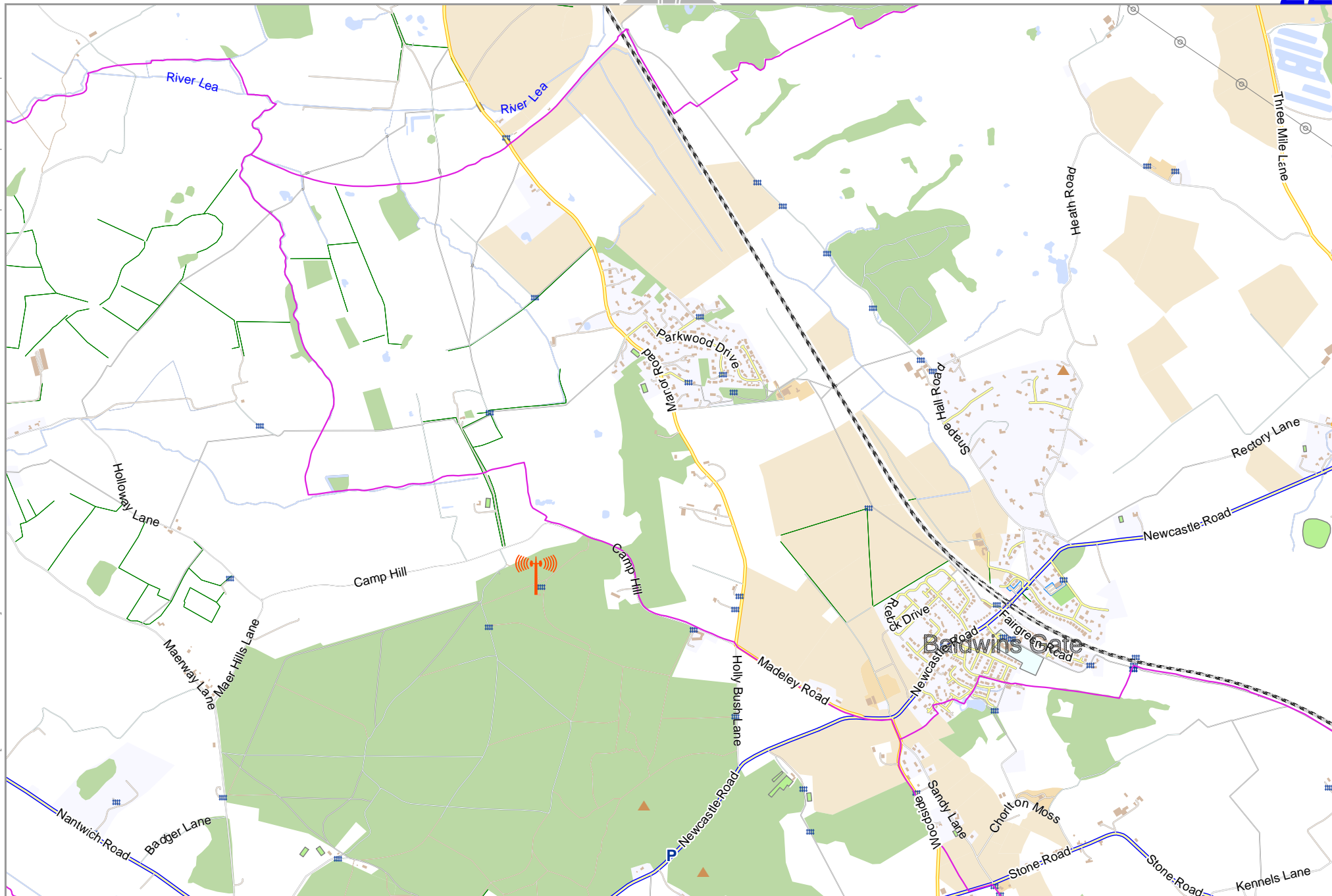


0 1000 m 2000 m



Map data © OpenStreetMap contributors

lon -2.36491 lat 52.94950 [nom. scale = 1 / 20000]



lon -2.26535 lat 52.98184

pdfmap_20250130_153558_Stoke_-2.1734_53.0105_221.pdf

0 1000 m 2000 m

Map data © OpenStreetMap contributors

lon -2.20877 lat 52.98184



22

24

lon -2.28833 lat 52.94950 [nom. scale = 1 / 20000]

pdfmap_20250130_153558_Stoke_-2.1734_53.0105_221.pdf

0 1000 m 2000 m

28

Map data © OpenStreetMap contributors

lon -2.13219 lat 52.98184

23

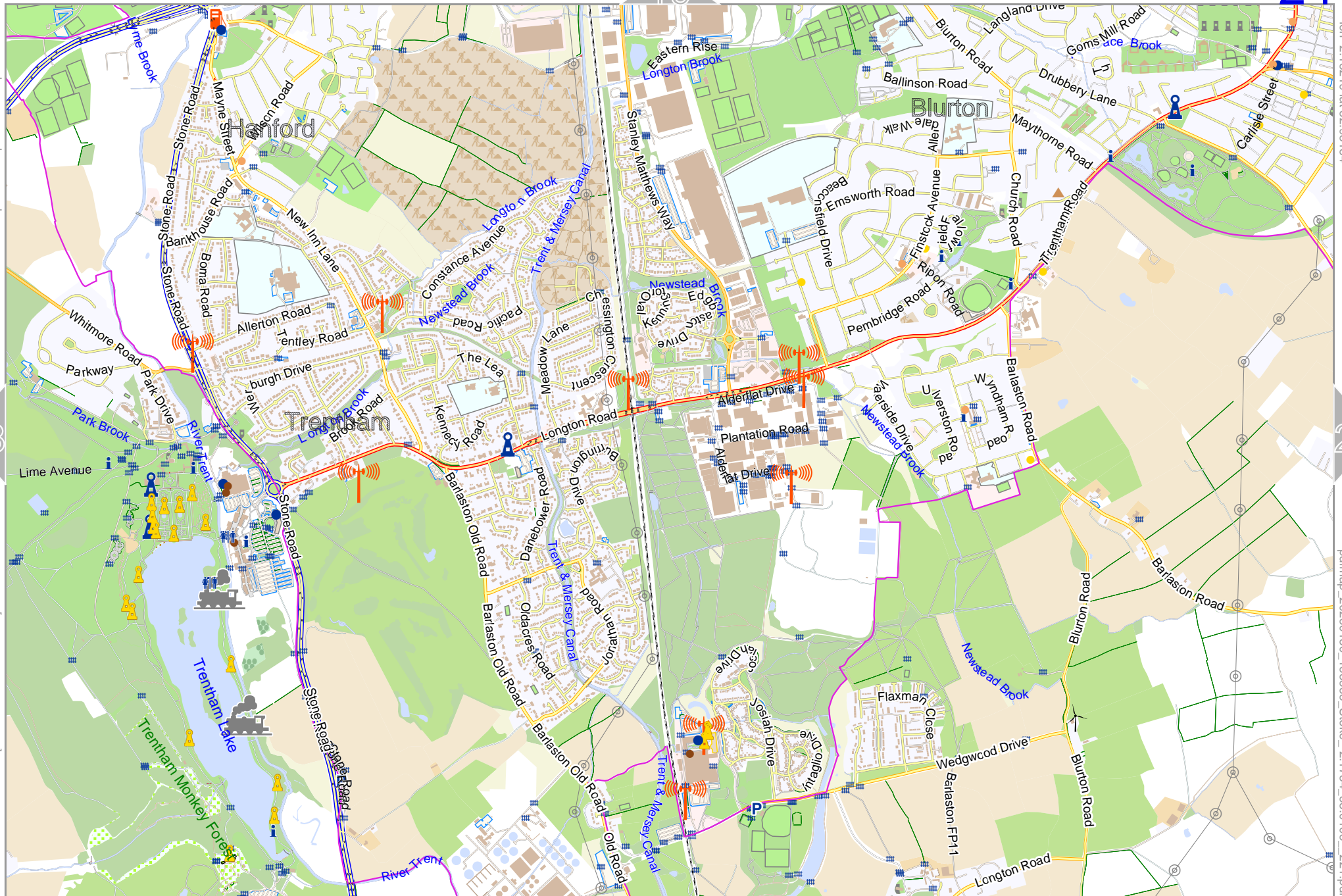
25

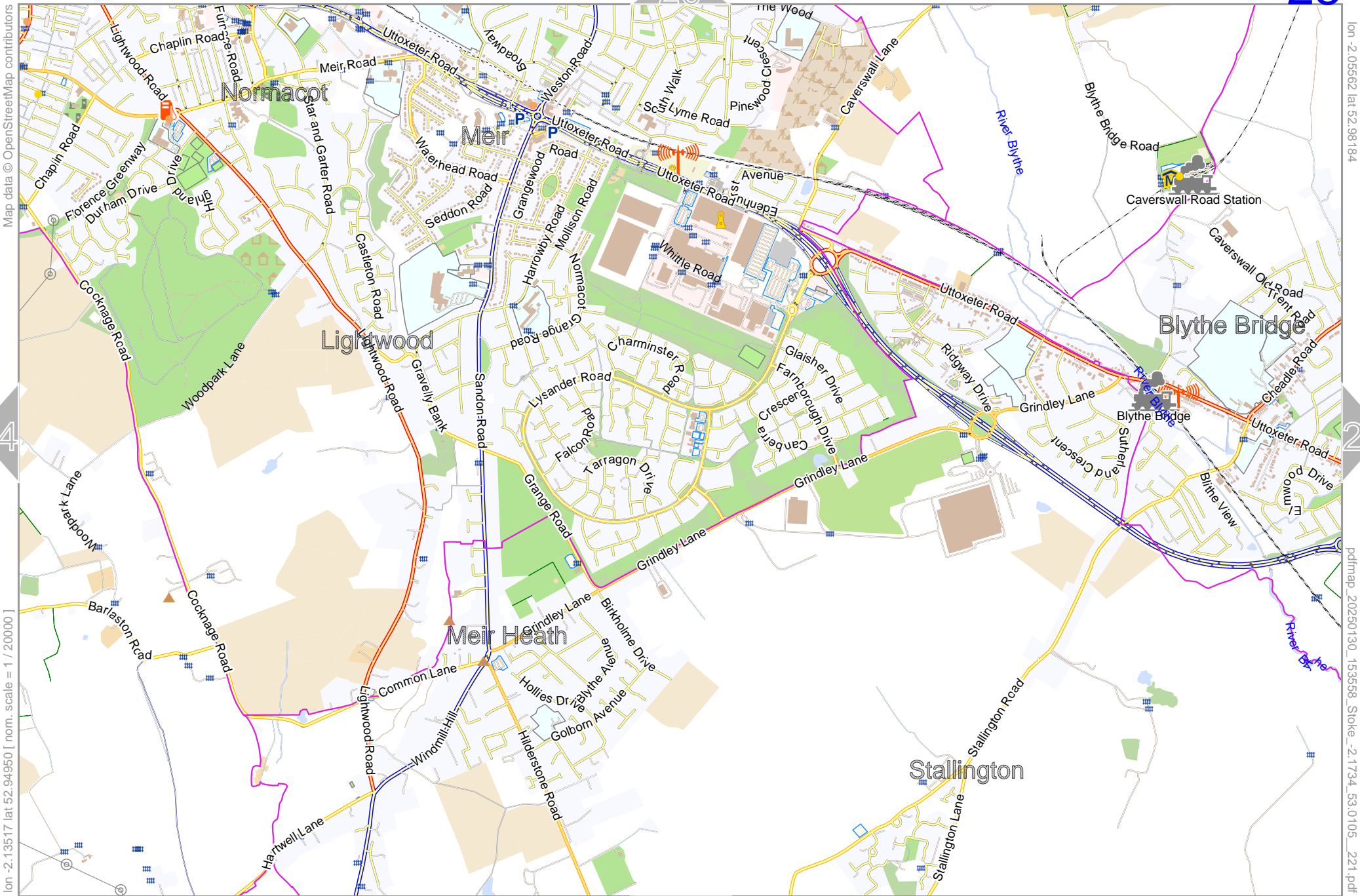
19

29

lon -2.21175 lat 52.94950 [nom. scale = 1 / 20000]

pdfmap_20250130_153558_Stoke_-2.1734_53.0105_221.pdf





Map data © OpenStreetMap contributors

lon -2.13517 lat 52.94950 [nom. scale = 1 / 20000]

lon -2.05562 lat 52.98184

pdfmap_20250130_153558_Stoke_-2.1734_53.0105_221.pdf

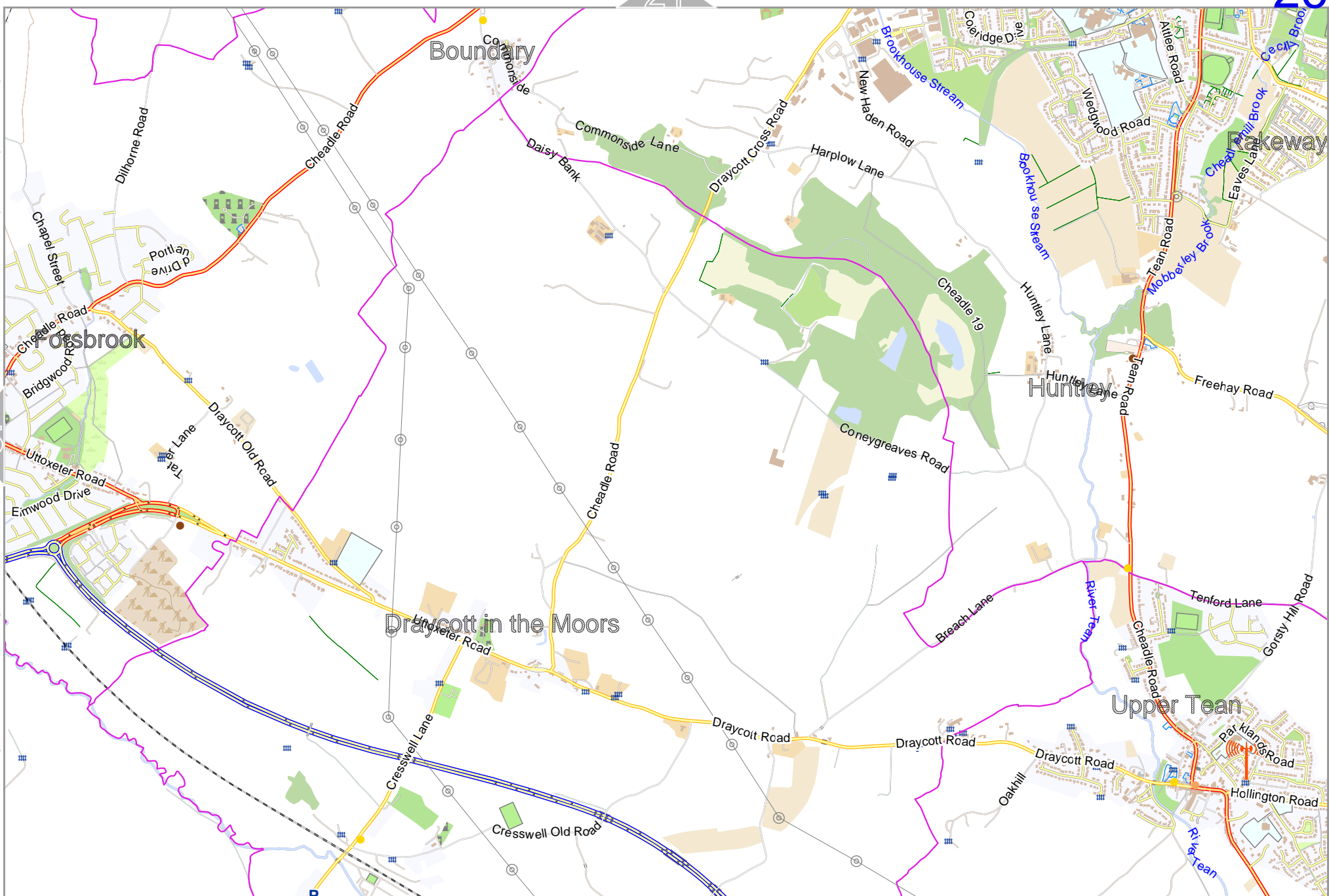
0 1000 m 2000 m

Map data © OpenStreetMap contributors

lon -1.97904 lat 52.98184

pdfmap_20250130_153558_Stoke_-2.1734_53.0105_221.pdf

lon -2.05860 lat 52.94950 [nom. scale = 1 / 20000]



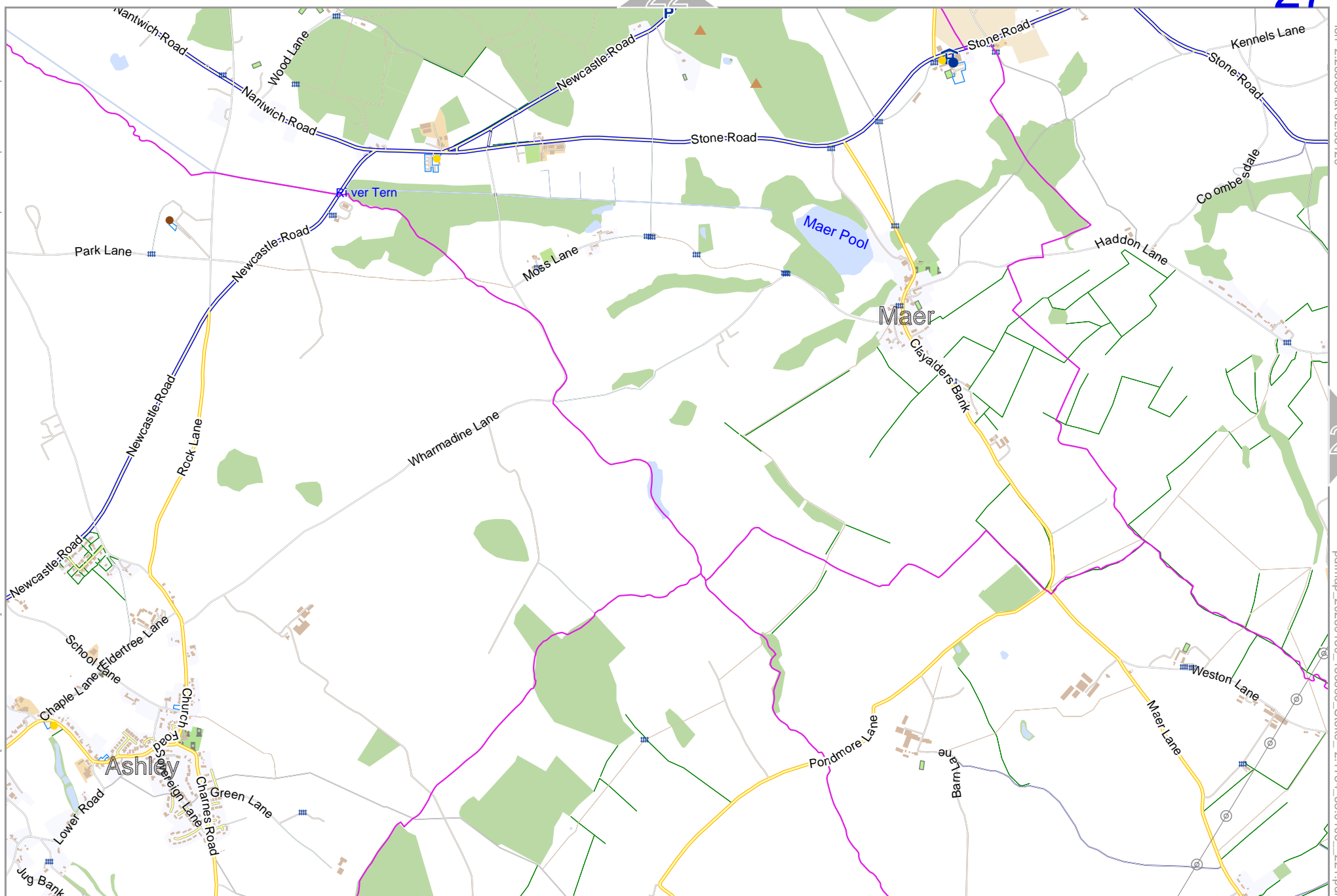
Map data © OpenStreetMap contributors

lon -2.36491 lat 52.91894 [nom. scale = 1 / 20000]

lon -2.28535 lat 52.95129

28

pdfmap_20250130_153558_Stoke_-2.1734_53.0105_221.pdf



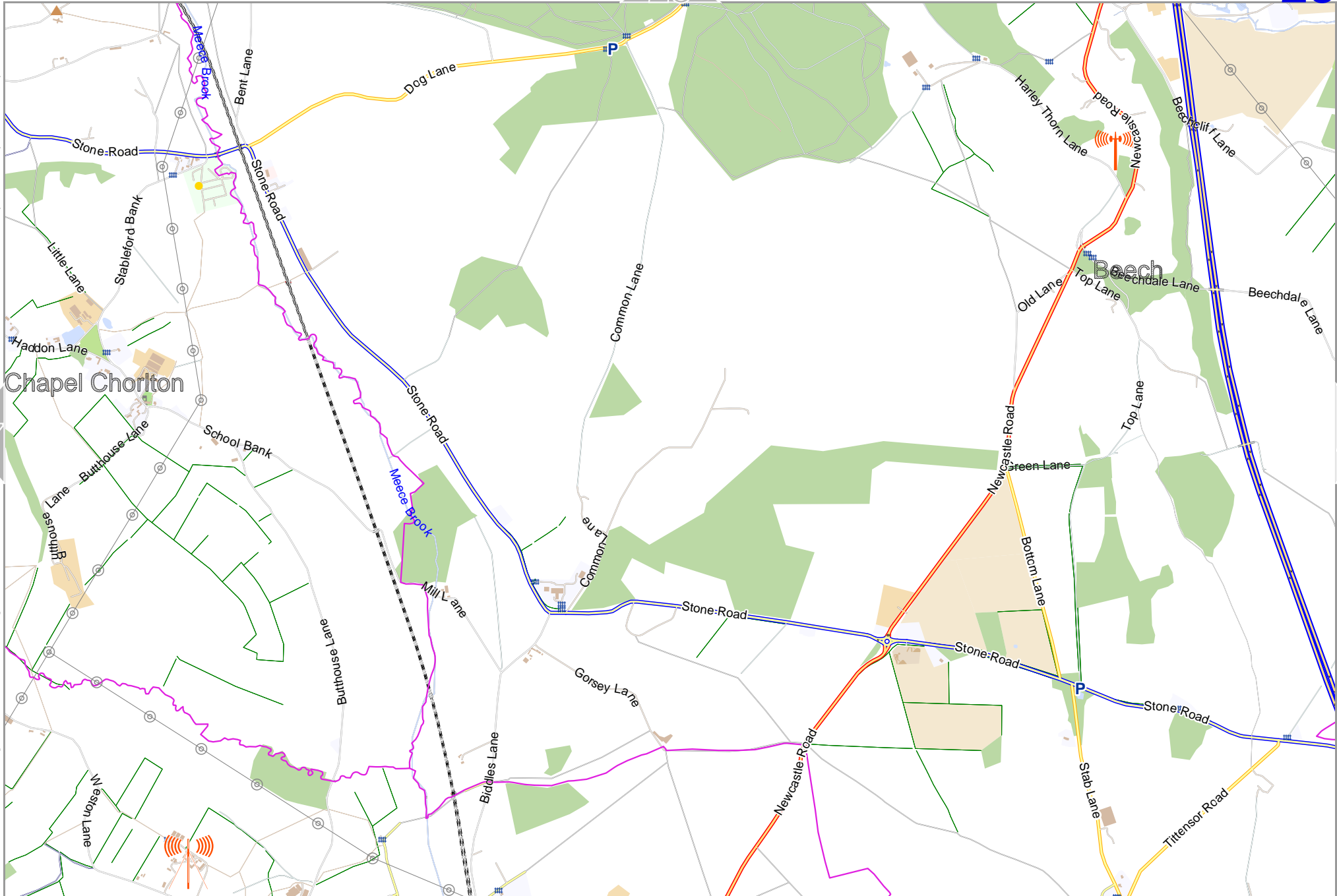
0 1000 m 2000 m

Map data © OpenStreetMap contributors

lon -2.20877 lat 52.95129

pdfmap_20250130_153558_Stoke_-2.1734_53.0105_221.pdf

lon -2.28833 lat 52.91894 [nom. scale = 1 / 20000]



0 1000 m 2000 m



Map data © OpenStreetMap contributors

lon -2.13517 lat 52.91894 [nom. scale = 1 / 20000]

lon -2.05562 lat 52.95129

pdfmap_20250130_153558_Stoke_-2.1734_53.0105_221.pdf



Map data © OpenStreetMap contributors

lon -1.97904 lat 52.95129

pdfmap_20250130_153558_Stoke_-2.1734_53.0105_221.pdf

lon -2.05860 lat 52.91894 [nom. scale = 1 / 20000]

