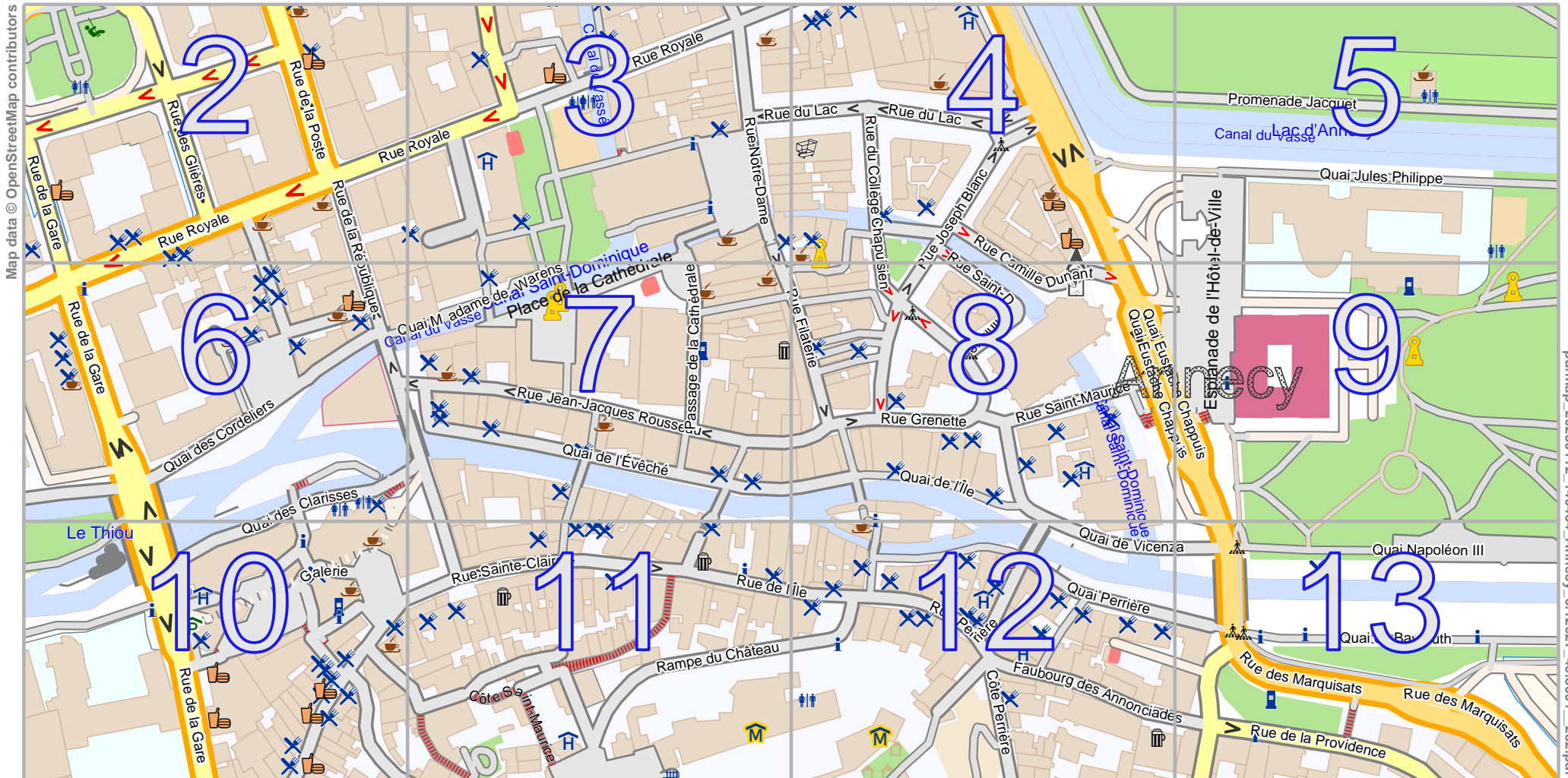


# Annecy

lon 6.13109 lat 45.90085



Map data © OpenStreetMap contributors

pdfmap\_20250112\_140434\_Annecy\_6.12627\_45.8991\_232.pdf

lon 6.12146 lat 45.89744  
[ nom. scale = 1 / 2800 ]

Map data © OpenStreetMap contributors

lon 6.12146 lat 45.89971 [ nom. scale = 1 / 700 ]

lon 6.12387 lat 45.90085

pdfmap\_20250112\_140434\_Annecy\_6.12627\_45.8991\_232.pdf



Map data © OpenStreetMap contributors

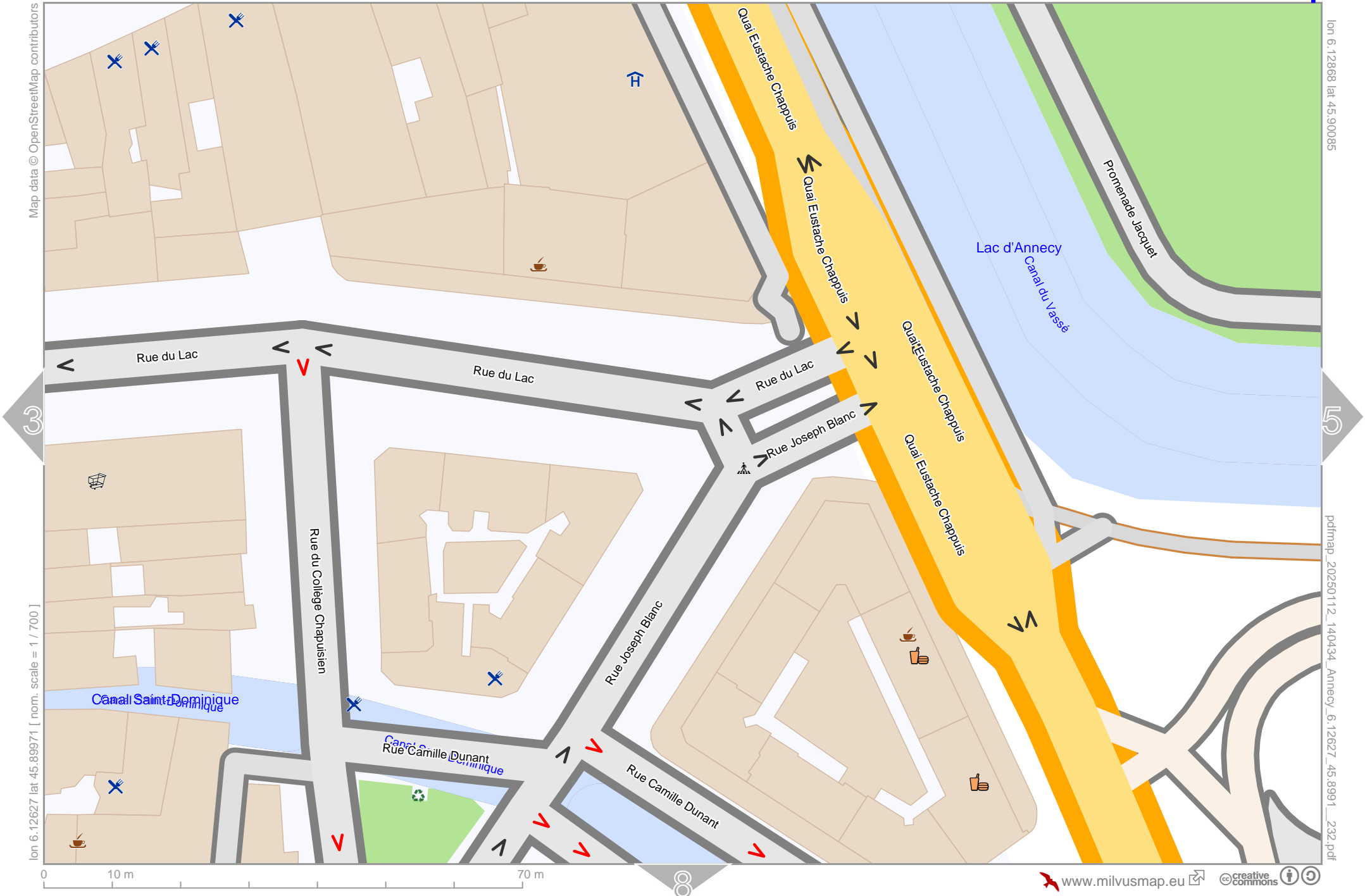
lon 6.12627 lat 45.90085

lon 6.12387 lat 45.89971 [ nom. scale = 1 / 700 ]

pdfmap\_20250112\_140434\_Annecy\_6.12627\_45.8991\_232.pdf

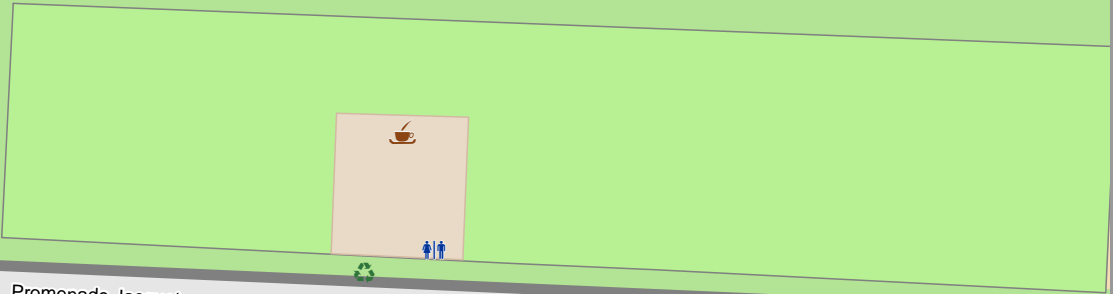
0 10 m 70 m





Map data © OpenStreetMap contributors

lon 6.13109 lat 45.90085



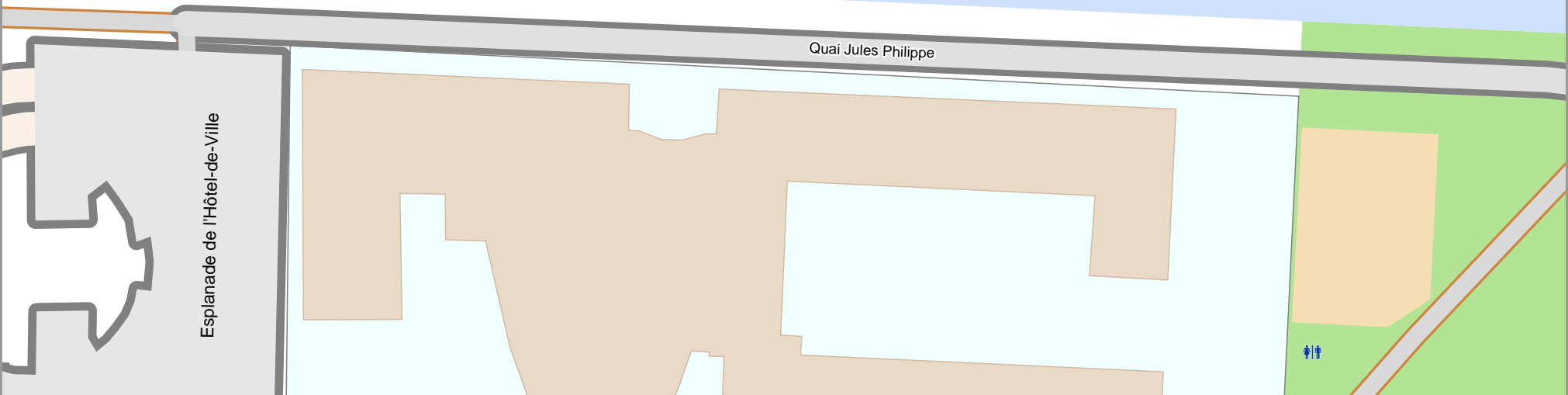
Promenade Jacquet

Lac d'Annecy

Lac du Vasse

lon 6.12868 lat 45.89971 [ nom. scale = 1 / 700 ]

pdfmap\_20250112\_140434\_Annecy\_6.12627\_45.8991\_232.pdf



Quai Jules Philippe

Esplanade de l'Hôtel-de-Ville

0 10 m 70 m





# Annecy

Map data © OpenStreetMap contributors

lon 6.12387 lat 45.89958 [ nom. scale = 1 / 700 ]

lon 6.12627 lat 45.89971

pdfmap\_20250112\_140434\_Annecy\_6.12627\_45.8991\_232.pdf



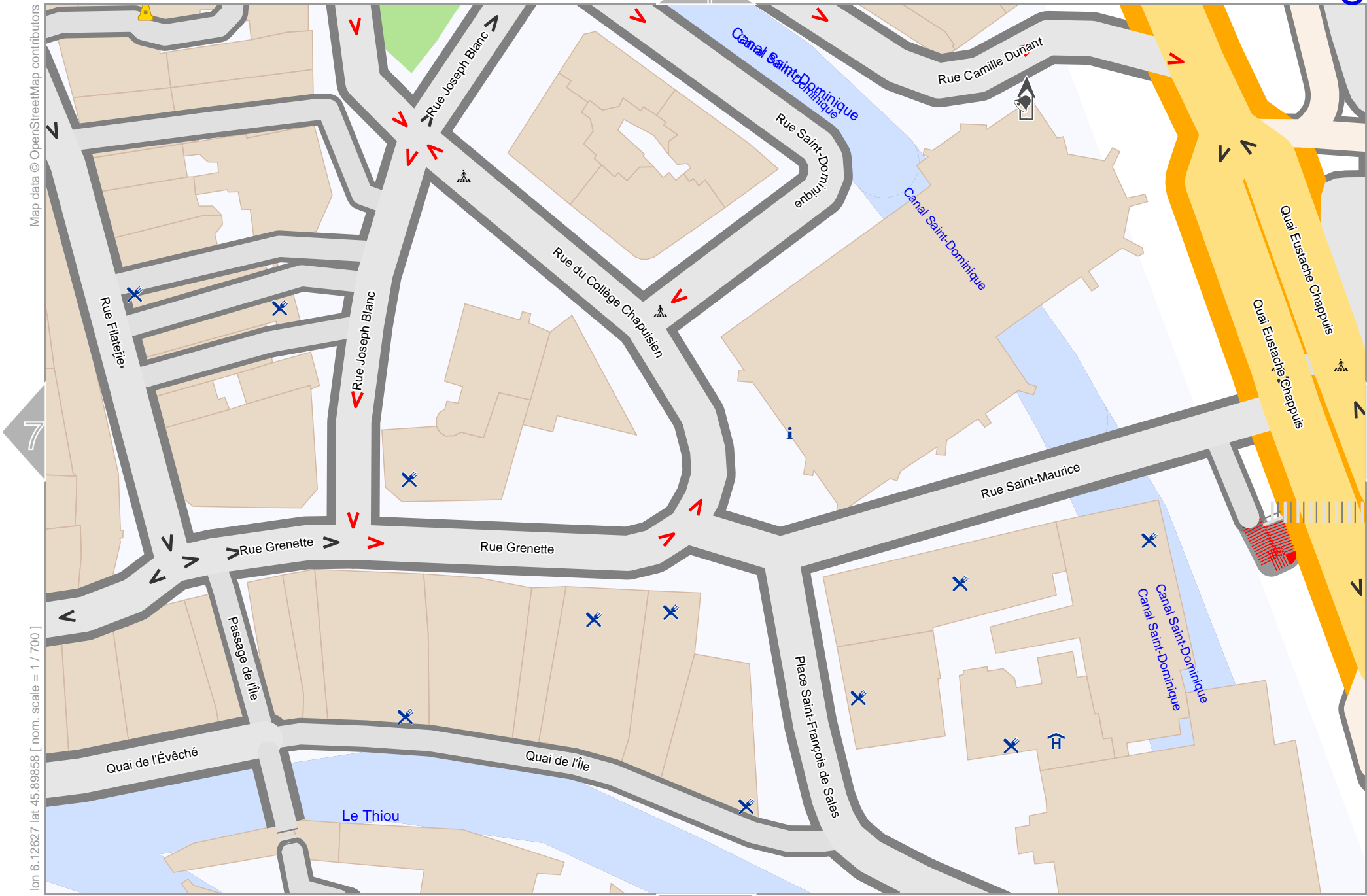
0 10 m 70 m

# Annecy

8

Map data © OpenStreetMap contributors

lon 6.12868 lat 45.89971



lon 6.12627 lat 45.89958 [ nom. scale = 1 / 700 ]

pdfmap\_20250112\_140434\_Annecy\_6.12627\_45.8991\_232.pdf

0 10 m 70 m

12



Annecy

Map data © OpenStreetMap contributors

lon 6.13109 lat 45.89971

pdfmap\_20250112\_140434\_Annecy\_6.12627\_45.8991\_232.pdf

Esplanade de l'Hôtel-de-Ville

Annecy

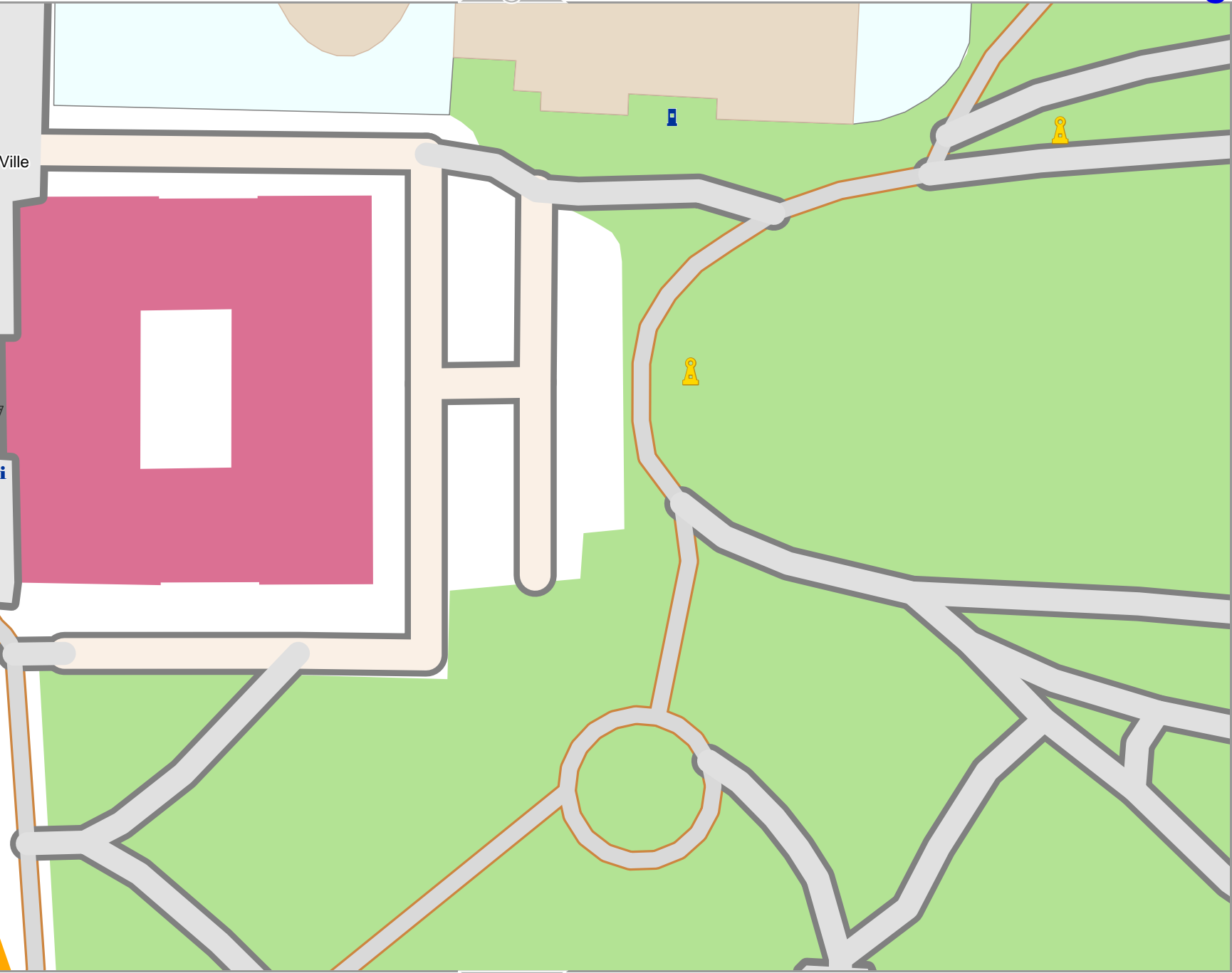
Quai Eustache Chappuis

Quai Eustache Chappuis

Quai Eustache Chappuis

lon 6.12868 lat 45.89958 [ nom. scale = 1 / 700 ]

0 10 m 70 m



Map data © OpenStreetMap contributors

lon 6.12146 lat 45.89744 [ nom. scale = 1 / 700 ]

lon 6.12387 lat 45.89858

pdfmap\_20250112\_140434\_Annecy\_6.12627\_45.8991\_232.pdf



0 10 m 70 m

Map data © OpenStreetMap contributors

lon 6.12627 lat 45.89858

lon 6.12387 lat 45.89744 [ nom. scale = 1 / 700 ]

pdfmap\_20250112\_140434\_Annecy\_6.12627\_45.8991\_232.pdf



10

12

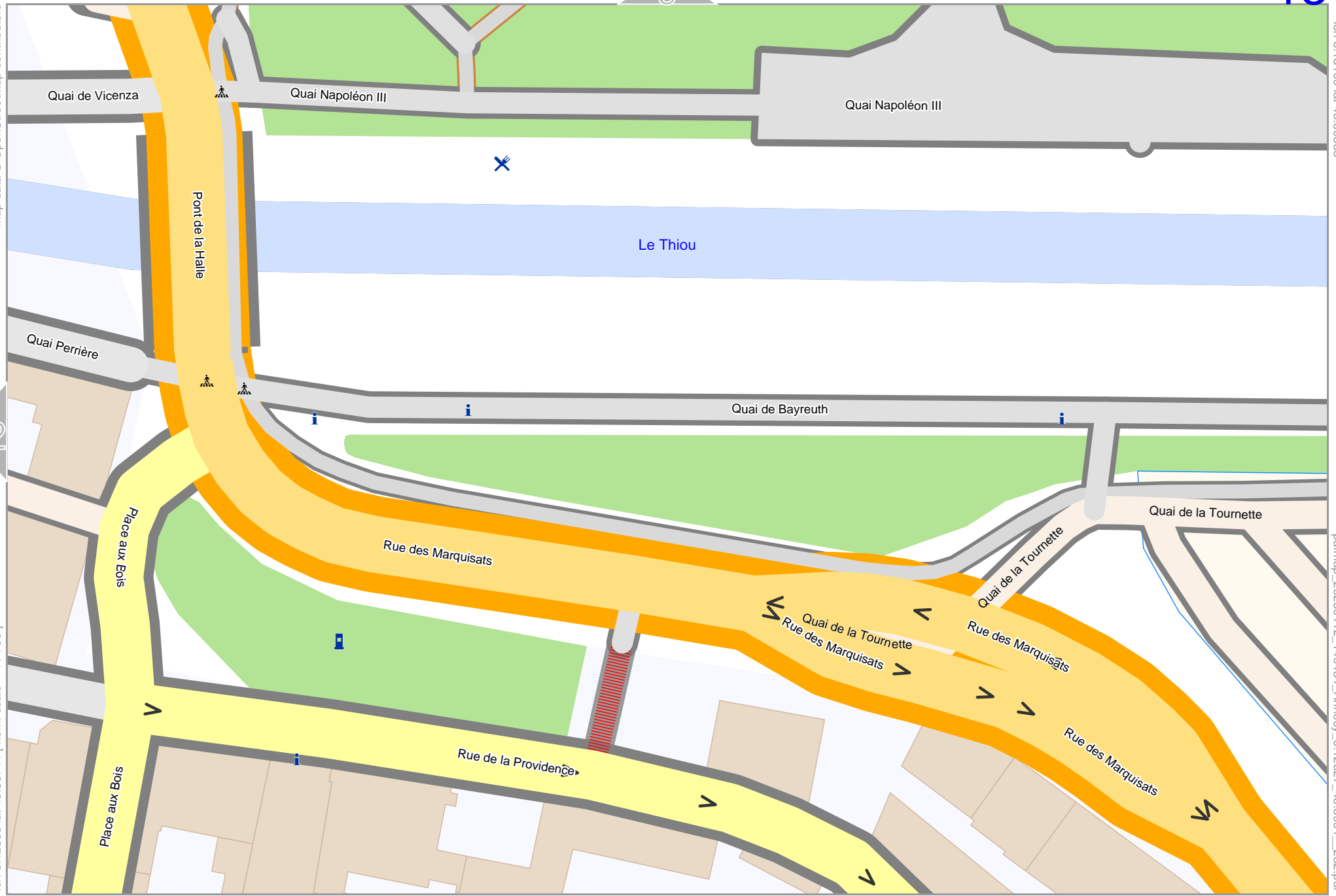
0 10 m 70 m



Map data © OpenStreetMap contributors

lon 6.13109 lat 45.89858

pdfmap\_20250112\_140434\_Annecy\_6.12627\_45.8991\_232.pdf



lon 6.12868 lat 45.89744 [ nom. scale = 1 / 700 ]

