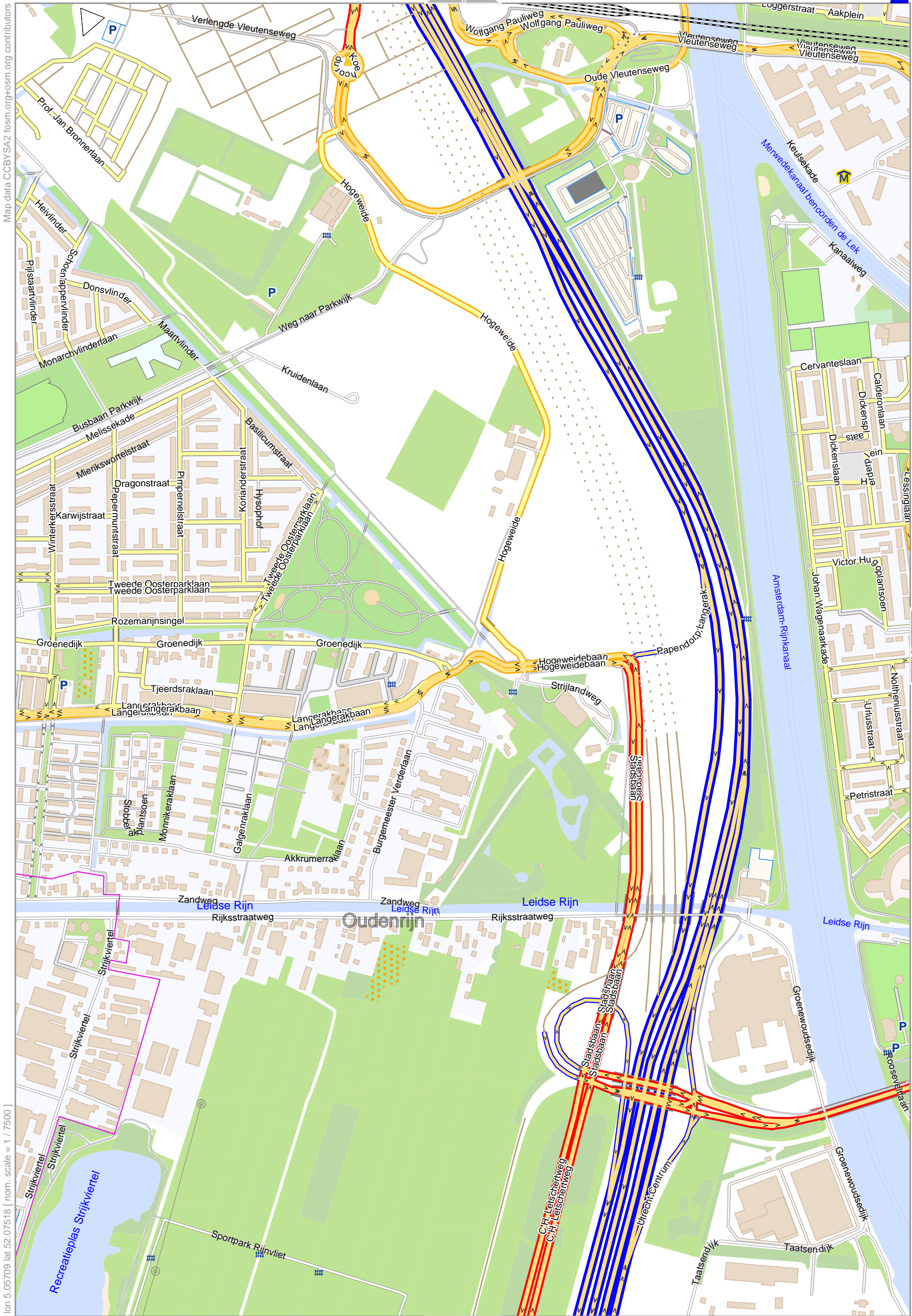


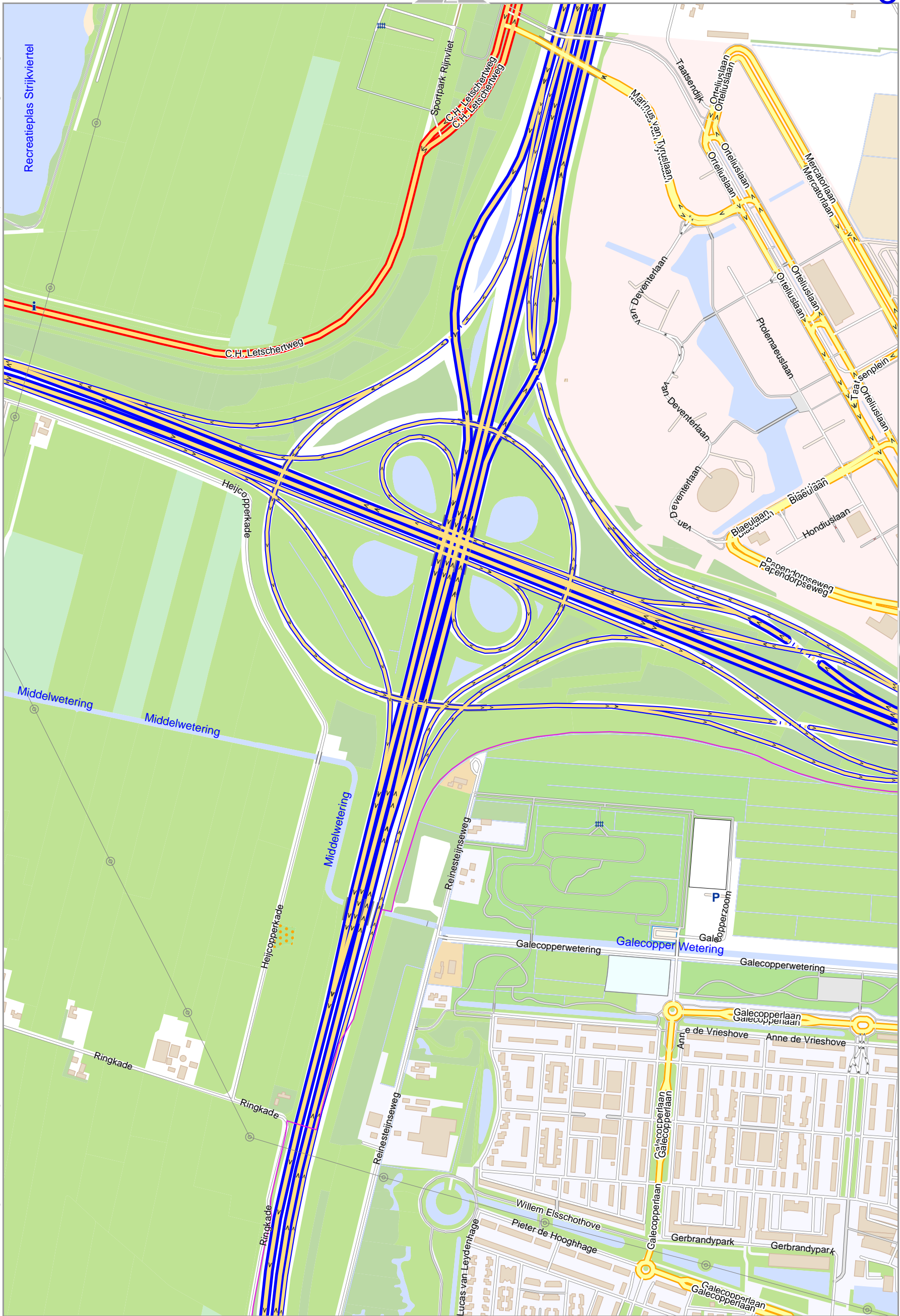
Map data CC BY SA 2 fosm.org+osm.org contributors

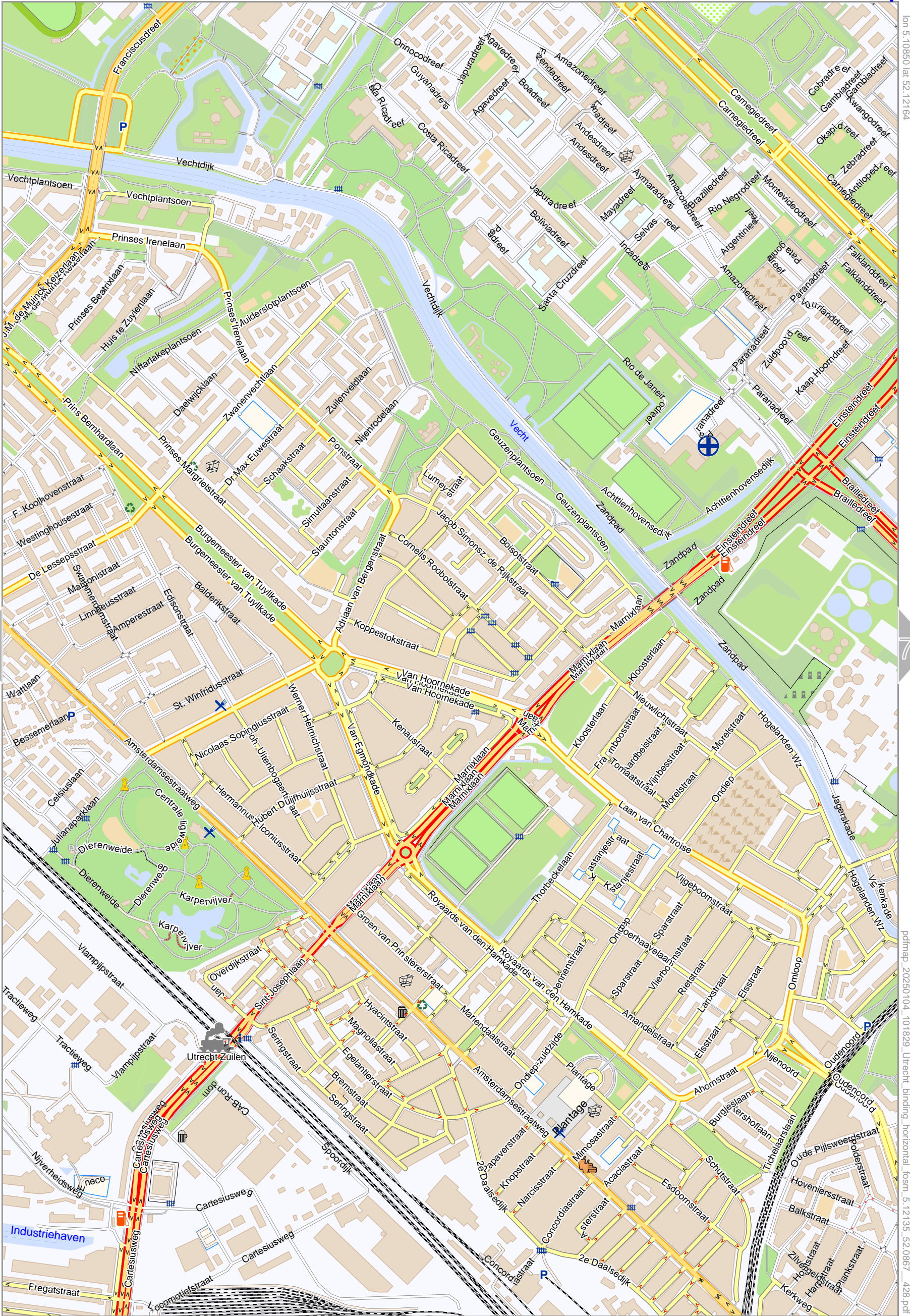
lon 5.08279 lat 52.09641

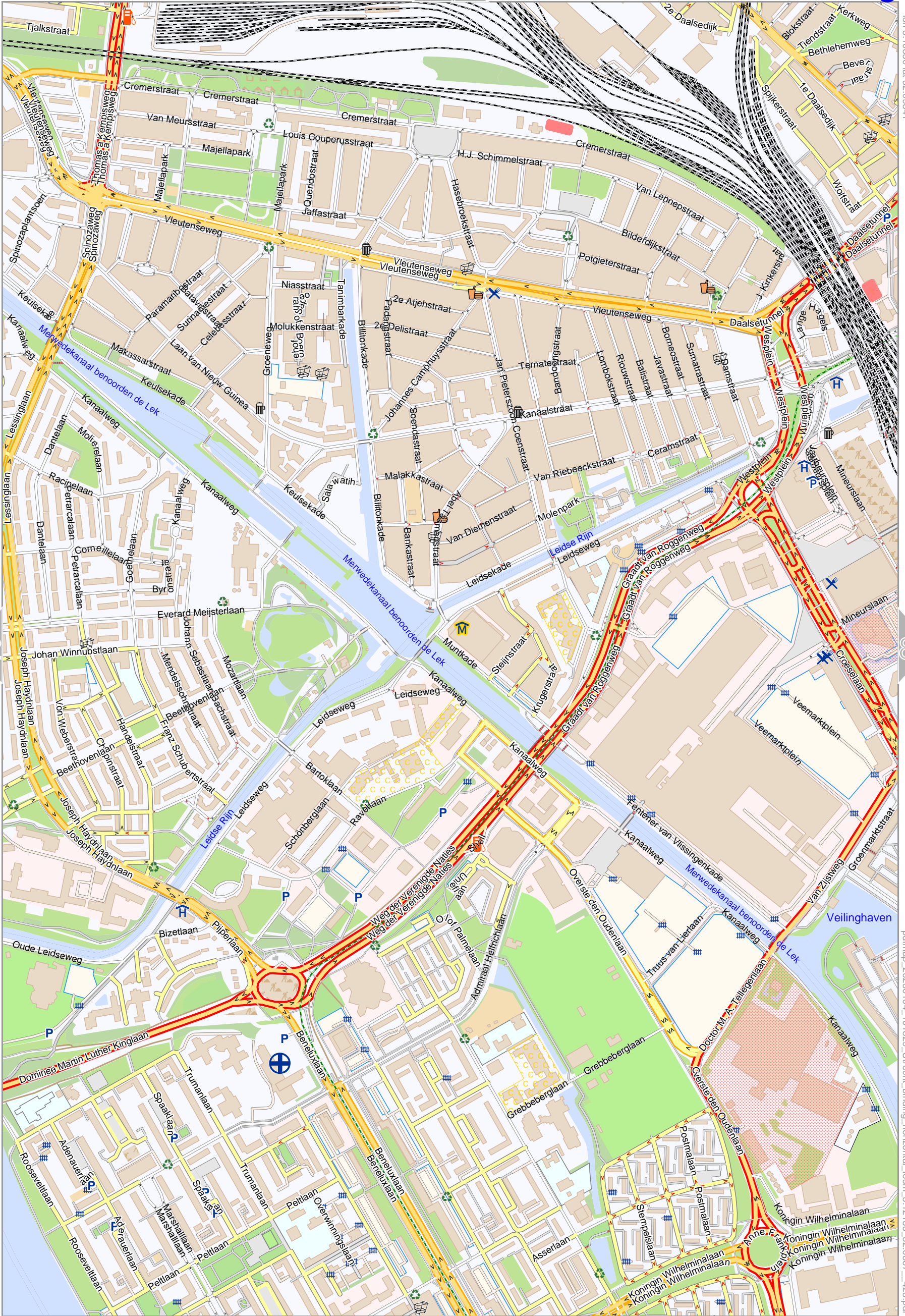


lon 5.05709 lat 52.07518 [nom. scale = 1 / 7500]

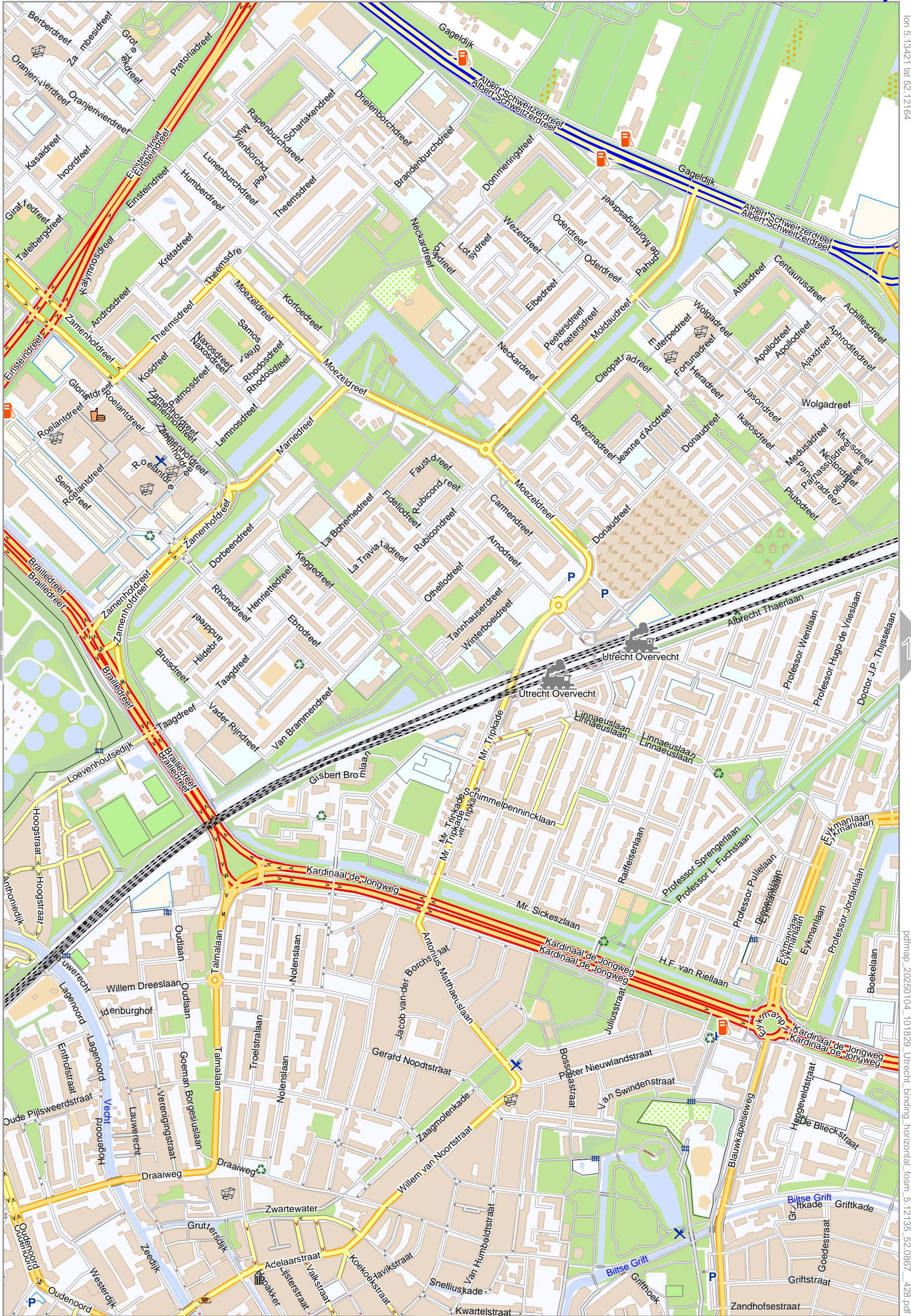
pdfmap_20250104_101829_Utrecht_binding_horizontal_fosm_5.12135_52.0867_428.pdf

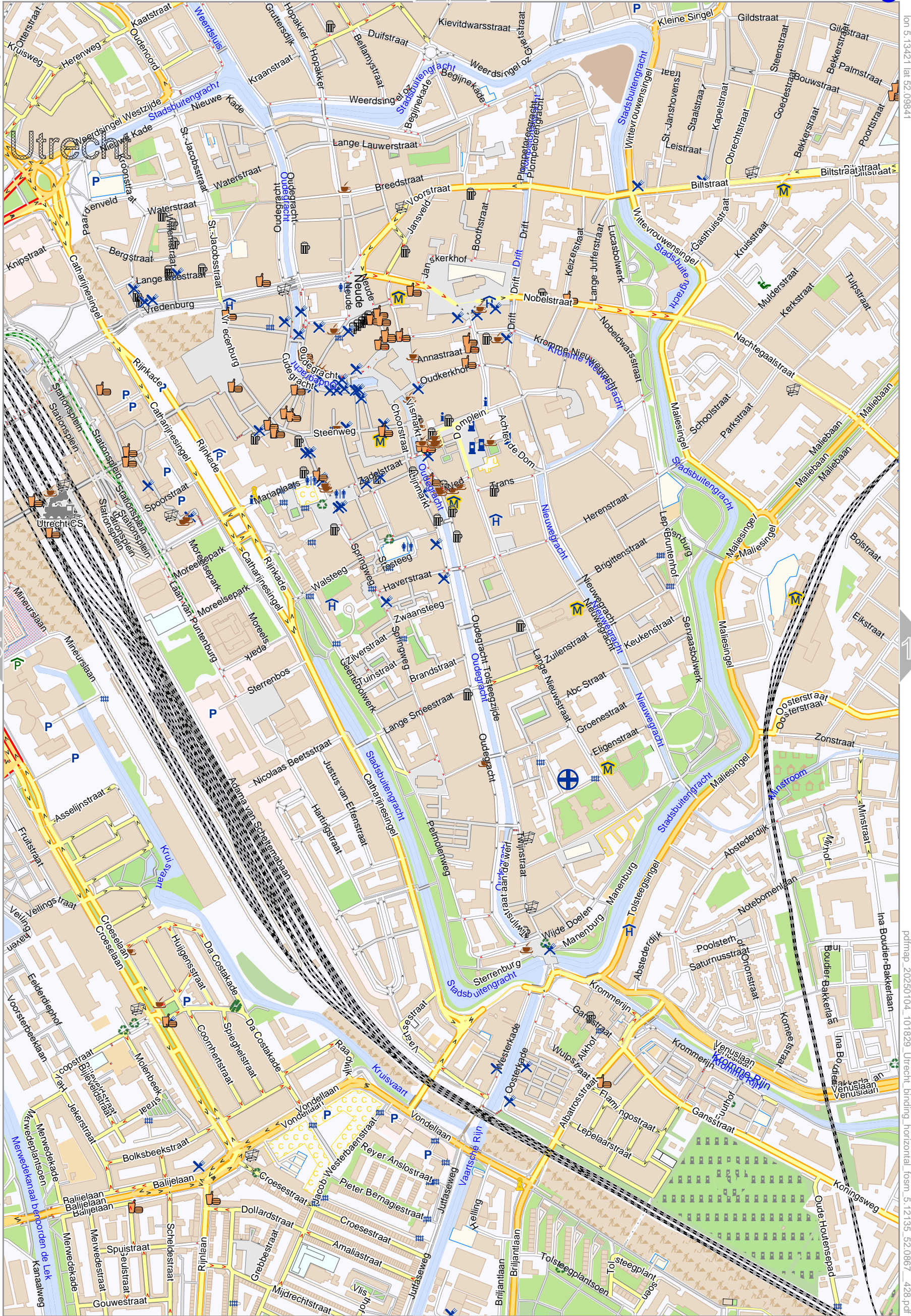








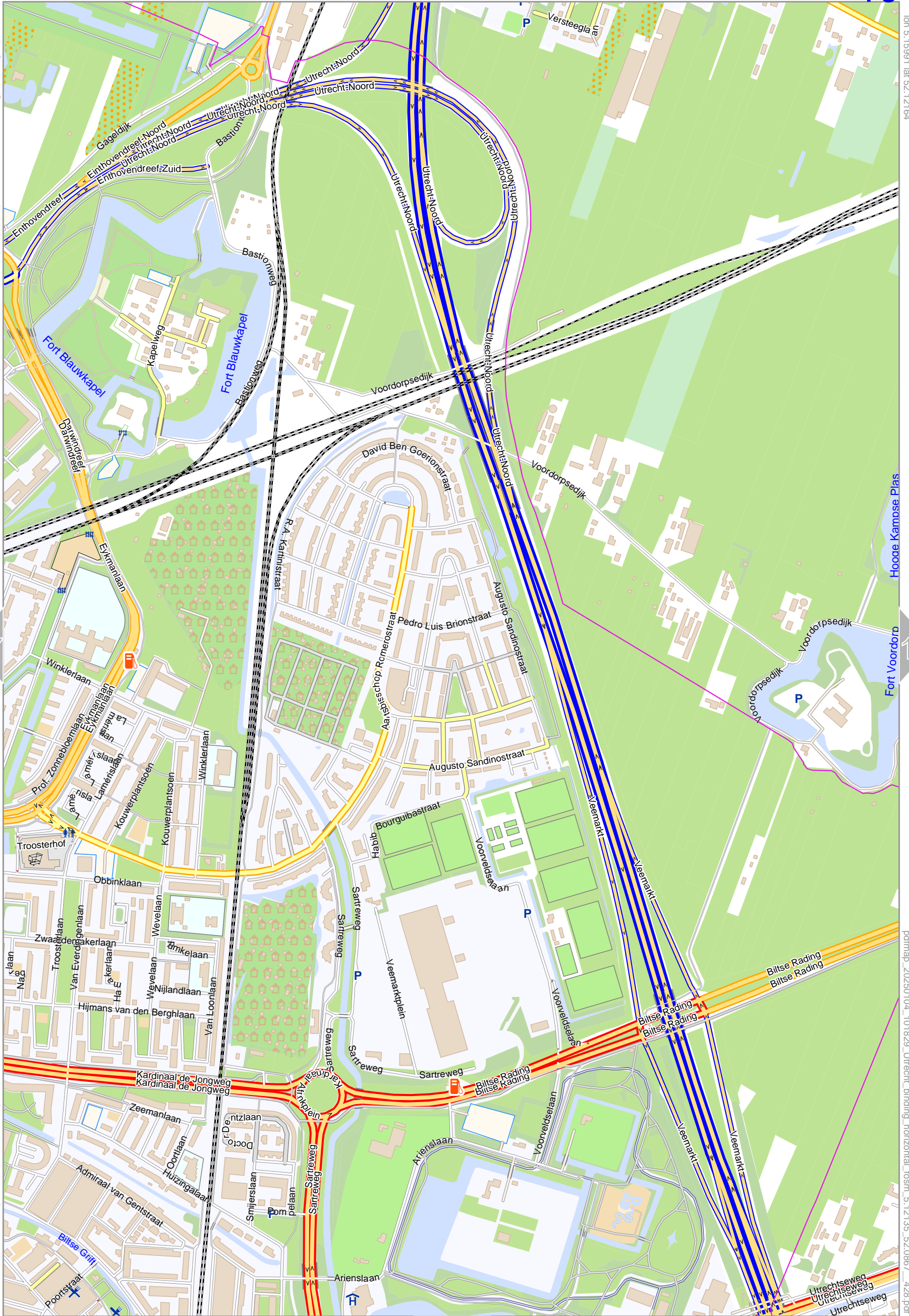






Map data CC BY SA 2 fosm.org+osm.org contributors

lon 5.15991 lat 52.12164



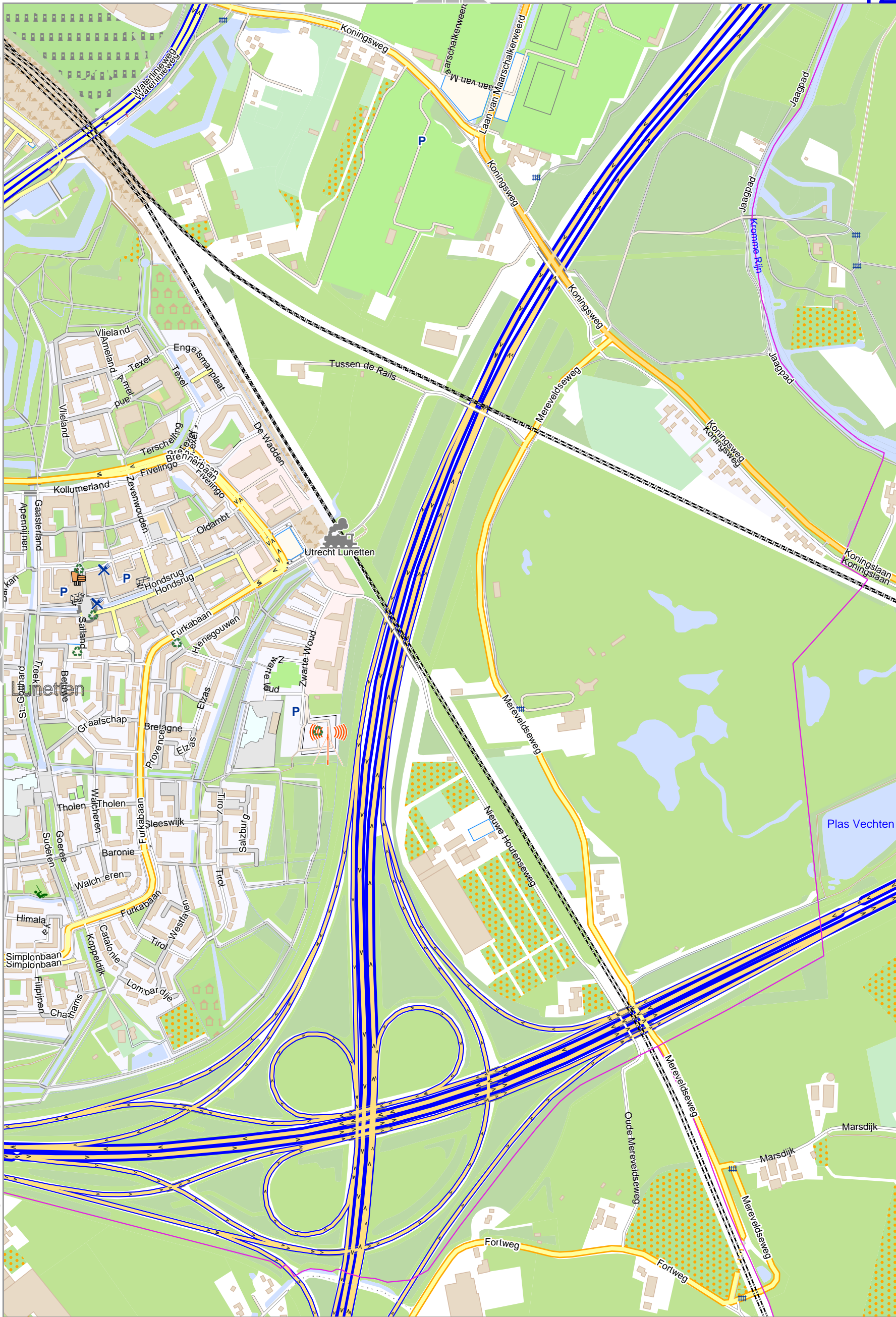
lon 5.13421 lat 52.09841 [nom. scale = 1 / 7500]

pdfmap_20250104_101829_Utrecht_binding_horizontal_fosm_5.12135_52.0867_428.pdf

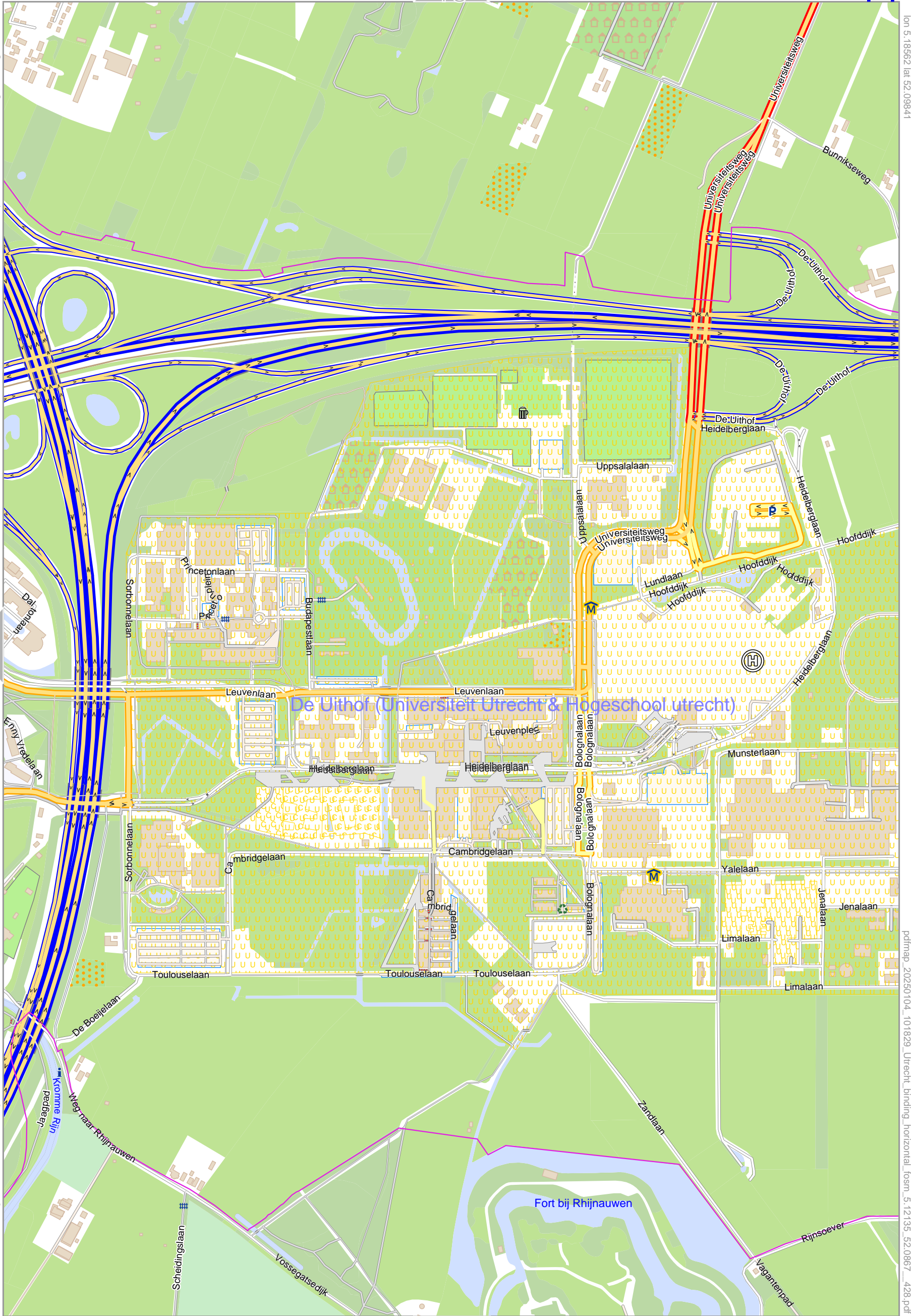
0 100 m 700 m

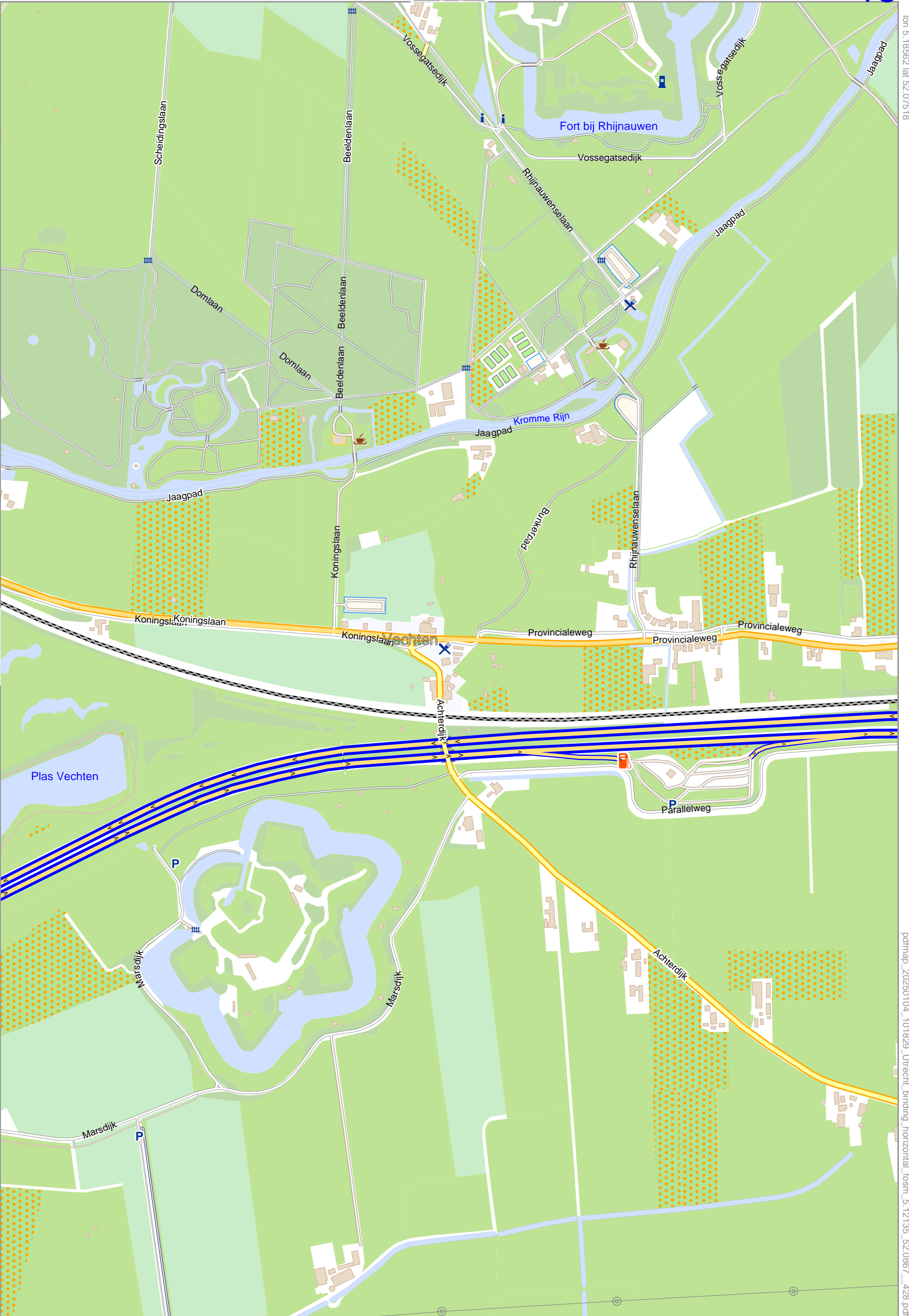












12

14