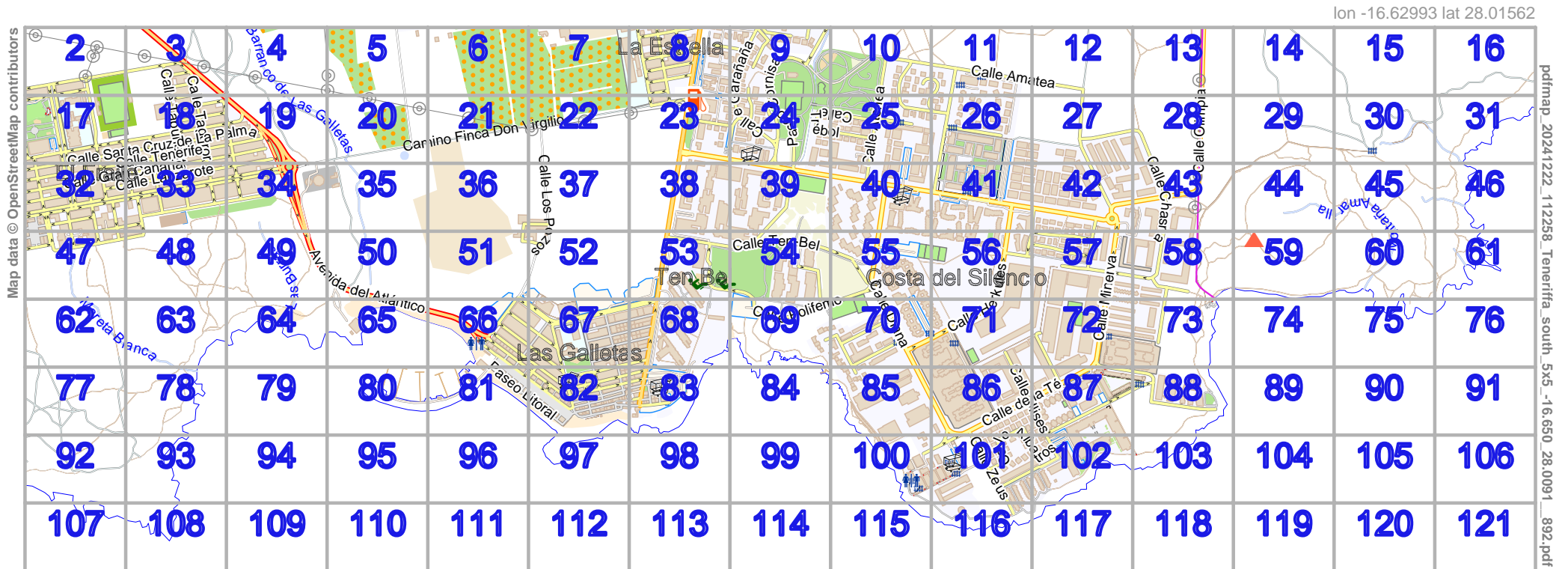


Teneriffa_south_5x5



lon -16.67065 lat 28.00262
[nom. scale = 1 / 15000]

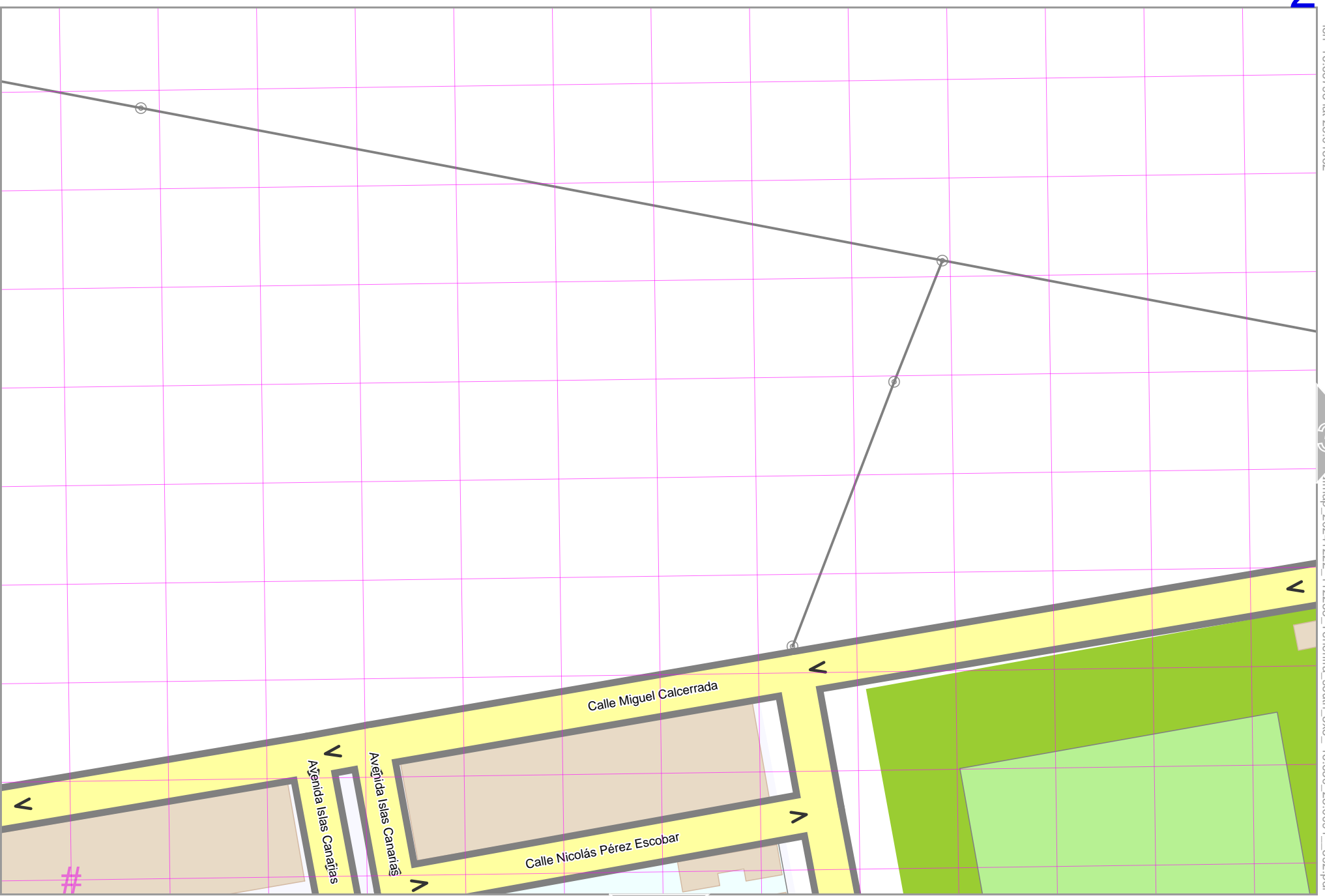
Map data © OpenStreetMap contributors

lon -16.65065 lat 28.01399 [nom. scale = 1 / 1000]

lon -16.66793 lat 28.01562



milmap_20241222_112258_Teneriffa_south_5x5_-16.650_28.0091_892.pdf



UTM: 28 R easting 335.76 km northing 3099.88 km
UTM-Grid-width = 20m

Map data © OpenStreetMap contributors

lon -16.66522 lat 28.01562

2

4

lon -16.66793 lat 28.01399 [nom. scale = 1 / 1000]

shimmap_20241222_112258_Teneriffa_south_5x5_-16.650_28.0091_892.pdf

Calle Miguel Calcerrada

Calle Miguel Calcerrada

Calle la Laguneta

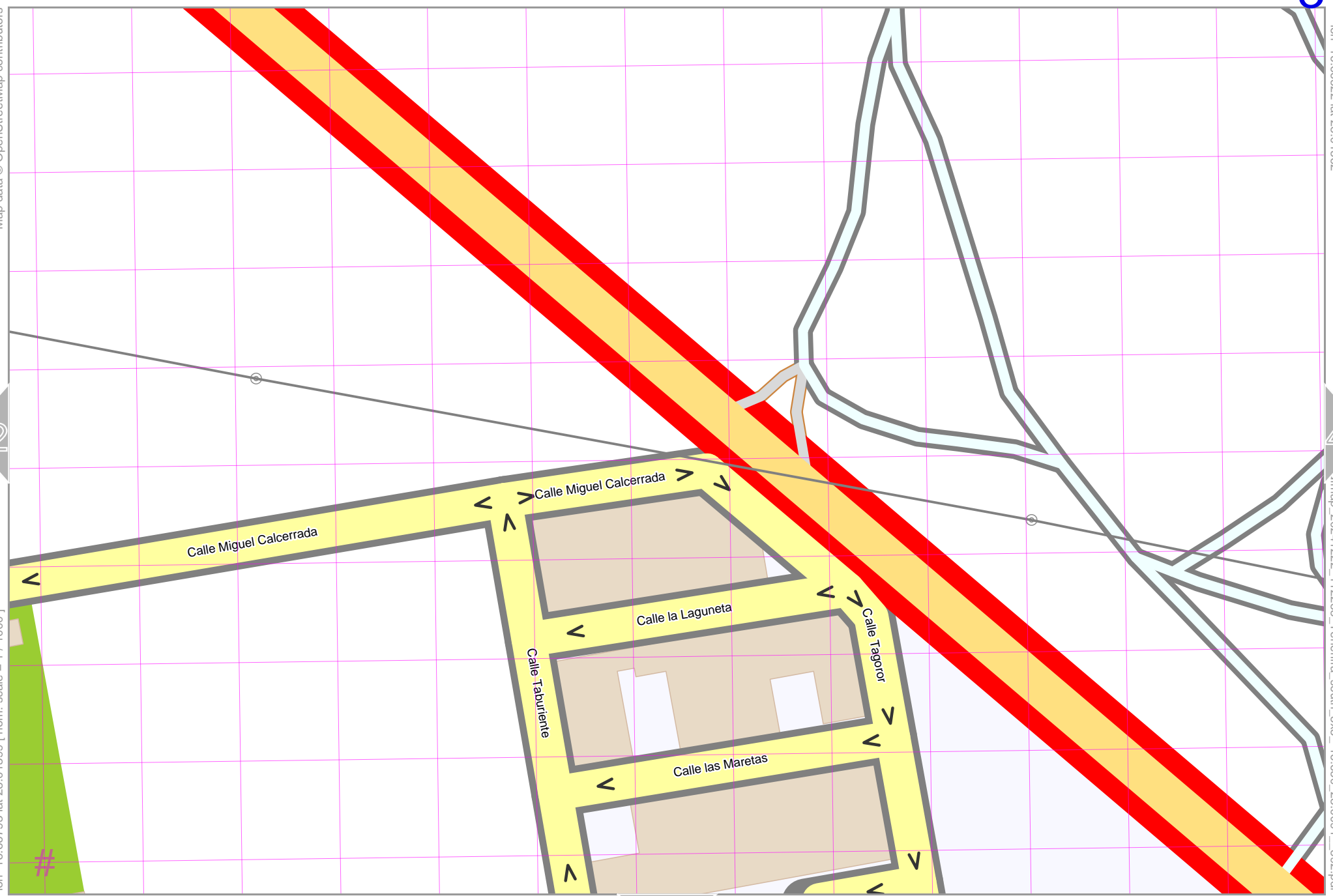
Calle Taburiente

Calle Tagorror

Calle las Maretas

18

UTM: 28 R easting 336.02 km northing 3099.88 km UTM-Grid-width = 20m



Teneriffa_south_5x5

4 top



Map data © OpenStreetMap contributors

lon -16.66522 lat 28.01399 [nom. scale = 1 / 1000]

lon -16.66250 lat 28.01562

milmap_20241222_112258_Teneriffa_south_5x5_-16.650_28.0091_892.pdf

UTM: 28 R easting 336.30 northing 3099.88 km
UTM-Grid-width = 20m

19

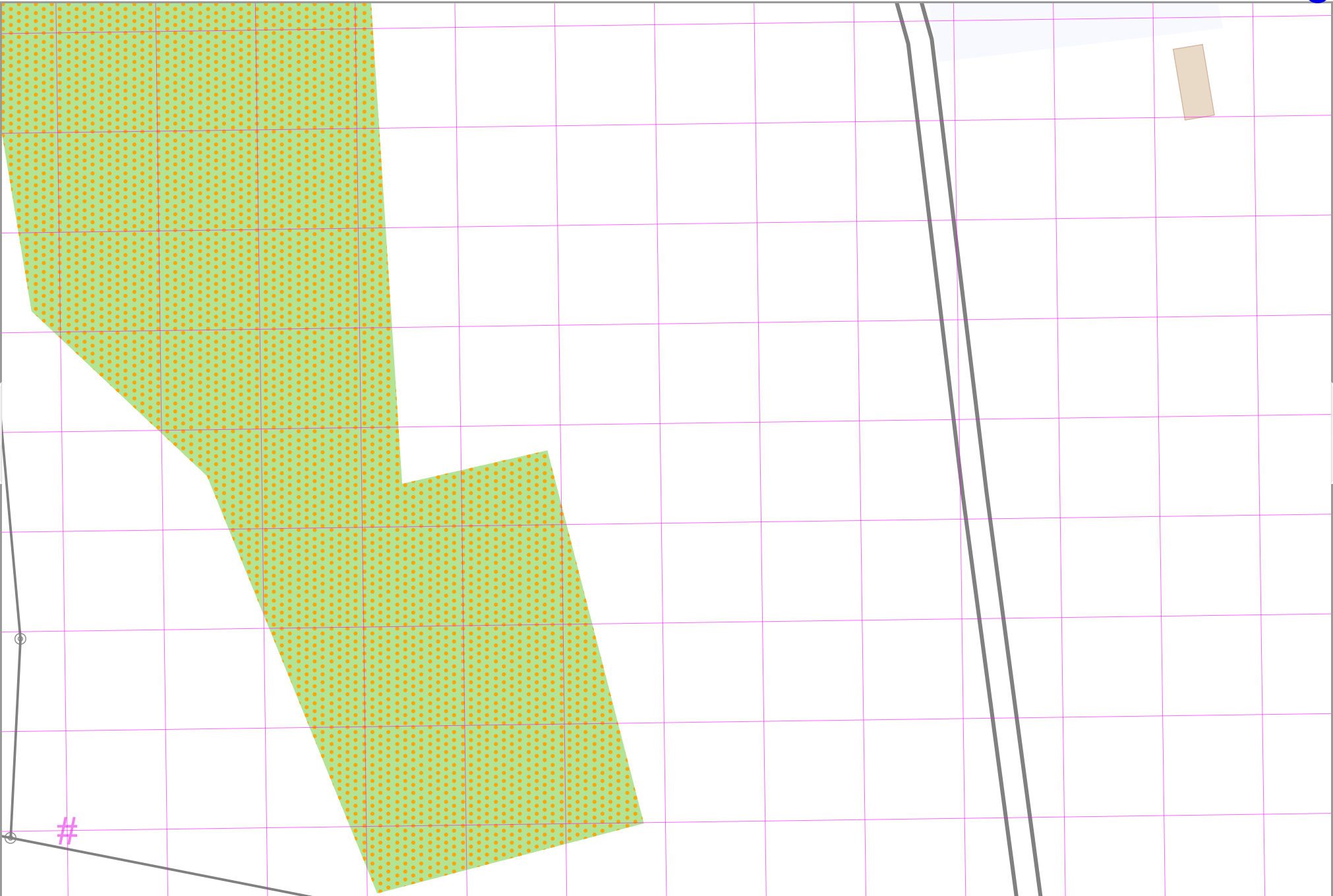
Map data © OpenStreetMap contributors

lon -16.66979 lat 28.01562

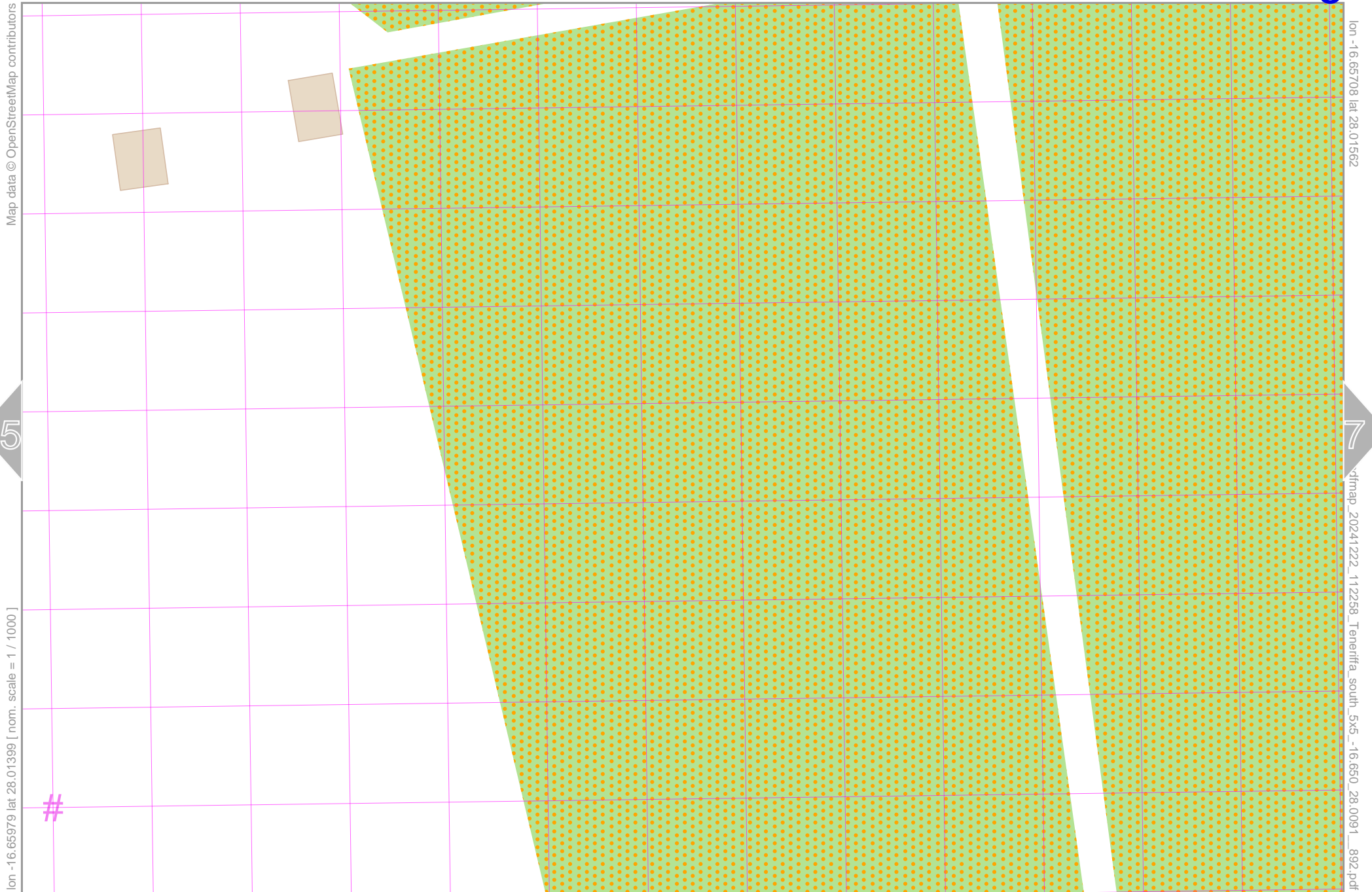
lon -16.66250 lat 28.01399 [nom. scale = 1 / 1000]

milmap_20241222_112258_Teneriffa_south_5x5_-16.650_28.0091_892.pdf

UTM: 28 R easting 336.56 km northing 3099.88 km
UTM-Grid-width = 20m



Teneriffa_south_5x5



lon -16.65979 lat 28.01399 [nom. scale = 1 / 1000]

#

UTM: 28 R easting 336.82 km northing 3099.88 km
UTM-Grid-width = 20m

lon -16.65708 lat 28.01562

x:\map_2024\1222_112258_Teneriffa_south_5x5_-16.650_28.0091_892.pdf

Map data © OpenStreetMap contributors

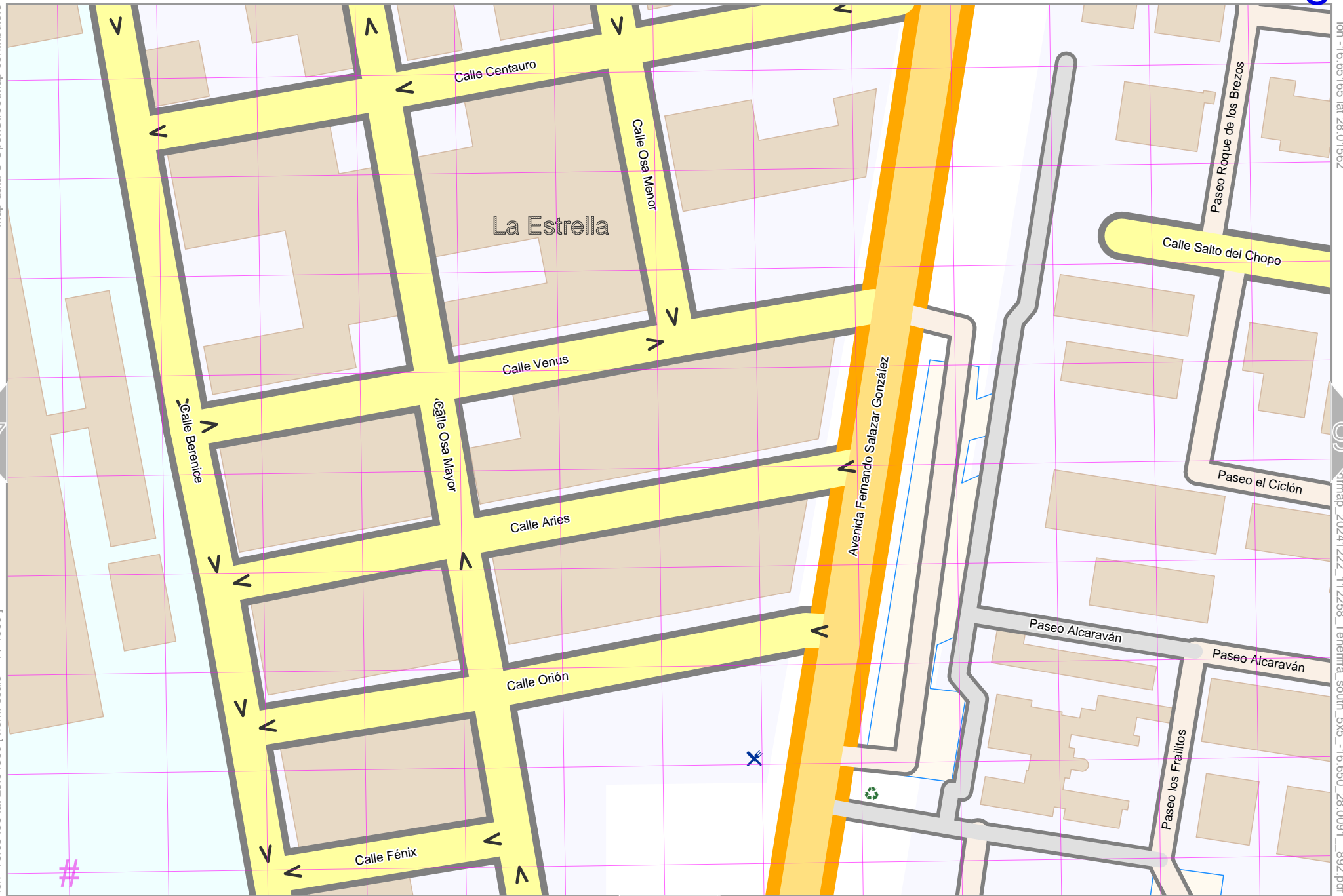
lon -16.65708 lat 28.01399 [nom. scale = 1 / 1000]

lon -16.65436 lat 28.01562

milmap_20241222_112258_Teneriffa_south_5x5_-16.650_28.0091_892.pdf

UTM: 28 R easting 337.10 km northing 3099.86 km
UTM-Grid-width = 20m



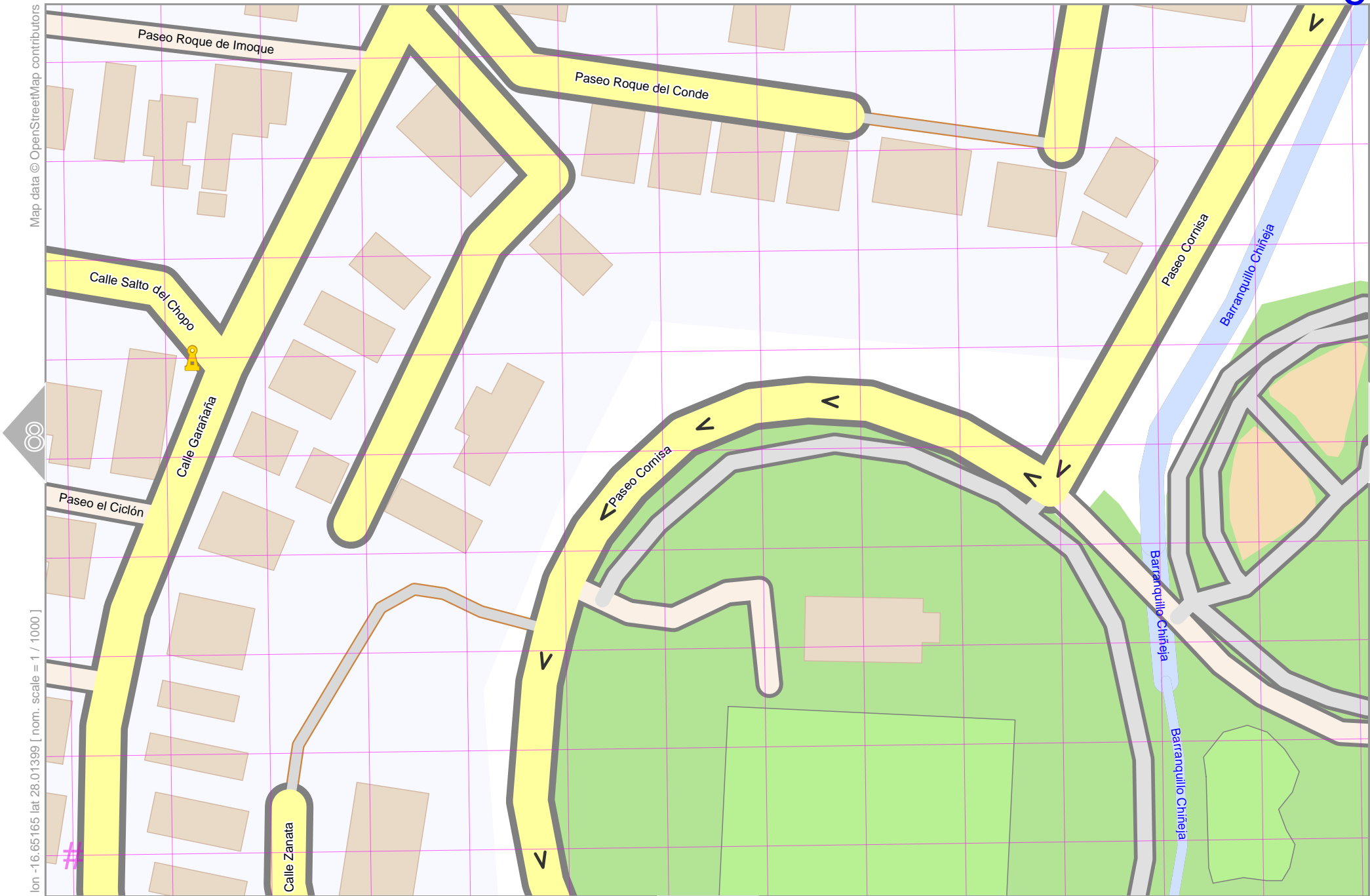


Map data © OpenStreetMap contributors

lon -16.65165 lat 28.01399 [nom. scale = 1 / 1000]

lon -16.64893 lat 28.01562

stlmap_20241222_112258_Teneriffa_south_5x5_-16.650_28.0091_892.pdf

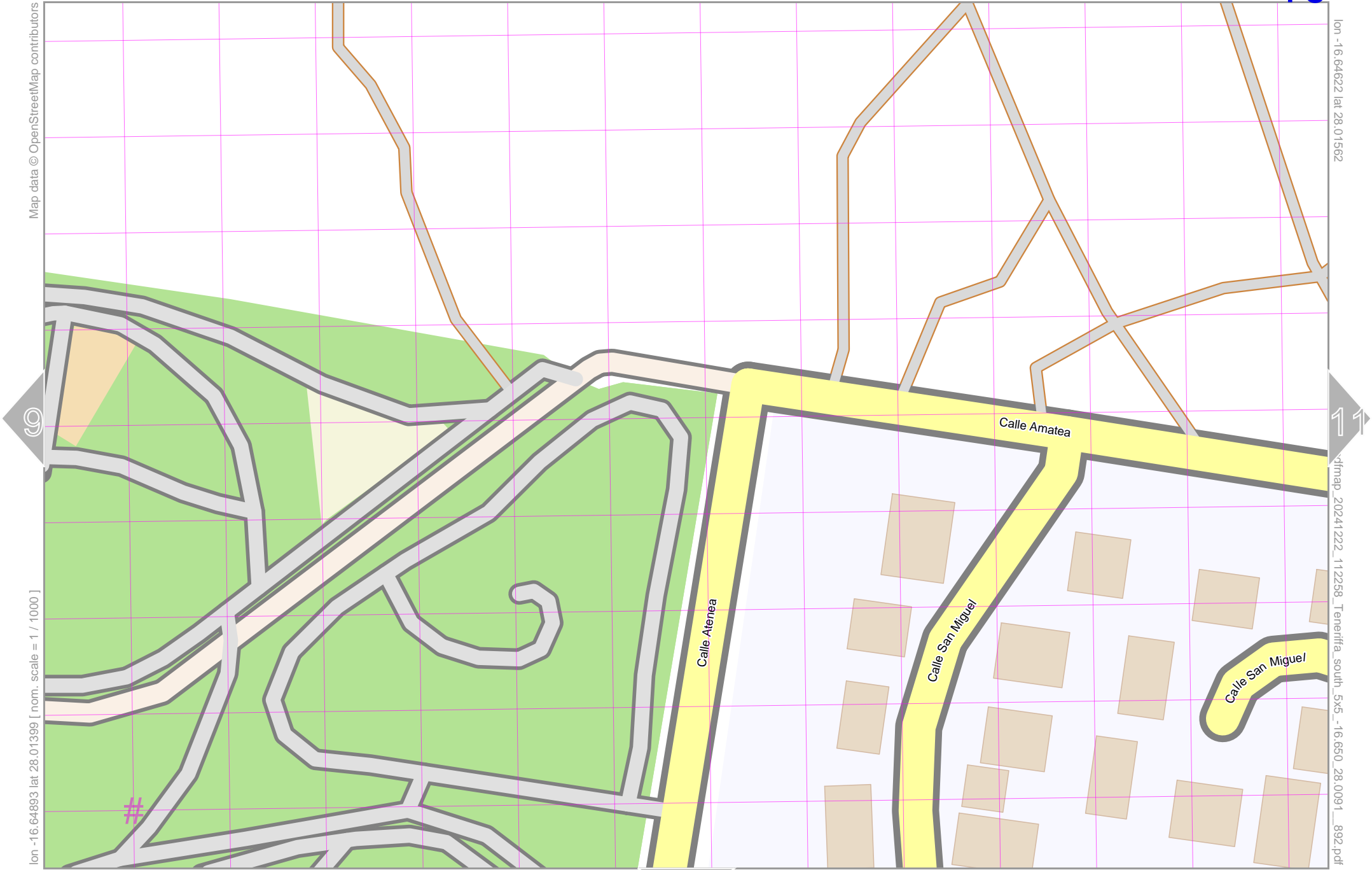


UTM: 28 R easting 337.62 km northing 3099.86 km
UTM-Grid-width = 20m

Map data © OpenStreetMap contributors

lon -16.64893 lat 28.01399 [nom. scale = 1 / 1000]

UTM: 28 R easting 337.90 km northing 3099.86 km
UTM-Grid-width = 20m



lon -16.64622 lat 28.01562

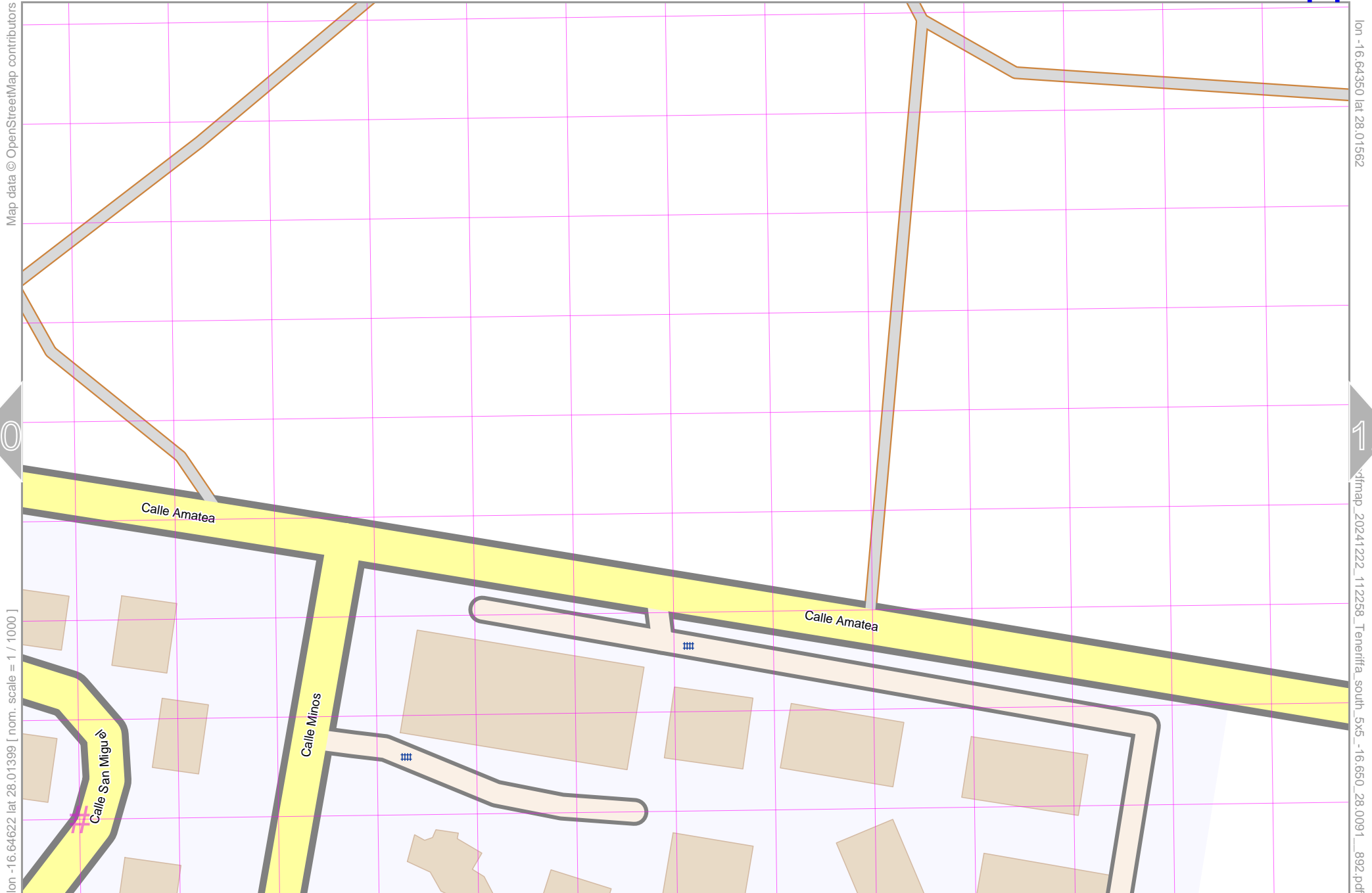
shimmap_20241222_112258_Teneriffa_south_5x5_-16.650_28.0091_892.pdf



25

Teneriffa_south_5x5

11



lon -16.64622 lat 28.01399 [nom. scale = 1 / 1000]

lon -16.64350 lat 28.01562

UTM: 28 R easting 338.16 km northing 3099.86 km
UTM-Grid-width = 20m

10

12

26

Teneriffa_south_5x5

12

top

Map data © OpenStreetMap contributors

lon -16.64079 lat 28.01562

11

13

lon -16.64350 lat 28.01399 [nom. scale = 1 / 1000]

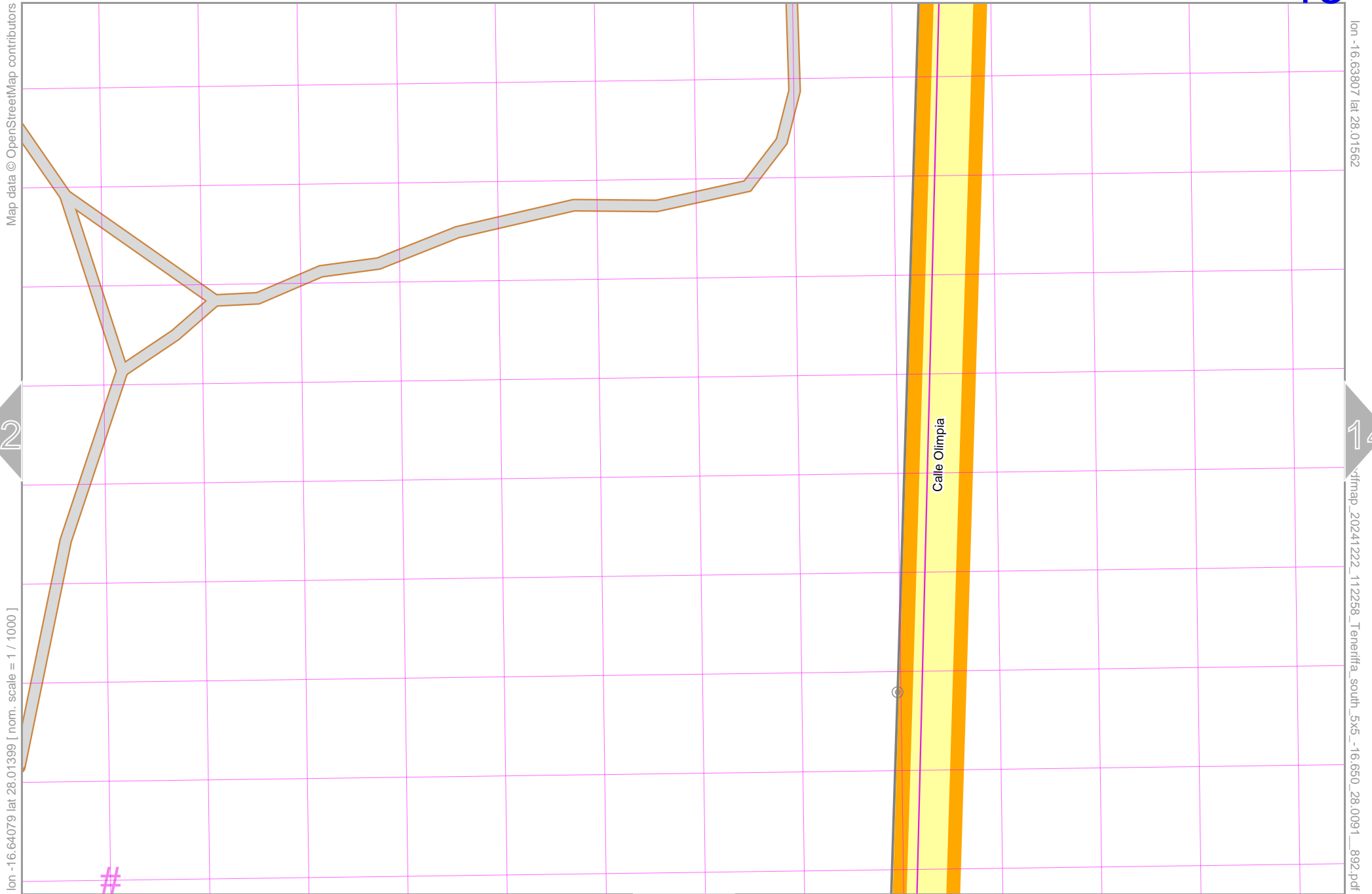
shmap_20241222_112258_Teneriffa_south_5x5_-16.650_28.0091_892.pdf

#

Calle Amatea

27

UTM: 28 R easting 338.42 km northing 3099.86 km
UTM-Grid-width = 20m



UTM: 28 R easting 338.70 km northing 3099.84 km
 UTM-Grid-width = 20m

Map data © OpenStreetMap contributors

lon -16.63536 lat 28.01562

13

15

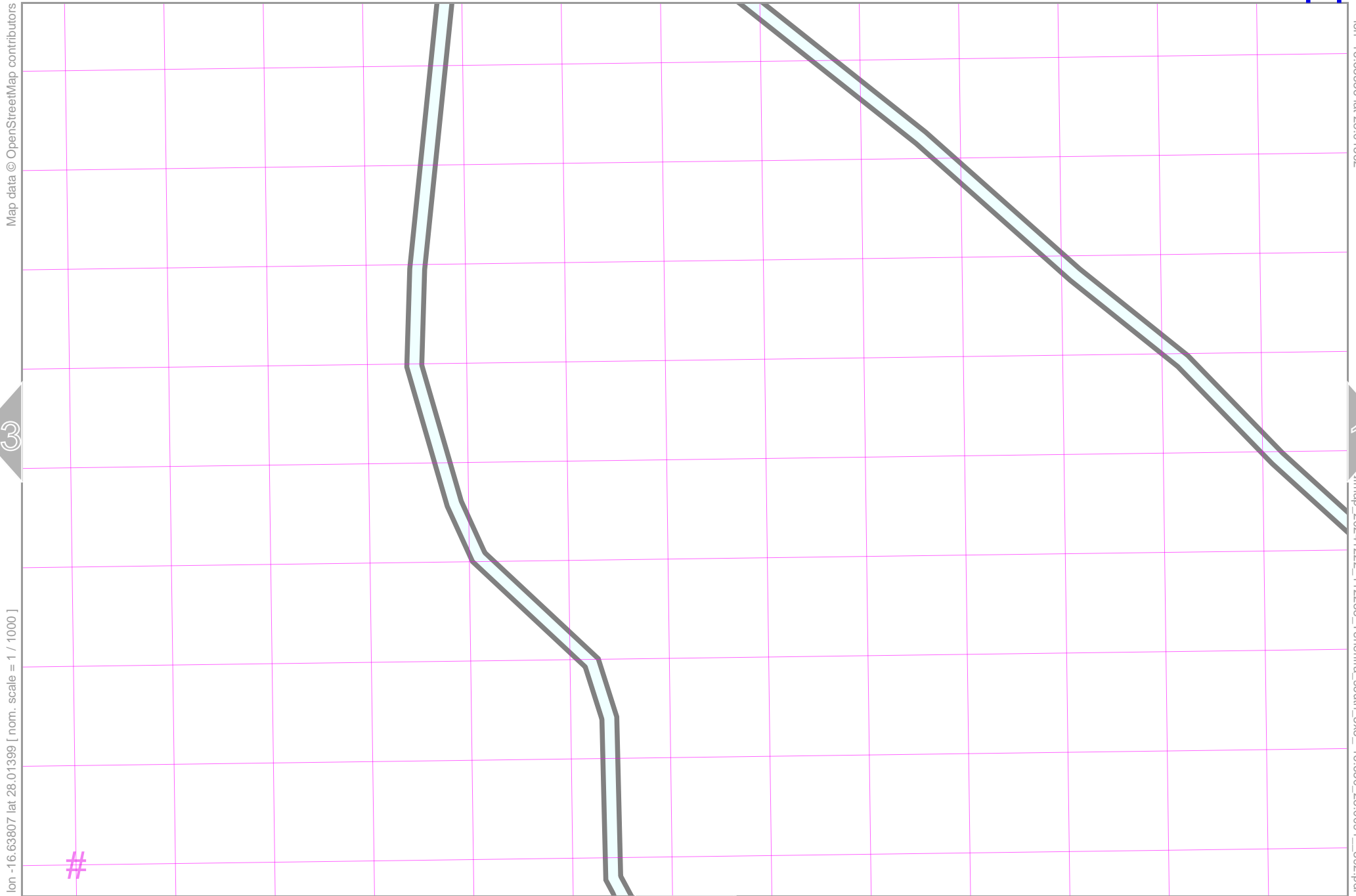
lon -16.63807 lat 28.01399 [nom. scale = 1 / 1000]

stlmap_20241222_112258_Teneriffa_south_5x5_-16.650_28.0091_892.pdf

#

UTM: 28 R easting 338.96 km northing 3099.84 km
UTM-Grid-width = 20m

29



Map data © OpenStreetMap contributors

lon -16.63264 lat 28.01562

14

16

lon -16.63536 lat 28.01399 [nom. scale = 1 / 1000]

stlmap_20241222_112258_Teneriffa_south_5x5_-16.650_28.0091_892.pdf

#

UTM: 28 R easting 339.22 km northing 3099.84 km
UTM-Grid-width = 20m

30

Map data © OpenStreetMap contributors

lon -16.62993 lat 28.01562

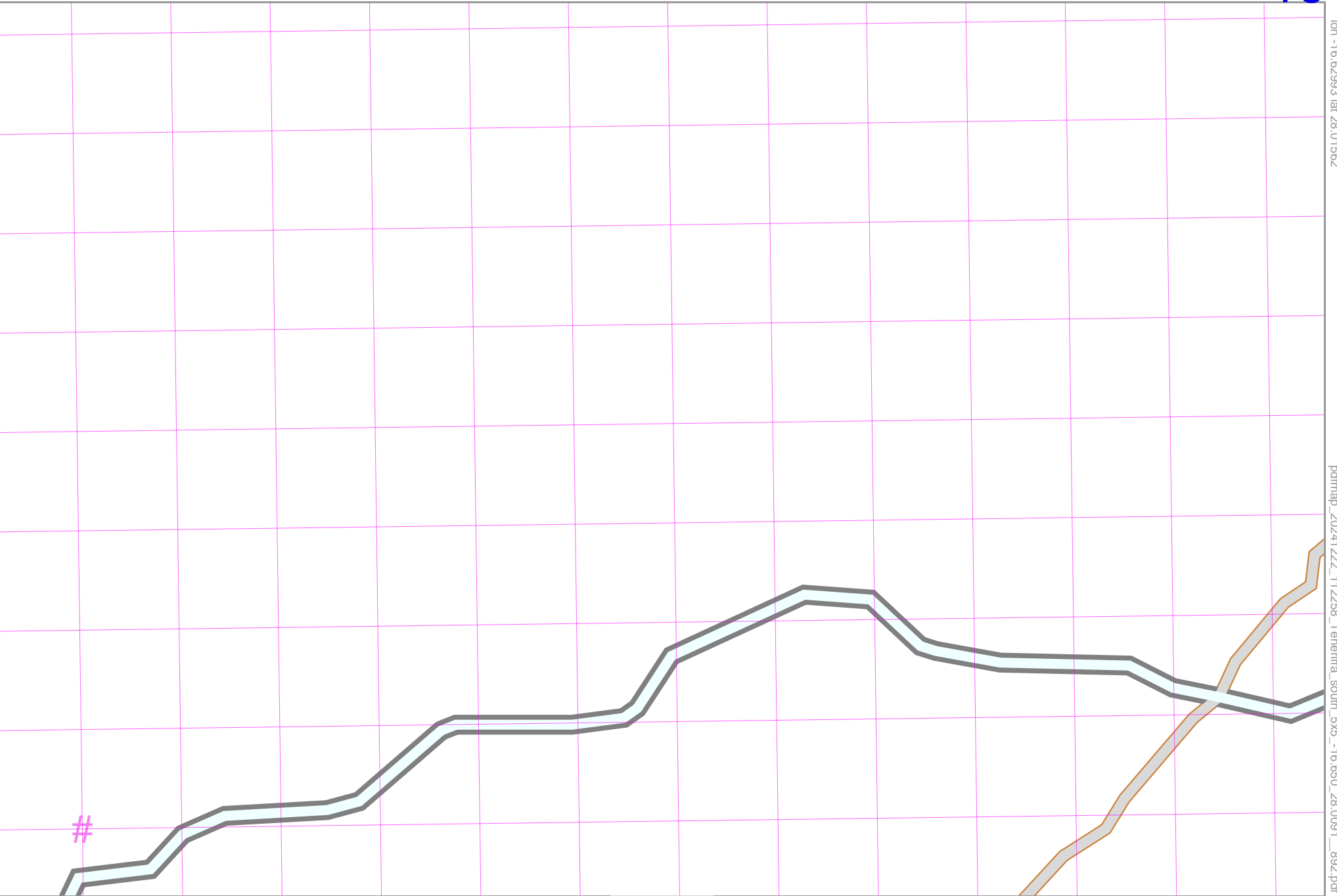
15

pdfmap_20241222_112258_Teneriffa_south_5x5_-16.650_28.0091_892.pdf

lon -16.63264 lat 28.01399 [nom. scale = 1 / 1000]

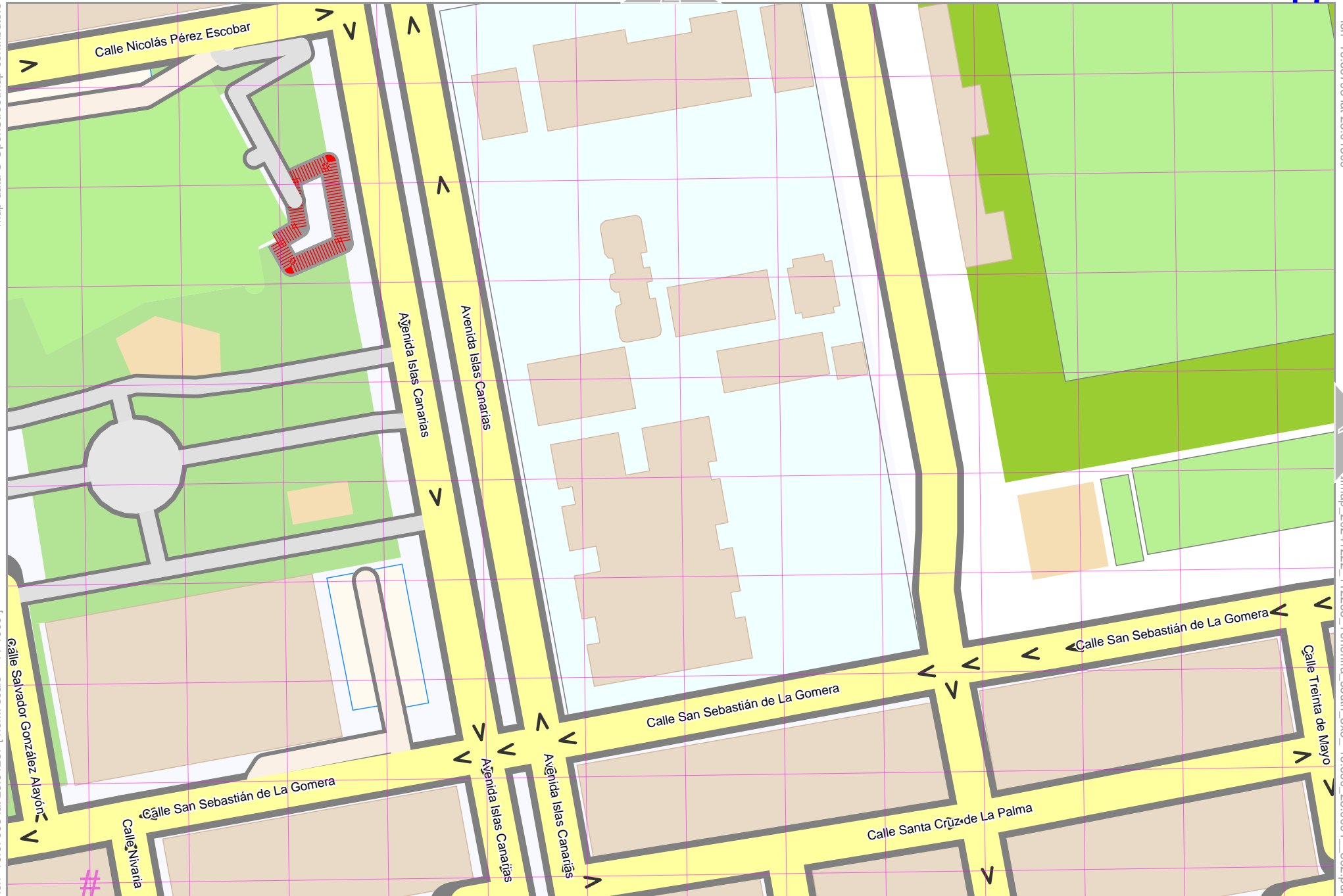
UTM: 28 R easting 339.50 km northing 3099.84 km
UTM-Grid-width = 20m

31



Map data © OpenStreetMap contributors

[lon -16.667065 lat 28.01237 nom. scale = 1 / 1000]



UTM: 28 R easting 335.76 km northing 3099.70 km
UTM-Grid-width = 20m

32

lon -16.66793 lat 28.01399

stlmap_20241222_112258_Teneriffa_south_5x5_-16.650_28.0091_892.pdf

18

Map data © OpenStreetMap contributors

lon -16.66522 lat 28.01399

17

19

lon -16.66793 lat 28.01237 [nom. scale = 1 / 1000]

stlmap_20241222_112258_Teneriffa_south_5x5_-16.650_28.0091_892.pdf

UTM: 28 R easting 336.02 km northing 3099.70 km
UTM-Grid-width = 20m



33

Map data © OpenStreetMap contributors

lon -16.66250 | lat 28.01399

18

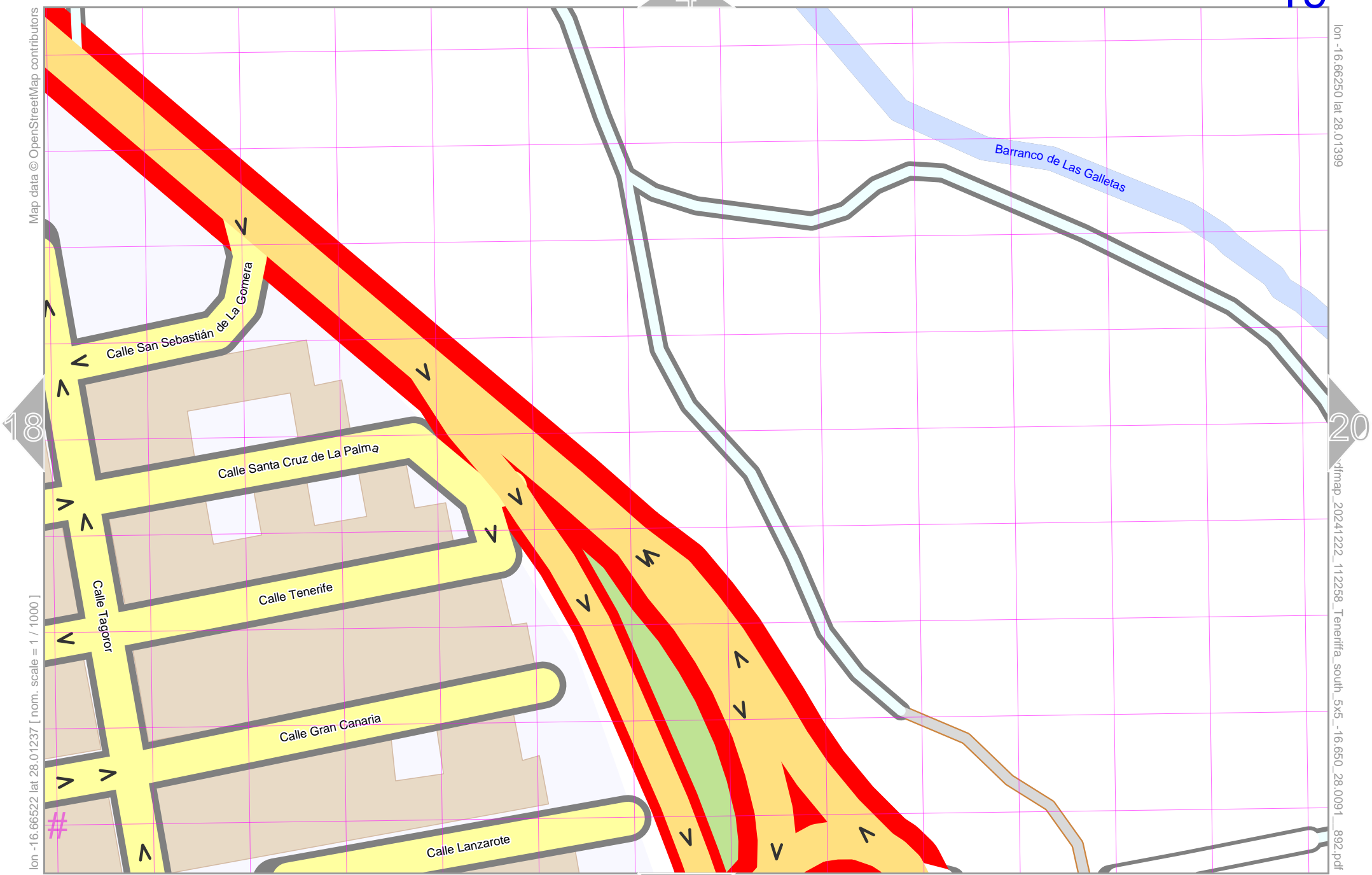
20

lon -16.66522 | lat 28.01237 [nom. scale = 1 / 1000]

shmap_20241222_112258_Teneriffa_south_5x5_-16.650_28.0091_892.pdf

UTM: 28 R easting 336.28 northing 3099.70 km
UTM-Grid-width = 20m

34



Map data © OpenStreetMap contributors

lon -16.66979 lat 28.01399

19

21

lon -16.66250 lat 28.01237 [nom. scale = 1 / 1000]

shimmap_20241222_112258_Teneriffa_south_5x5_-16.650_28.0091_892.pdf

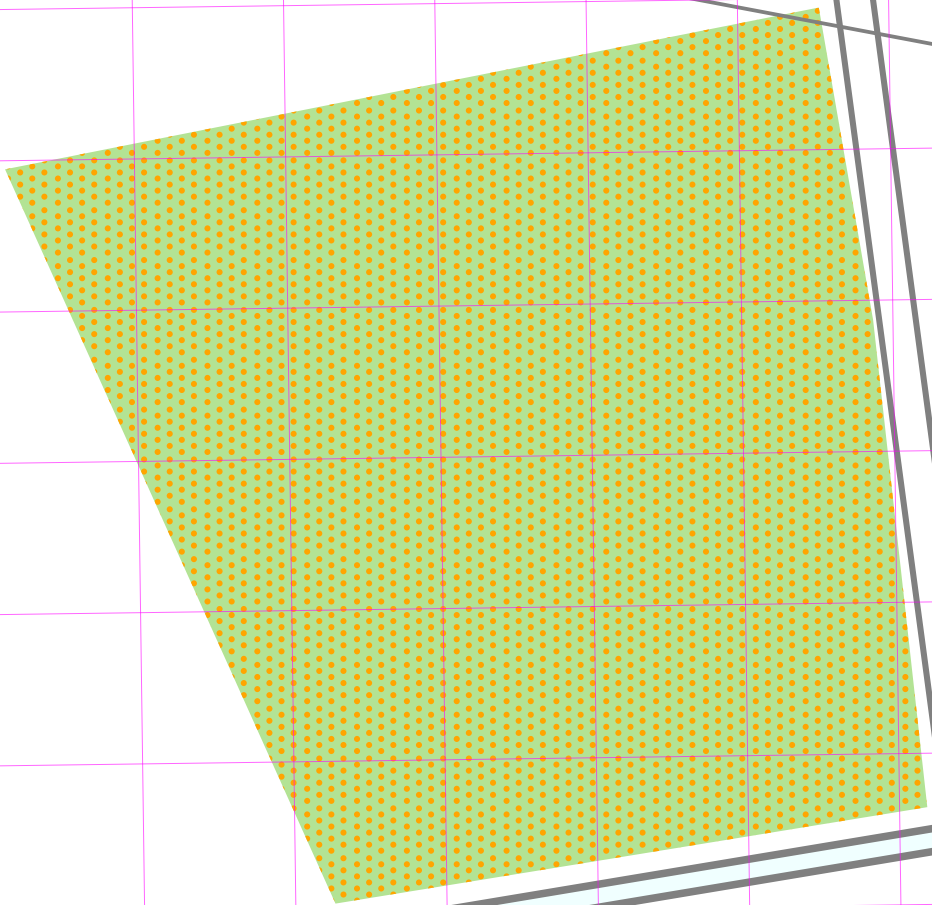
Barranco de Las Galletas

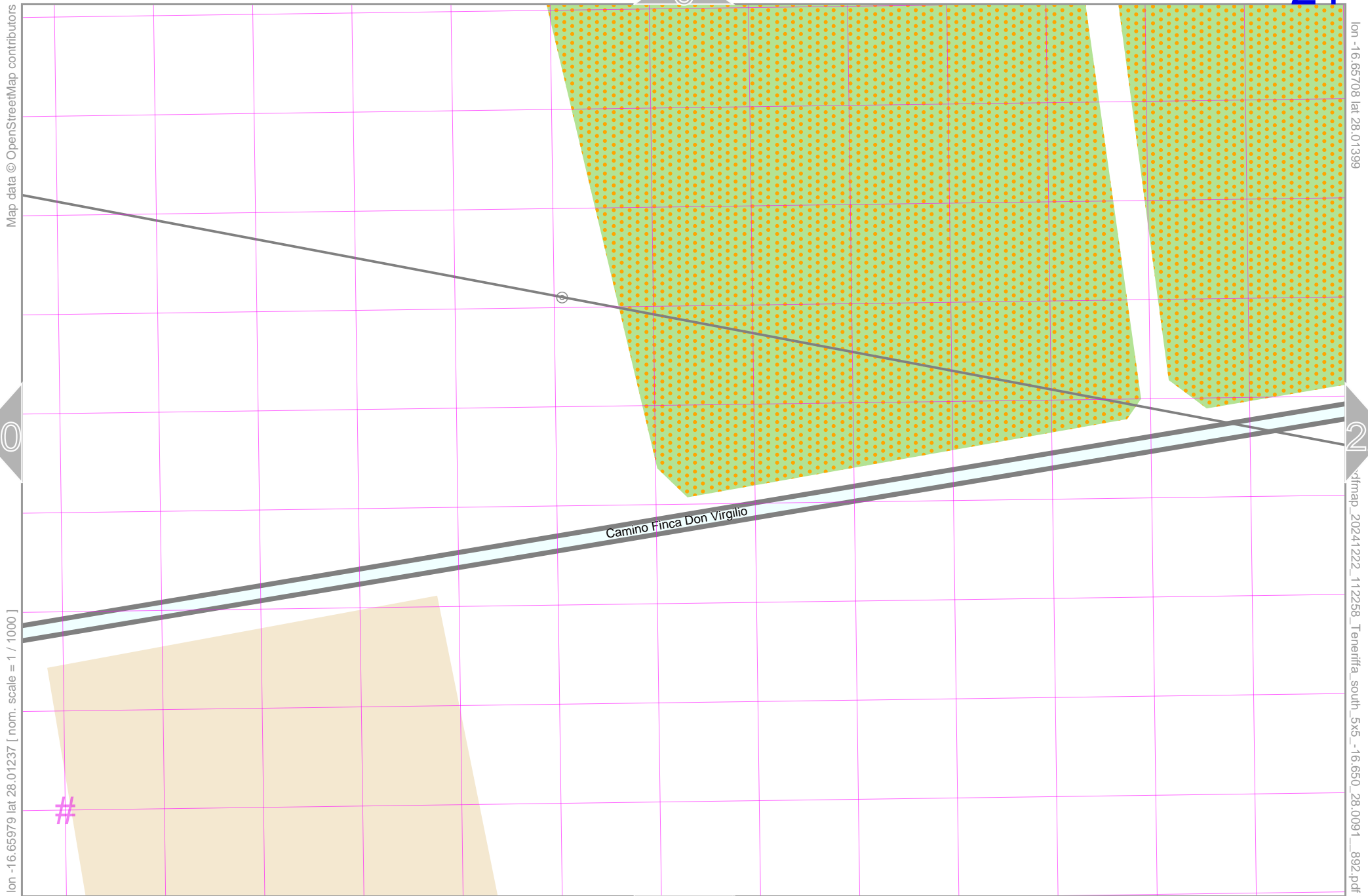
Camino Finca Don Virgilio

#

UTM: 28 R easting 336.56 km northing 3099.70 km
UTM-Grid-width = 20m

35





UTM: 28 R easting 336.82 km northing 3099.70 km
 UTM-Grid-width = 20m

Map data © OpenStreetMap contributors

lon -16.65436 lat 28.01399

Camino Finca Don Virgilio

Calle Los Pozos

lon -16.65708 lat 28.01237 [nom. scale = 1 / 1000]

shmap_20241222_112258_Teneriffa_south_5x5_-16.650_28.0091_892.pdf

UTM: 28 R easting 337.08 km northing 3099.68 km
UTM-Grid-width = 20m

Map data © OpenStreetMap contributors

lon -16.65165 lat 28.01399

lon -16.65436 lat 28.01237 [nom. scale = 1 / 1000]

stlmap_20241222_112258_Teneriffa_south_5x5_-16.650_28.0091_892.pdf

UTM: 28 R easting 337.36 km northing 3099.68 km
UTM-Grid-width = 20m

22

24

38

8



Map data © OpenStreetMap contributors

lon -16.64893 lat 28.01399

23

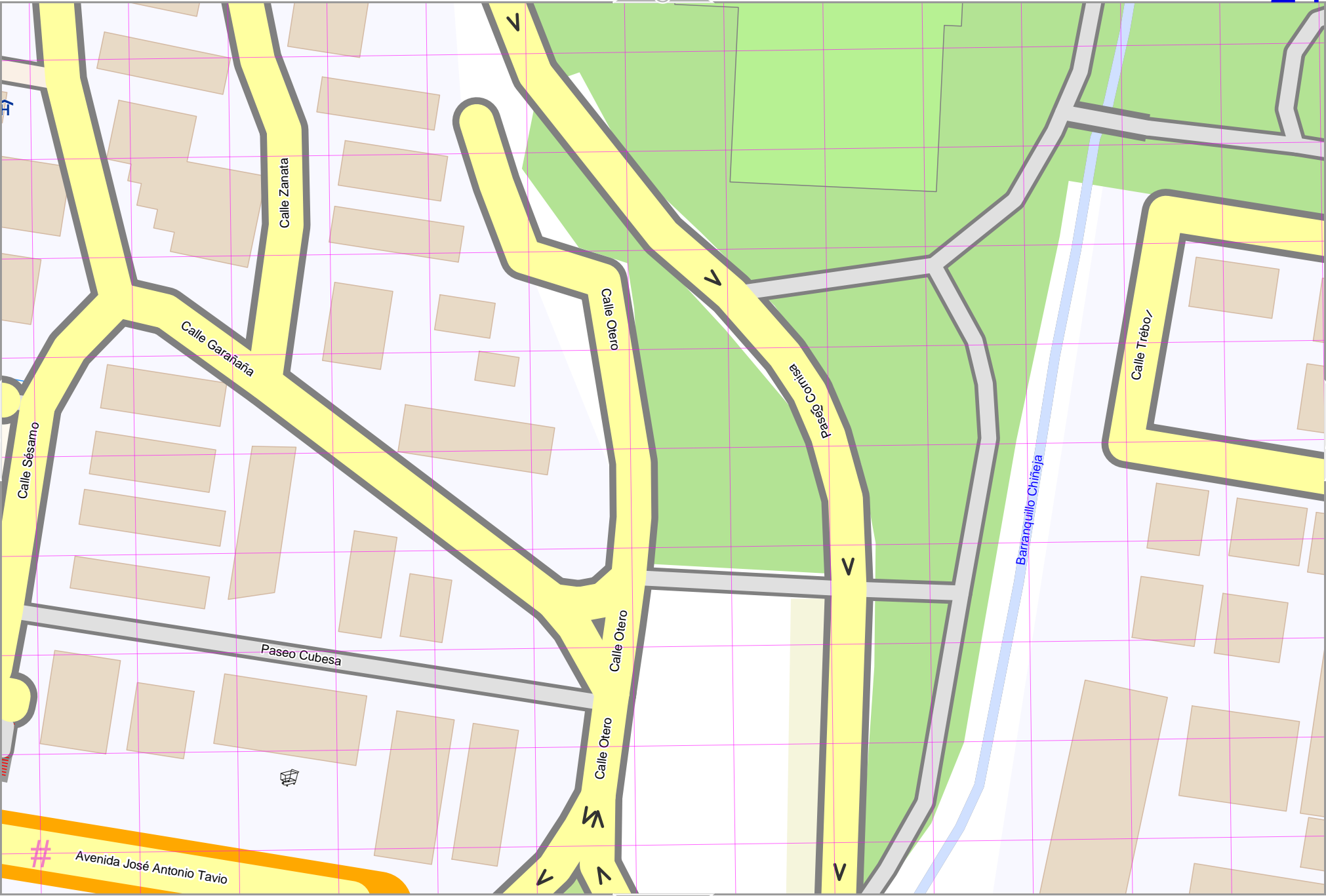
25

lon -16.65165 lat 28.01237 [nom. scale = 1 / 1000]

shmap_20241222_112258_Teneriffa_south_5x5_-16.650_28.0091_892.pdf

9

39



UTM: 28 R easting 337.62 km northing 3099.68 km
 UTM-Grid-width = 20m

Map data © OpenStreetMap contributors

lon -16.64622 lat 28.01399

24

26

lon -16.64893 lat 28.01237 [nom. scale = 1 / 1000]

stlmap_20241222_112258_Teneriffa_south_5x5_-16.650_28.0091_892.pdf

10

40

UTM: 28 R easting 337.88 km northing 3099.68 km
UTM-Grid-width = 20m

Calle San Miguel

Calle San Miguel

Calle Ícaro

Calle Atenea

Calle Trébol



Map data © OpenStreetMap contributors

lon -16.64350 lat 28.01399

Calle San Miguel

Calle Minos

Calle Dédalo

Calle Minos

lon -16.64622 lat 28.01237 [nom. scale = 1 / 1000]

shimmap_20241222_112258_Teneriffa_south_5x5_-16.650_28.0091_892.pdf

#

#

UTM: 28 R easting 338.16 km northing 3099.68 km
UTM-Grid-width = 20m

41

25

27

11

Map data © OpenStreetMap contributors

26

lon -16.64350 lat 28.01237 [nom. scale = 1 / 1000]

12

28

lon -16.64079 lat 28.01399

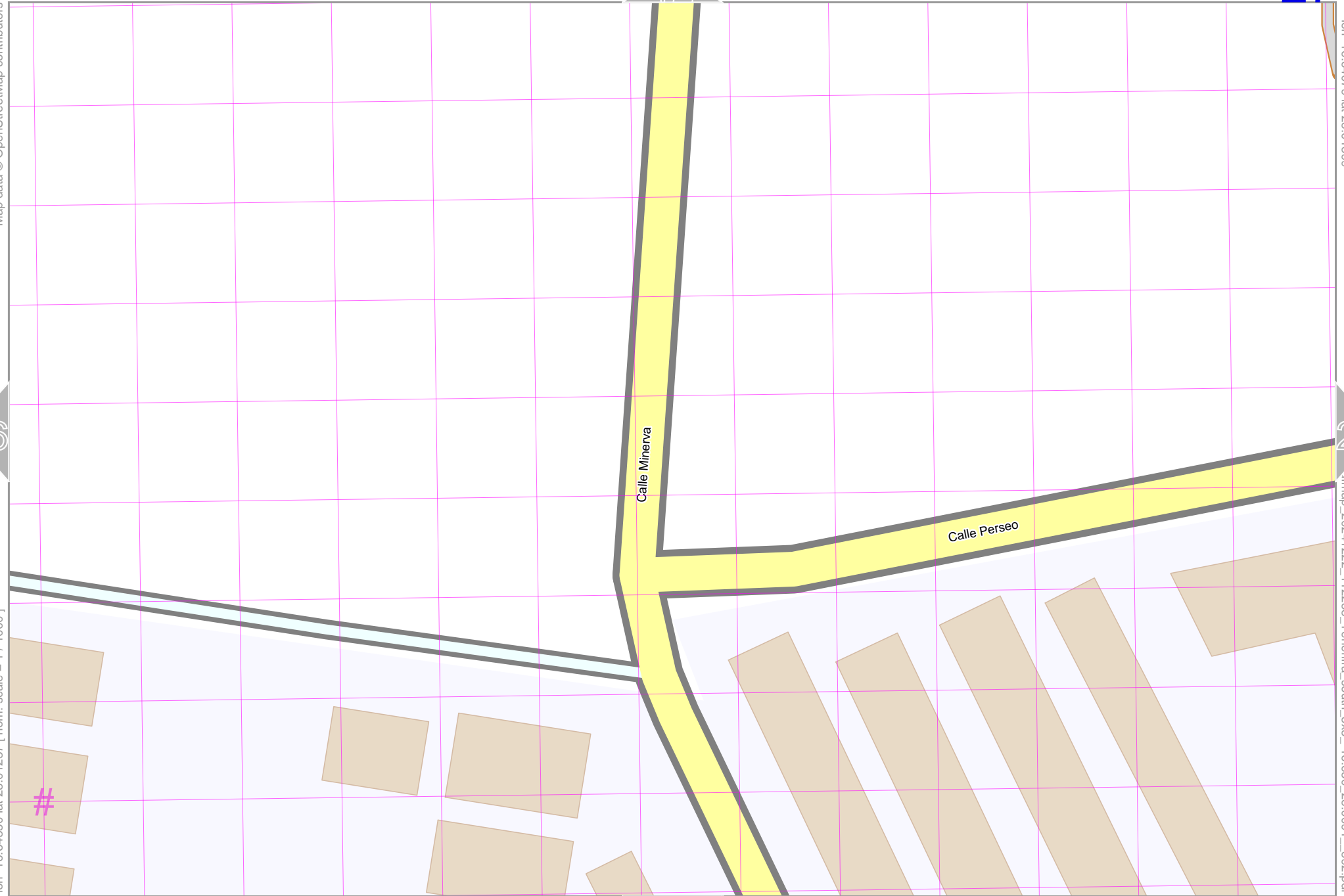
Calle Minerva

Calle Perseo

#

42

UTM: 28 R easting 338.42 km northing 3099.68 km
UTM-Grid-width = 20m



Map data © OpenStreetMap contributors

lon -16.63807 lat 28.01399

lon -16.64079 lat 28.01237 [nom. scale = 1 / 1000]

shimmap_20241222_112258_Teneriffa_south_5x5_-16.650_28.0091_892.pdf

Calle Crasta

Calle Olimpia

#

UTM: 28 R easting 338.70 km northing 3099.66 km
UTM-Grid-width = 20m

Map data © OpenStreetMap contributors

lon -16.63264 lat 28.01399

29

31

lon -16.63536 lat 28.01237 [nom. scale = 1 / 1000]

utmmap_20241222_112258_Teneriffa_south_5x5_-16.650_28.0091_892.pdf

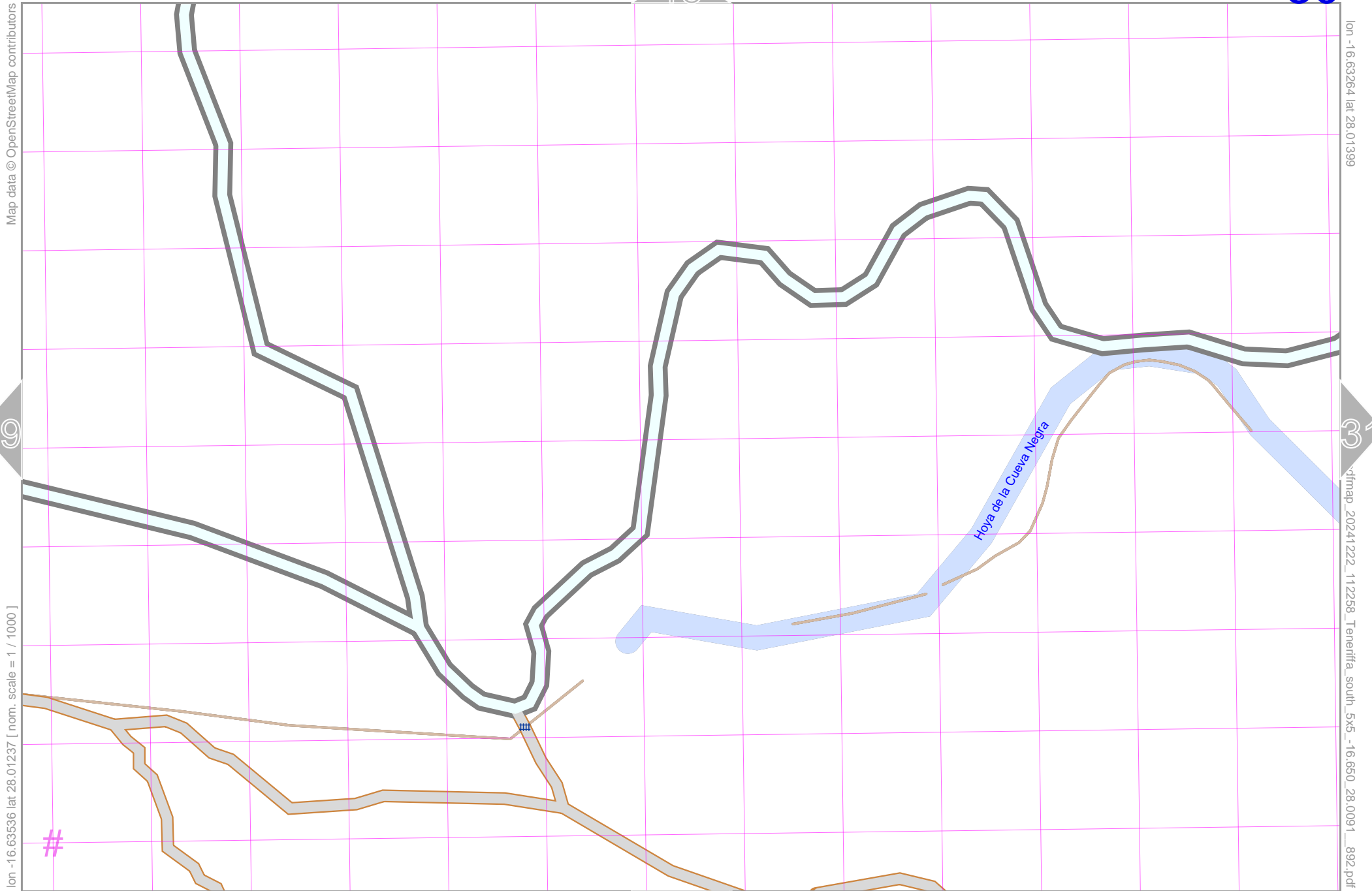
Hoya de la Cueva Negra

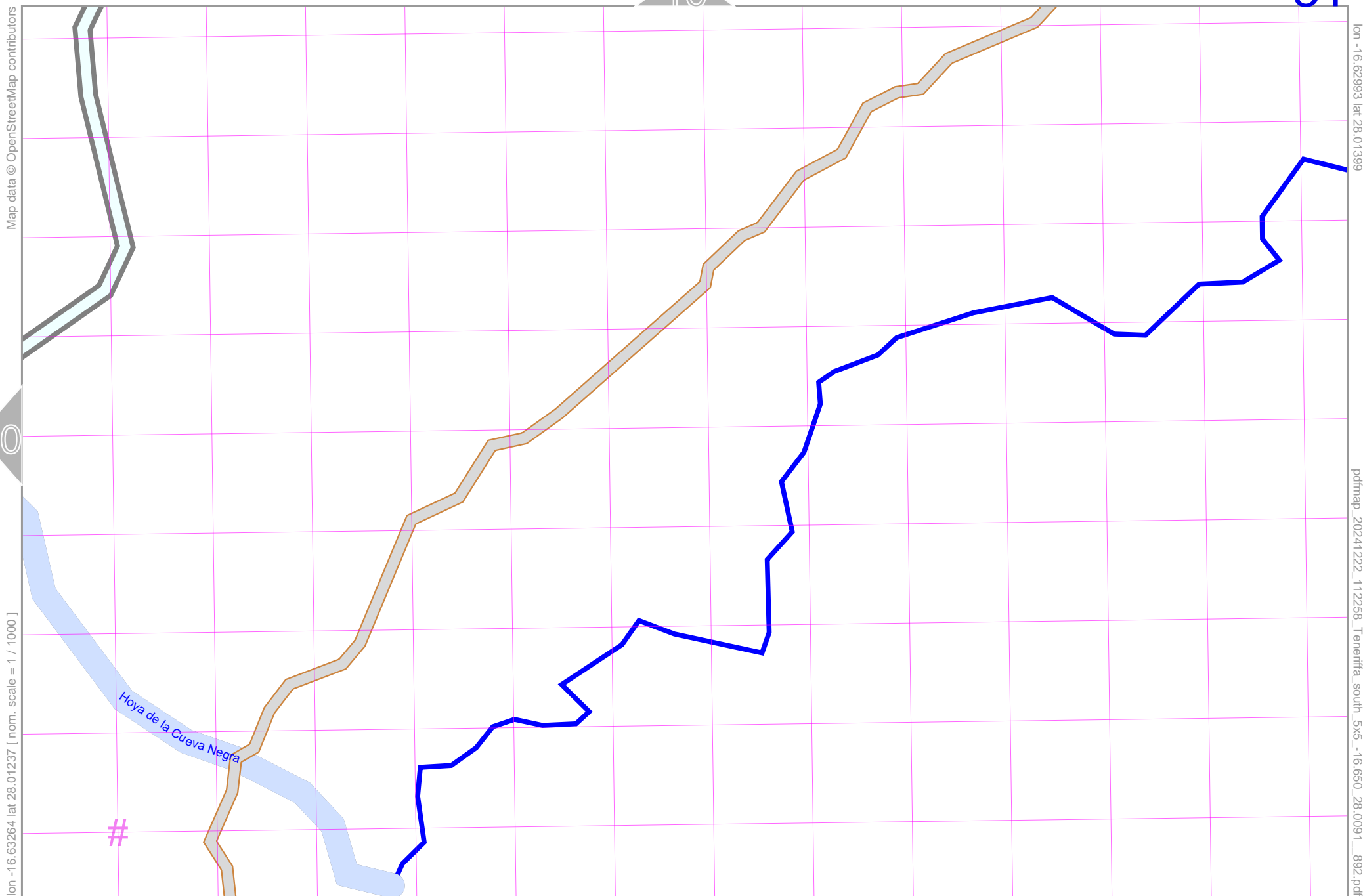
#

###

45

UTM: 28 R easting 339.22 km northing 3099.66 km
UTM-Grid-width = 20m





lon -16.63264 lat 28.01237 [nom. scale = 1 / 1000]

lon -16.62993 lat 28.01399 pdfmap_20241222_112258_Teneriffa_south_5x5_-16.650_28.0091_892.pdf

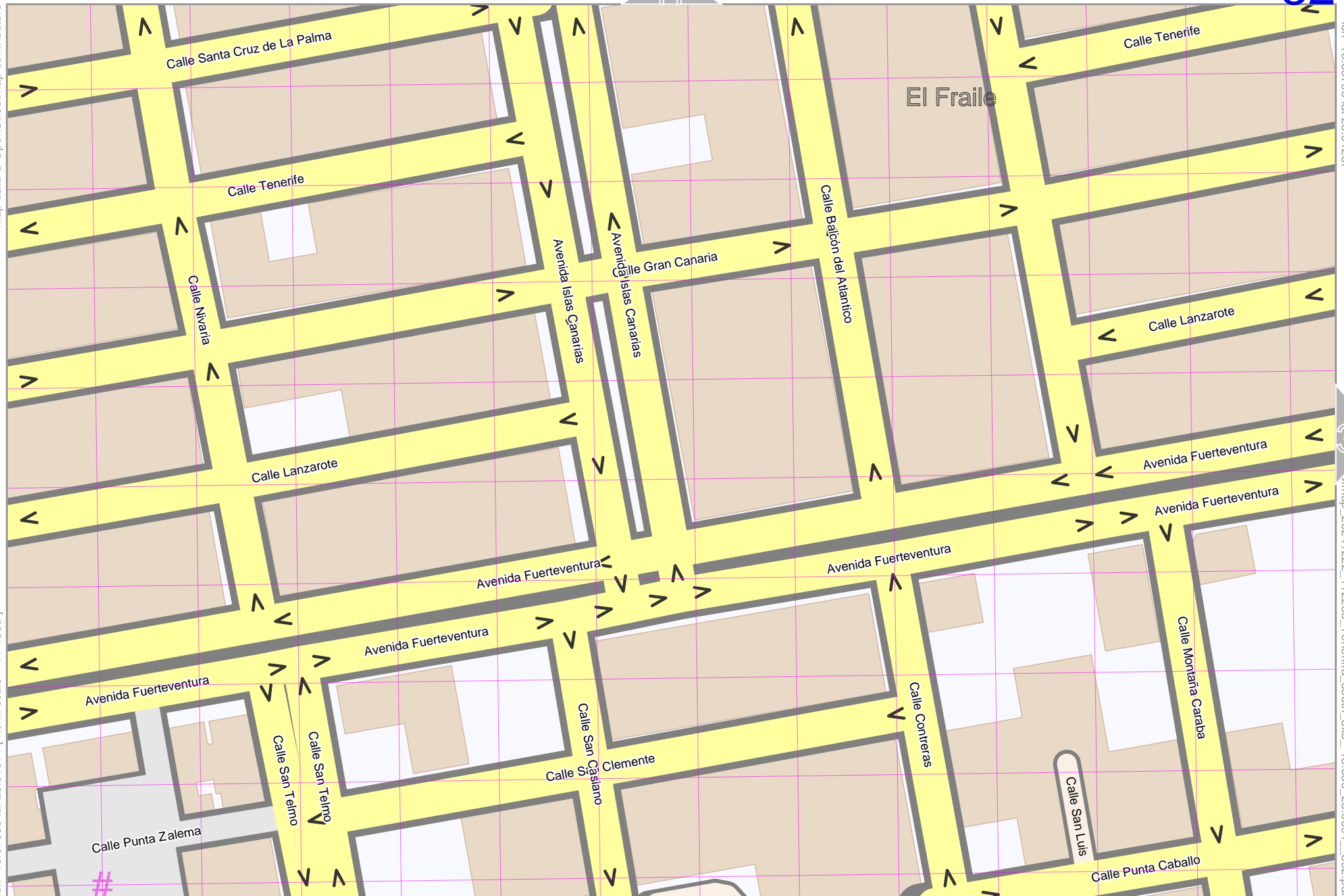
Hoya de la Cueva Negra

#

UTM: 28 R easting 339.50 km northing 3099.66 km UTM-Grid-width = 20m

Map data © OpenStreetMap contributors

[lon -16.67065 lat 28.01074 [nom. scale = 1 / 1000.]



lon -16.66793 lat 28.01237

stmap_20241222_112258_Teneriffa_south_5x5_-16.650_28.091_892.pdf

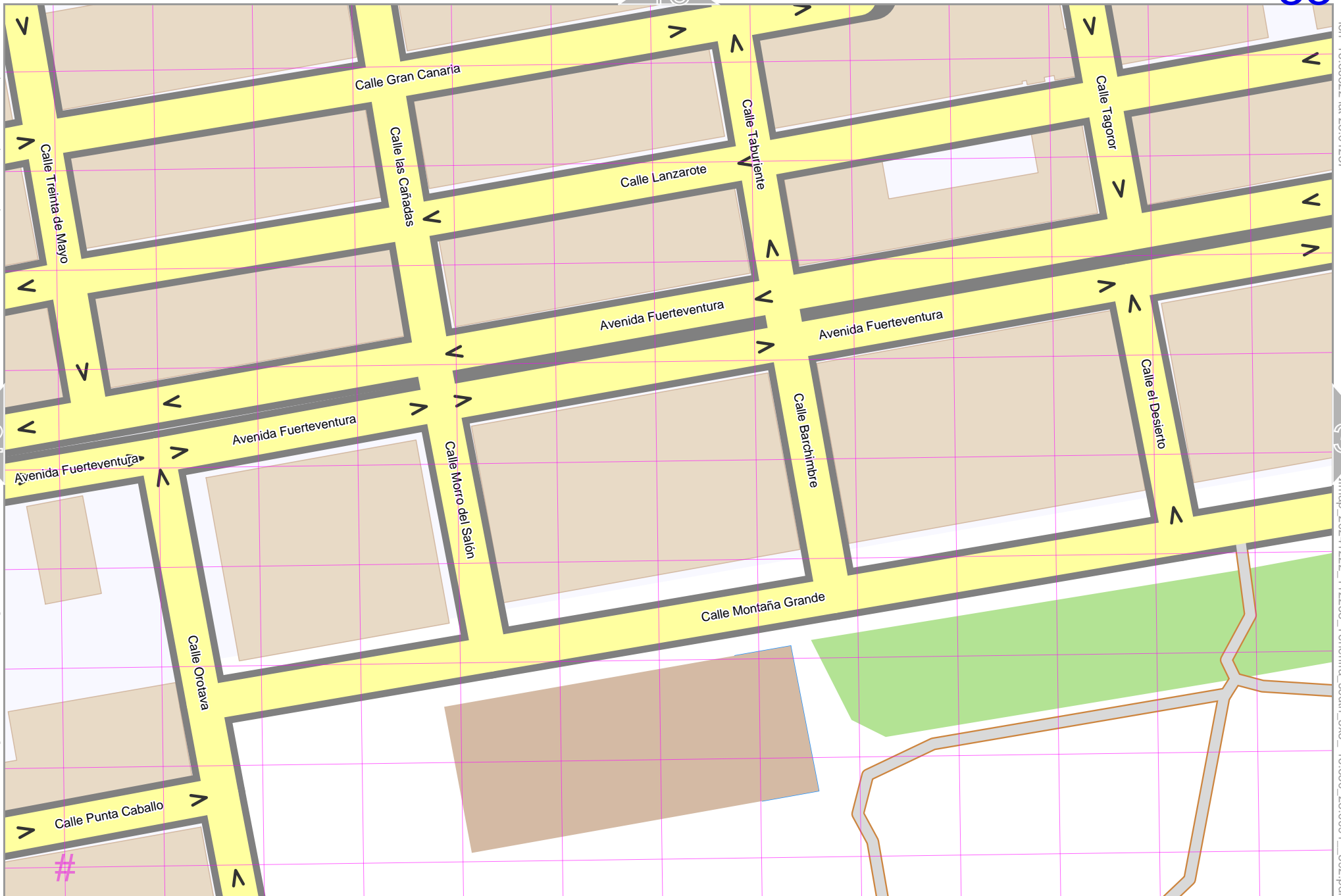
UTM: 28 R easting 335.76 km northing 3099.52 km
UTM-Grid-width = 20m

Map data © OpenStreetMap contributors

lon -16.66522 lat 28.01237

[lon -16.66793 lat 28.01074 [nom. scale = 1 / 1000]

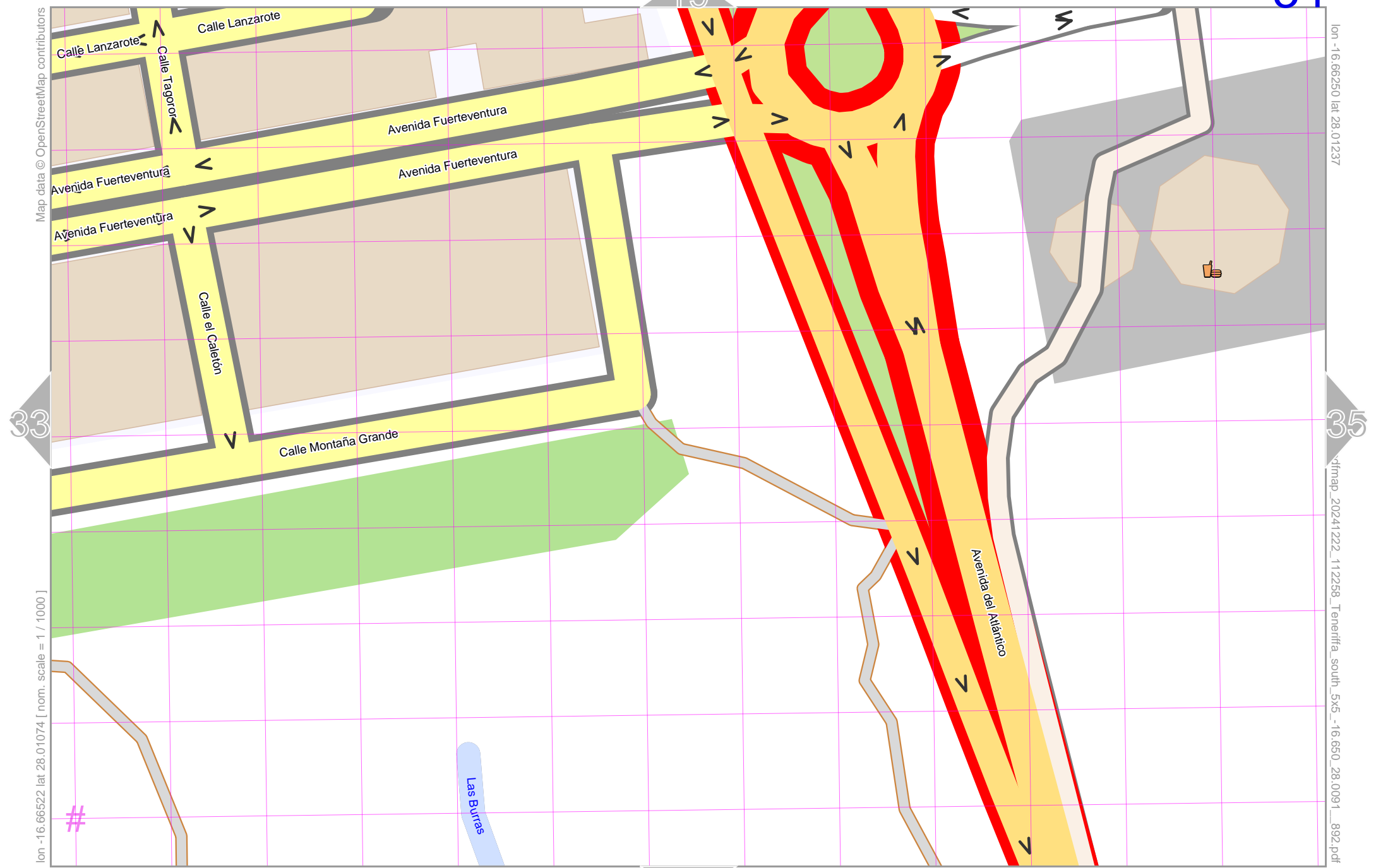
stmap_20241222_112258_Teneriffa_south_5x5_-16.650_28.0091_892.pdf



UTM: 28 R easting 336.02 km northing 3099.52 km
UTM-Grid-width = 20m

Map data © OpenStreetMap contributors

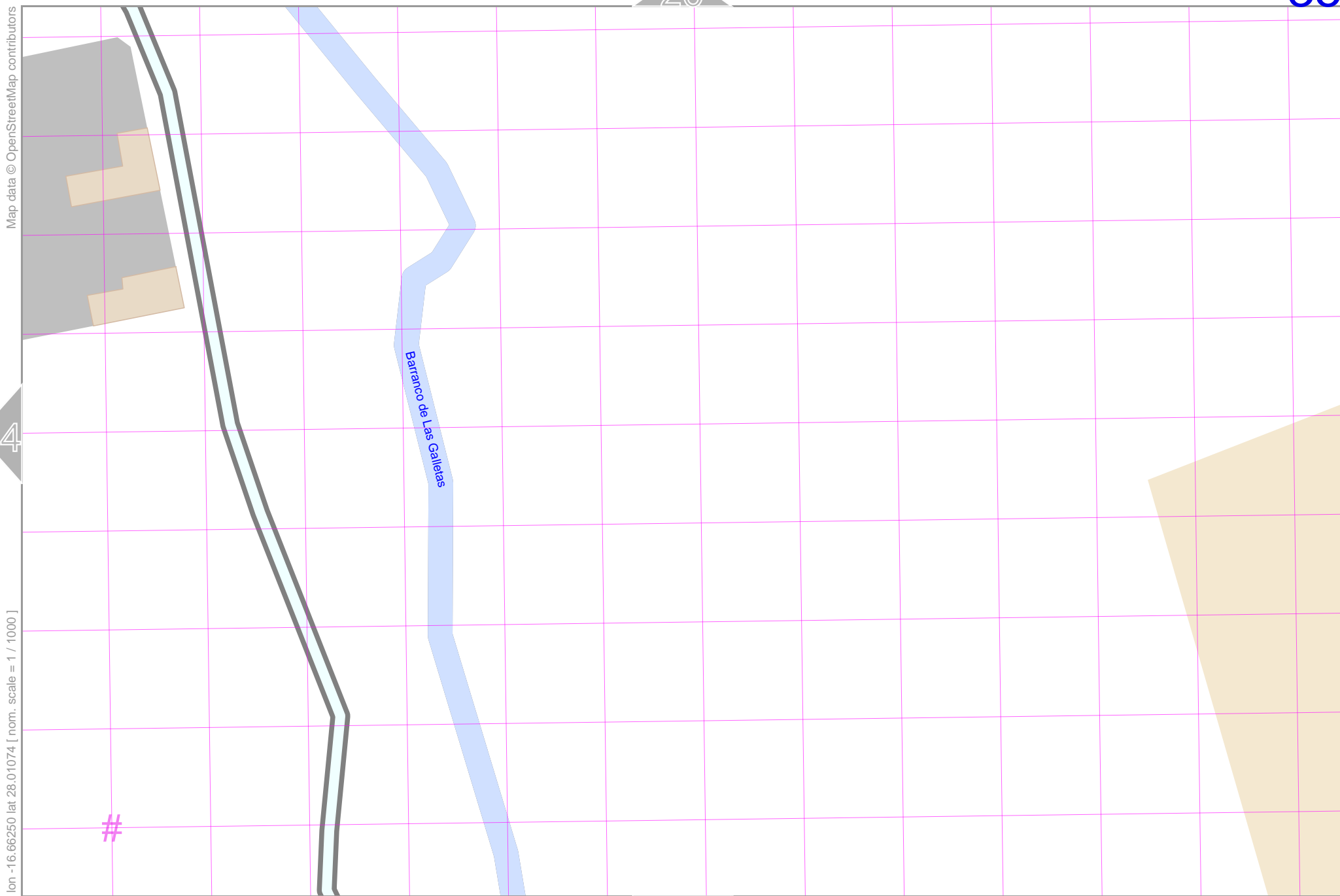
lon -16.66250 lat 28.01237



lon -16.66522 lat 28.01074 [nom. scale = 1 / 1000]

lon -16.66500 lat 28.00910

UTM: 28 R easting 336.28 km northing 3099.52 km
UTM-Grid-width = 20m



20

34

36

50

lon -16.66250 lat 28.01074 [nom. scale = 1 / 1000]

utmmap_20241222_112258_Teneriffa_south_5x5_-16.650_28.0091_892.pdf

UTM: 28 R easting 336.56 km northing 3099.52 km
UTM-Grid-width = 20m

Map data © OpenStreetMap contributors

lon -16.65708 lat 28.01237

21

35

37

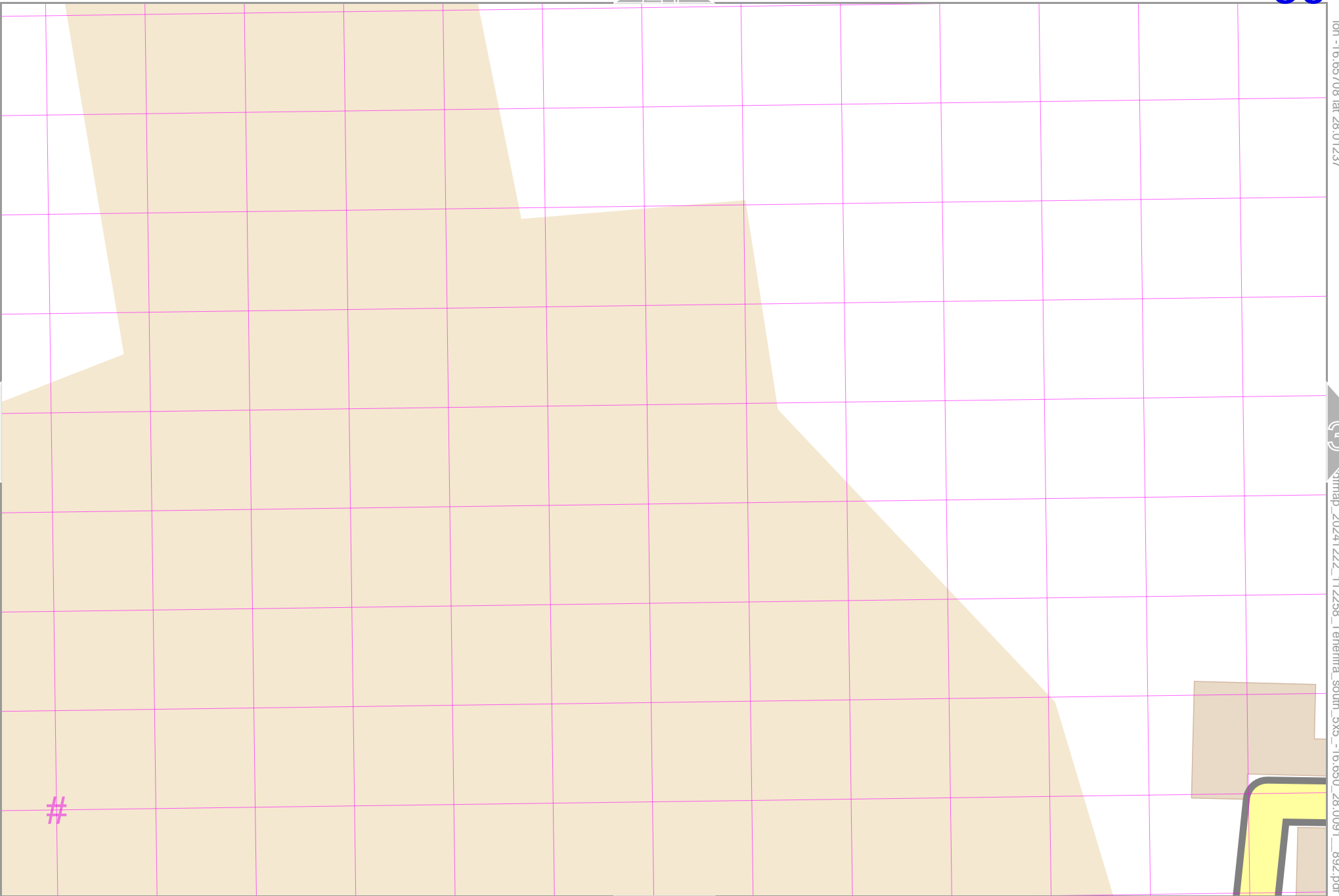
lon -16.65979 lat 28.01074 [nom. scale = 1 / 1000]

slmap_20241222_112258_Teneriffa_south_5x5_-16.650_28.0091_892.pdf

#

51

UTM: 28 R easting 336.82 km northing 3099.52 km
UTM-Grid-width = 20m



Map data © OpenStreetMap contributors

lon -16.65436 lat 28.01237

Calle Los Pozos

lon -16.65708 lat 28.01074 [nom. scale = 1 / 1000]

slmap_20241222_112258_Teneriffa_south_5x5_-16.650_28.0091_892.pdf

UTM: 28 R easting 337.08 km northing 3099.50 km
UTM-Grid-width = 20m

Map data © OpenStreetMap contributors

lon -16.651651 lat 28.01237

37

39

lon -16.65436 lat 28.01074 [nom. scale = 1 / 1000]

shimmap_20241222_112258_Teneriffa_south_5x5_-16.650_28.0091_892.pdf

Avenida Fernando Salazar González

23

53

#

UTM: 28 R easting 337.36 km northing 3099.50 km
UTM-Grid-width = 20m

Map data © OpenStreetMap contributors

lon -16.64893 lat 28.01237

38

40

lon -16.65165 lat 28.01074 [nom. scale = 1 / 1000]

stlmap_20241222_112258_Teneriffa_south_5x5_-16.650_28.0091_892.pdf

#

24

Avenida José Antonio Tavío

Avenida José Antonio Tavío

Calle Andrómeda

54

Map data © OpenStreetMap contributors

lon -16.64622 lat 28.01237

lon -16.64893 lat 28.01074 [nom. scale = 1 / 1000]

shimmap_20241222_112258_Teneriffa_south_5x5_-16.650_28.0091_892.pdf

UTM: 28 R easting 337.88 km northing 3099.50 km
UTM-Grid-width = 20m

25

39

41

55

Calle Atenea

Avenida José Antonio Tavío

Avenida José Antonio Tavío

Calle Diana



V

V

Map data © OpenStreetMap contributors

lon -16.64350 lat 28.01237

slmap_20241222_112258_Teneriffa_south_5x5_-16.650_28.0091_892.pdf

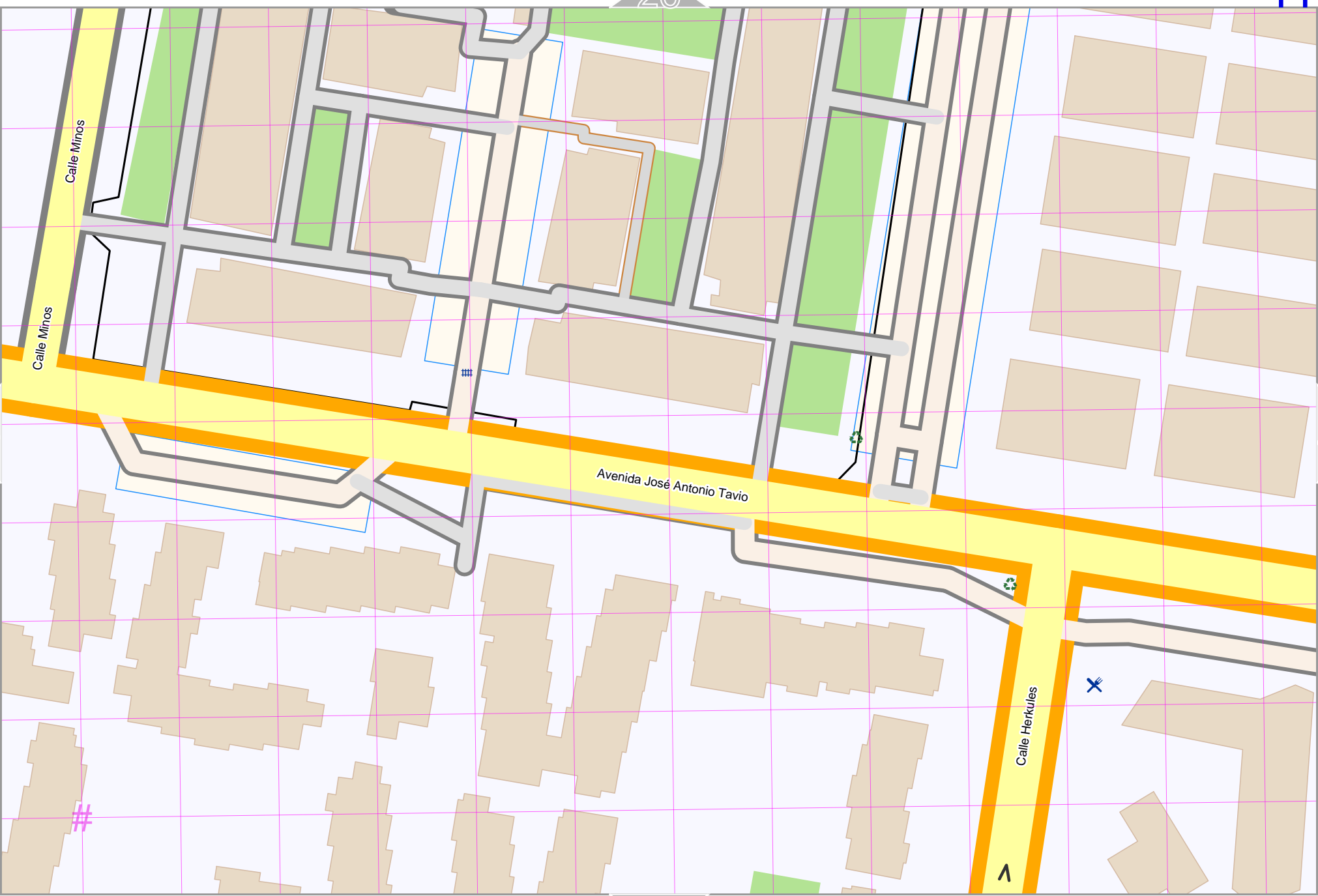
40

42

lon -16.64622 lat 28.01074 [nom. scale = 1 / 1000]

UTM: 28 R easting 338.16 km northing 3099.50 km
UTM-Grid-width = 20m

56



Map data © OpenStreetMap contributors

lon -16.64079 lat 28.01237

41

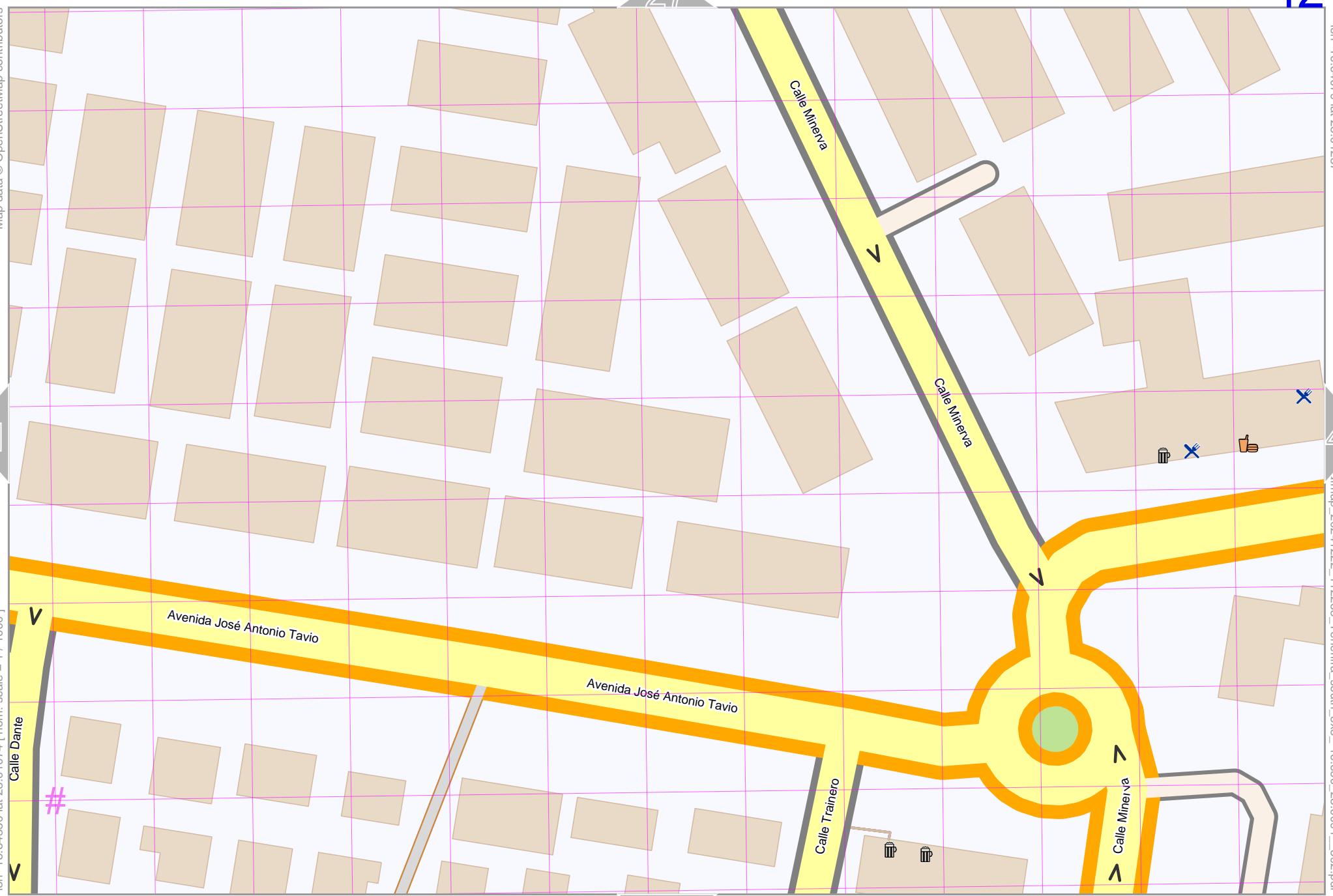
43

lon -16.64350 lat 28.01074 [nom. scale = 1 / 1000]

shimaps_20241222_112258_Teneriffa_south_5x5_-16.650_28.0091_892.pdf

UTM: 28 R easting 338.42 km northing 3099.50 km
UTM-Grid-width = 20m

57



Map data © OpenStreetMap contributors

lon -16.63807 lat 28.01237

42

Calle Chasna

Calle Olimpia

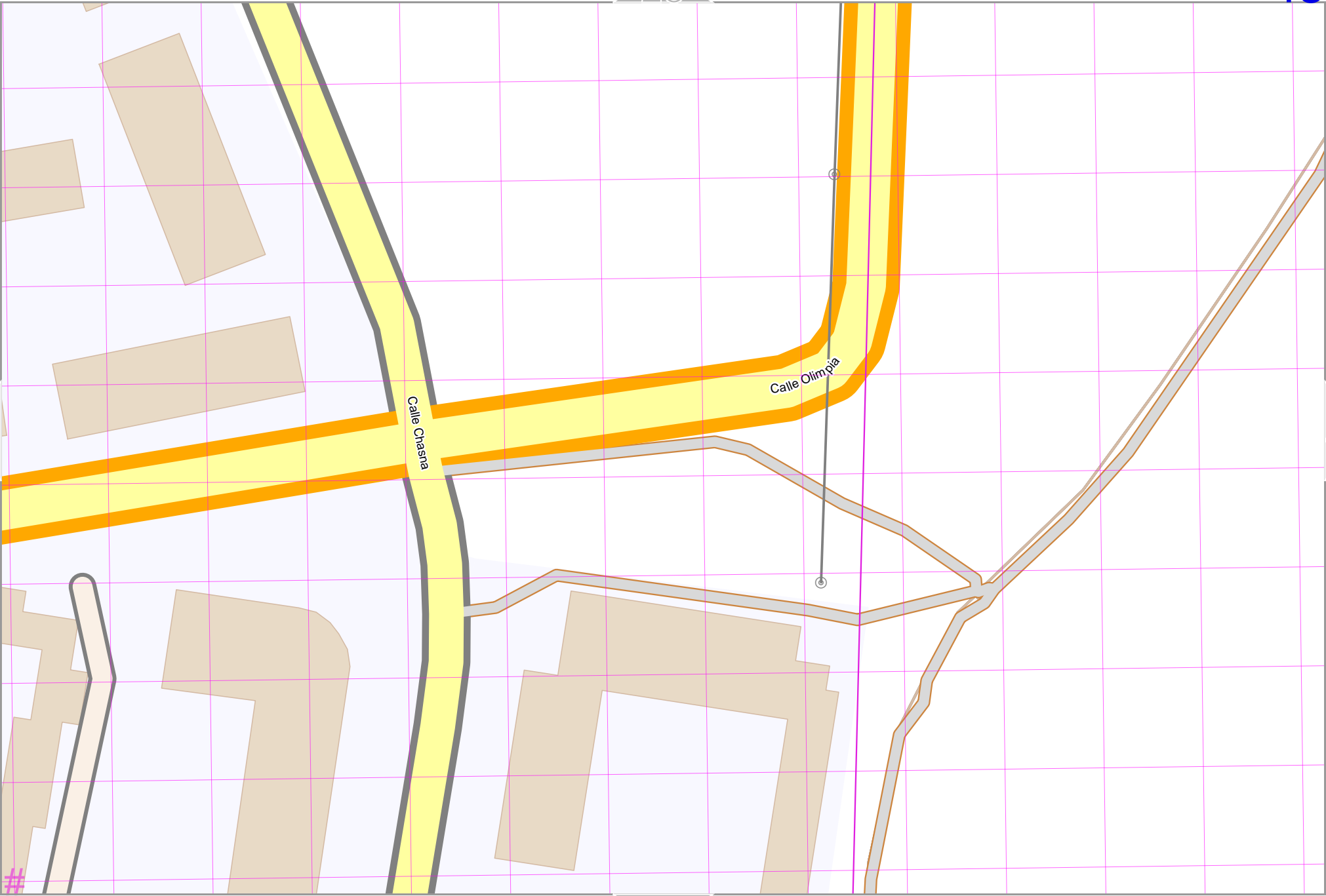
44


lon -16.64079 lat 28.01074 [nom. scale = 1 / 1000]

stlmap_20241222_112258_Teneriffa_south_5x5_-16.650_28.0091_892.pdf

UTM: 28 R easting 338.68 km northing 3099.48 km
UTM-Grid-width = 20m

58





Map data © OpenStreetMap contributors

lon -16.63536 lat 28.01237

43

45

lon -16.63807 lat 28.01074 [nom. scale = 1 / 1000]

shmap_20241222_112258_Teneriffa_south_5x5_-16.650_28.0091_892.pdf

#

UTM: 28 R easting 338.96 km northing 3099.48 km
UTM-Grid-width = 20m

59



Map data © OpenStreetMap contributors

lon -16.63264 lat 28.01237

44

46

lon -16.63536 lat 28.01074 [nom. scale = 1 / 1000]

shmap_20241222_112258_Teneriffa_south_5x5_-16.650_28.0091_892.pdf

Montaña Amarilla

Panete

#

60

UTM: 28 R easting 339.22 km northing 3099.48 km
UTM-Grid-width = 20m

Map data © OpenStreetMap contributors

lon -16.66522 lat 28.01074

shimmap_20241222_112258_Teneriffa_south_5x5_-16.650_28.0091_892.pdf

lon -16.66793 lat 28.00912 [nom. scale = 1 / 1000]

Calle el Porís

1

47

49

#

63

UTM: 28 R easting 336.02 km northing 3099.34 km
UTM-Grid-width = 20m



Map data © OpenStreetMap contributors

lon -16.66250 lat 28.01074

48

50

lon -16.66522 lat 28.00912 [nom. scale = 1 / 1000]

shmap_20241222_112258_Teneriffa_south_5x5_-16.650_28.0091_892.pdf

#

Las Burras

Avenida del Atlántico

34

64

Map data © OpenStreetMap contributors

lon -16.66979 lat 28.01074

35

49

51

lon -16.66250 lat 28.00912 [nom. scale = 1 / 1000]

slmap_20241222_112258_Teneriffa_south_5x5_-16.650_28.0091_892.pdf

Barranco de Las Galletas

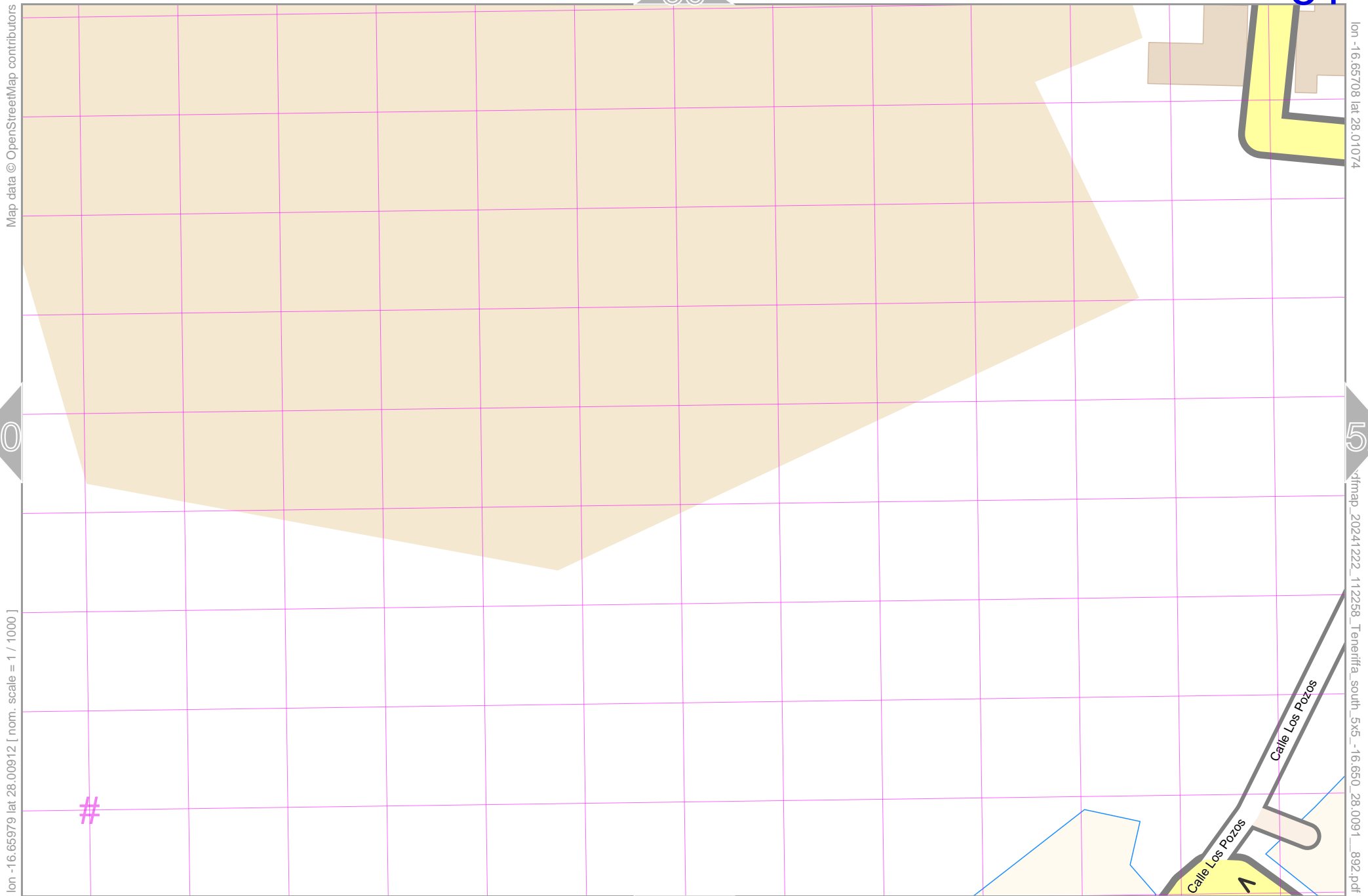
Avenida del Atlántico

65

UTM: 28 R easting 336.54 km northing 3099.34 km
UTM-Grid-width = 20m

Teneriffa_south_5x5

top



36

51

50

52

#

66

lon -16.65979 lat 28.00912 [nom. scale = 1 / 1000]

lon -16.65708 lat 28.01074
shmap_20241222_112258_Teneriffa_south_5x5_-16.650_28.0091_892.pdf

UTM: 28 R easting 336.82 km northing 3099.34 km
UTM-Grid-width = 20m

Map data © OpenStreetMap contributors


lon -16.65436 lat 28.01074

Calle Los Pozos

lon -16.65708 lat 28.00912 [nom. scale = 1 / 1000]

slmap_20241222_112258_Teneriffa_south_5x5_-16.650_28.0091_892.pdf

UTM: 28 R easting 337.08 km northing 3099.32 km
UTM-Grid-width = 20m



Map data © OpenStreetMap contributors

lon -16.651651 lat 28.01074

52

54

lon -16.65436 lat 28.00912 [nom. scale = 1 / 1000]

stlmap_20241222_112258_Teneriffa_south_5x5_-16.650_28.0091_892.pdf

Avenida Fernando Salazar González

Calle Ten-Bel

Calle Polifemo

Ten Bel

Calle Polifemo

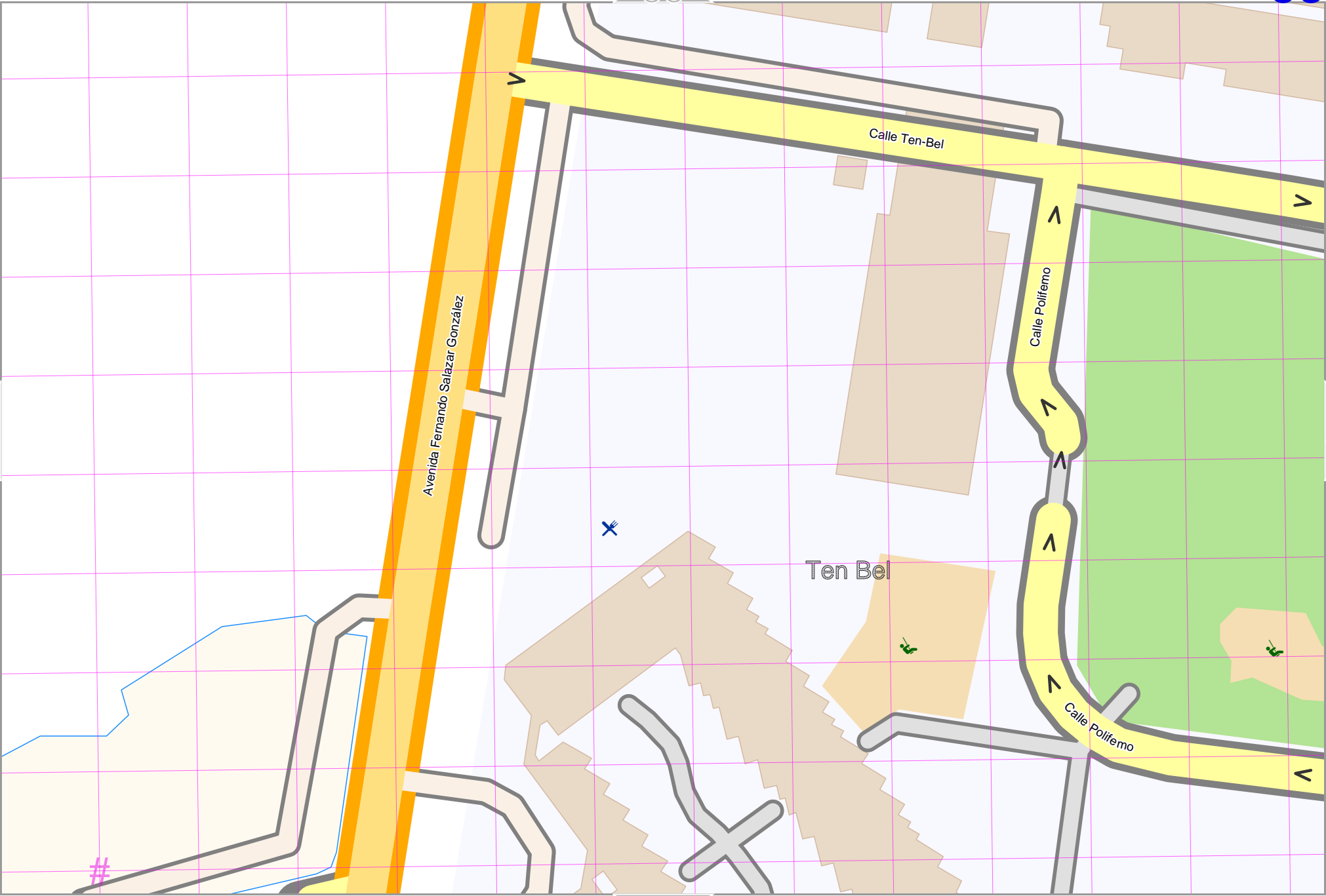
38

68

#

x

UTM: 28 R easting 337.36 km northing 3099.32 km
UTM-Grid-width = 20m



Map data © OpenStreetMap contributors

lon -16.64893 lat 28.01074

Calle Andrómeda

Calle Ten-Bel

53

55

lon -16.65165 lat 28.00912 [nom. scale = 1 / 1000]

shmap_20241222_112258_Teneriffa_south_5x5_-16.650_28.0091_892.pdf

Calle Polifemo

Calle Polifemo

#

69

UTM: 28 R easting 337.62 km northing 3099.32 km
UTM-Grid-width = 20m

Map data © OpenStreetMap contributors

lon -16.64622 lat 28.01074

54

56

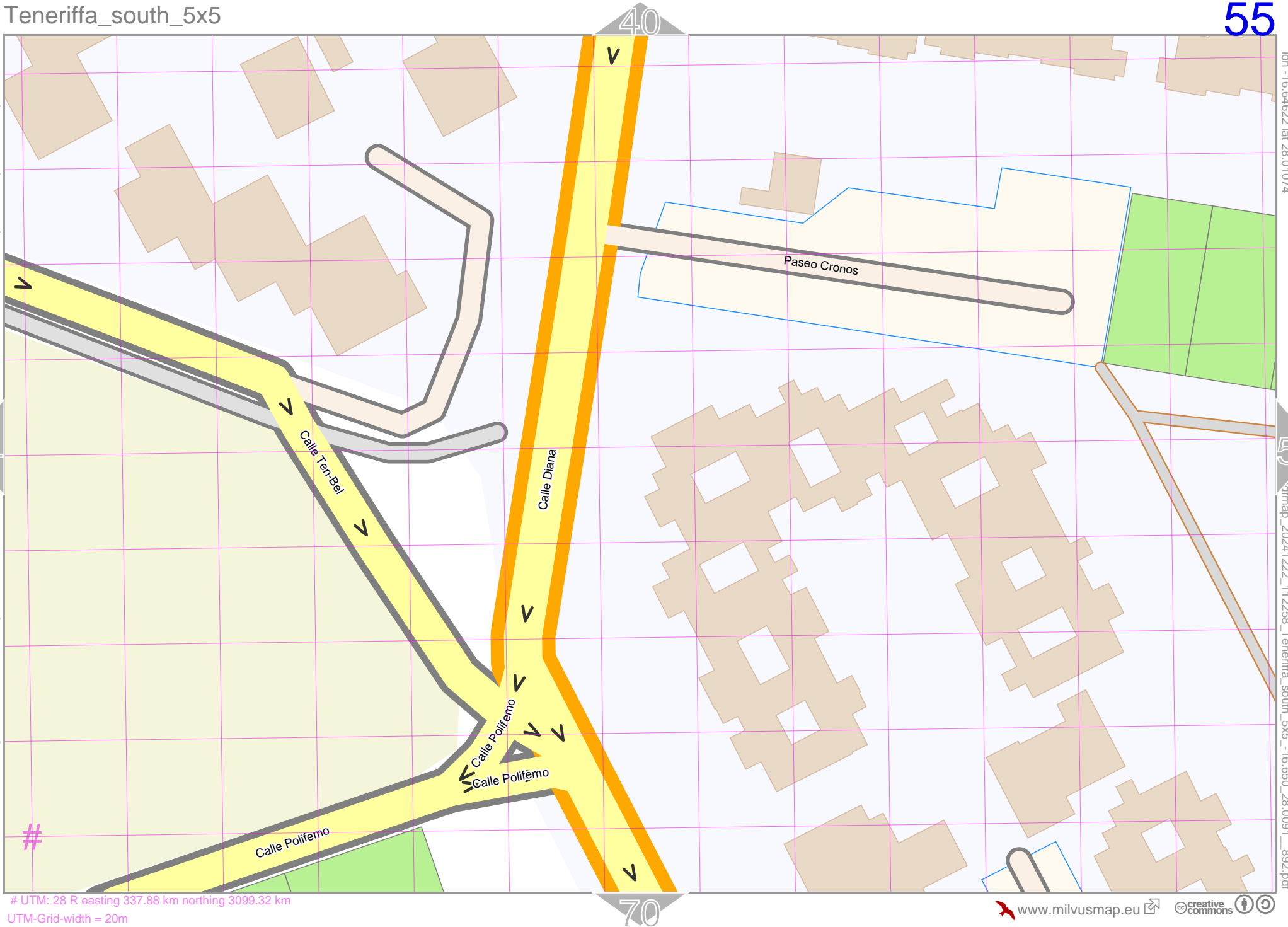
lon -16.64893 lat 28.00912 [nom. scale = 1 / 1000]

shmap_20241222_112258_Teneriffa_south_5x5_-16.650_28.0091_892.pdf

#

UTM: 28 R easting 337.88 km northing 3099.32 km

UTM-Grid-width = 20m



40

70

Map data © OpenStreetMap contributors

lon -16.64622 lat 28.00912 [nom. scale = 1 / 1000]

UTM: 28 R easting 338.16 km northing 3099.32 km
UTM-Grid-width = 20m

41

56

55

57

71

Costa del Silencio

Calle Herkules

Calle Eneas

Calle Dante



lon -16.64350 lat 28.01074

stlmap_20241222_112258_Teneriffa_south_5x5_-16.650_28.0091_892.pdf

Map data © OpenStreetMap contributors

lon -16.64079 lat 28.01074

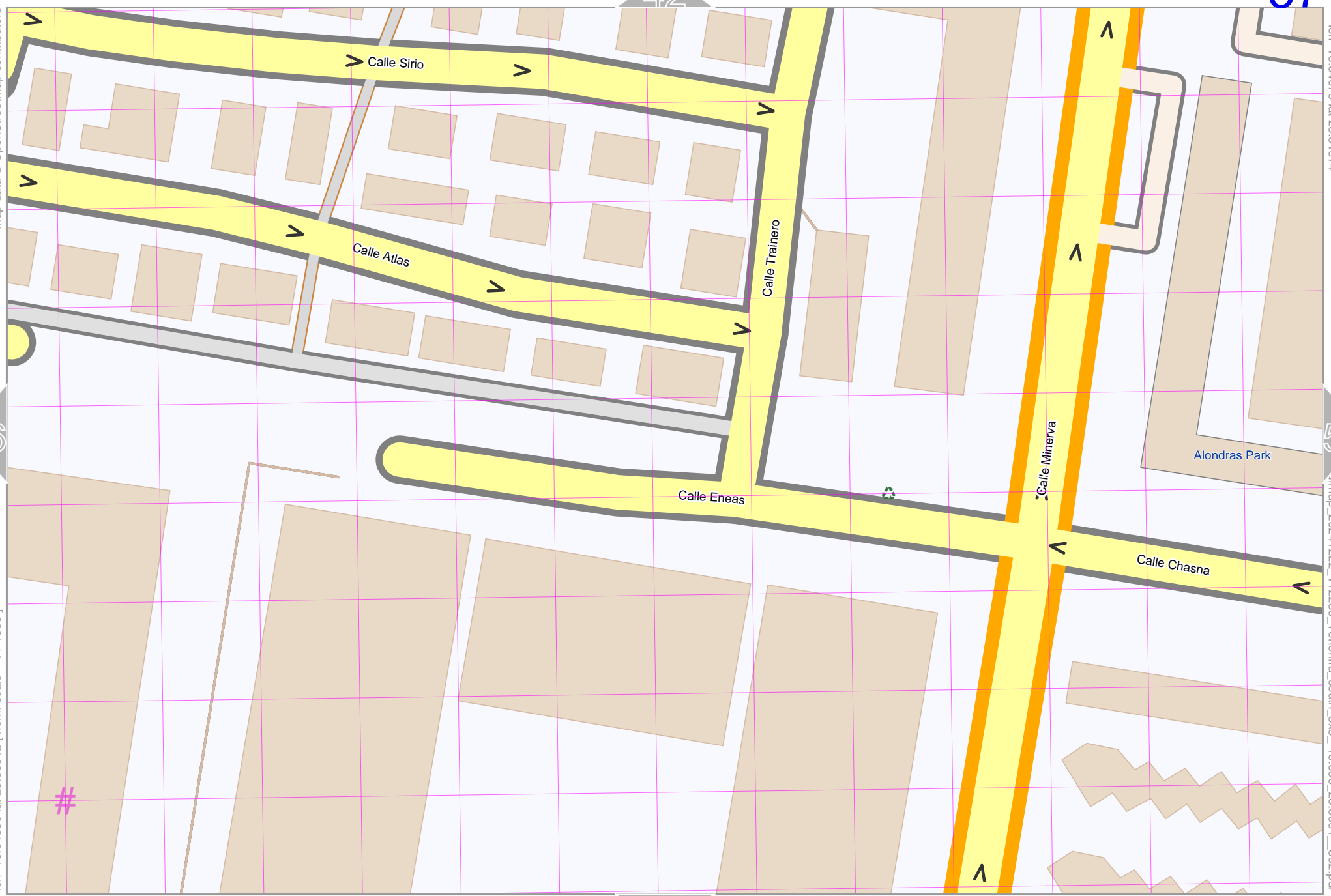
56

58

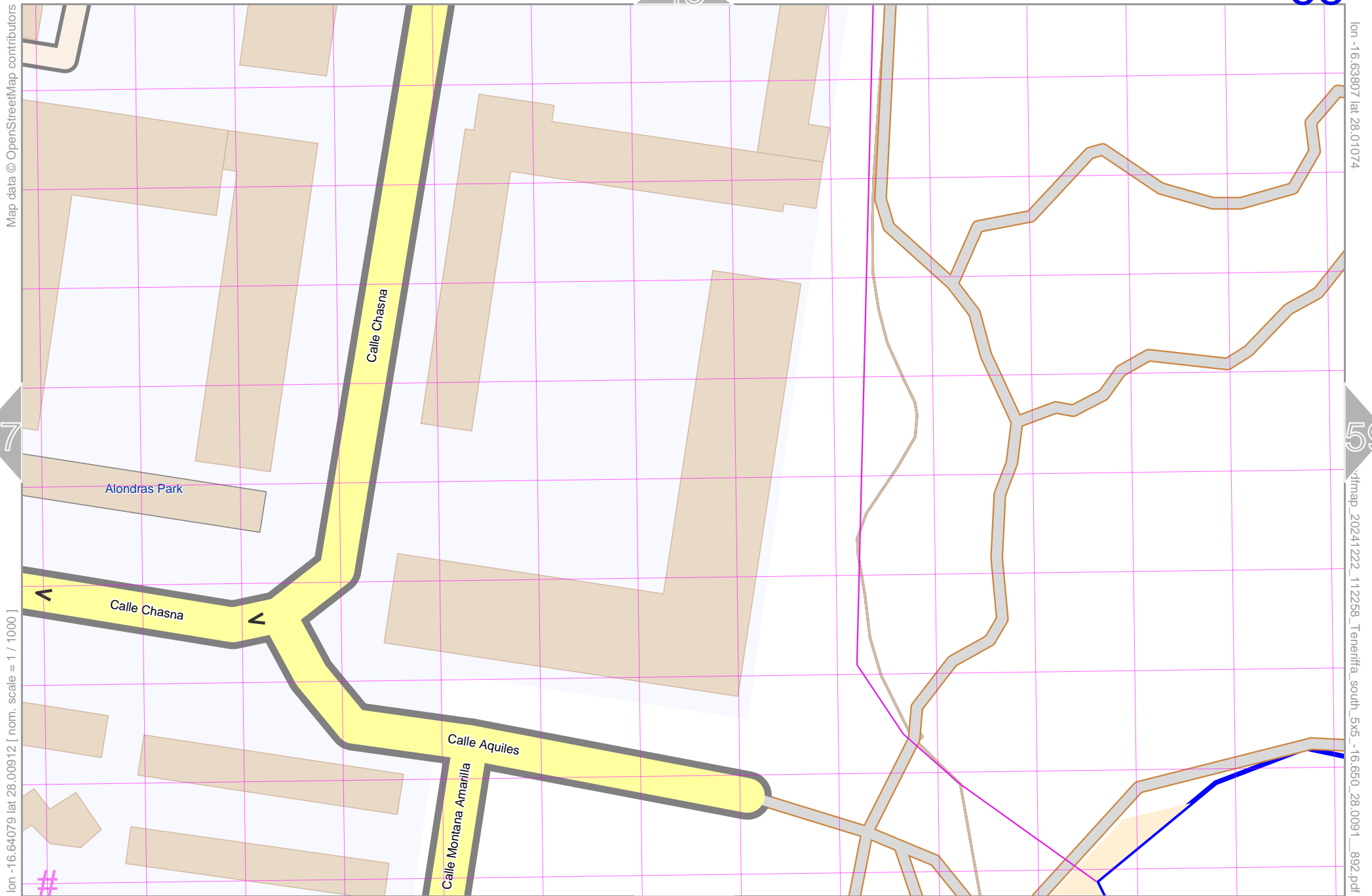
lon -16.64350 lat 28.00912 [nom. scale = 1 / 1000]

shimmap_20241222_112258_Teneriffa_south_5x5_-16.650_28.0091_892.pdf

UTM: 28 R easting 338.42 km northing 3099.32 km
UTM-Grid-width = 20m



72



Map data © OpenStreetMap contributors

lon -16.63807 lat 28.01074


stlmap_20241222_112258_Teneriffa_south_5x5_-16.650_28.0091_892.pdf

lon -16.64079 lat 28.00912 [nom. scale = 1 / 1000]

UTM: 28 R easting 338.68 km northing 3099.30 km UTM-Grid-width = 20m

Teneriffa_south_5x5

top



Map data © OpenStreetMap contributors

lon -16.63264 lat 28.01074

59

61

lon -16.63536 lat 28.00912 [nom. scale = 1 / 1000]

shmap_20241222_112258_Teneriffa_south_5x5_-16.650_28.091_892.pdf

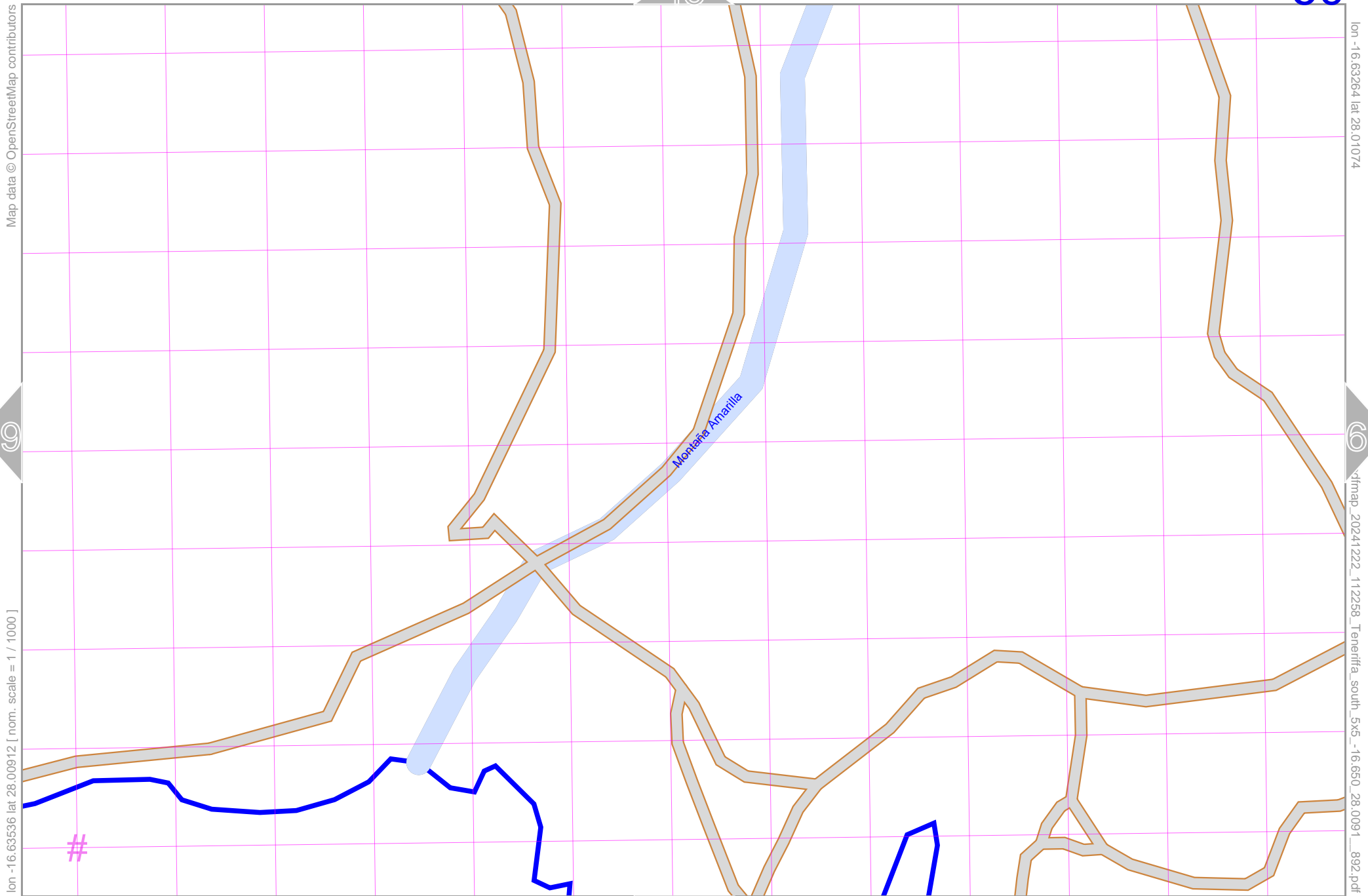
45

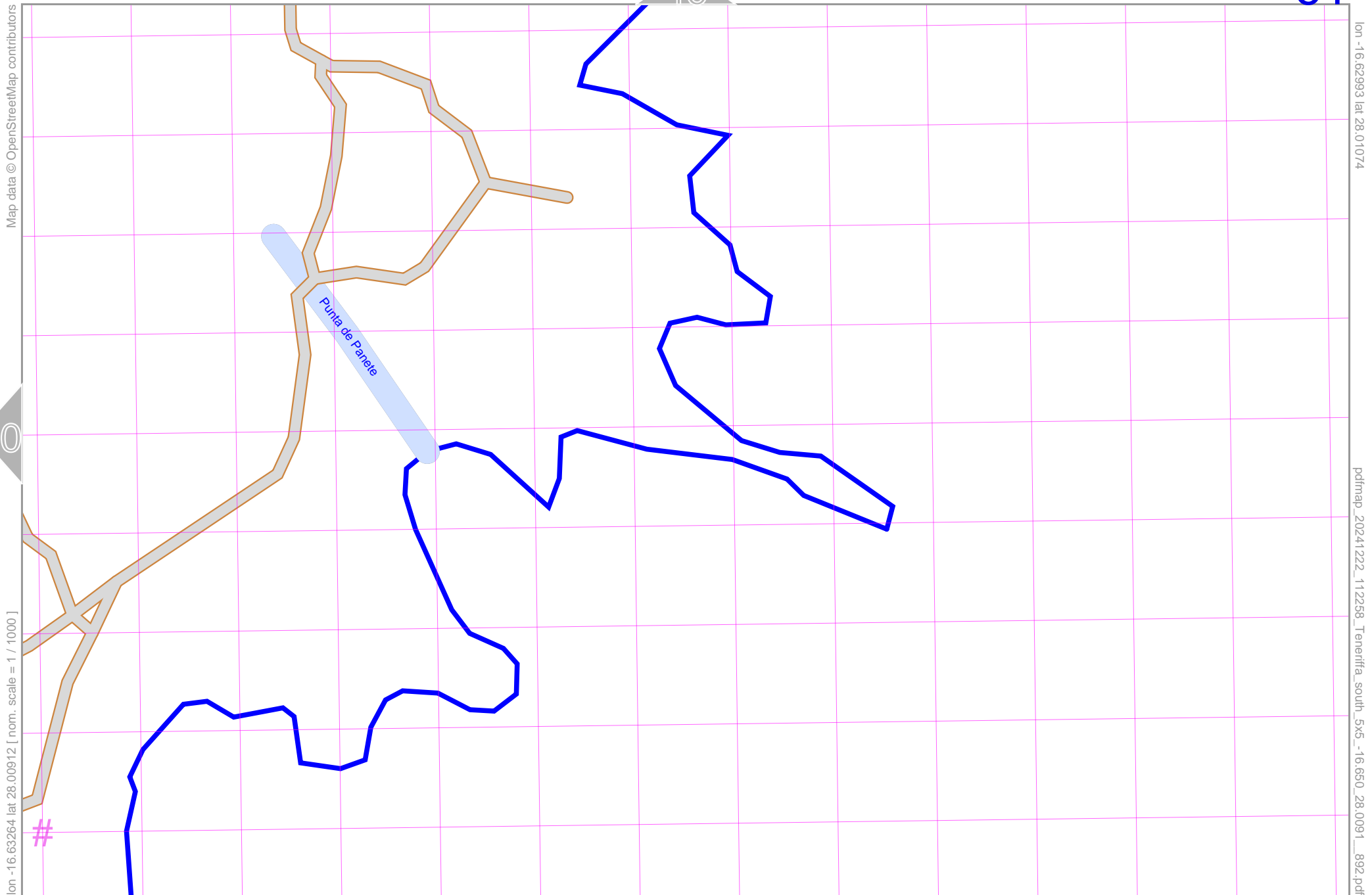
75

Montaña Amarilla

#

UTM: 28 R easting 339.22 km northing 3099.30 km
UTM-Grid-width = 20m






Map data © OpenStreetMap contributors

lon -16.62993 lat 28.01074

pdfmap_20241222_112258_Teneriffa_south_5x5_-16.650_28.0091_892.pdf

lon -16.63264 lat 28.00912 [nom. scale = 1 / 1000]

UTM: 28 R easting 339.48 km northing 3099.30 km
UTM-Grid-width = 20m



Map data © OpenStreetMap contributors

lon -16.67065 lat 28.00749 [nom. scale = 1 / 1000]

lon -16.66793 lat 28.00912

3

shimmap_20241222_112258_Teneriffa_south_5x5_-16.650_28.0091_892.pdf

UTM: 28 R easting 335.74 km northing 3099.16 km
UTM-Grid-width = 20m

48

Map data © OpenStreetMap contributors

lon -16.66522 lat 28.00912

62

64

lon -16.66793 lat 28.00749 [nom. scale = 1 / 1000]

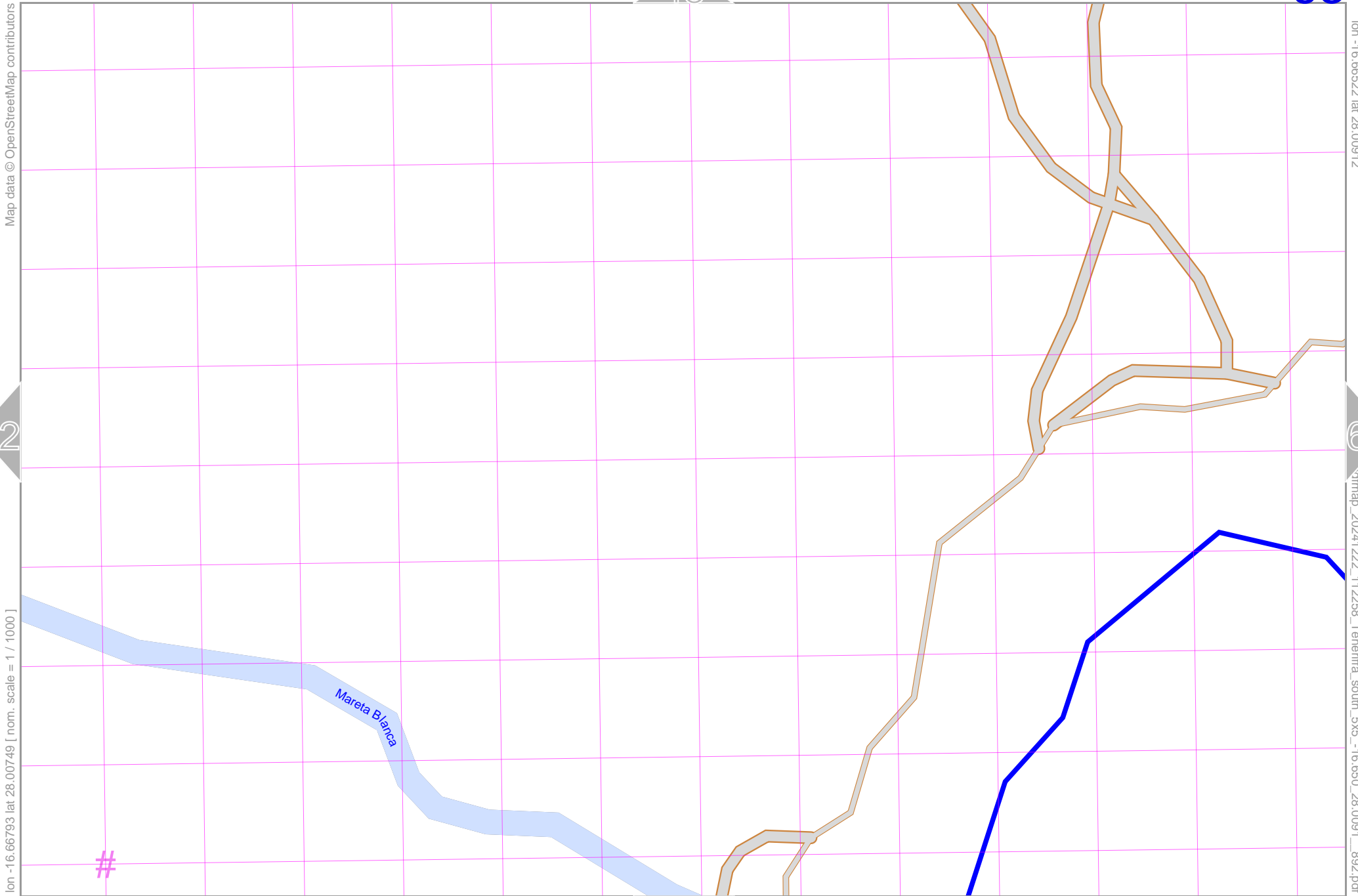
shimmap_20241222_112258_Teneriffa_south_5x5_-16.650_28.0091_892.pdf

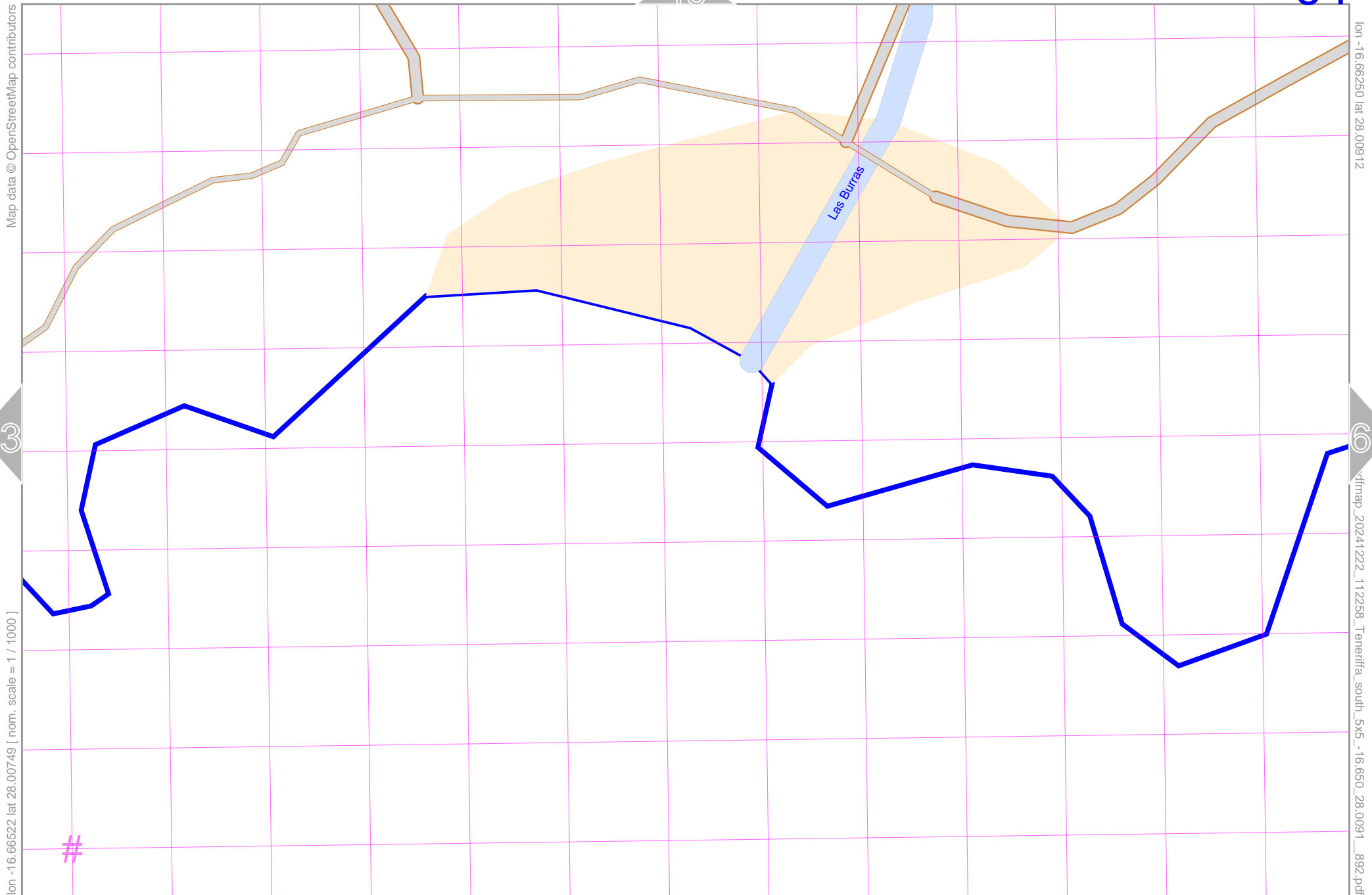
Mareta Blanca

#

78

UTM: 28 R easting 336.02 km northing 3099.16 km
UTM-Grid-width = 20m





49

63

65

79

lon -16.66522 lat 28.00749 [nom. scale = 1 / 1000]

lon -16.66250 lat 28.00912
shmap_20241222_112258_Teneriffa_south_5x5_-16.650_28.0091_892.pdf

UTM: 28 R easting 336.28 km northing 3099.16 km
UTM-Grid-width = 20m

Map data © OpenStreetMap contributors

lon -16.66979 lat 28.00912

50

Avenida del Atlántico

64

66

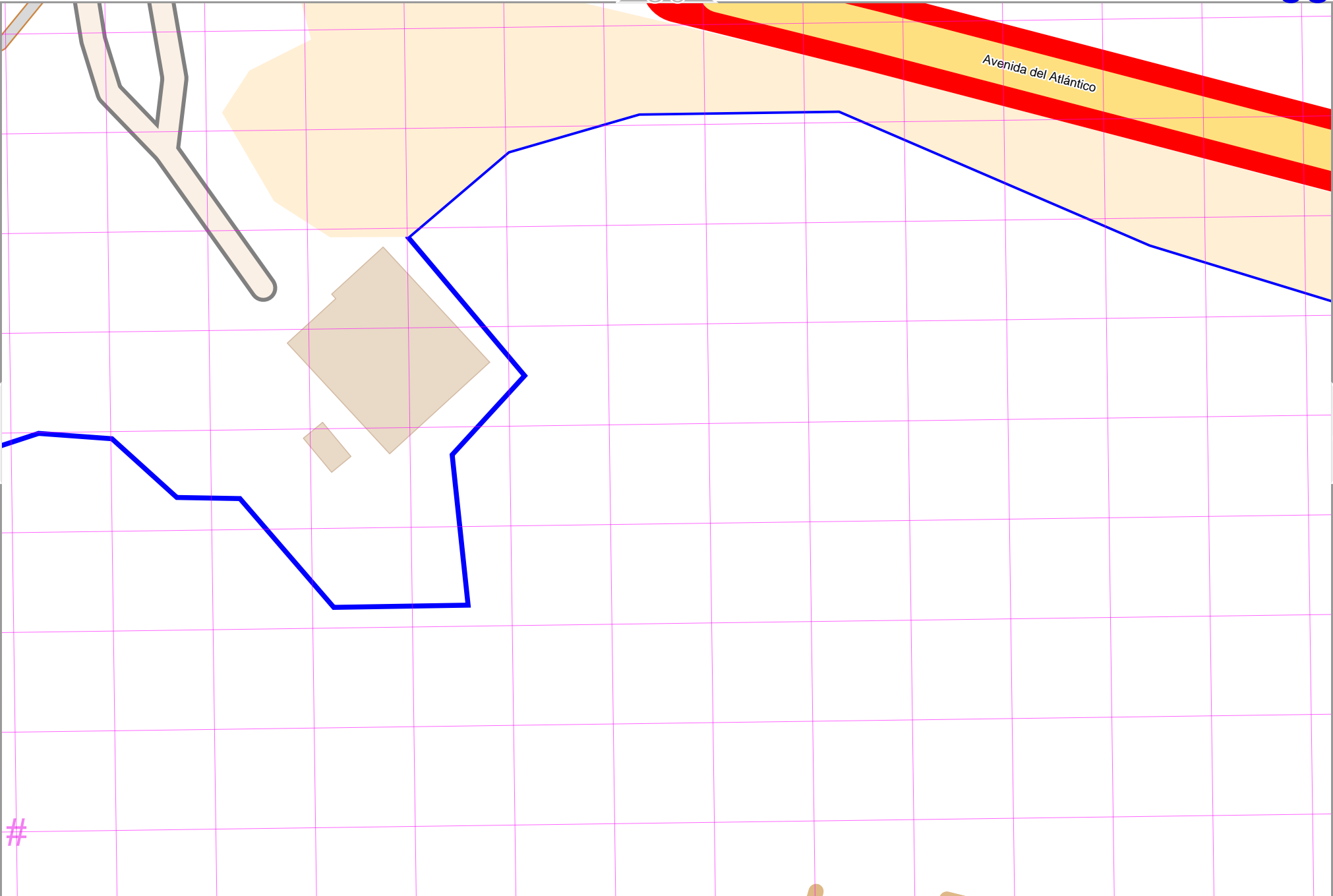
lon -16.66250 lat 28.00749 [nom. scale = 1 / 1000]

shmap_20241222_112258_Teneriffa_south_5x5_-16.650_28.0091_892.pdf

#

80

UTM: 28 R easting 336.54 km northing 3099.16 km
UTM-Grid-width = 20m



Map data © OpenStreetMap contributors

lon -16.65979 lat 28.00749 [nom. scale = 1 / 1000]

UTM: 28 R easting 336.82 km northing 3099.16 km
UTM-Grid-width = 20m

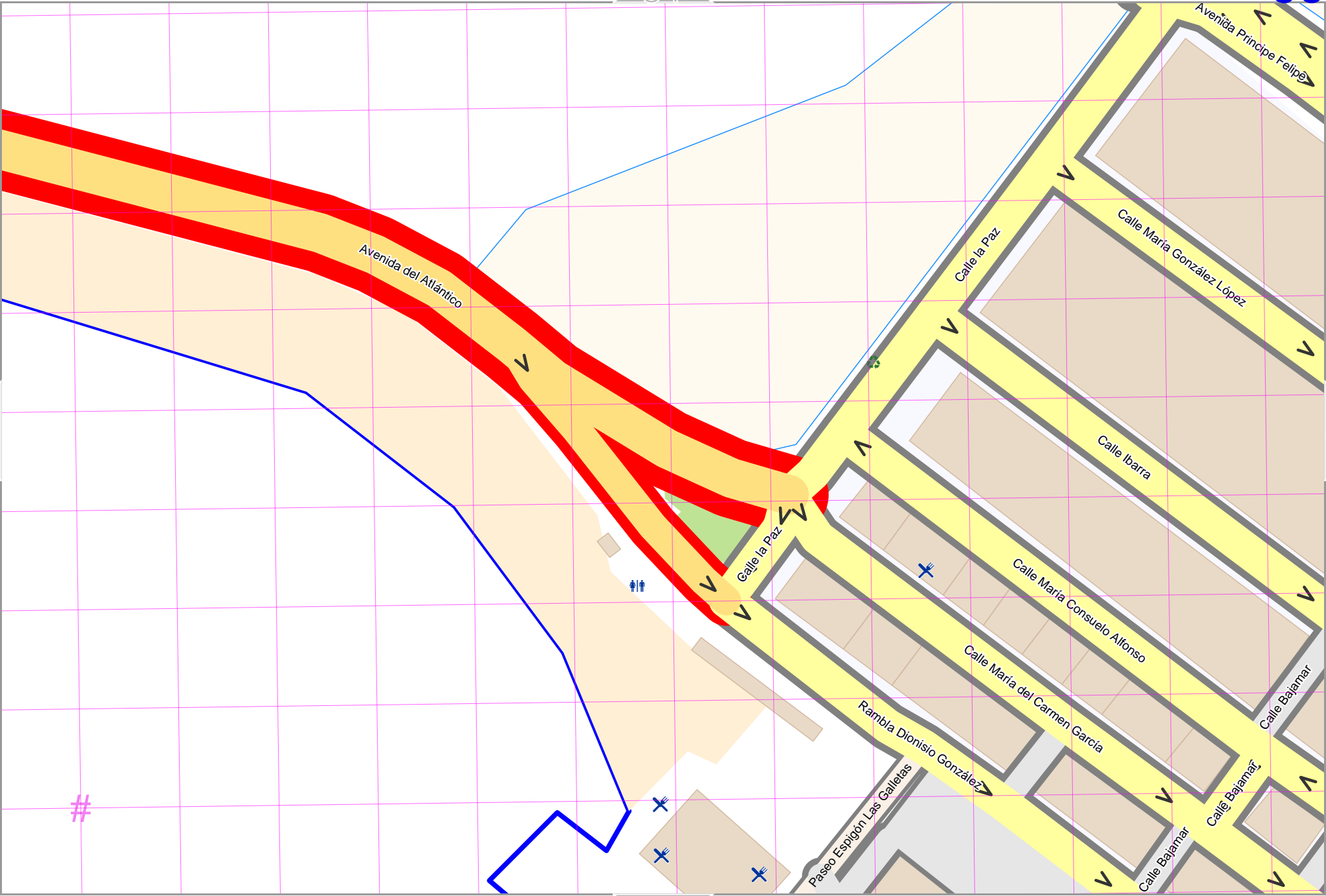
65

67

51

66

81



lon -16.65708 lat 28.00912

shmap_20241222_112258_Teneriffa_south_5x5_-16.650_28.0091_892.pdf

Map data © OpenStreetMap contributors

lon -16.65436 lat 28.00912

66

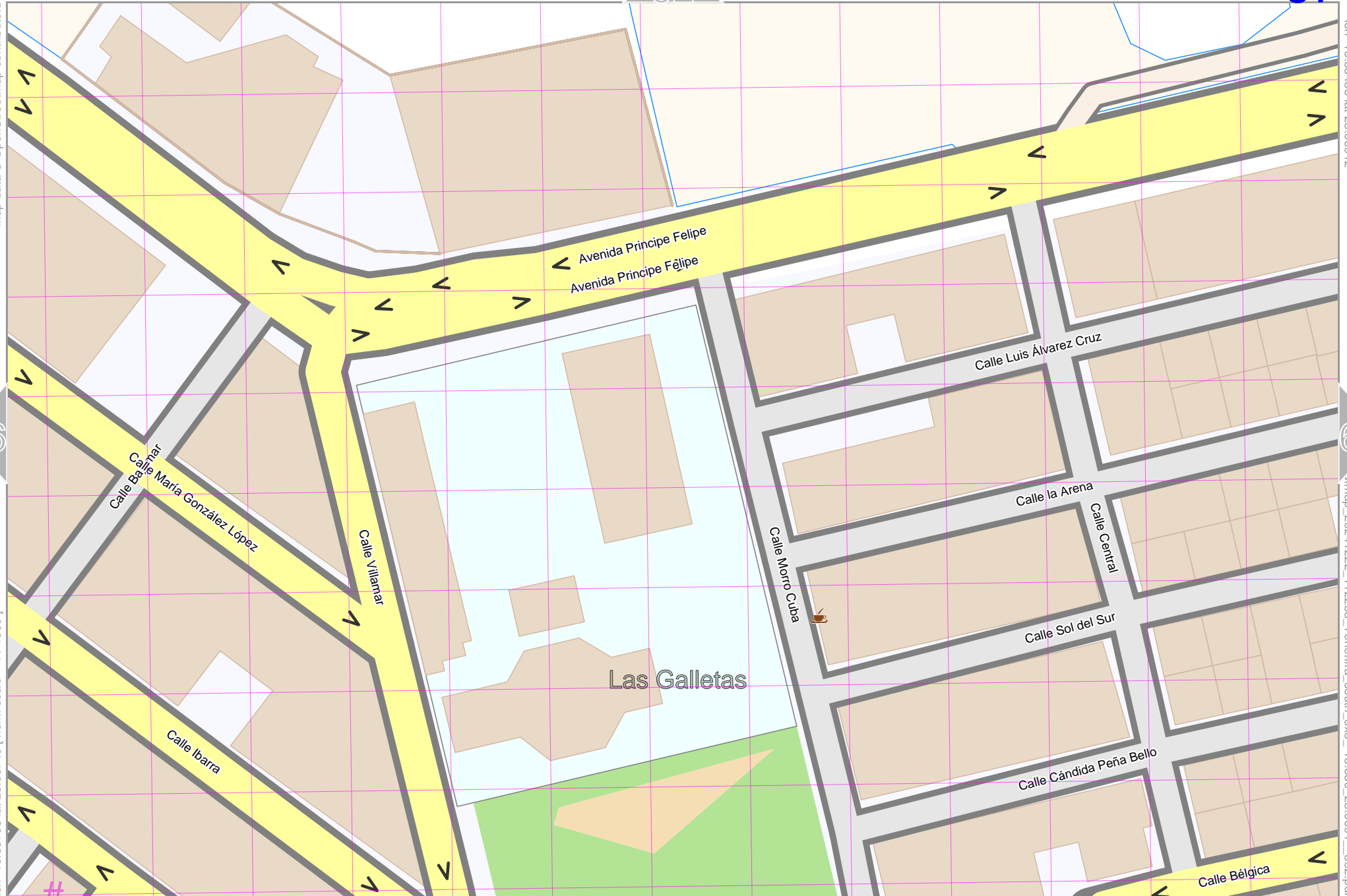
68

lon -16.65708 lat 28.00749 [nom. scale = 1 / 1000]

stmap_20241222_112258_Teneriffa_south_5x5_-16.650_28.0091_892.pdf

UTM: 28 R easting 337.08 km northing 3099.14 km
UTM-Grid-width = 20m

82



Map data © OpenStreetMap contributors

lon -16.651651 lat 28.00912

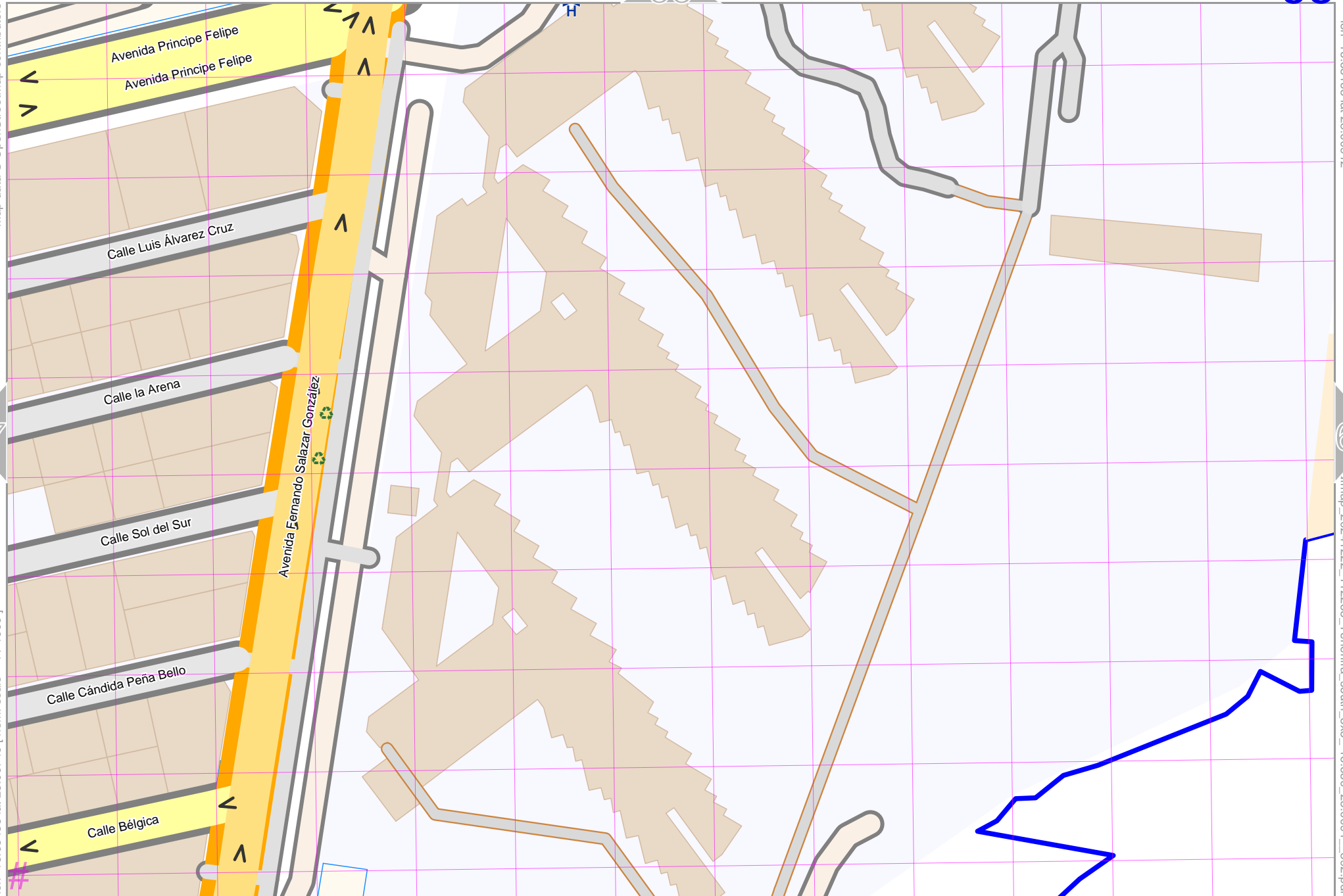
67

68

lon -16.65436 lat 28.00749 [nom. scale = 1 / 1000]

stlmap_20241222_112258_Teneriffa_south_5x5_-16.650_28.0091_892.pdf

UTM: 28 R easting 337.34 km northing 3099.14 km
UTM-Grid-width = 20m



Map data © OpenStreetMap contributors

lon -16.64893 lat 28.00912

Calle Polifemo

68

70

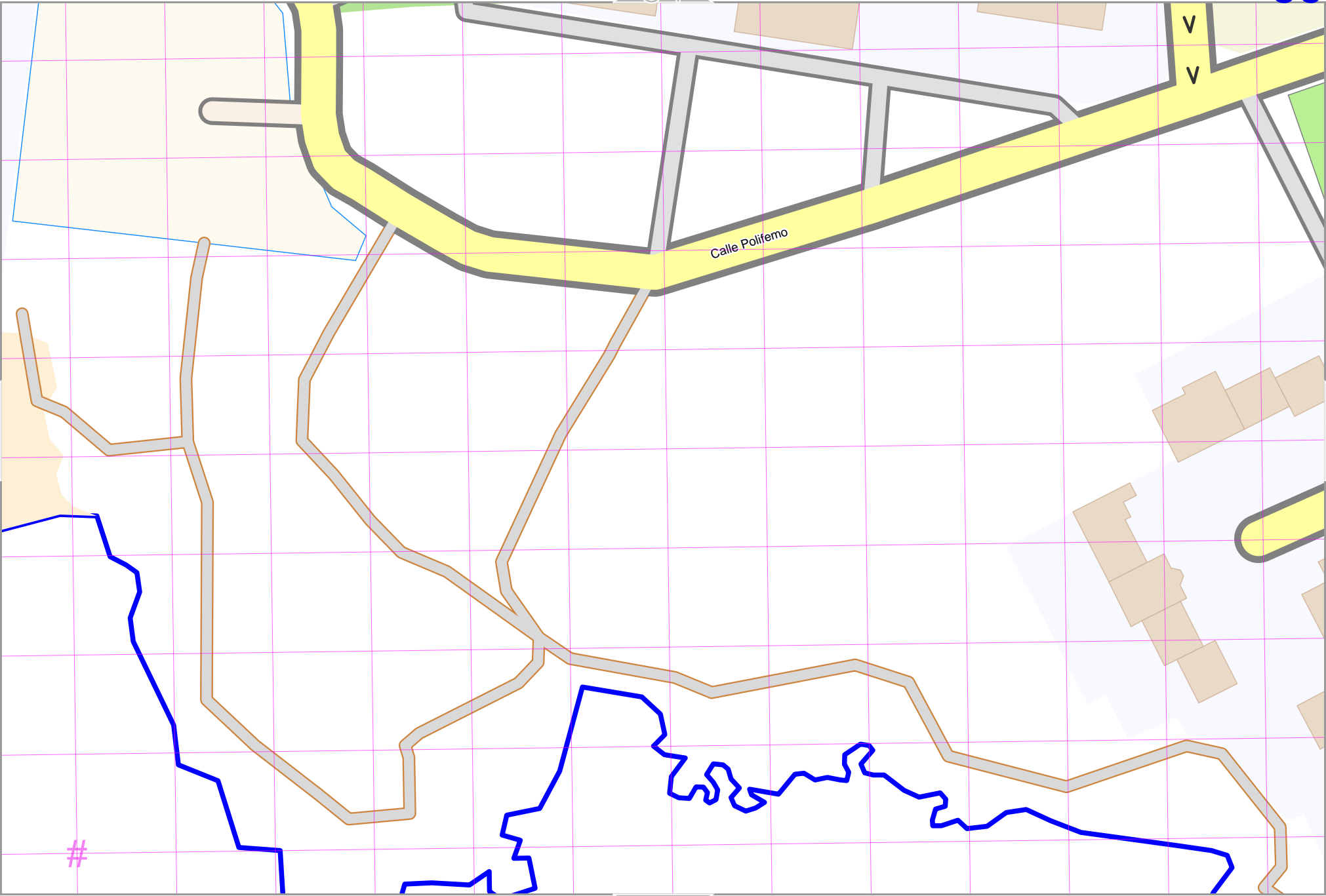
lon -16.65165 lat 28.00749 [nom. scale = 1 / 1000]

stlmap_20241222_112258_Teneriffa_south_5x5_-16.650_28.0091_892.pdf

#

84

UTM: 28 R easting 337.62 km northing 3099.14 km
UTM-Grid-width = 20m



Map data © OpenStreetMap contributors

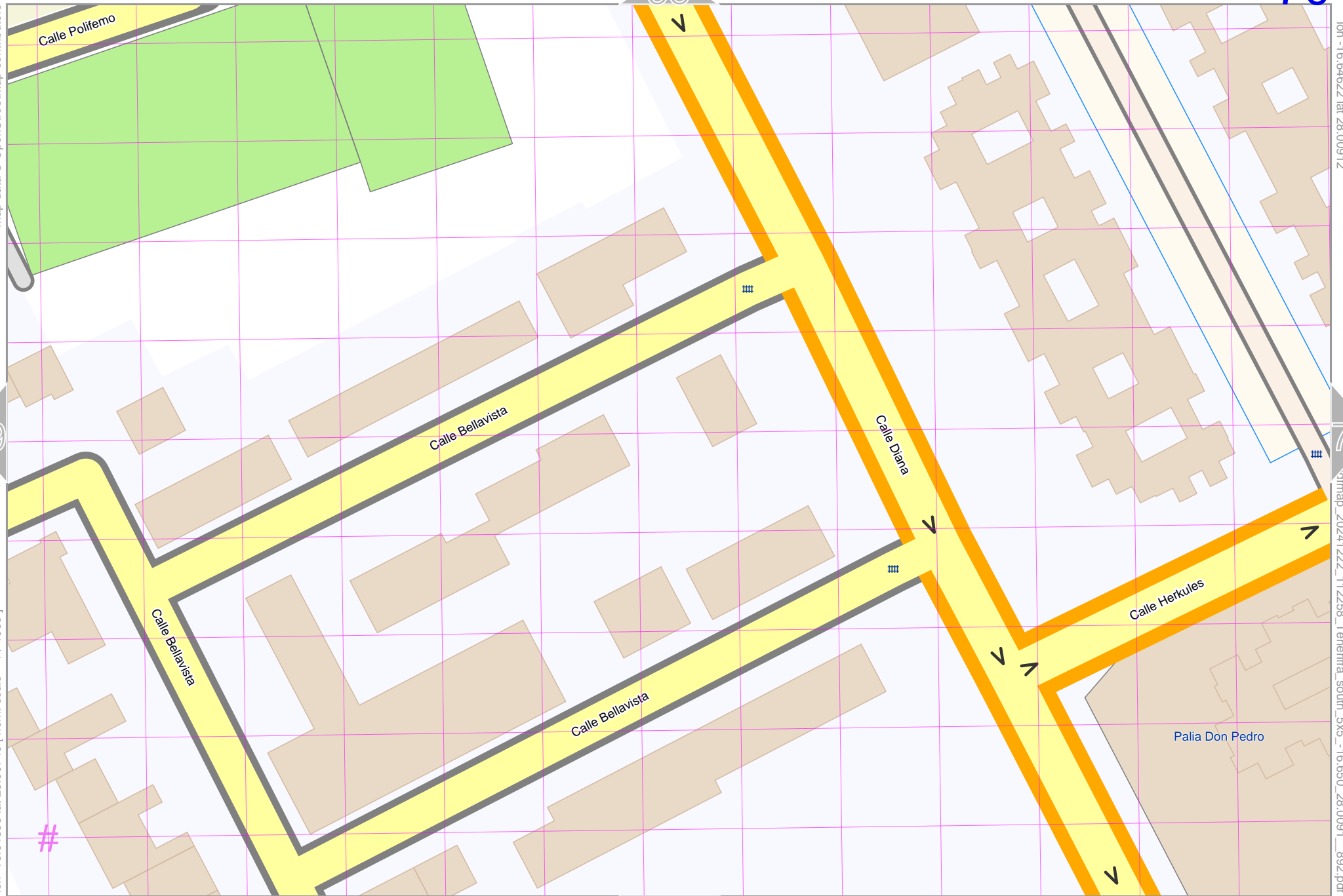
lon -16.64622 lat 28.00912



lon -16.64893 lat 28.00749 [nom. scale = 1 / 1000]

shmap_20241222_112258_Teneriffa_south_5x5_-16.650_28.0091_892.pdf

UTM: 28 R easting 337.88 km northing 3099.14 km
UTM-Grid-width = 20m



85

Map data © OpenStreetMap contributors

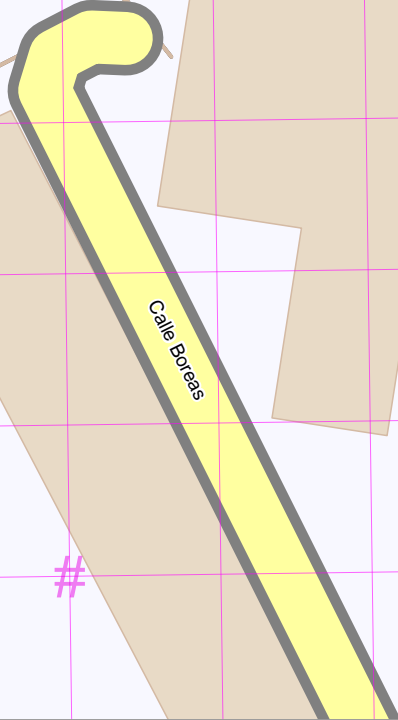
lon -16.64079 lat 28.00912

71

73

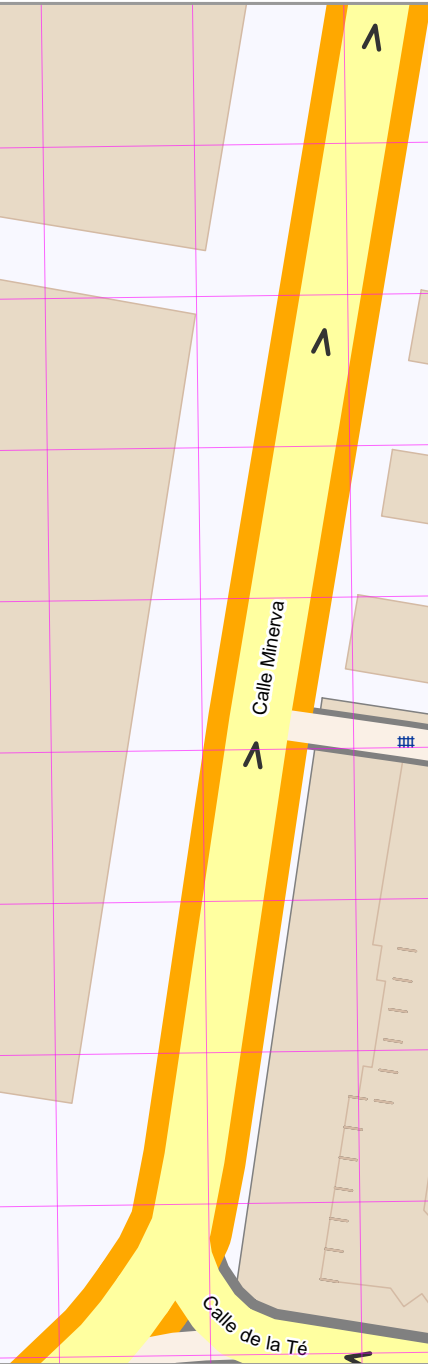
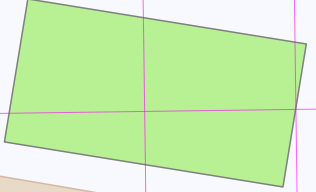
lon -16.64350 lat 28.00749 [nom. scale = 1 / 1000]

stlmap_20241222_112258_Teneriffa_south_5x5_-16.650_28.0091_892.pdf



Calle Boreas

#



Calle Minerva

Calle de la Té

Marino Tenerife

57

87

Map data © OpenStreetMap contributors

lon -16.63807 lat 28.00912

Calle Montana Amarilla

Marino Tenerife

lon -16.64079 lat 28.00749 [nom. scale = 1 / 1000]

74

slmap_20241222_112258_Teneriffa_south_5x5_-16.650_28.0091_892.pdf

#

UTM: 28 R easting 338.68 km northing 3099.12 km
UTM-Grid-width = 20m

88

72

58

Map data © OpenStreetMap contributors

lon -16.63536 lat 28.00912

lon -16.63807 lat 28.00749 [nom. scale = 1 / 1000]

slmap_20241222_112258_Teneriffa_south_5x5_-16.650_28.0091_892.pdf

UTM: 28 R easting 338.94 km northing 3099.12 km
UTM-Grid-width = 20m

Map data © OpenStreetMap contributors

lon -16.63264 lat 28.00912

60

Punta Montaña Amarilla

74

76

lon -16.63536 lat 28.00749 [nom. scale = 1 / 1000]

stlmap_20241222_112258_Teneriffa_south_5x5_-16.650_28.0091_892.pdf

#

90

Map data © OpenStreetMap contributors

lon -16.62993 lat 28.00912

75

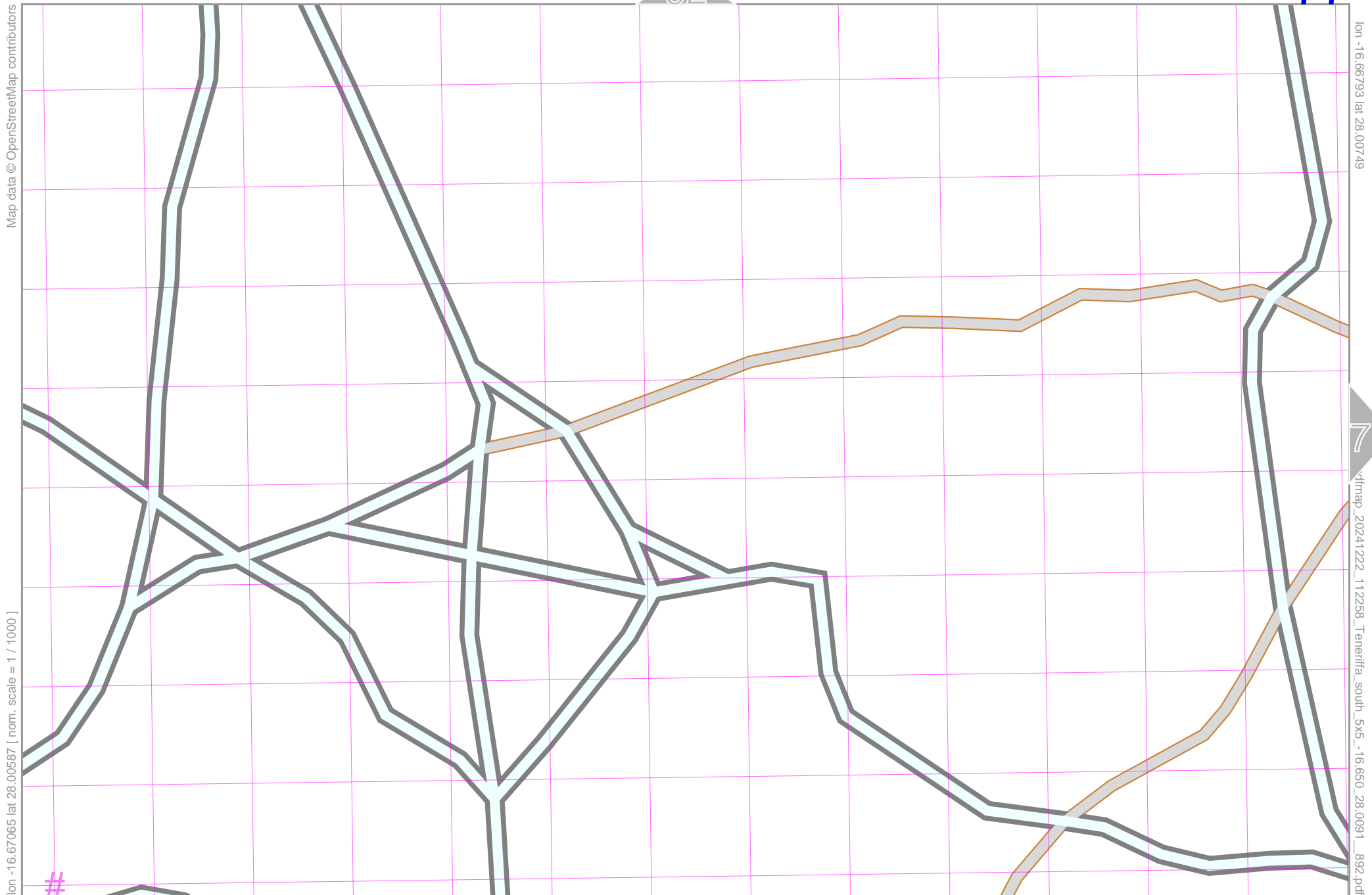
lon -16.63264 lat 28.00749 [nom. scale = 1 / 1000]

pdfmap_20241222_112258_Teneriffa_south_5x5_-16.650_28.0091_892.pdf

#

91

UTM: 28 R easting 339.48 km northing 3099.12 km
UTM-Grid-width = 20m



Map data © OpenStreetMap contributors

lon -16.67065 lat 28.00587 [nom. scale = 1 / 1000]

lon -16.66793 lat 28.00749

shimmap_20241222_112258_Teneriffa_south_5x5_-16.650_28.0091_892.pdf

62

77

78

92

#

UTM: 28 R easting 335.74 km northing 3098.98 km
UTM-Grid-width = 20m

Map data © OpenStreetMap contributors

lon -16.66250 lat 28.00749

lon -16.66522 lat 28.00587 [nom. scale = 1 / 1000]

lon -16.66500 lat 28.00911 [nom. scale = 1 / 1000]

#

UTM: 28 R easting 336.28 km northing 3098.98 km
UTM-Grid-width = 20m

Teneriffa_south_5x5

top

80

65

Map data © OpenStreetMap contributors

lon -16.66979 lat 28.00749

79

81

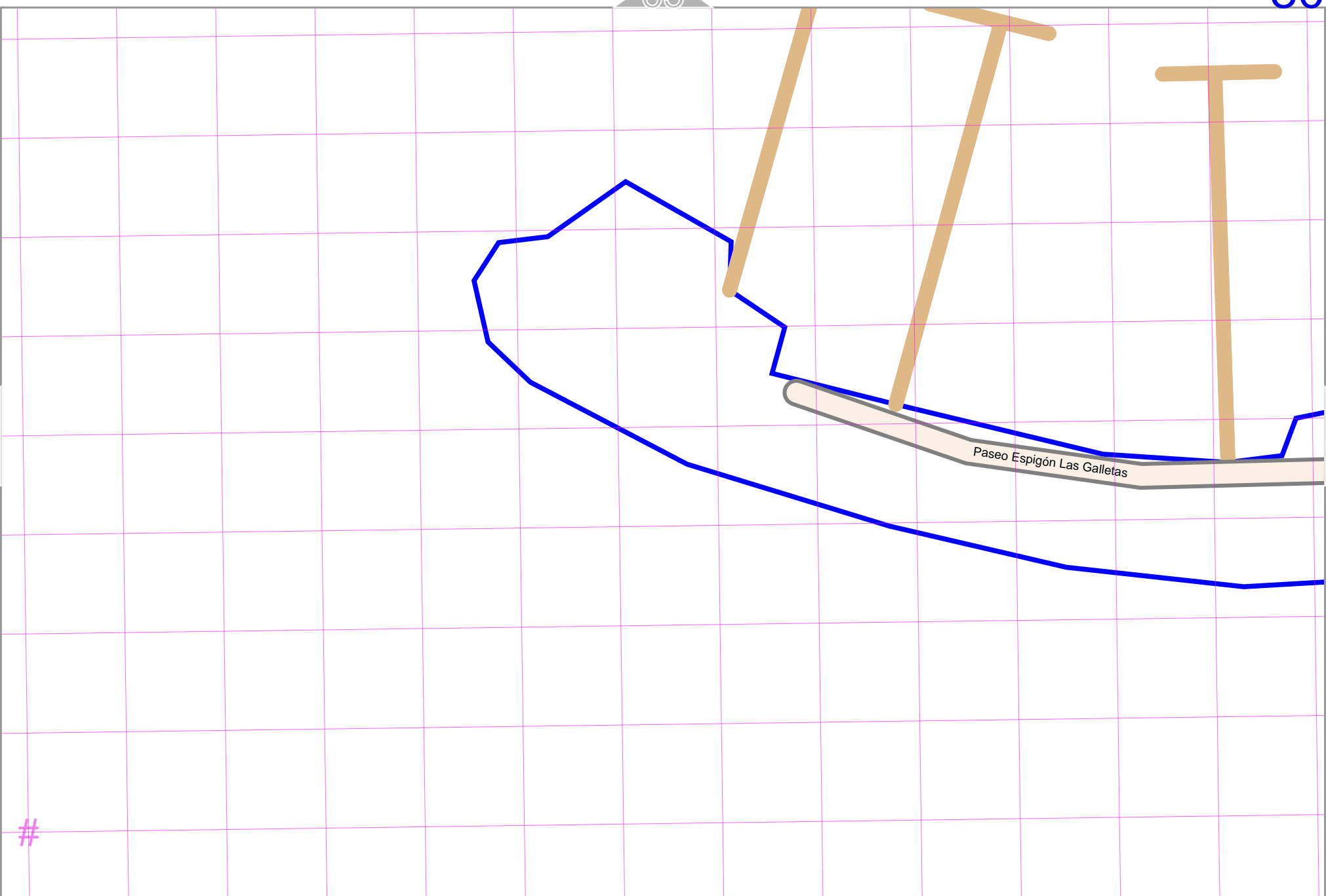
lon -16.66250 lat 28.00587 [nom. scale = 1 / 1000]

stlmap_20241222_112258_Teneriffa_south_5x5_-16.650_28.0091_892.pdf

#

95

UTM: 28 R easting 336.54 km northing 3098.98 km
UTM-Grid-width = 20m



Map data © OpenStreetMap contributors

lon -16.65436 lat 28.00749

81

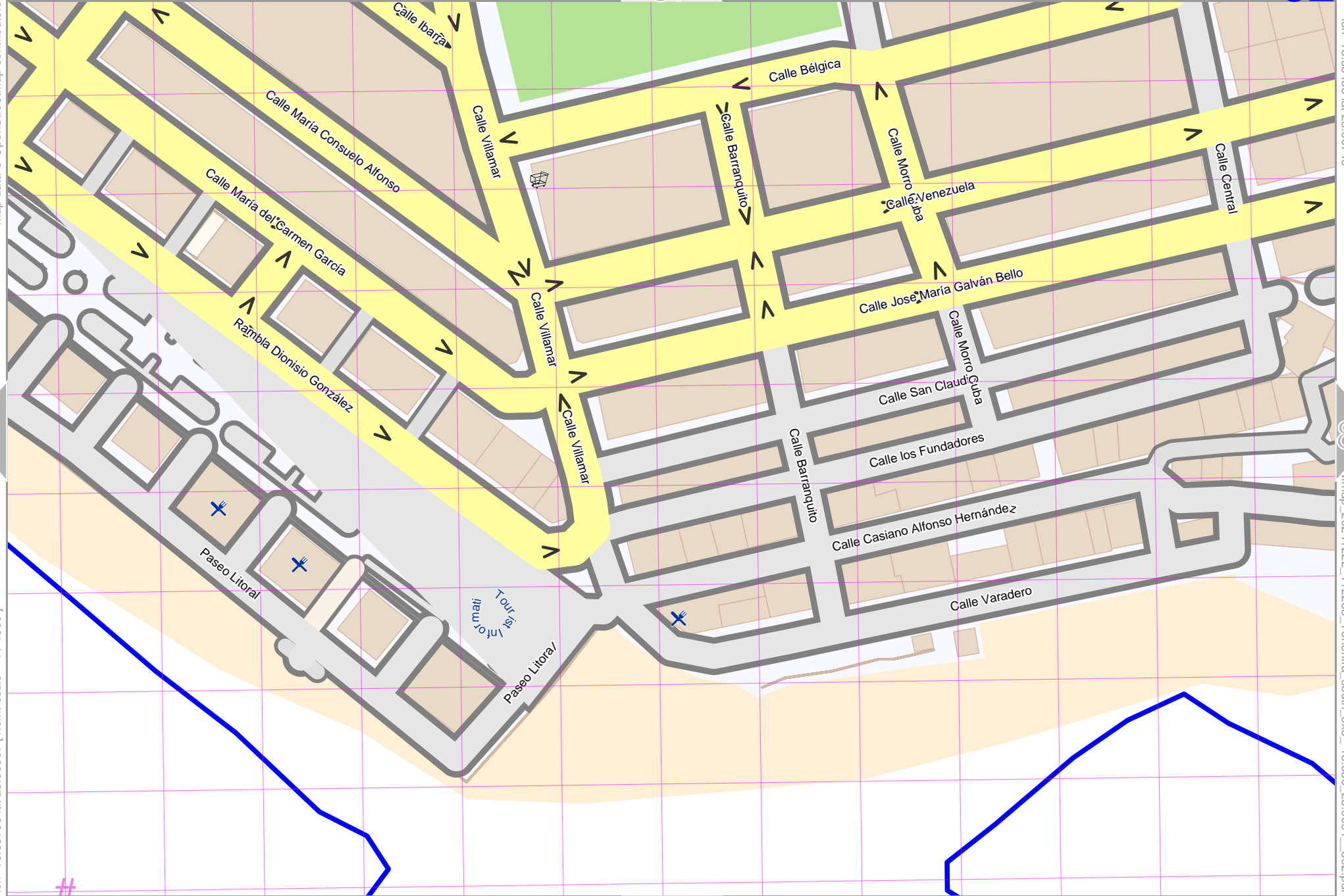
83

lon -16.65708 lat 28.00587 [nom. scale = 1 / 1000]

stlmap_20241222_112258_Teneriffa_south_5x5_-16.650_28.0091_892.pdf

UTM: 26 R easting 337.08 km northing 3098.96 km
UTM-Grid-width = 20m

97



Teneriffa_south_5x5

Map data © OpenStreetMap contributors

lon -16.65165 lat 28.00587 [nom. scale = 1 / 1000]

#

69

84

lon -16.64893 lat 28.00749

85

slmap_20241222_112258_Teneriffa_south_5x5_-16.650_28.0091_892.pdf

99

UTM: 28 R easting 337.62 km northing 3098.96 km
UTM-Grid-width = 20m

top

Map data © OpenStreetMap contributors

lon -16.64622 lat 28.00749

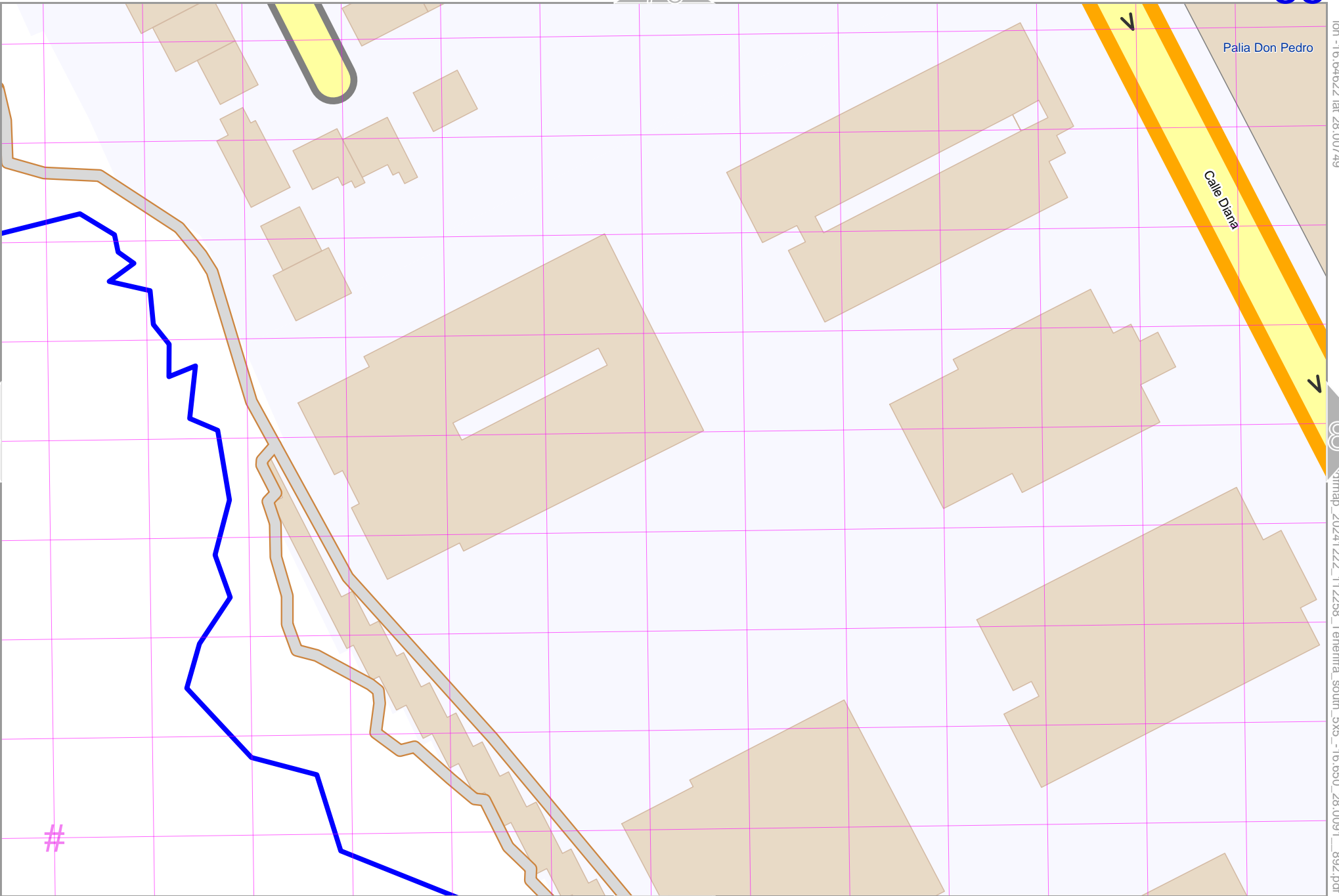
Palia Don Pedro

Calle Diana

lon -16.64893 lat 28.00587 [nom. scale = 1 / 1000]

stlmap_20241222_112258_Teneriffa_south_5x5_-16.650_28.0091_892.pdf

#



Map data © OpenStreetMap contributors

lon -16.64350 lat 28.00749

85

87

lon -16.64622 lat 28.00587 [nom. scale = 1 / 1000]

shimmap_20241222_112258_Teneriffa_south_5x5_-16.650_28.0091_892.pdf

Palia Don Pedro

Calle Diana

Calle de la Te

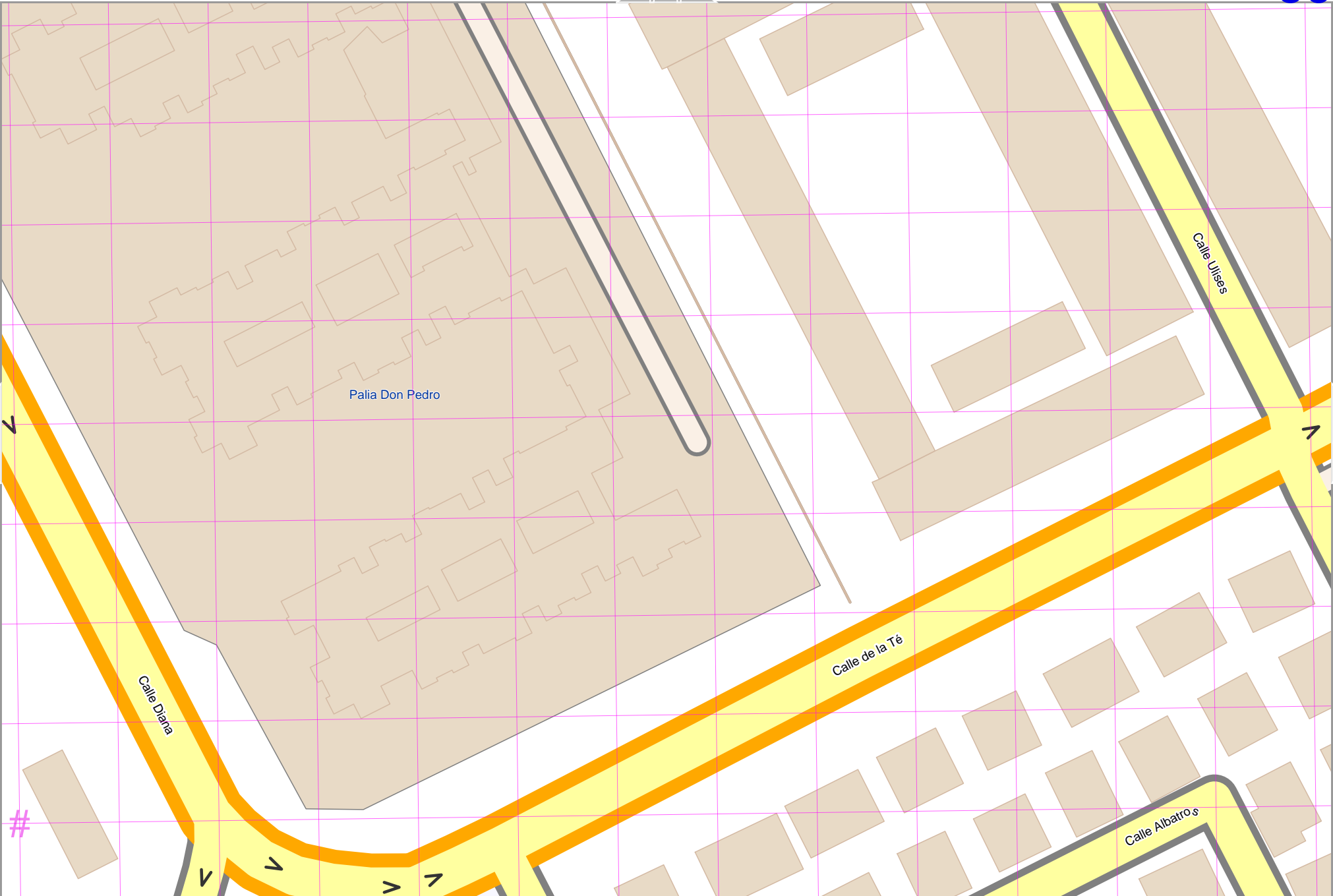
Calle Uises

Calle Albatros

#

101

UTM: 28 R easting 338.14 km northing 3098.96 km
UTM-Grid-width = 20m

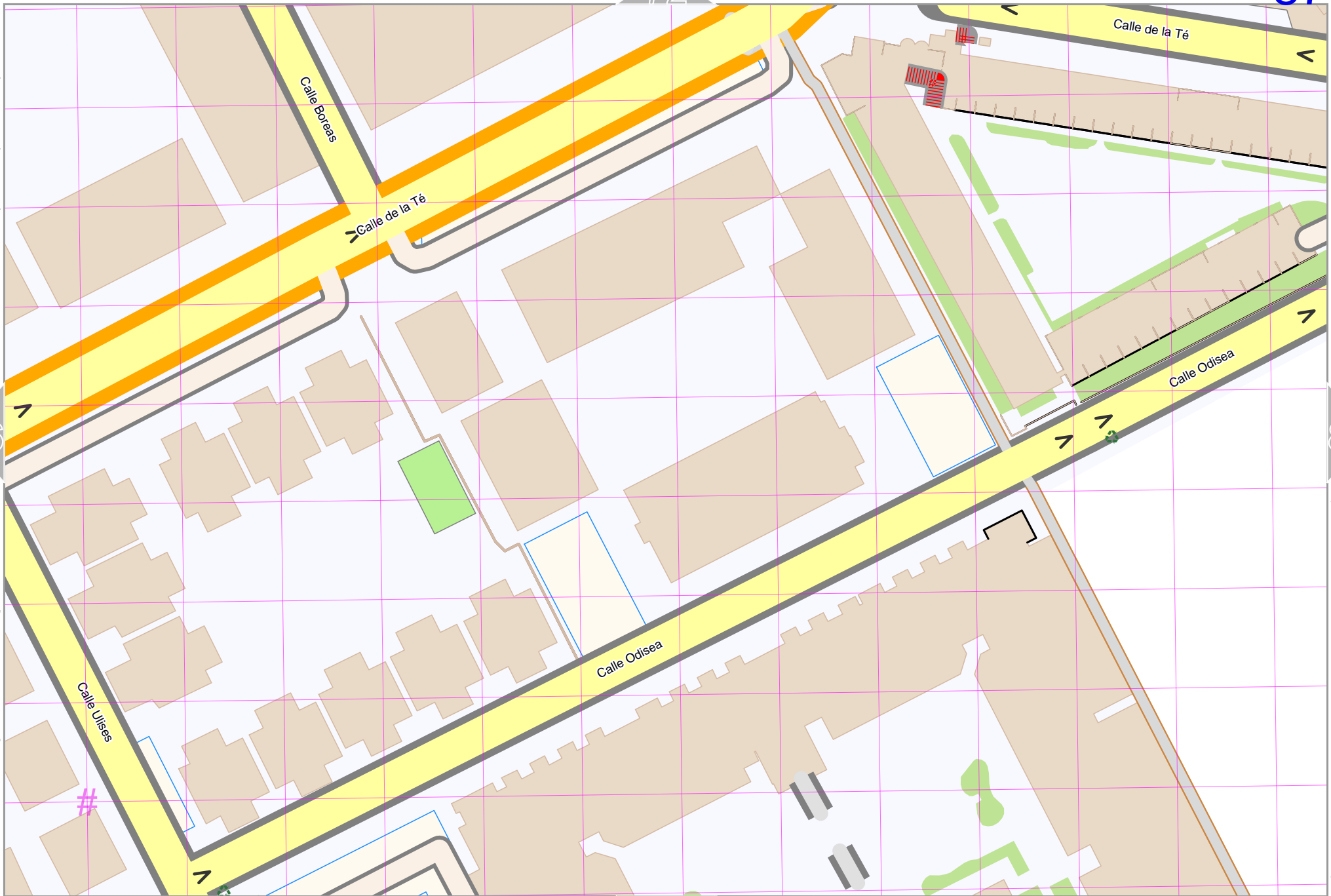


Map data © OpenStreetMap contributors

lon -16.64350 lat 28.00587 [nom. scale = 1 / 1000]

lon -16.64079 lat 28.00749

shimmap_20241222_112258_Teneriffa_south_5x5_-16.650_28.0091_892.pdf



UTM: 28 R easting 338.42 km northing 3098.96 km
 UTM-Grid-width = 20m

Map data © OpenStreetMap contributors

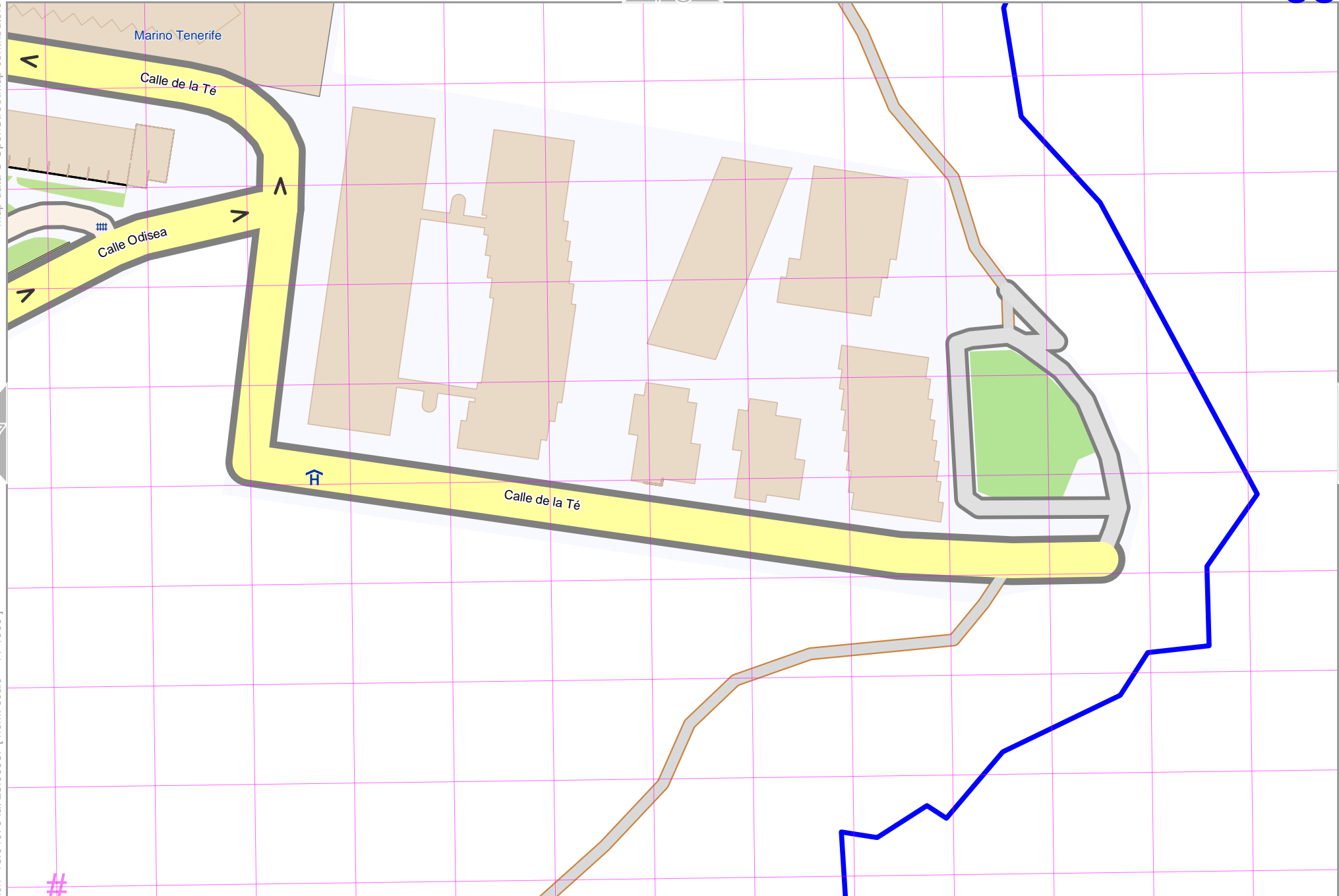
lon -16.63807 lat 28.00749

87

89

lon -16.64079 lat 28.00587 [nom. scale = 1 / 1000]

shimmap_20241222_112258_Teneriffa_south_5x5_-16.650_28.0091_892.pdf



#

UTM: 28 R easting 338.68 km northing 3098.94 km
UTM-Grid-width = 20m

103

Map data © OpenStreetMap contributors

lon -16.63536 lat 28.00749



lon -16.63807 lat 28.00587 [nom. scale = 1 / 1000]

stlmap_20241222_112258_Teneriffa_south_5x5_-16.650_28.0091_892.pdf

#

Map data © OpenStreetMap contributors

lon -16.63264 lat 28.00749



lon -16.63536 lat 28.00587 [nom. scale = 1 / 1000]

milmap_20241222_112258_Teneriffa_south_5x5_-16.650_28.0091_892.pdf

#

UTM: 28 R easting 339.22 km northing 3098.94 km
UTM-Grid-width = 20m

Map data © OpenStreetMap contributors

lon -16.62993 lat 28.00749

90

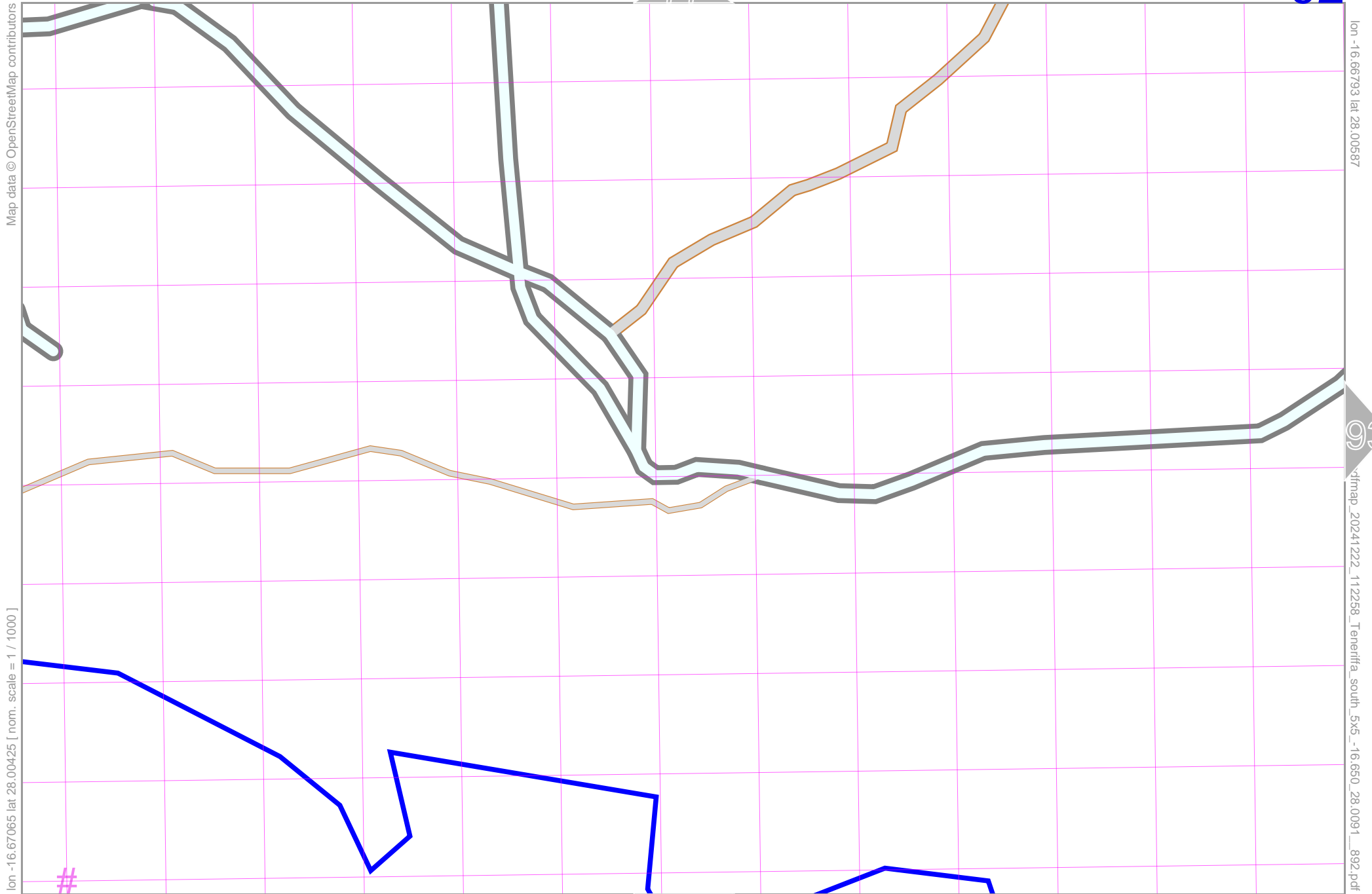
lon -16.63264 lat 28.00587 [nom. scale = 1 / 1000]

pdfmap_20241222_112258_Teneriffa_south_5x5_-16.650_28.0091_892.pdf

#

106

UTM: 28 R easting 339.48 km northing 3098.94 km
UTM-Grid-width = 20m



Map data © OpenStreetMap contributors

lon -16.66793 lat 28.00587

lon -16.67065 lat 28.00425 [nom. scale = 1 / 1000]

93

chmap_20241222_112258_Teneriffa_south_5x5_-16.650_28.0091_892.pdf

#

107

Map data © OpenStreetMap contributors

lon -16.66522 lat 28.00587

92

94

lon -16.66793 lat 28.00425 [nom. scale = 1 / 1000]

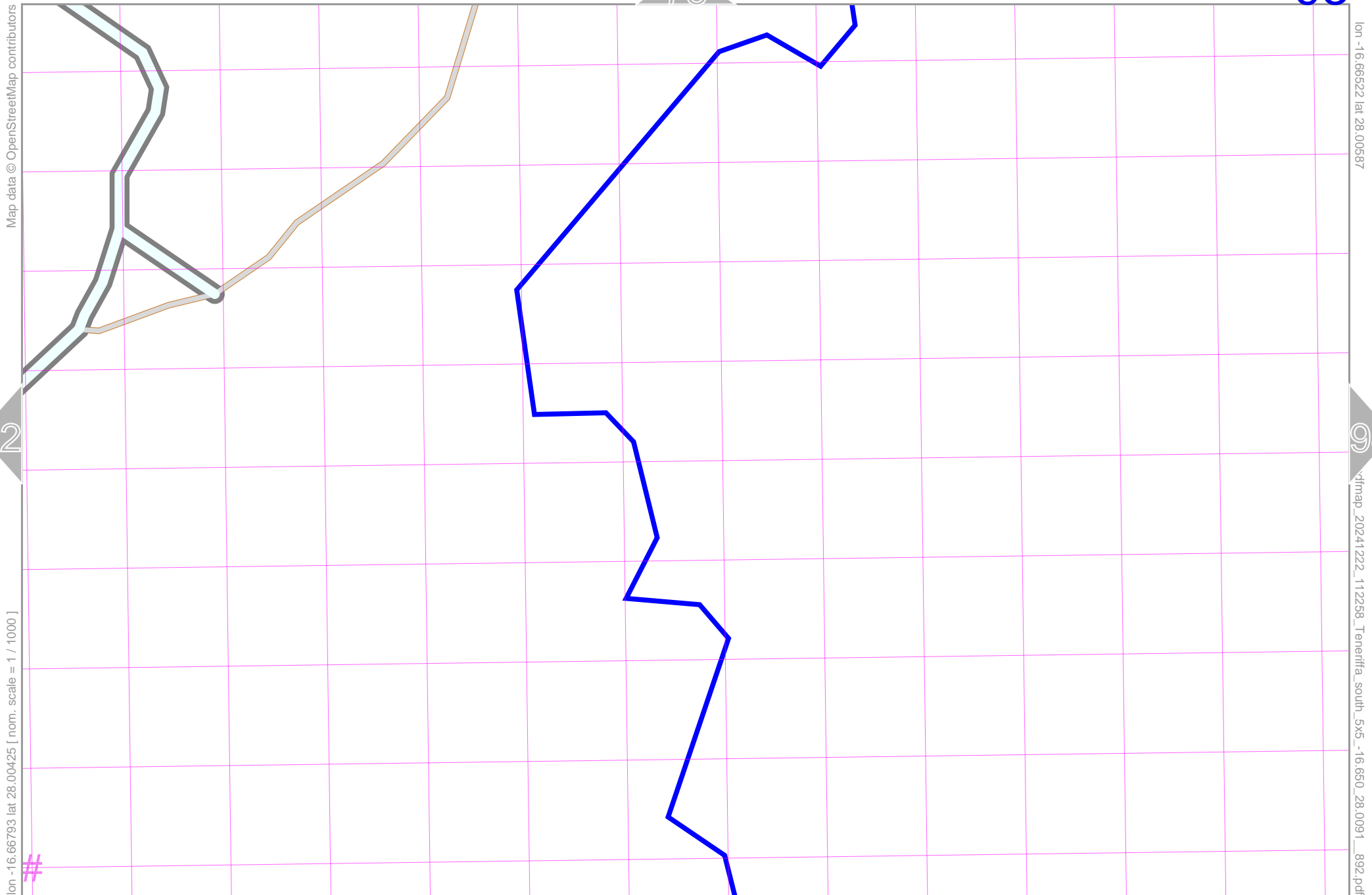
stlmap_20241222_112258_Teneriffa_south_5x5_-16.650_28.0091_892.pdf

78

108

UTM: 28 R easting 336.00 northing 3098.80
UTM-Grid-width = 20m

#



Map data © OpenStreetMap contributors

lon -16.66250 lat 28.00587

93

95

lon -16.66522 lat 28.00425 [nom. scale = 1 / 1000]

slmap_20241222_112258_Teneriffa_south_5x5_-16.650_28.0091_892.pdf

#

80

Map data © OpenStreetMap contributors

lon -16.66979 lat 28.00587

94

96

lon -16.66250 lat 28.00425 [nom. scale = 1 / 1000]

utmmap_20241222_112258_Teneriffa_south_5x5_-16.650_28.0091_892.pdf

#

110

UTM: 28 R easting 336.54 km northing 3098.80 km
UTM-Grid-width = 20m

Map data © OpenStreetMap contributors

lon -16.65708 lat 28.00587

95

97

lon -16.65979 lat 28.00425 [nom. scale = 1 / 1000]

lon -16.65028 lat 28.00911 [nom. scale = 1 / 1000]

UTM: 28 R easting 336.80 km northing 3098.80 km
UTM-Grid-width = 20m

111

Map data © OpenStreetMap contributors

lon -16.65436 lat 28.00587

96

98

lon -16.65708 lat 28.00425 [nom. scale = 1 / 1000]

utmmap_20241222_112258_Teneriffa_south_5x5_-16.650_28.0091_892.pdf

82

112

#

UTM: 29R easting 337.08 km northing 3098.78 km
UTM-Grid-width = 20m

Map data © OpenStreetMap contributors

lon -16.65165 lat 28.00587

lon -16.65436 lat 28.00425 [nom. scale = 1 / 1000]

milmap_20241222_112558_Teneriffa_south_5x5_-16.650_28.0091_892.pdf

#

UTM: 28 R easting 337.34 km northing 3098.78 km
UTM-Grid-width = 20m

Map data © OpenStreetMap contributors

lon -16.64893 lat 28.00587

lon -16.65165 lat 28.00425 [nom. scale = 1 / 1000]

!map_20241222_112258_Teneriffa_south_5x5_-16.650_28.0091_892.pdf

#

UTM: 28 R easting 337.62 km northing 3098.78 km
UTM-Grid-width = 20m

Map data © OpenStreetMap contributors



lon -16.64893 lat 28.00425 [nom. scale = 1 / 1000]

#

UTM: 28 R easting 337.88 km northing 3098.78 km
UTM-Grid-width = 20m

85

100

lon -16.64622 lat 28.00587

Calle de la Té



101

!map_20241222_112258_Teneriffa_south_5x5_-16.650_28.0091_892.pdf

115

Map data © OpenStreetMap contributors

lon -16.64622 lat 28.00425 [nom. scale = 1 / 1000]

UTM: 28 R easting 338.14 km northing 3098.78 km
UTM-Grid-width = 20m

86

101

lon -16.64350 lat 28.00587

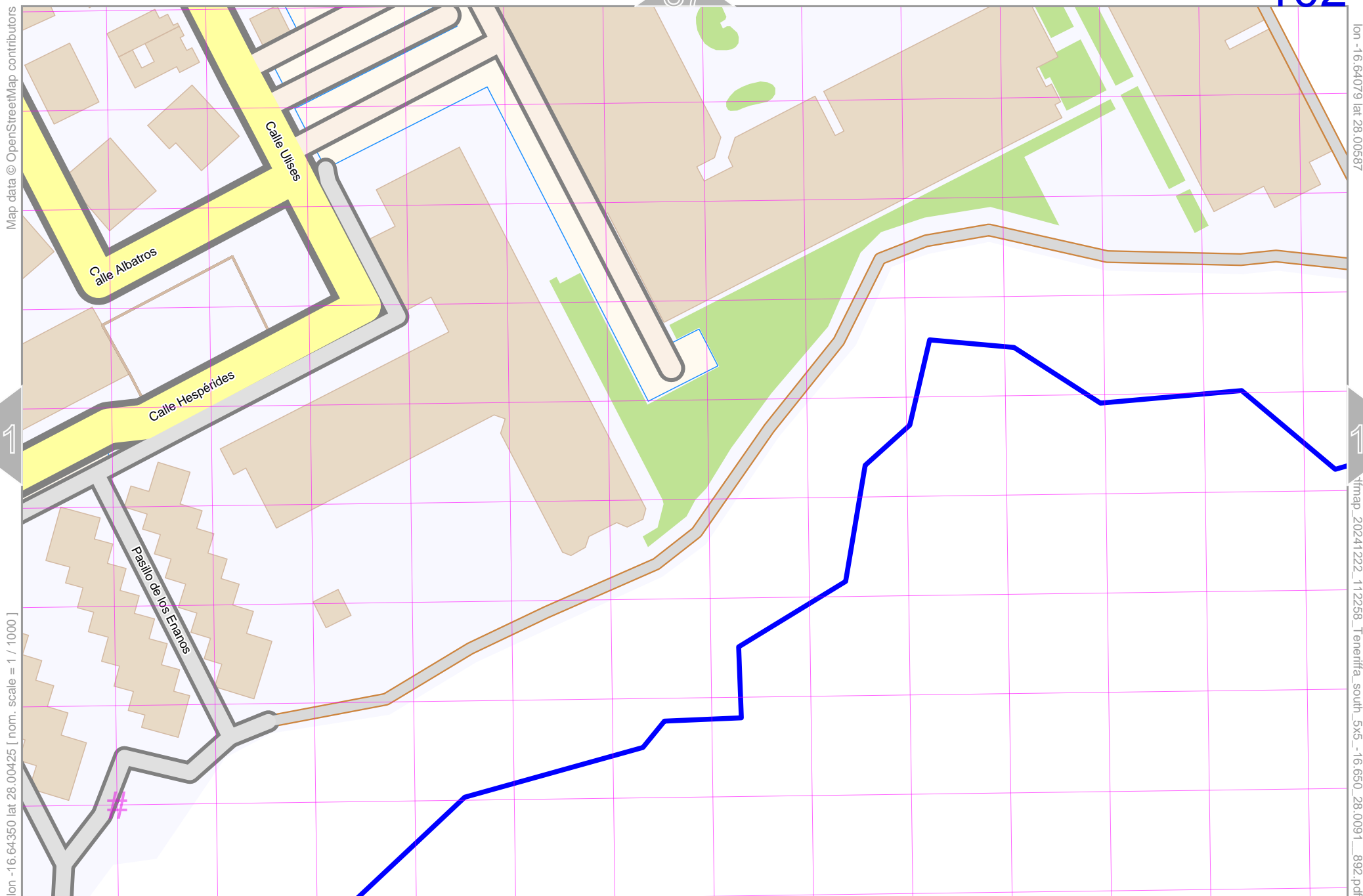
100

lon -16.65028 lat 28.00911

102

116





lon -16.64350 lat 28.00425 [nom. scale = 1 / 1000]

lon -16.64079 lat 28.00587
tmap_20241222_112258_Teneriffa_south_5x5_-16.650_28.0091_892.pdf

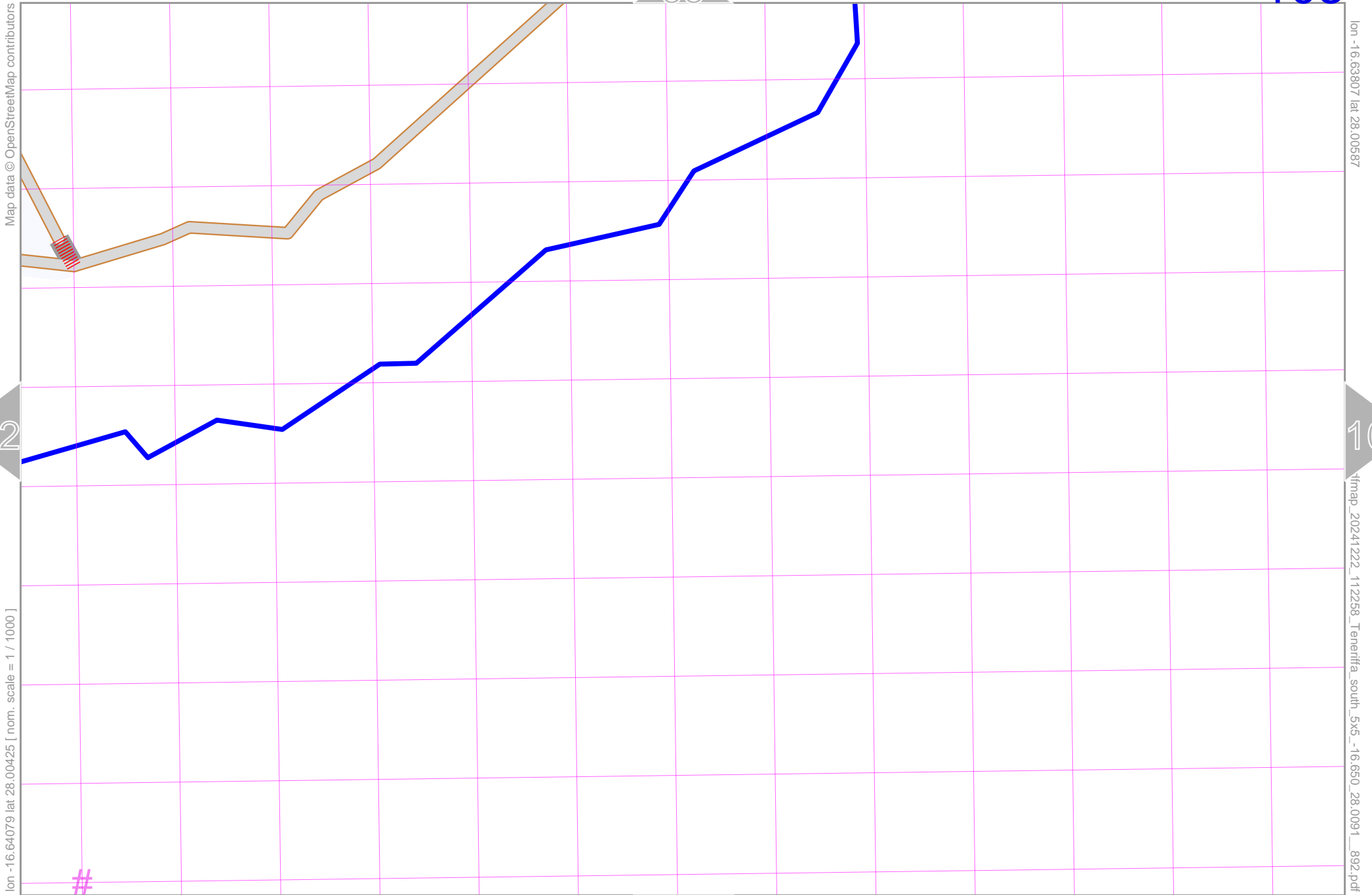
UTM: 28 R easting 338.42 km northing 3098.78 km
UTM-Grid-width = 20m

Teneriffa_south_5x5

top

103

88



UTM: 28 R easting 338.68 km northing 3098.76 km
UTM-Grid-width = 20m

118

Map data © OpenStreetMap contributors

lon -16.63536 lat 28.00587

lon -16.63807 lat 28.00425 [nom. scale = 1 / 1000]

!map_20241222_112258_Teneriffa_south_5x5_-16.650_28.0091_892.pdf

#

UTM: 28 R easting 338.94 km northing 3098.76 km
UTM-Grid-width = 20m

Map data © OpenStreetMap contributors

lon -16.63264 lat 28.00587

104

106

lon -16.63536 lat 28.00425 [nom. scale = 1 / 1000]

!map_20241222_112258_Teneriffa_south_5x5_-16.650_28.0091_892.pdf

#

120

UTM: 28 R easting 339.22 km northing 3098.76 km
UTM-Grid-width = 20m

Map data © OpenStreetMap contributors

lon -16.62993 lat 28.00587

pdfmap_20241222_112258_Teneriffa_south_5x5_-16.650_28.0091_892.pdf

lon -16.63264 lat 28.00425 [nom. scale = 1 / 1000]

#

UTM: 28 R easting 339.48 km northing 3098.76 km
UTM-Grid-width = 20m

Map data © OpenStreetMap contributors

lon -16.67065 lat 28.00262 [nom. scale = 1 / 1000]

lon -16.66793 lat 28.00425

lon -16.65028 lat 28.0091

92

107

108

#

Teneriffa_south_5x5

top

108

93

Map data © OpenStreetMap contributors

lon -16.66522 lat 28.00425

lon -16.66793 lat 28.00262 [nom. scale = 1 / 1000]

lon -16.66522 lat 28.00425

107

109

#

UTM: 28 R easting 336.00 km northing 3098.62 km
UTM-Grid-width = 20m

Map data © OpenStreetMap contributors

lon -16.66250 lat 28.00425

108

110

lon -16.66522 lat 28.00262 [nom. scale = 1 / 1000]

!map_20241222_11258_Teneriffa_south_5x5_-16.650_28.0091_892.pdf

#

UTM: 28 R easting 336.28 km northing 3098.62 km
UTM-Grid-width = 20m

Map data © OpenStreetMap contributors

lon -16.66979 lat 28.00425

109

111

lon -16.66250 lat 28.00262 [nom. scale = 1 / 1000]

!map_20241222_112258_Teneriffa_south_5x5_-16.650_28.0091_892.pdf

#

UTM: 28 R easting 336.54 km northing 3098.62 km
UTM-Grid-width = 20m

Teneriffa_south_5x5

96

111

top

Map data © OpenStreetMap contributors

lon -16.65708 lat 28.00425

110

112

lon -16.65979 lat 28.00262 [nom. scale = 1 / 1000]

!map_20241222_112258_Teneriffa_south_5x5_-16.650_28.0091_892.pdf

#

UTM: 28 R easting 336.80 km northing 3098.62 km
UTM-Grid-width = 20m

Map data © OpenStreetMap contributors

lon -16.65436 lat 28.00425

lon -16.65708 lat 28.00262 [nom. scale = 1 / 1000]

!map_20241222_11258_Teneriffa_south_5x5_-16.650_28.0091_892.pdf

111

113

#

UTM: 28 R easting 337.08 km northing 3098.60 km
UTM-Grid-width = 20m

Map data © OpenStreetMap contributors

lon -16.65165 lat 28.00425

lon -16.65436 lat 28.00262 [nom. scale = 1 / 1000]

!map_20241222_112258_Teneriffa_south_5x5_-16.650_28.0091_892.pdf

#

UTM: 28 R easting 337.34 km northing 3098.60 km
UTM-Grid-width = 20m

Map data © OpenStreetMap contributors

lon -16.64893 lat 28.00425

113

115

lon -16.65165 lat 28.00262 [nom. scale = 1 / 1000]

!map_20241222_112258_Teneriffa_south_5x5_-16.650_28.0091_892.pdf

#

UTM: 28 R easting 337.60 km northing 3098.60 km
UTM-Grid-width = 20m

Map data © OpenStreetMap contributors

lon -16.64622 lat 28.00425

lon -16.64893 lat 28.00262 [nom. scale = 1 / 1000]

lon -16.65028 lat 28.00918 [nom. scale = 1 / 1000]

#

UTM: 28 R easting 337.88 km northing 3098.60 km
UTM-Grid-width = 20m

114

116

Map data © OpenStreetMap contributors

lon -16.64079 lat 28.00425

lon -16.64350 lat 28.00262 [nom. scale = 1 / 1000]

!map_20241222_112258_Teneriffa_south_5x5_-16.650_28.0091_892.pdf

116

118

#

UTM: 28 R easting 338.40 km northing 3098.60 km
UTM-Grid-width = 20m

Map data © OpenStreetMap contributors

lon -16.63807 lat 28.00425

117

119

lon -16.64079 lat 28.00262 [nom. scale = 1 / 1000]

!map_20241222_112258_Teneriffa_south_5x5_-16.650_28.0091_892.pdf

#

UTM: 28 R easting 338.68 km northing 3098.58 km
UTM-Grid-width = 20m

Map data © OpenStreetMap contributors

lon -16.63536 lat 28.00425

lon -16.63807 lat 28.00262 [nom. scale = 1 / 1000]

!map_20241222_112258_Teneriffa_south_5x5_-16.650_28.0091_892.pdf

118

120

#

UTM: 28 R easting 338.94 km northing 3098.58 km
UTM-Grid-width = 20m

Map data © OpenStreetMap contributors

lon -16.63264 lat 28.00425

lon -16.63536 lat 28.00262 [nom. scale = 1 / 1000]

lon -16.63264 lat 28.00425

119

121

UTM: 28 R easting 339.20 km northing 3098.58 km
UTM-Grid-width = 20m

Map data © OpenStreetMap contributors

lon -16.62993 lat 28.00425

120

pdfmap_20241222_112258_Teneriffa_south_5x5_-16.650_28.0091_892.pdf

lon -16.63264 lat 28.00262 [nom. scale = 1 / 1000]

#

UTM: 28 R easting 339.48 km northing 3098.58 km
UTM-Grid-width = 20m