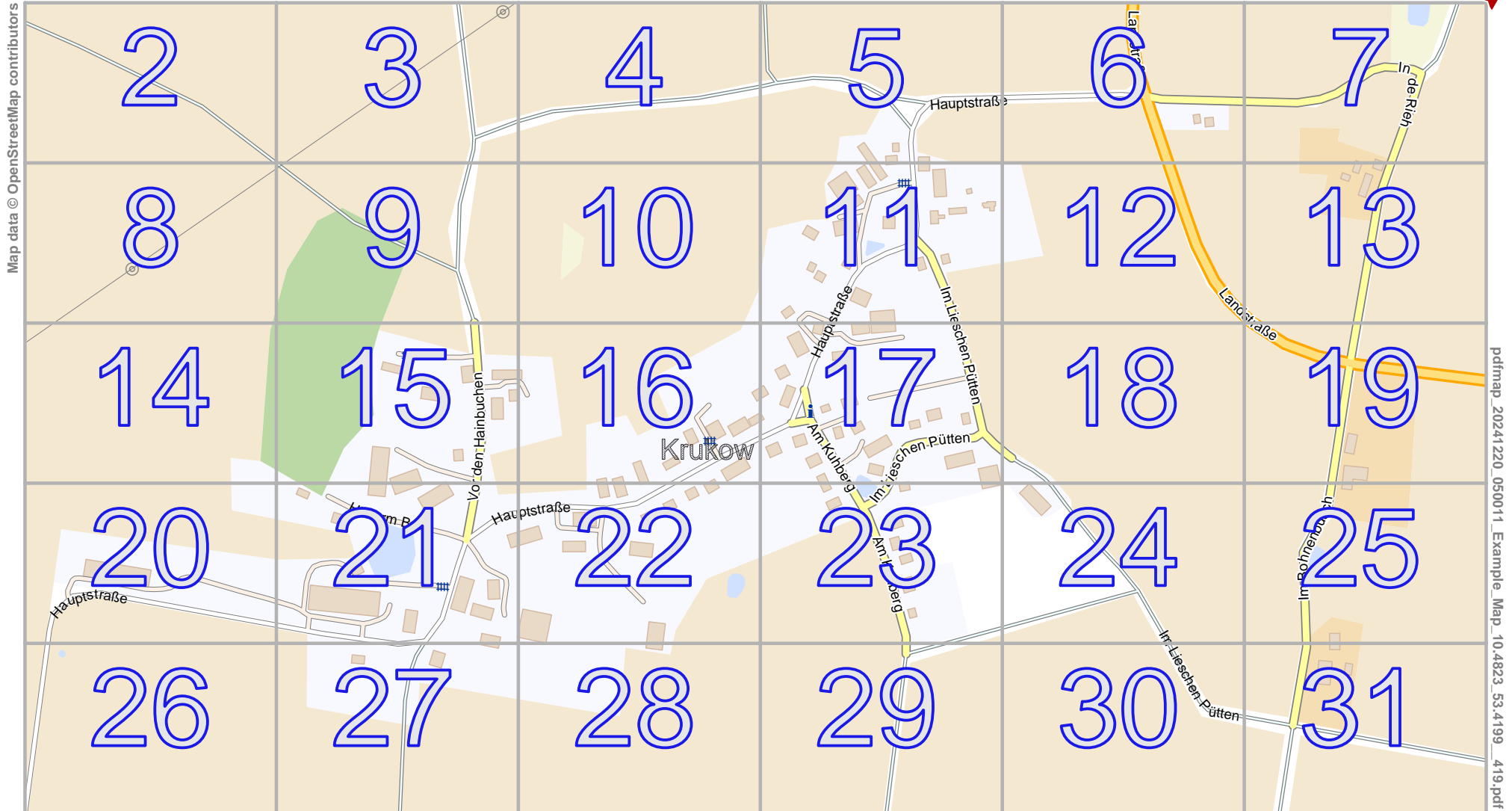


Example_Map

lon 10.49407 lat 53.42385



Map data © OpenStreetMap contributors

pdfmap_20241220_050011_Example_Map_10.4823_53.4199_419.pdf

lon 10.47073 lat 53.41612
[nom. scale = 1 / 6000]



Map data © OpenStreetMap contributors

lon 10.47073 lat 53.42223 [nom. scale = 1 / 1000]

lon 10.47475 lat 53.42385

pdfmap_20241220_050011_Example_Map_10.4823_53.4199_419.pdf

0 10 m 100 m





Example_Map

Map data © OpenStreetMap contributors

lon 10.47459 lat 53.42223 [nom. scale = 1 / 1000]

0 10 m 100 m

3

lon 10.47861 lat 53.42385

2

4

pdfmap_20241220_050011_Example_Map_10.4823_53.4199_419.pdf

9

top



Map data © OpenStreetMap contributors

lon 10.48248 lat 53.42385



lon 10.47846 lat 53.42223 [nom. scale = 1 / 1000]

pdfmap_20241220_050011_Example_Map_10.4823_53.4199_419.pdf

0 10 m 100 m





Map data © OpenStreetMap contributors

lon 10.48634 lat 53.42385



lon 10.48233 lat 53.42223 [nom. scale = 1 / 1000]

pdfmap_20241220_050011_Example_Map_10.4823_53.4199_419.pdf

0 10 m 100 m



Hauptstraße

2

4



Map data © OpenStreetMap contributors

lon 10.49021 lat 53.42385



lon 10.48619 lat 53.42223 [nom. scale = 1 / 1000]

pdfmap_20241220_050011_Example_Map_10.4823_53.4199_419.pdf

Hauptstraße

Landstraße

In de Rieh

Landstraße

1



0 10 m 100 m



Map data © OpenStreetMap contributors



lon 10.49006 lat 53.42223 [nom. scale = 1 / 1000]

0 10 m 100 m



13

In de Rieh

lon 10.49407 lat 53.42385 pdfmap_20241220_050011_Example_Map_10.4823_53.4199_419.pdf





Example_Map

Map data © OpenStreetMap contributors

lon 10.47459 lat 53.42070 [nom. scale = 1 / 1000]

0 10 m 100 m

3

9

lon 10.47861 lat 53.42232



10

pdfmap_20241220_050011_Example_Map_10.4823_53.4199_419.pdf

15

top





Example_Map

10

top

Map data © OpenStreetMap contributors

lon 10.48248 lat 53.42232



lon 10.47846 lat 53.42070 [nom. scale = 1 / 1000]

pdfmap_20241220_050011_Example_Map_10.4823_53.4199_419.pdf

4

16

0 10 m 100 m





Example_Map

12

top

Map data © OpenStreetMap contributors

6

lon 10.49021 lat 53.42232

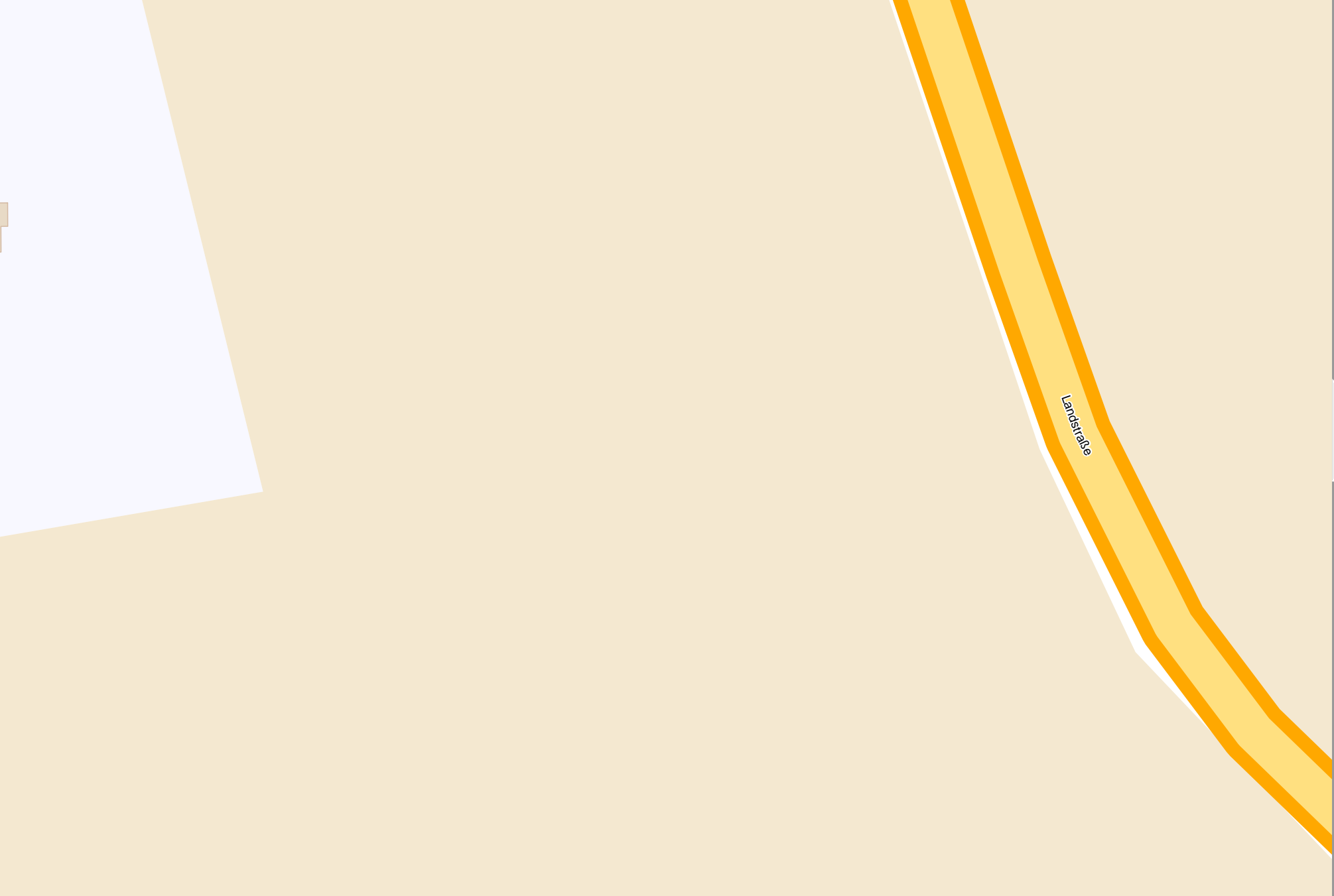
11

13

lon 10.48619 lat 53.42070 [nom. scale = 1 / 1000]

pdfmap_20241220_050011_Example_Map_10.4823_53.4199_419.pdf

18





Map data © OpenStreetMap contributors

12

lon 10.49006 lat 53.42070 [nom. scale = 1 / 1000]



Landstraße

0 10 m 100 m

7



2

19



In de Rieh

lon 10.49407 lat 53.42232

pdfmap_20241220_050011_Example_Map_10.4823_53.4199_419.pdf



Map data © OpenStreetMap contributors

lon 10.47861 lat 53.42079

14

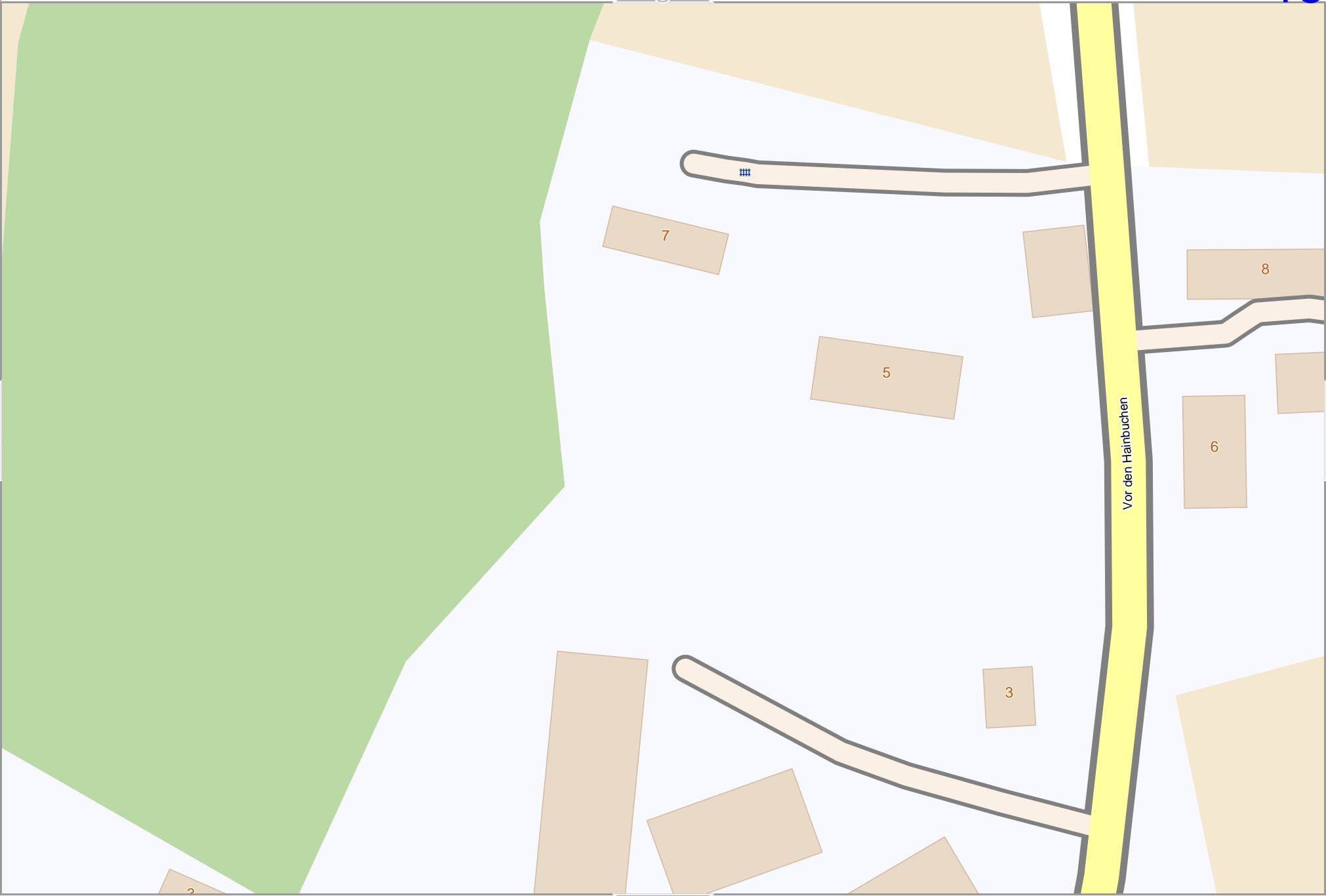
16

lon 10.47459 lat 53.41918 [nom. scale = 1 / 1000]

pdfmap_20241220_050011_Example_Map_10.4823_53.4199_419.pdf

0 10 m 100 m

21





Map data © OpenStreetMap contributors

lon 10.48248 lat 53.42079

15

17

lon 10.47846 lat 53.41918 [nom. scale = 1 / 1000]

pdfmap_20241220_050011_Example_Map_10.4823_53.4199_419.pdf

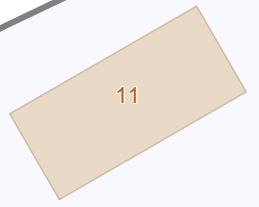
10

22



Krukow

Hauptstraße





lon 10.48233 lat 53.41918 [nom. scale = 1 / 1000]

lon 10.48634 lat 53.42079

pdfmap_20241220_050011_Example_Map_10.4823_53.4199_419.pdf



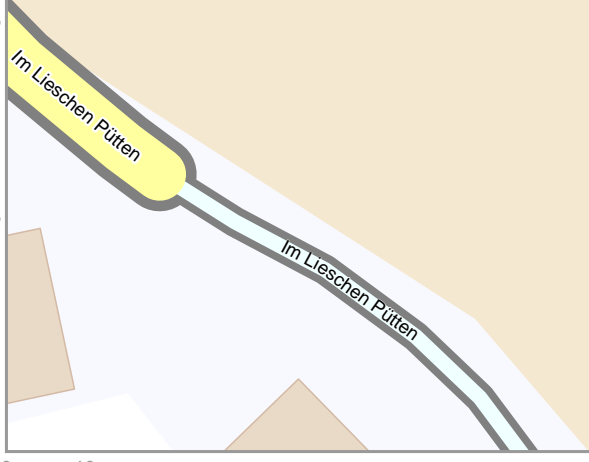


Map data © OpenStreetMap contributors

lon 10.49021 lat 53.42079

lon 10.48619 lat 53.41918 [nom. scale = 1 / 1000]

pdfmap_20241220_050011_Example_Map_10.4823_53.4199_419.pdf



0 10 m 100 m



Map data © OpenStreetMap contributors

lon 10.49006 lat 53.41918 [nom. scale = 1 / 1000]

0 10 m 100 m

18

13

In de Rieh

Landstraße

Im Bohnenbusch

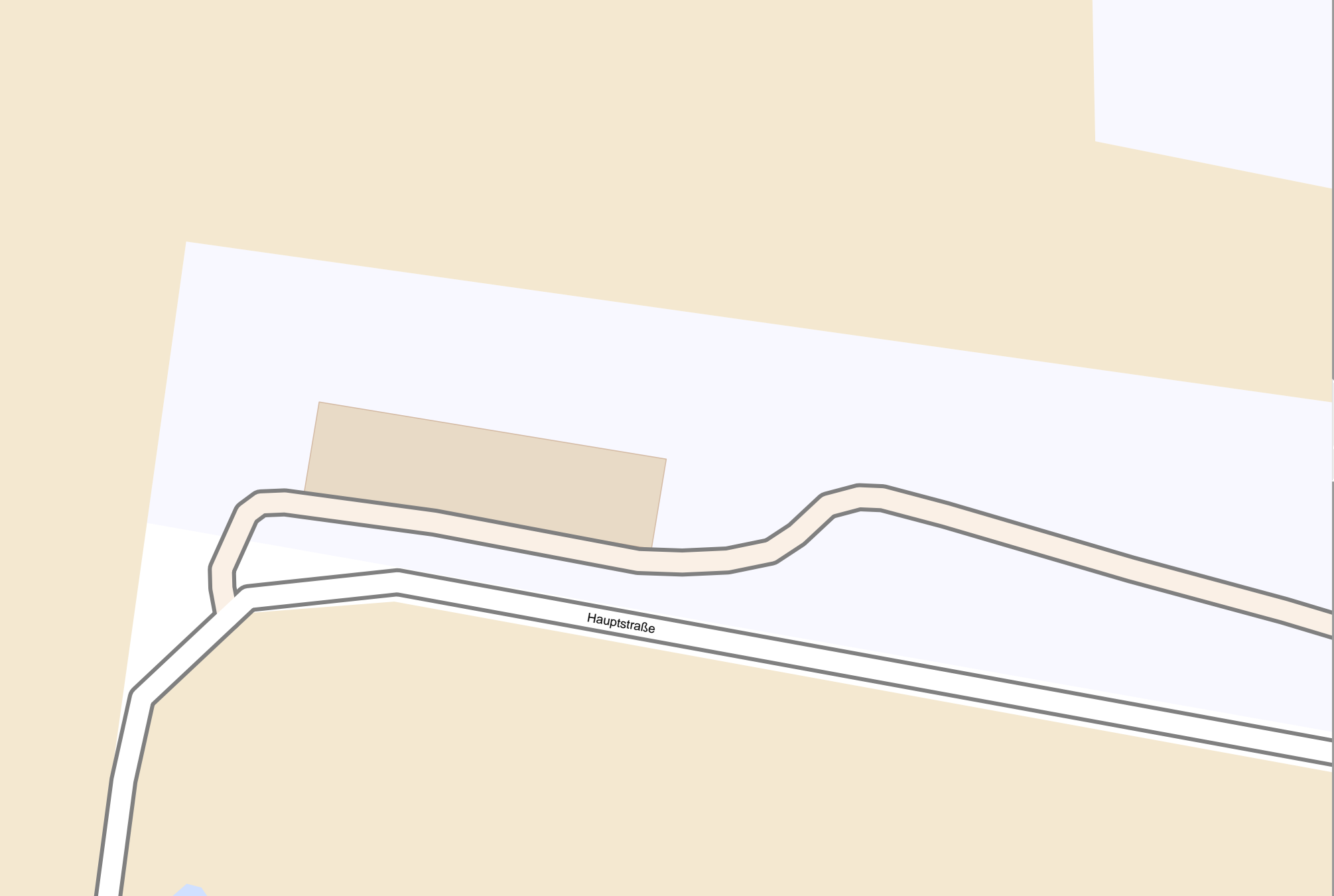
2

Bohnenbusch

25



Hauptstraße





Map data © OpenStreetMap contributors

lon 10.47861 lat 53.41927

20

22

lon 10.47459 lat 53.41765 [nom. scale = 1 / 1000]

pdfmap_20241220_050011_Example_Map_10.4823_53.4199_419.pdf

15

27





Map data © OpenStreetMap contributors

lon 10.48248 lat 53.41927

Hauptstraße

19a

24

22

16

15

13

17

19

21

23

lon 10.47846 lat 53.41765 [nom. scale = 1 / 1000]

pdfmap_20241220_050011_Example_Map_10.4823_53.4199_419.pdf

28

0 10 m 100 m



Map data © OpenStreetMap contributors

lon 10.48634 lat 53.41927

22

24

lon 10.48233 lat 53.41765 [nom. scale = 1 / 1000]

pdfmap_20241220_050011_Example_Map_10.4823_53.4199_419.pdf

17

29

An Kurbeg

Im Lieschen Pütten

An Kurbeg

2

6

3

5

7

9

11





Map data © OpenStreetMap contributors

lon 10.49021 lat 53.41927

23

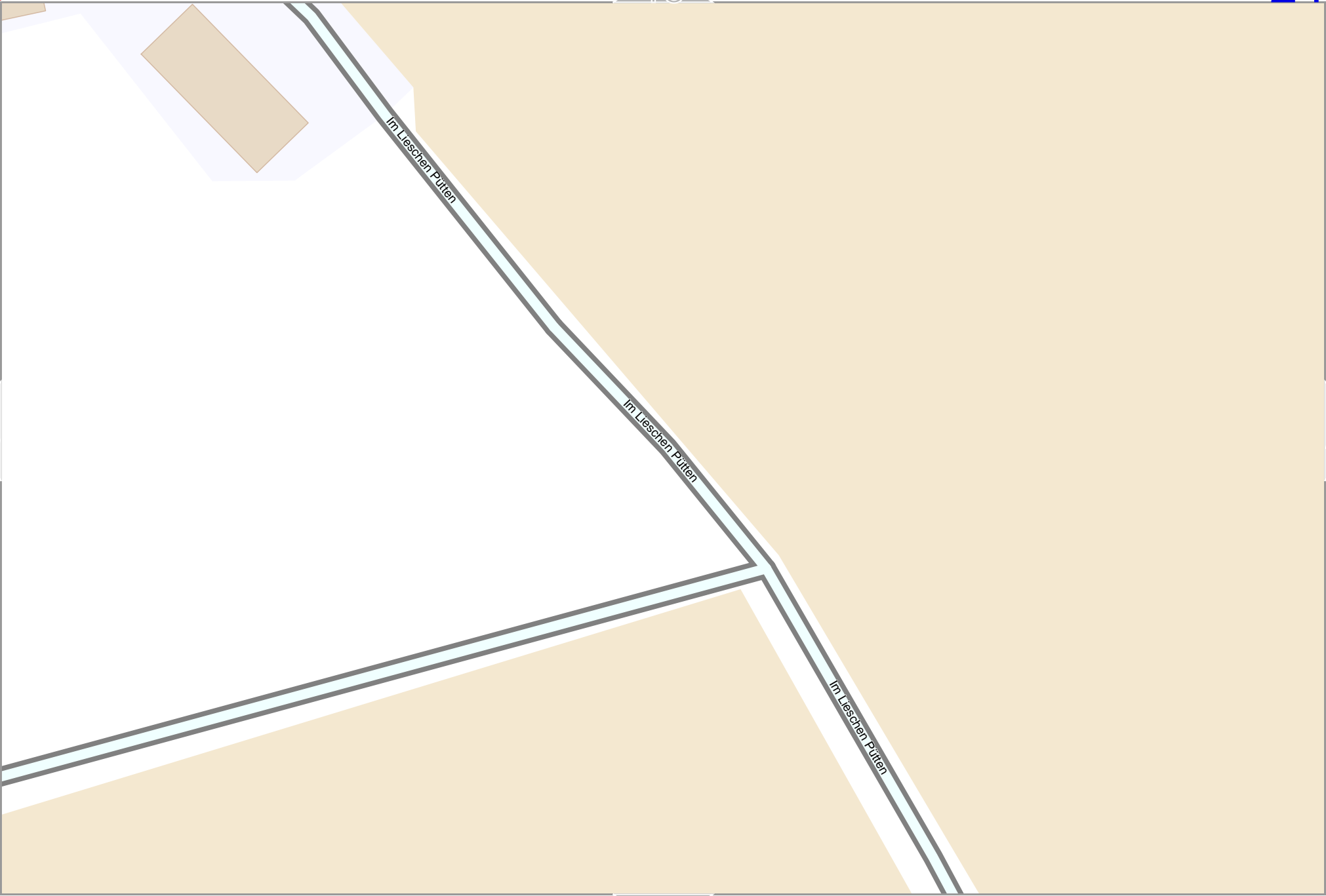
25

lon 10.48619 lat 53.41765 [nom. scale = 1 / 1000]

pdfmap_20241220_050011_Example_Map_10.4823_53.4199_419.pdf

0 10 m 100 m

30





Map data © OpenStreetMap contributors

Bohnenbusch

19

lon 10.49407 lat 53.41927

24

Im Bohnenbusch

lon 10.49006 lat 53.41765 [nom. scale = 1 / 1000]

pdfmap_20241220_050011_Example_Map_10.4823_53.4199_419.pdf

0 10 m 100 m

31



Example_Map

20

26

top

Map data © OpenStreetMap contributors

lon 10.47073 lat 53.41612 [nom. scale = 1 / 1000]

lon 10.47475 lat 53.41774

pdfmap_20241220_050011_Example_Map_10.4823_53.4199_419.pdf

Hauptstraße

27

0 10 m 100 m



Map data © OpenStreetMap contributors

lon 10.47861 lat 53.41774

21a

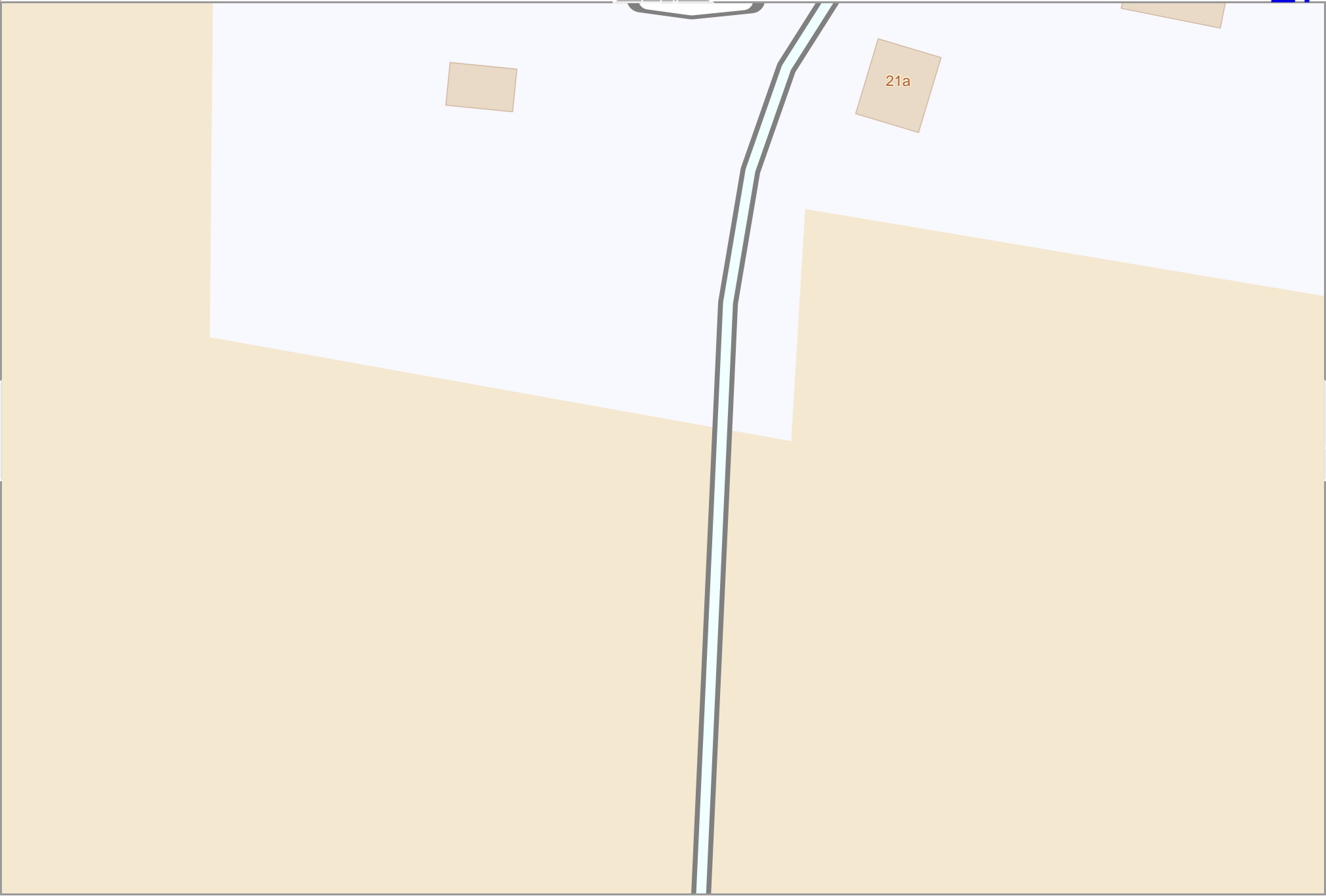
21

26

28

lon 10.47459 lat 53.41612 [nom. scale = 1 / 1000]

pdfmap_20241220_050011_Example_Map_10.4823_53.4199_419.pdf





Example_Map

28

top

Map data © OpenStreetMap contributors

22

27

29

lon 10.47846 lat 53.41612 [nom. scale = 1 / 1000]

lon 10.48248 lat 53.41774

pdfmap_20241220_050011_Example_Map_10.4823_53.4199_419.pdf





Example_Map

Map data © OpenStreetMap contributors

23

29

lon 10.48634 lat 53.41774

28

30

lon 10.48233 lat 53.41612 [nom. scale = 1 / 1000]

pdfmap_20241220_050011_Example_Map_10.4823_53.4199_419.pdf

0 10 m 100 m



www.milvusmap.eu



creative commons



top



Map data © OpenStreetMap contributors

lon 10.48619 lat 53.41612 [nom. scale = 1 / 1000]

lon 10.49021 lat 53.41774

Im Lieschen Pflöten

pdfmap_20241220_050011_Example_Map_10.4823_53.4199_419.pdf

0 10 m 100 m



Map data © OpenStreetMap contributors

lon 10.49407 lat 53.41774

30

25

4

Im Bohnenbusch

Im Lieschen Pütten

lon 10.49006 lat 53.41612 [nom. scale = 1 / 1000]

pdfmap_20241220_050011_Example_Map_10.4823_53.4199_419.pdf

