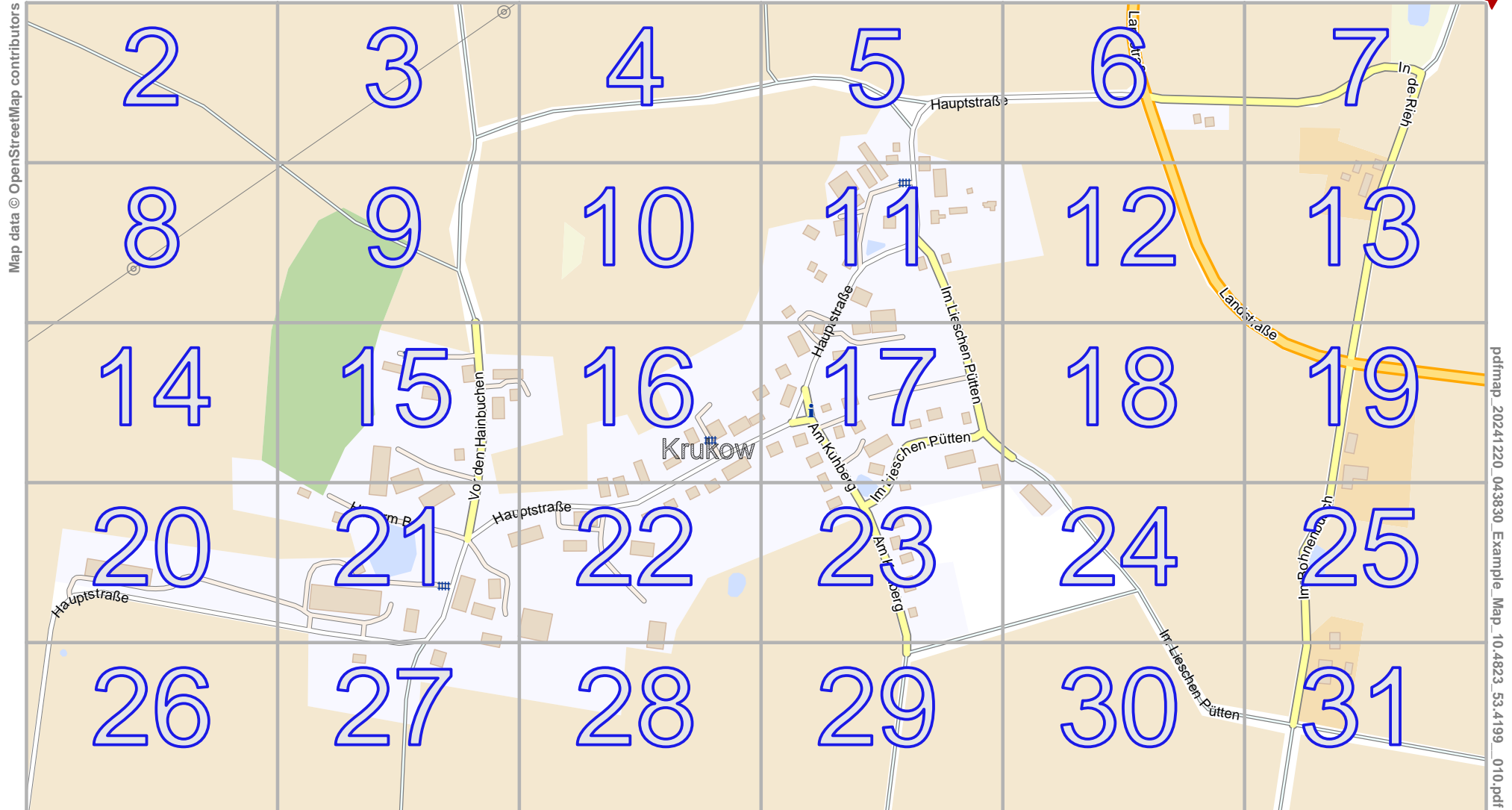


Example_Map

lon 10.49407 lat 53.42385



Map data © OpenStreetMap contributors

pdfmap_20241220_043830_Example_Map_10.4823_53.4199_010.pdf

lon 10.47073 lat 53.41612
[nom. scale = 1 / 6000]



Map data © OpenStreetMap contributors

lon 10.47073 lat 53.42223 [nom. scale = 1 / 1000]

lon 10.47475 lat 53.42385

pdfmap_20241220_043830_Example_Map_10.4823_53.4199_010.pdf

0 10 m 100 m





Example_Map

Map data © OpenStreetMap contributors

lon 10.47459 lat 53.42223 [nom. scale = 1 / 1000]

0 10 m 100 m

3

lon 10.47861 lat 53.42385

2

4

pdfmap_20241220_043830_Example_Map_10.4823_53.4199_010.pdf

9

top



Map data © OpenStreetMap contributors

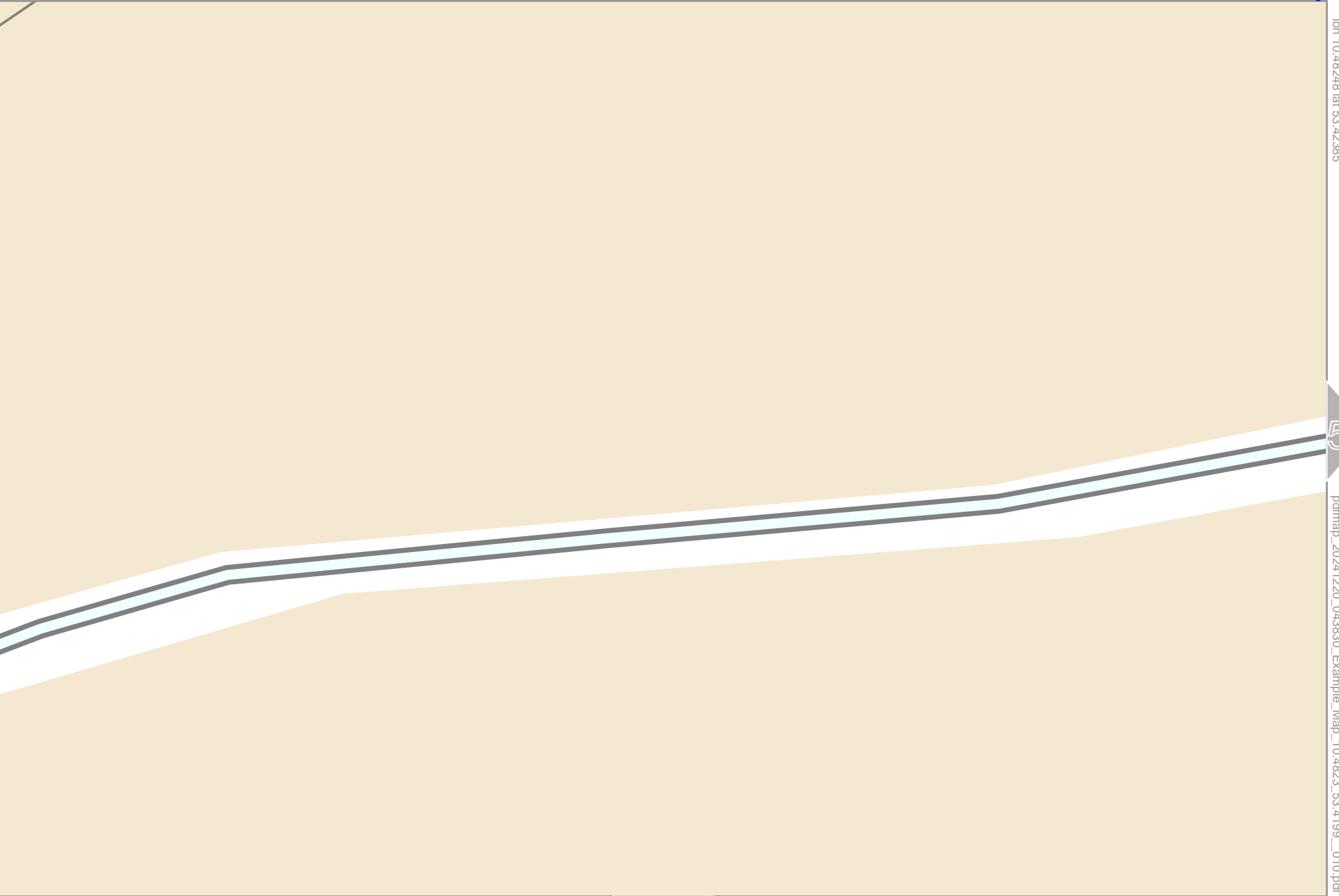
lon 10.48248 lat 53.42385

lon 10.47846 lat 53.42223 [nom. scale = 1 / 1000]

pdfmap_20241220_043830_Example_Map_10.4823_53.4199_010.pdf

0 10 m 100 m

10





Map data © OpenStreetMap contributors

lon 10.48634 lat 53.42385



lon 10.48233 lat 53.42223 [nom. scale = 1 / 1000]

pdfmap_20241220_043830_Example_Map_10.4823_53.4199_010.pdf

0 10 m 100 m



Hauptstraße

2

4



Map data © OpenStreetMap contributors

lon 10.49021 lat 53.42385



lon 10.48619 lat 53.42223 [nom. scale = 1 / 1000]

pdfmap_20241220_043830_Example_Map_10.4823_53.4199_010.pdf

Hauptstraße

Landstraße

In de Rieh

Landstraße

1



0 10 m 100 m






Map data © OpenStreetMap contributors



lon 10.49006 lat 53.42223 [nom. scale = 1 / 1000]

0 10 m 100 m



13

In de Rieh

lon 10.49407 lat 53.42385

pdfmap_20241220_043830_Example_Map_10.4823_53.4199_010.pdf



Example_Map

Map data © OpenStreetMap contributors

lon 10.47073 lat 53.42070 [nom. scale = 1 / 1000]

0 10 m 100 m

lon 10.47073 lat 53.42070 [nom. scale = 1 / 1000]

2

8

lon 10.47475 lat 53.42232



pdfmap_20241220_043830_Example_Map_10.4823_53.4199_010.pdf

14

www.milvusmap.eu

top



Example_Map

Map data © OpenStreetMap contributors

lon 10.47459 lat 53.42070 [nom. scale = 1 / 1000]

0 10 m 100 m

3

9

lon 10.47861 lat 53.42232

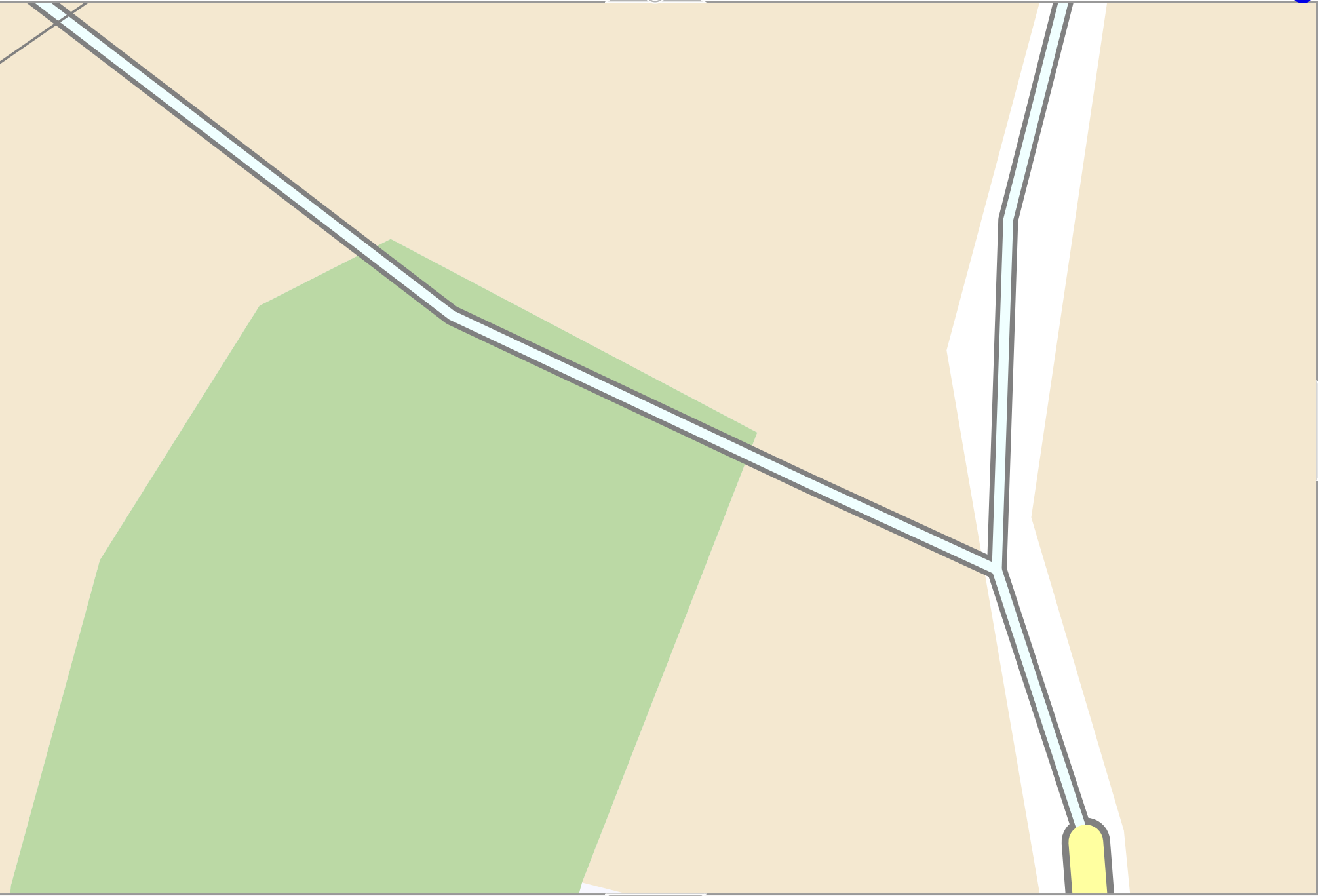


10

pdfmap_20241220_043830_Example_Map_10.4823_53.4199_010.pdf

15

top





Example_Map

10

top

Map data © OpenStreetMap contributors

lon 10.48248 lat 53.42232



lon 10.47846 lat 53.42070 [nom. scale = 1 / 1000]

pdfmap_20241220_043830_Example_Map_10.4823_53.4199_010.pdf

4

16

0 10 m 100 m



Map data © OpenStreetMap contributors

lon 10.48233 lat 53.42070 [nom. scale = 1 / 1000]

lon 10.48634 lat 53.42232

pdfmap_20241220_043830_Example_Map_10.4823_53.4199_010.pdf

10

12

5

17





Example_Map

12

top

Map data © OpenStreetMap contributors

11

13

lon 10.48619 lat 53.42070 [nom. scale = 1 / 1000]

lon 10.49021 lat 53.42232

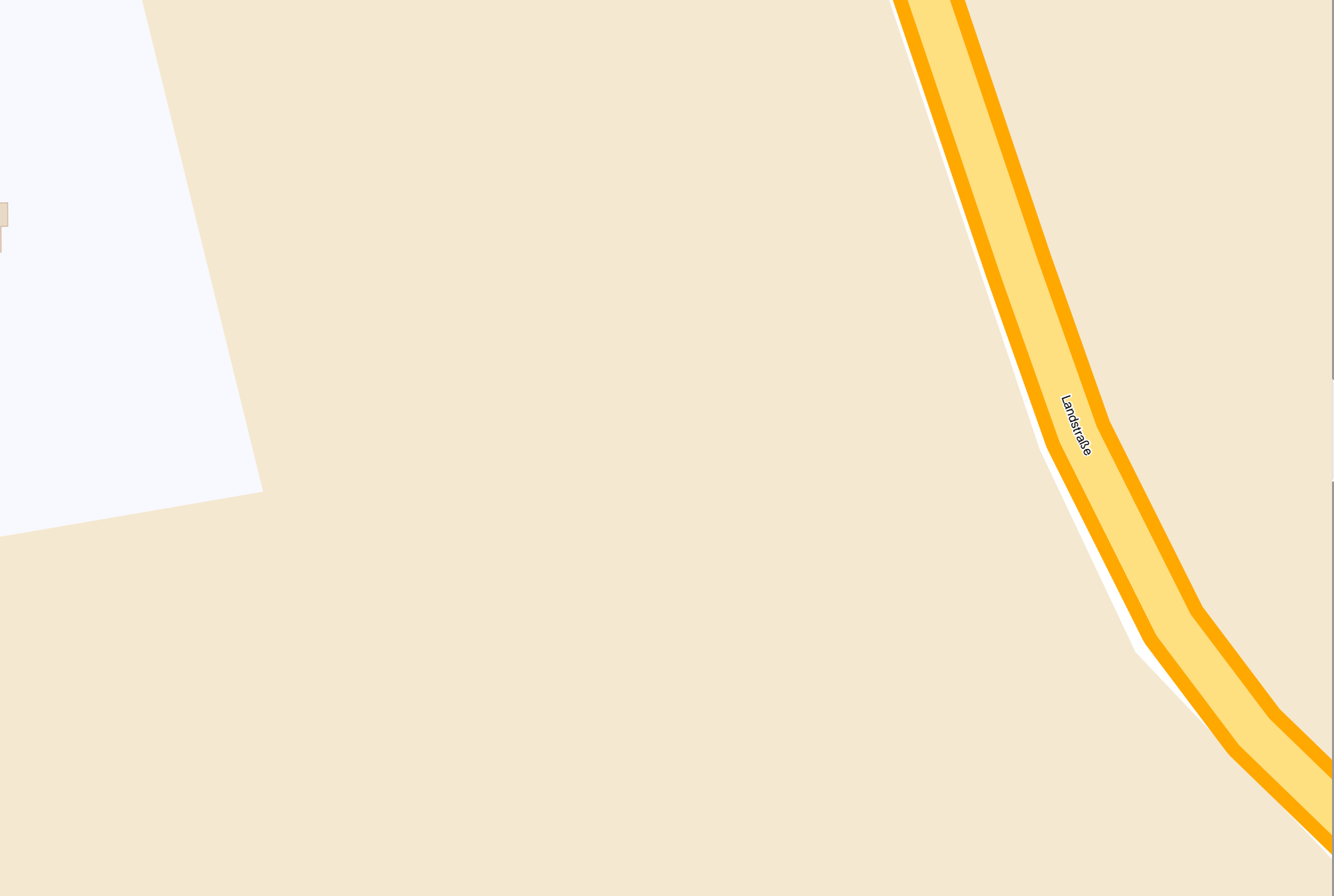
pdfmap_20241220_043830_Example_Map_10.4823_53.4199_010.pdf

6

18



Landstraße





Map data © OpenStreetMap contributors

12

lon 10.49006 lat 53.42070 [nom. scale = 1 / 1000]

7

19

2

In de Rieh

Landstraße






Example_Map

Map data © OpenStreetMap contributors

lon 10.47073 lat 53.41918 [nom. scale = 1 / 1000]

0 10 m 100 m



14

lon 10.47475 lat 53.42079

15

pdfmap_20241220_043830_Example_Map_10.4823_53.4199_010.pdf

top

20



Map data © OpenStreetMap contributors

lon 10.47459 lat 53.41918 [nom. scale = 1 / 1000]

lon 10.47861 lat 53.42079

pdfmap_20241220_043830_Example_Map_10.4823_53.4199_010.pdf

14

16

9

21

0 10 m 100 m

2

7

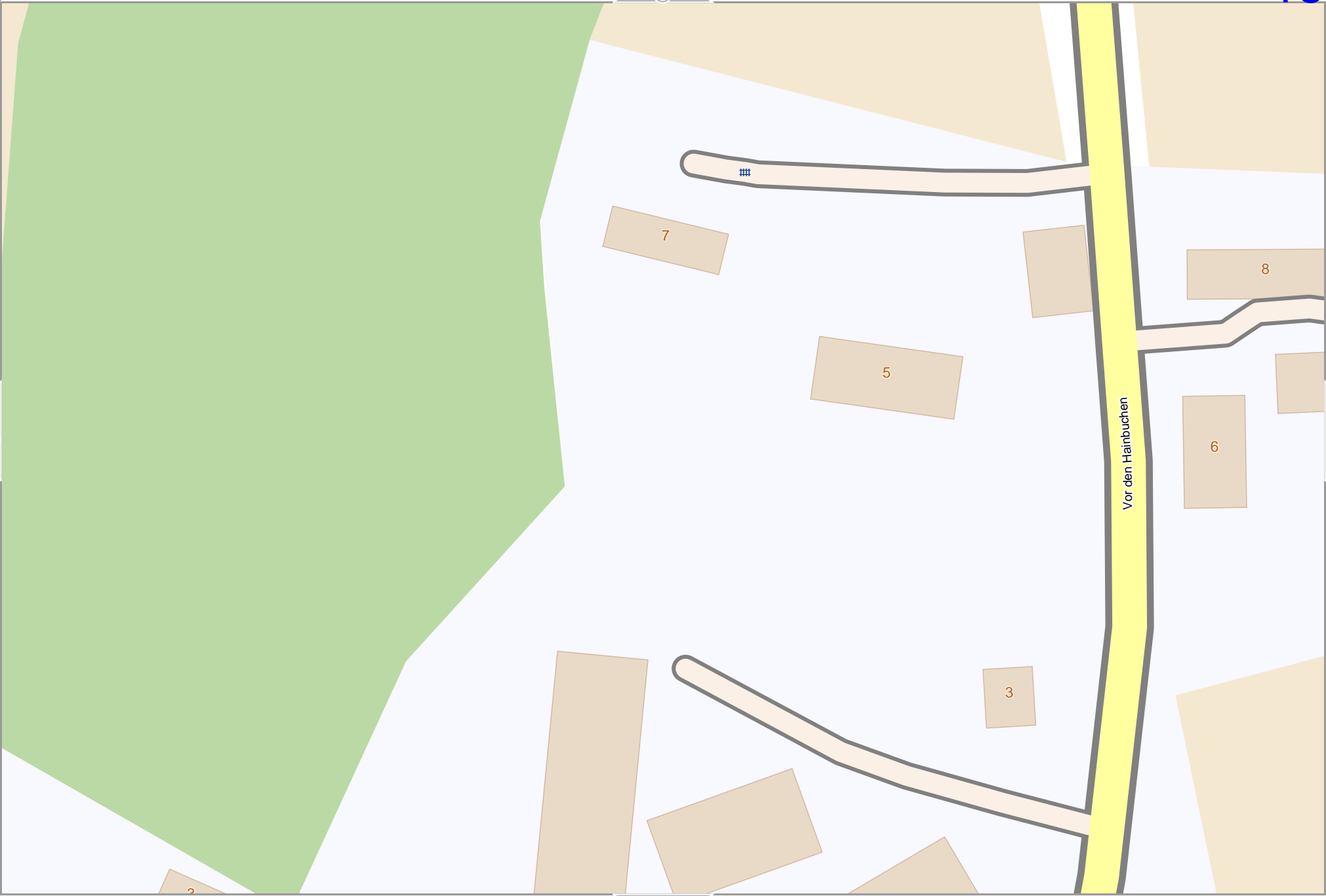
5

3

6

8

Vor den Haibuchen





Map data © OpenStreetMap contributors

lon 10.48248 lat 53.42079

15

17

lon 10.47846 lat 53.41918 [nom. scale = 1 / 1000]

pdfmap_20241220_043830_Example_Map_10.4823_53.4199_010.pdf

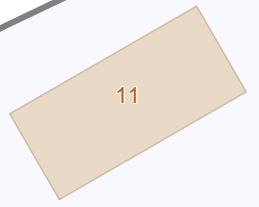
10

22



Krukow

Hauptstraße





Map data © OpenStreetMap contributors

lon 10.48233 lat 53.41918 [nom. scale = 1 / 1000]

lon 10.48634 lat 53.42079

pdfmap_20241220_043830_Example_Map_10.4823_53.4199_010.pdf

16

18

23



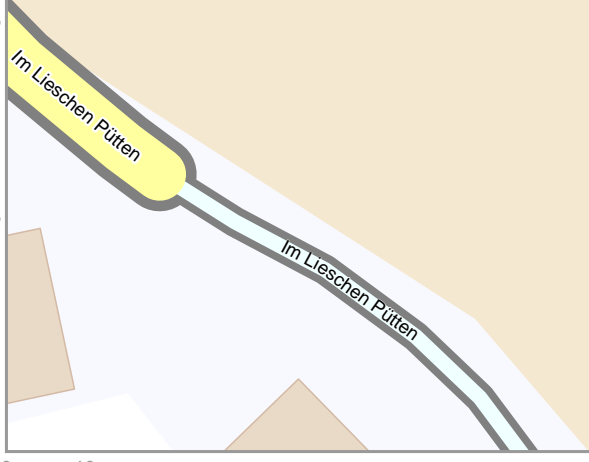


Map data © OpenStreetMap contributors

lon 10.49021 lat 53.42079

lon 10.48619 lat 53.41918 [nom. scale = 1 / 1000]

pdfmap_20241220_043830_Example_Map_10.4823_53.4199_010.pdf



0 10 m 100 m



Map data © OpenStreetMap contributors

lon 10.49006 lat 53.41918 [nom. scale = 1 / 1000]

0 10 m 100 m

13

In de Rieh

Landstraße

Im Bohnenbusch

2

Bohnenbusch

25



Map data © OpenStreetMap contributors

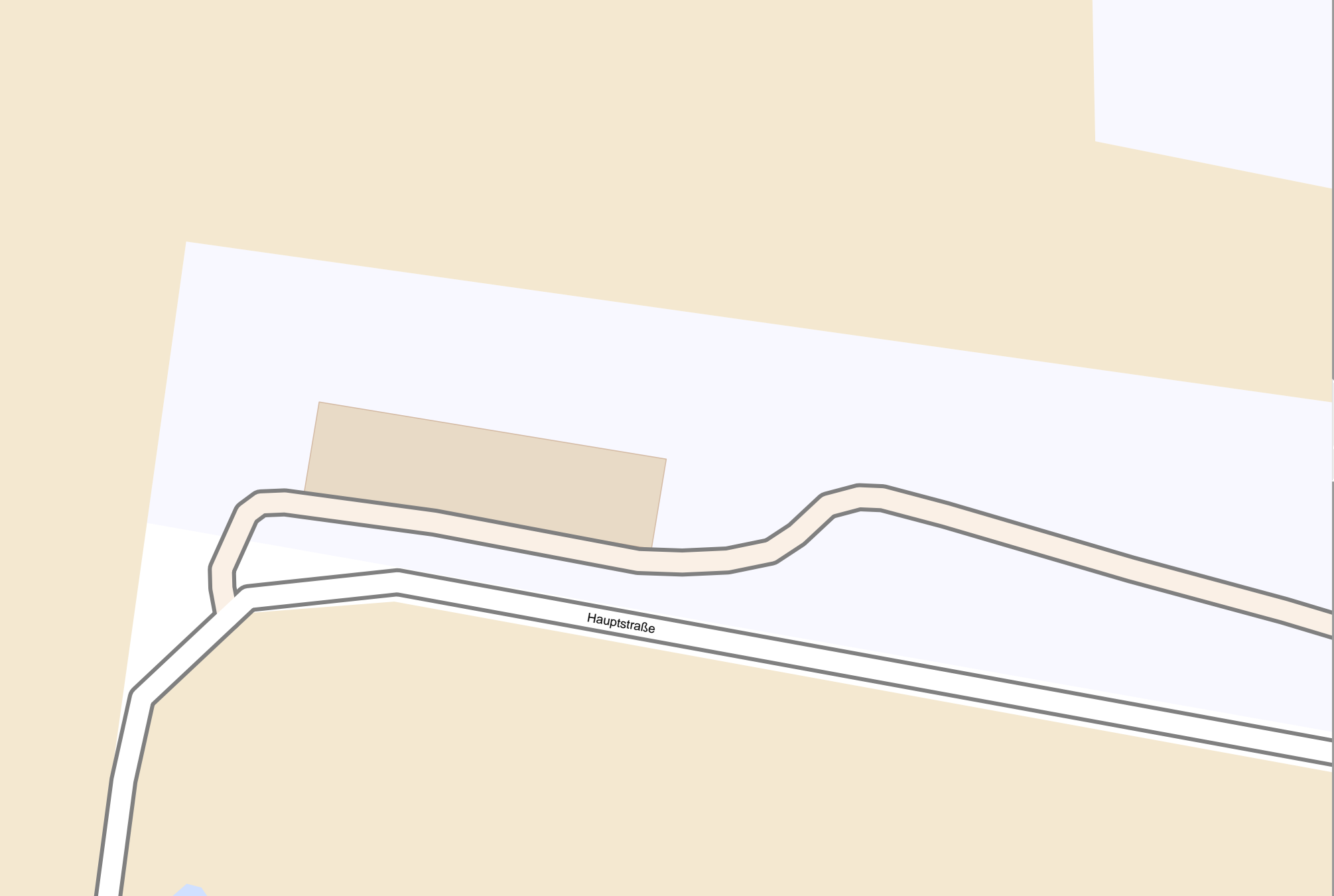
lon 10.47073 lat 53.41765 [nom. scale = 1 / 1000]

lon 10.47475 lat 53.41927

pdfmap_20241220_043830_Example_Map_10.4823_53.4199_010.pdf



Hauptstraße





Map data © OpenStreetMap contributors

lon 10.47861 lat 53.41927

20

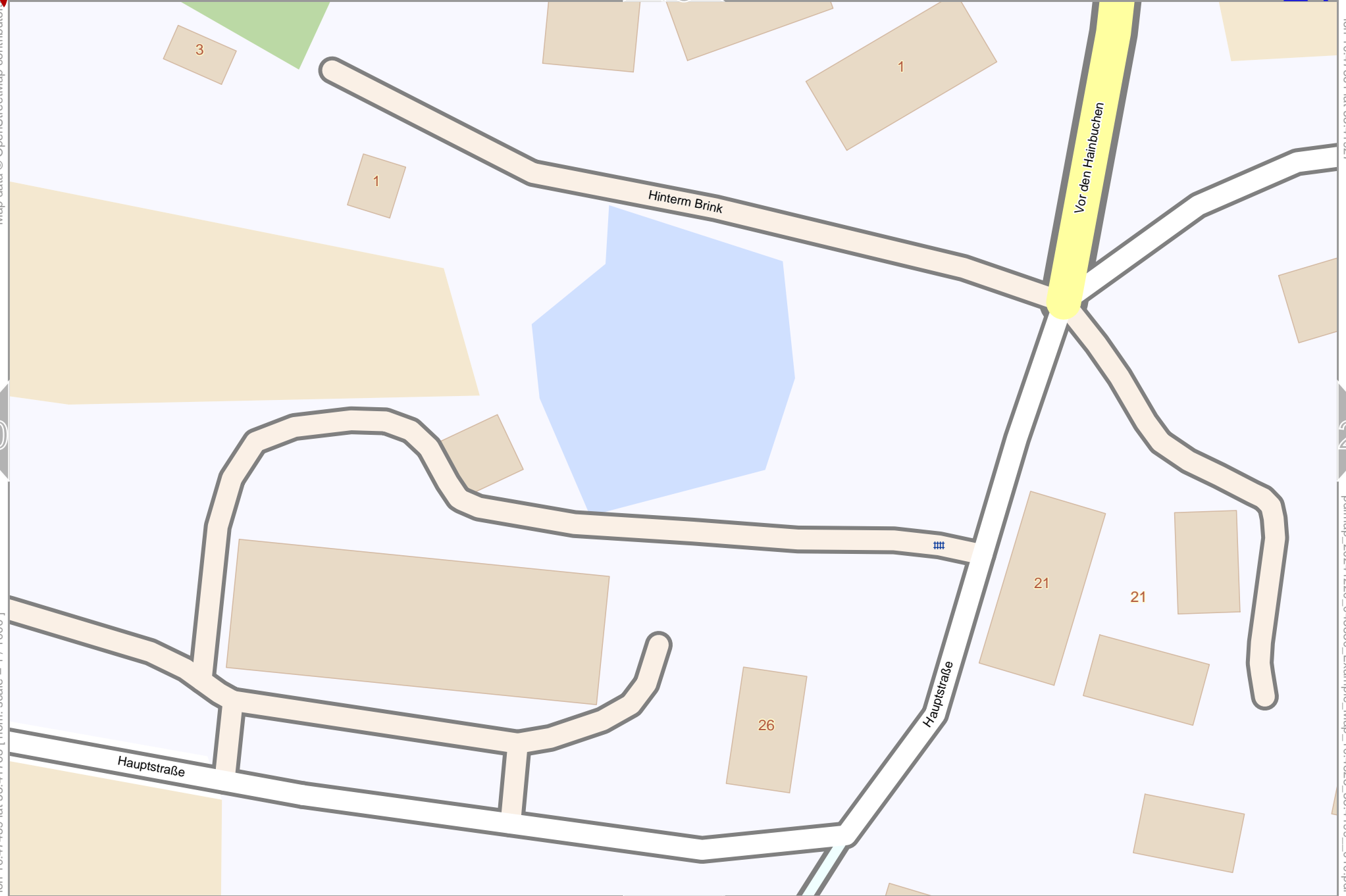
22

lon 10.47459 lat 53.41765 [nom. scale = 1 / 1000]

pdfmap_20241220_043830_Example_Map_10.4823_53.4199_010.pdf

15

27





Map data © OpenStreetMap contributors

lon 10.48248 lat 53.41927

Hauptstraße

19a

24

22

16

15

13

17

19

21

23

lon 10.47846 lat 53.41765 [nom. scale = 1 / 1000]

pdfmap_20241220_043830_Example_Map_10.4823_53.4199_010.pdf

28

0 10 m 100 m



Map data © OpenStreetMap contributors

22

lon 10.48233 lat 53.41765 [nom. scale = 1 / 1000]

17

An Kurbeg

Im Lieschen Pütten

2

6

3

5

7

9

11

An Kurbeg

24

pdfmap_20241220_043830_Example_Map_10.4823_53.4199_010.pdf

29





Map data © OpenStreetMap contributors

lon 10.49021 lat 53.41927

23

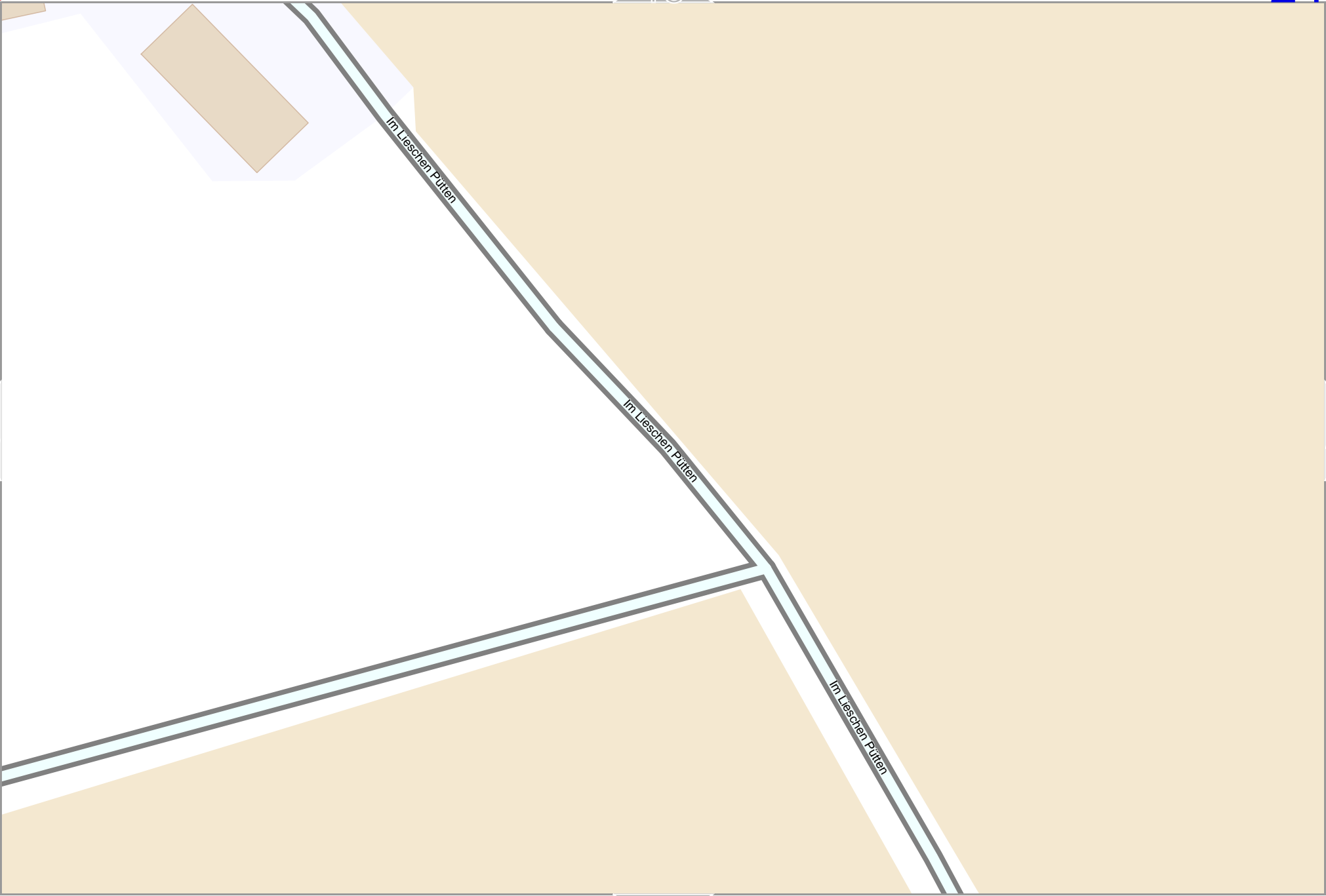
25

lon 10.48619 lat 53.41765 [nom. scale = 1 / 1000]

pdfmap_20241220_043830_Example_Map_10.4823_53.4199_010.pdf

30

0 10 m 100 m





Map data © OpenStreetMap contributors

Bohnenbusch

19

lon 10.49407 lat 53.41927

24

Im Bohnenbusch

lon 10.49006 lat 53.41765 [nom. scale = 1 / 1000]

pdfmap_20241220_043830_Example_Map_10.4823_53.4199_010.pdf

0 10 m 100 m

31



Example_Map

Map data © OpenStreetMap contributors

20

26

top

lon 10.47475 lat 53.41774

27

pdfmap_20241220_043830_Example_Map_10.4823_53.4199_010.pdf

lon 10.47073 lat 53.41612 [nom. scale = 1 / 1000]

Hauptstraße

0 10 m 100 m



Map data © OpenStreetMap contributors

lon 10.47861 lat 53.41774

21a

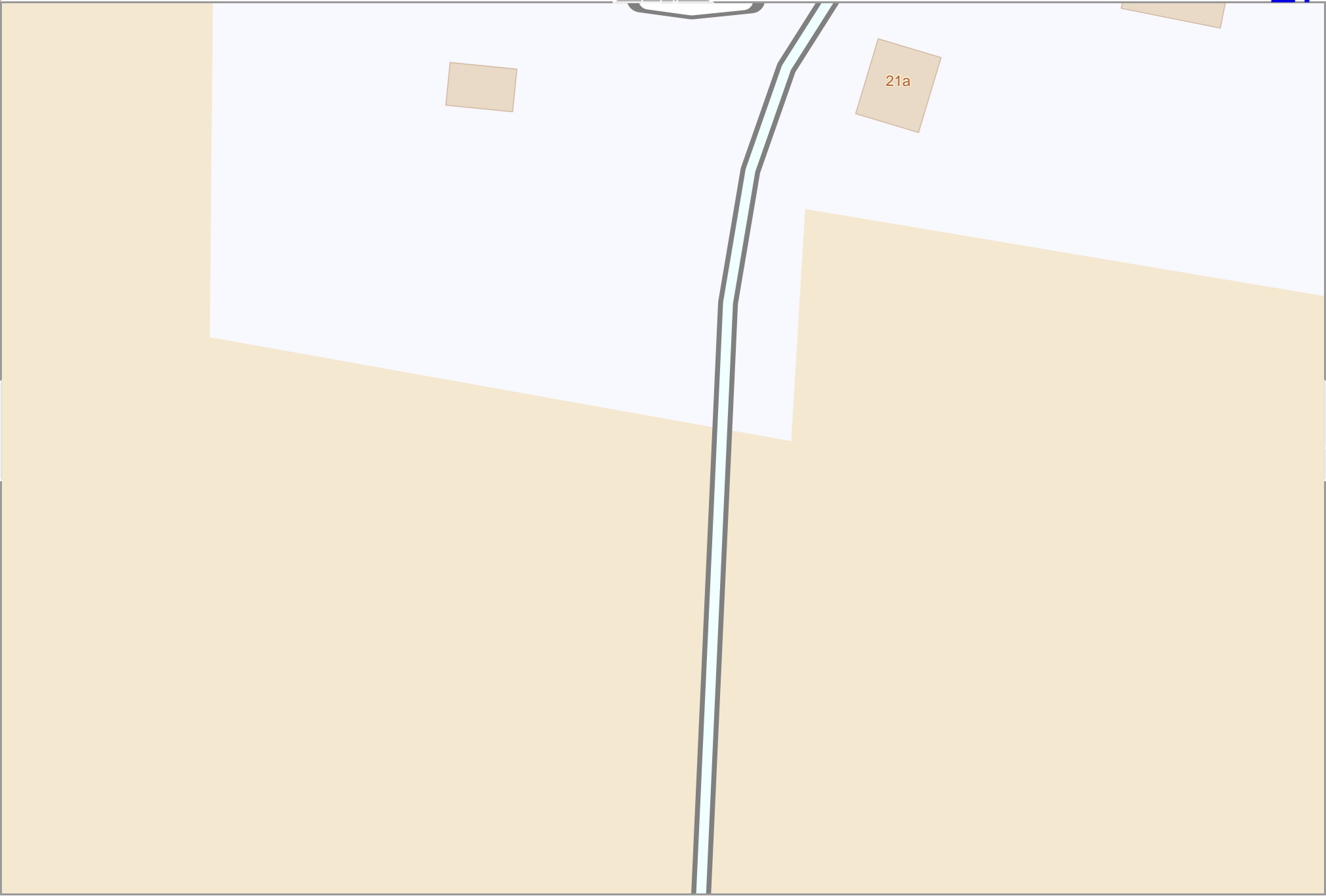
21

26

28

lon 10.47459 lat 53.41612 [nom. scale = 1 / 1000]

pdfmap_20241220_043830_Example_Map_10.4823_53.4199_010.pdf





Example_Map

28

top

Map data © OpenStreetMap contributors

lon 10.48248 lat 53.41774

27

29

lon 10.47846 lat 53.41612 [nom. scale = 1 / 1000]

pdfmap_20241220_043830_Example_Map_10.4823_53.4199_010.pdf





Example_Map

Map data © OpenStreetMap contributors

23

29

lon 10.48634 lat 53.41774

28

30

lon 10.48233 lat 53.41612 [nom. scale = 1 / 1000]

pdfmap_20241220_043830_Example_Map_10.4823_53.4199_010.pdf

0 10 m 100 m

top





Map data © OpenStreetMap contributors

24

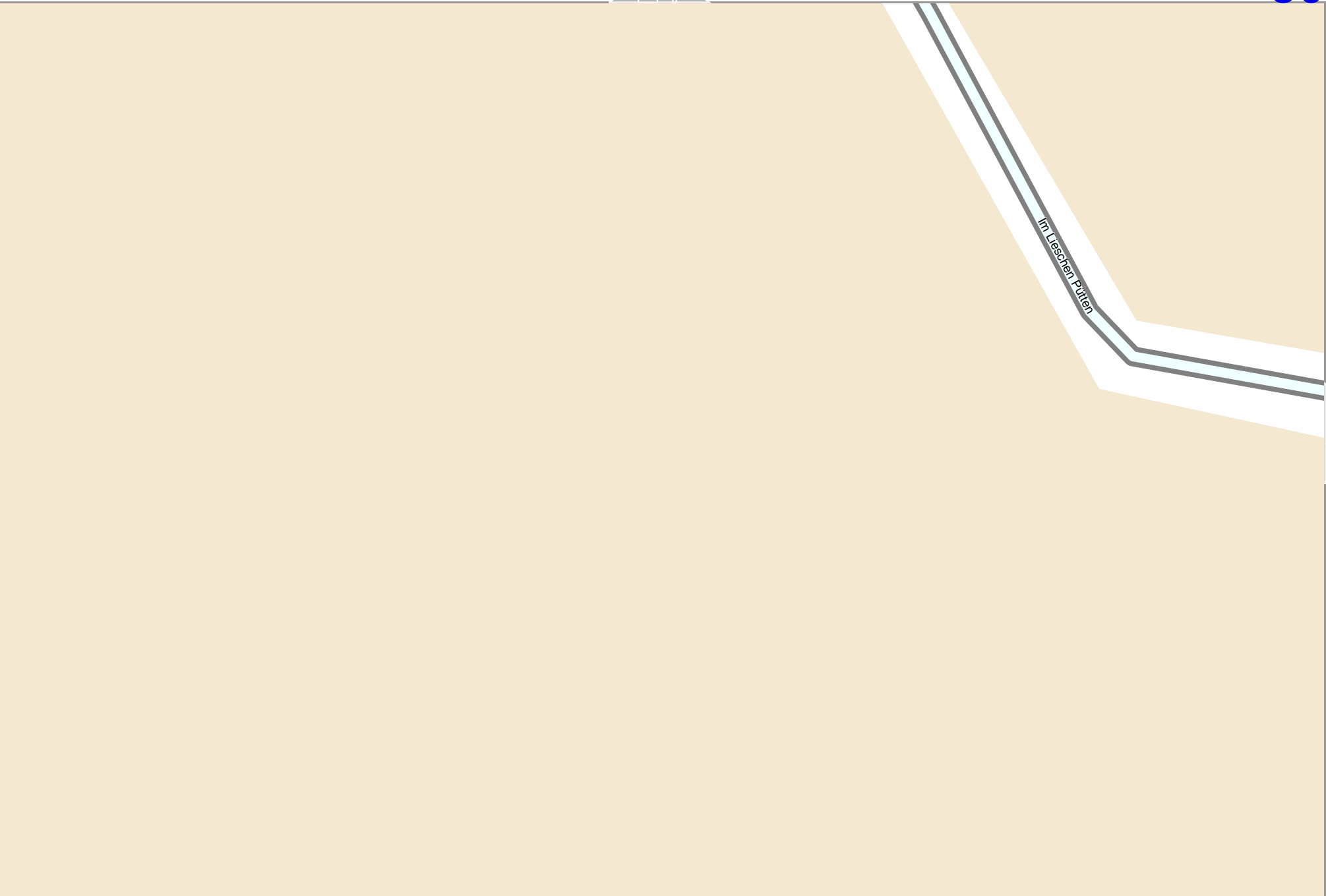
29

31

lon 10.48619 lat 53.41612 [nom. scale = 1 / 1000]

lon 10.49021 lat 53.41774
pdfmap_20241220_043830_Example_Map_10.4823_53.4199_010.pdf

0 10 m 100 m





Map data © OpenStreetMap contributors

lon 10.49407 lat 53.41774

30

25

Im Bohnenbusch

Im Lieschen Pütten

4

lon 10.49006 lat 53.41612 [nom. scale = 1 / 1000]

pdfmap_20241220_043830_Example_Map_10.4823_53.4199_010.pdf

