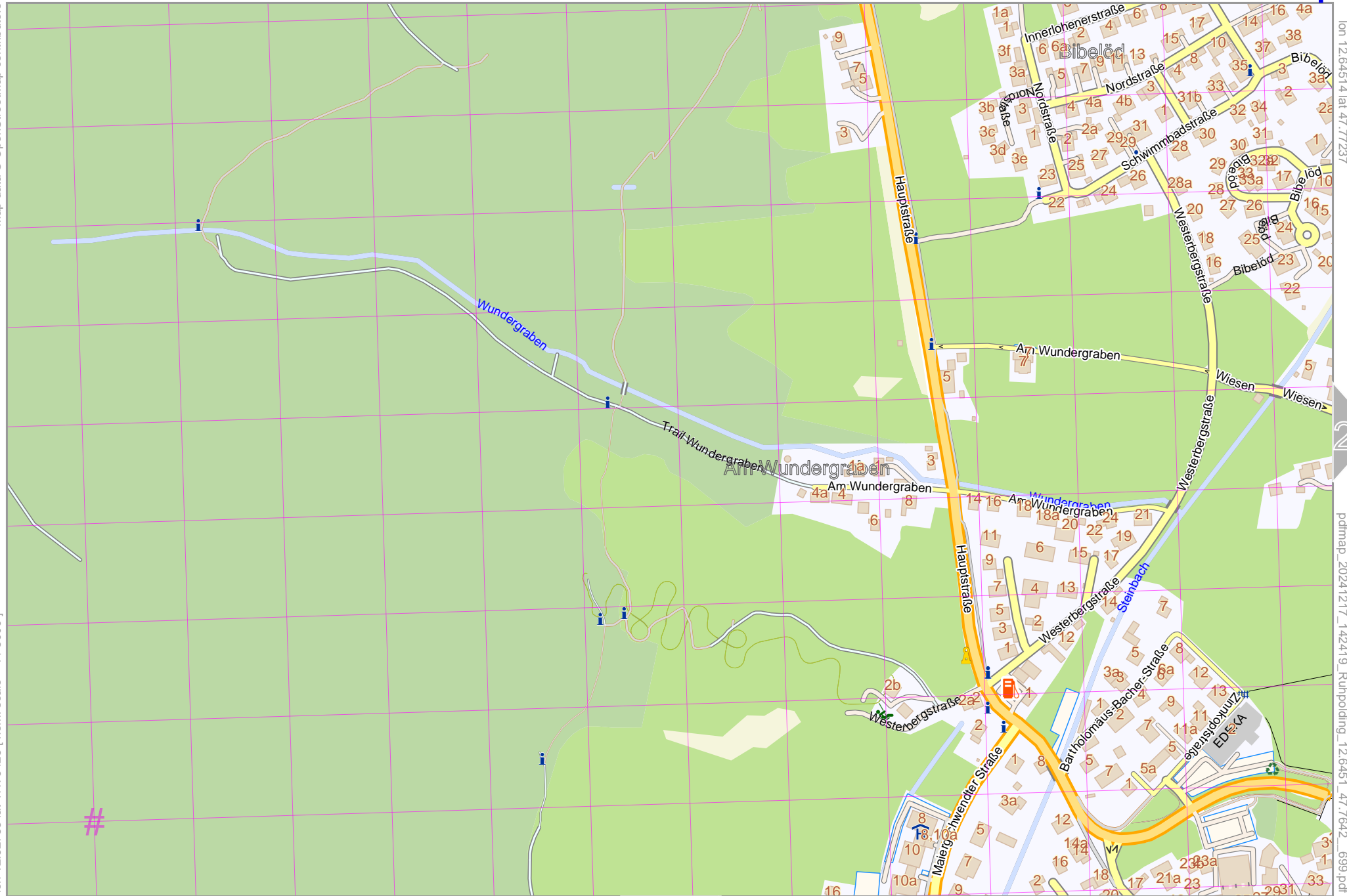


Ruhpolding

Map data © OpenStreetMap contributors

lon 12.62733 lat 47.76428 [nom. scale = 1 / 5000]

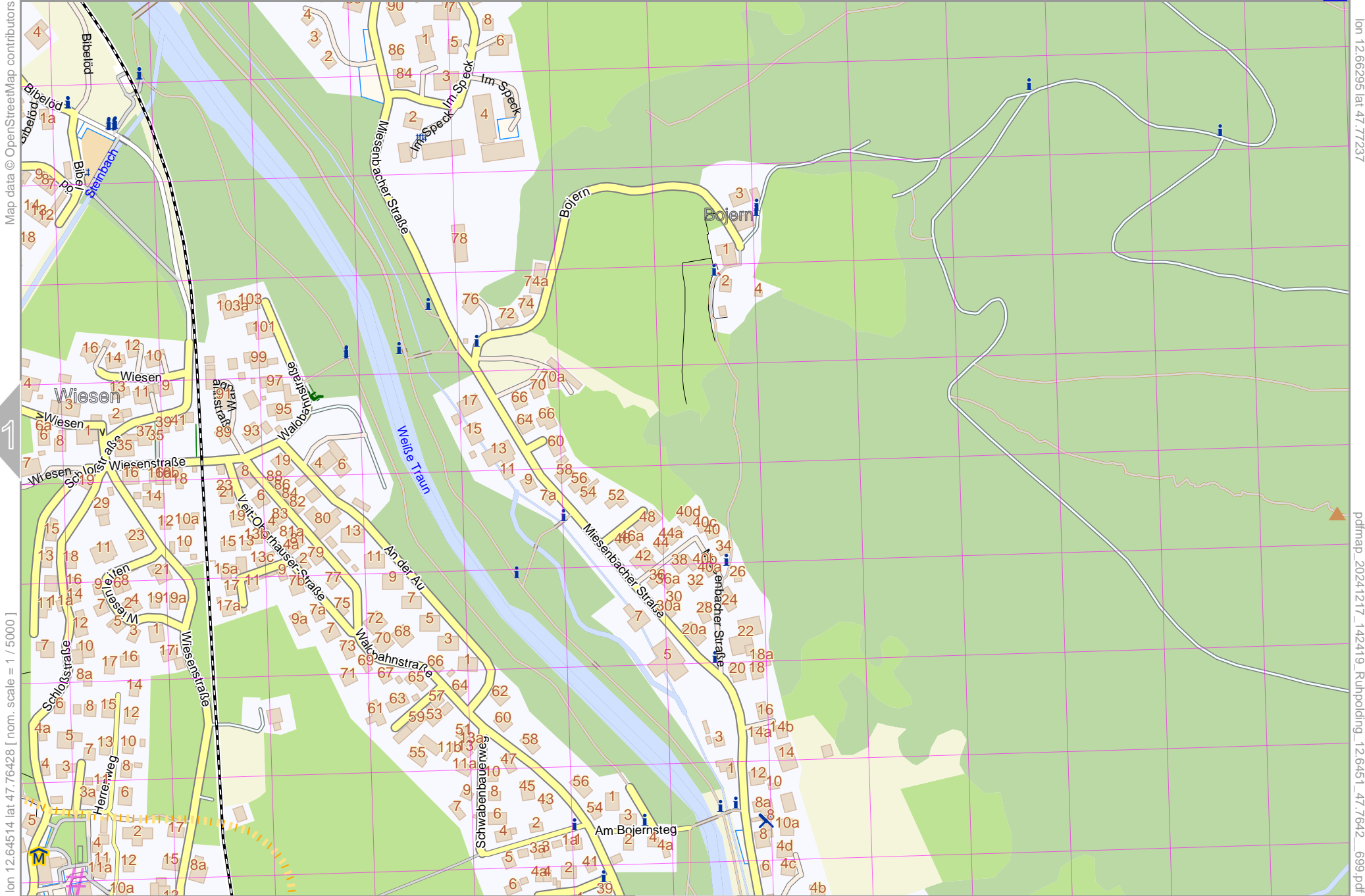
UTM: 33 T easting 322.30 km northing 5292.90 km
UTM-Grid-width = 100m



lon 12.64514 lat 47.77237

pdfmap_20241217_142419_Ruhpolding_12.6451_47.7642_699.pdf

Ruhpolding



Map data © OpenStreetMap contributors

lon 12.64514 lat 47.76428 [nom. scale = 1 / 5000]

lon 12.66295 lat 47.77237

pdfmap_20241217_142419_Ruhpolding_12.6451_47.7642_699.pdf

UTM: 33 T easting 323.60 km northing 5292.80 km

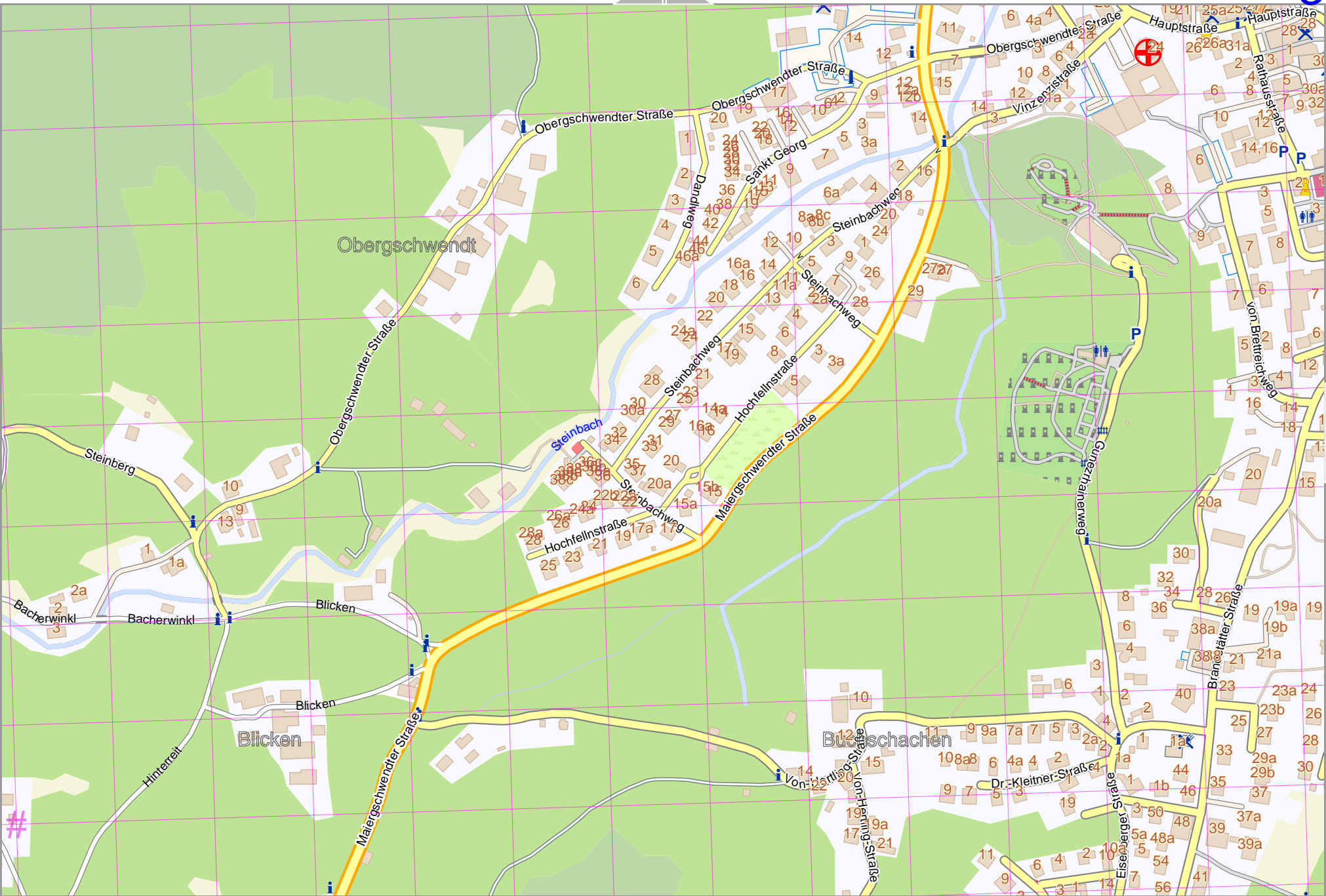
UTM-Grid-width = 100m

Ruhpolding

Map data © OpenStreetMap contributors

lon 12.62733 lat 47.75618 [nom. scale = 1 / 5000]

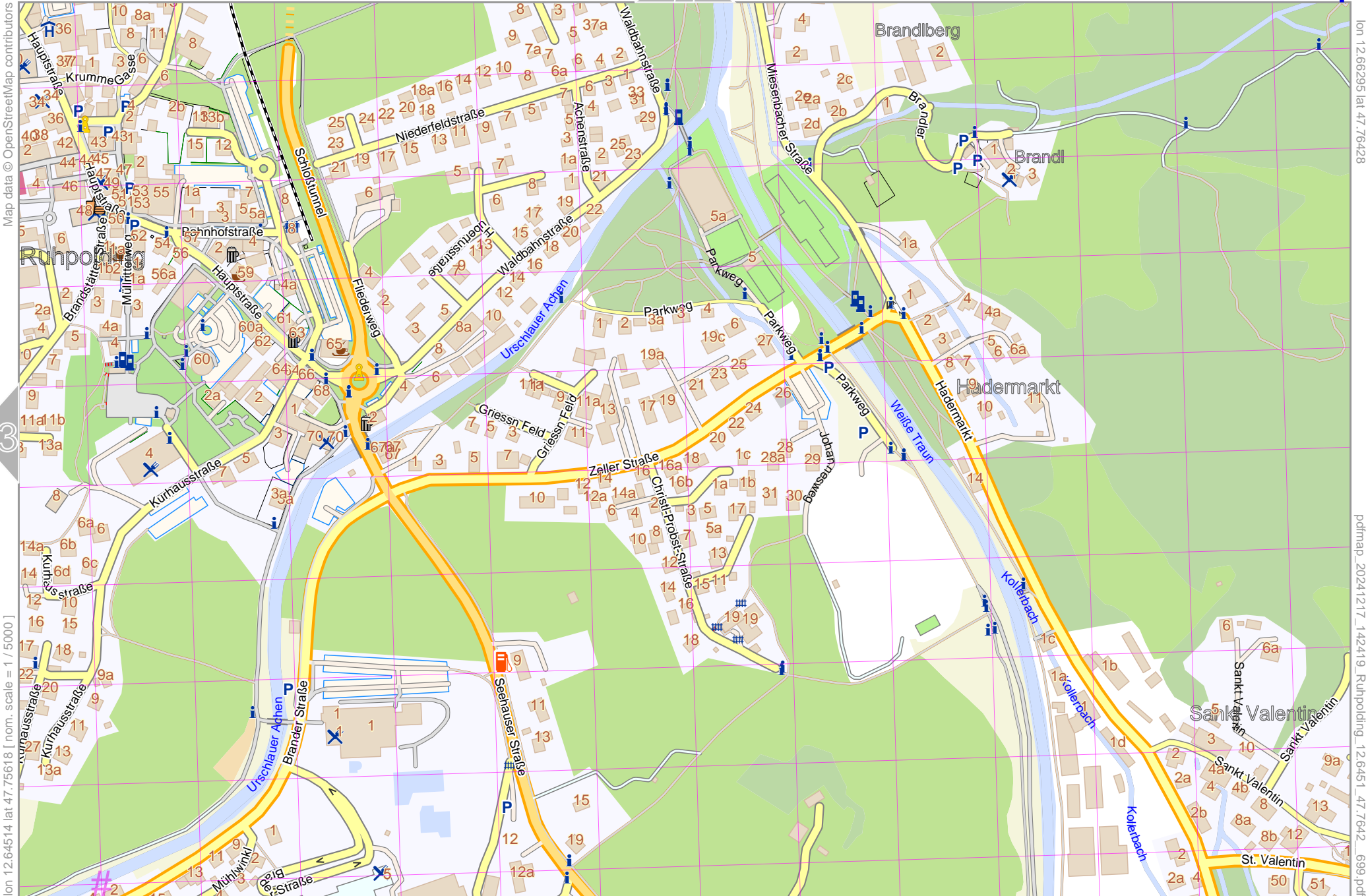
UTM: 33 T easting 322.20 km northing 5292.00 km
UTM-Grid-width = 100m



lon 12.64514 lat 47.76428

pdfmap_20241217_142419_Ruhpolding_12.6451_47.7642_699.pdf

Ruhpolding



lon 12.64514 lat 47.75618 [nom. scale = 1 / 5000]

UTM: 33 T easting 323.60 km northing 5291.90 km

UTM-Grid-width = 100m