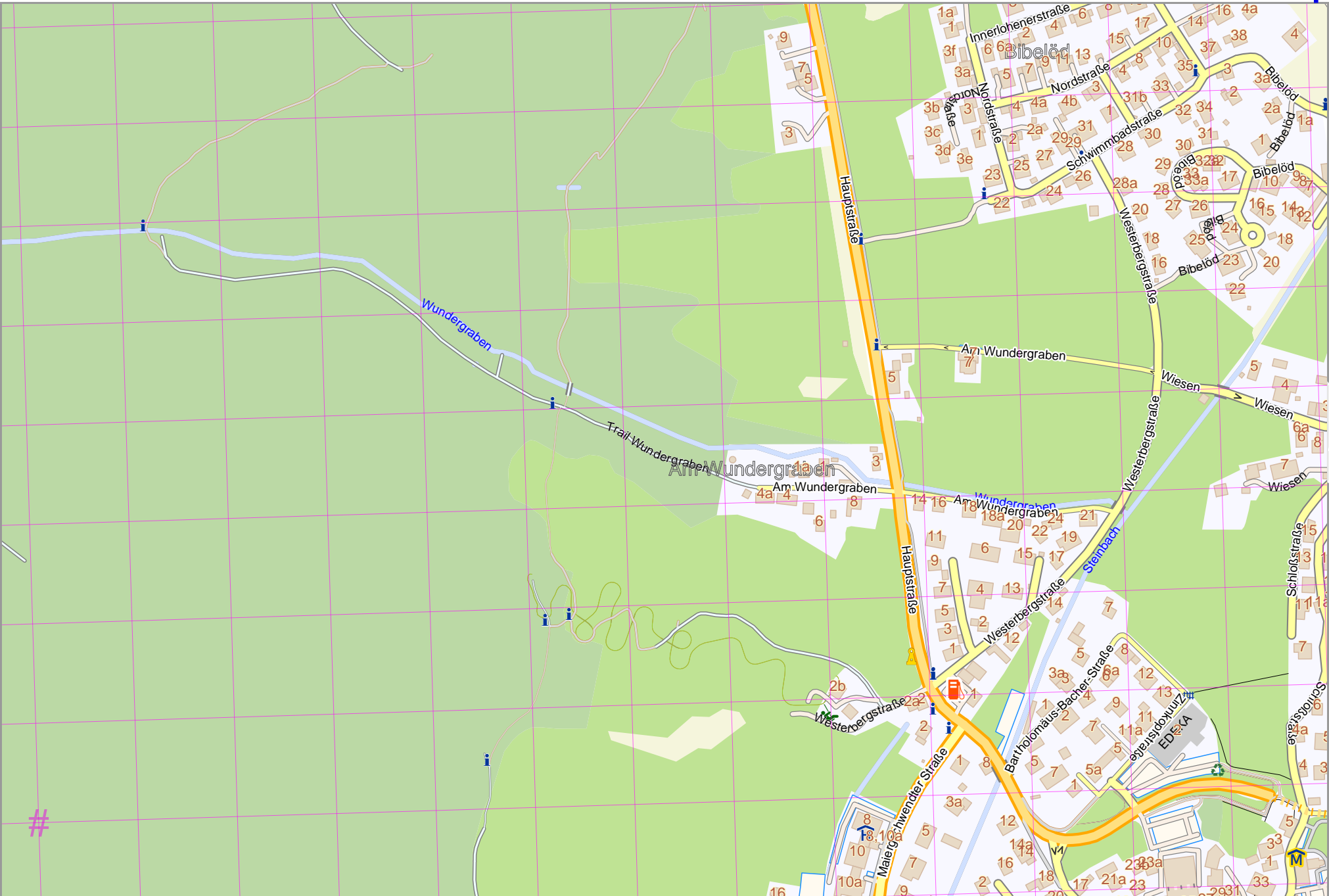


Ruhpolding

Map data © OpenStreetMap contributors

lon 12.62800 lat 47.76428 [nom. scale = 1 / 5000]



lon 12.64581 lat 47.77237

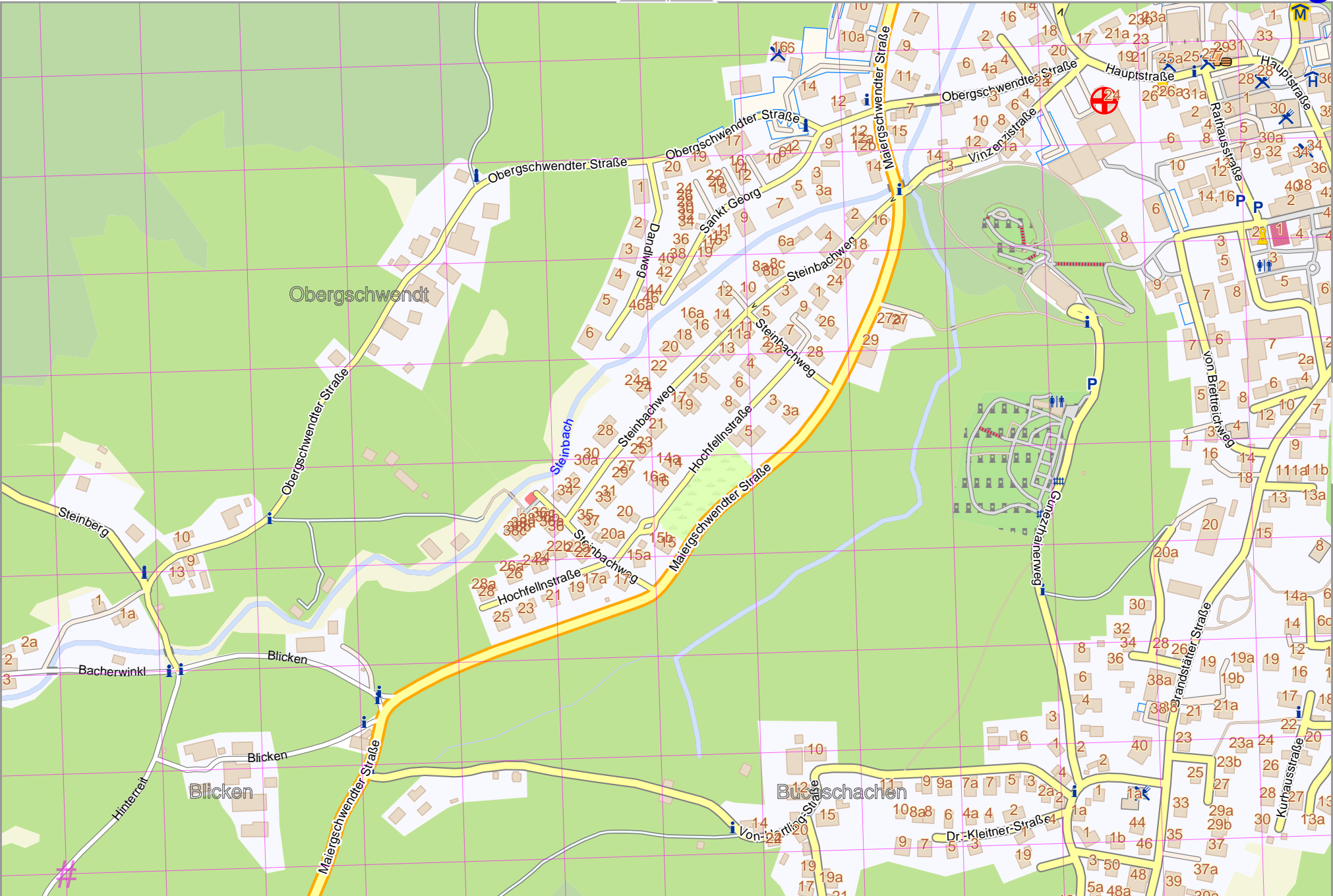
pdfmap_20241217_142313_Ruhpolding_12.6451_47.7642_740.pdf

UTM: 33 T easting 322.30 km northing 5292.90 km
UTM-Grid-width = 100m

Ruhpolding

Map data © OpenStreetMap contributors

lon 12.62800 lat 47.75663 [nom. scale = 1 / 5000]



lon 12.64581 lat 47.76473

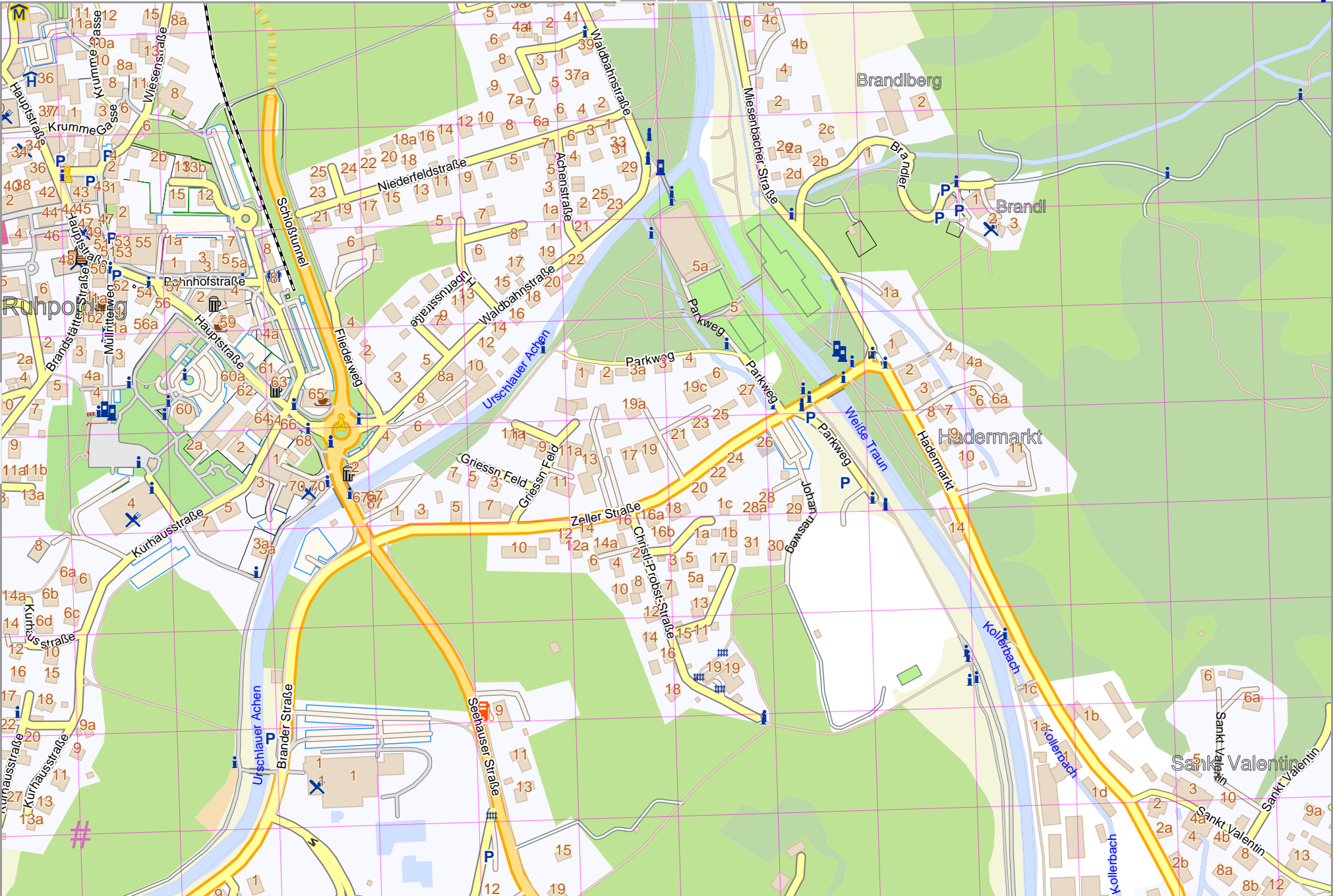
pdfmap_20241217_142313_Ruhpolding_12.6451_47.7642_740.pdf

UTM: 33 T easting 322.30 km northing 5292.00 km
 UTM-Grid-width = 100m

Ruhpolding

Map data © OpenStreetMap contributors

lon 12.64514 lat 47.75663 [nom. scale = 1 / 5000]



lon 12.66295 lat 47.76473

pdfmap, 20241217_142313_Ruhpolding_12.6451_47.7642_740.pdf

UTM: 33 T easting 323.60 km northing 5292.00 km

UTM-Grid-width = 100m