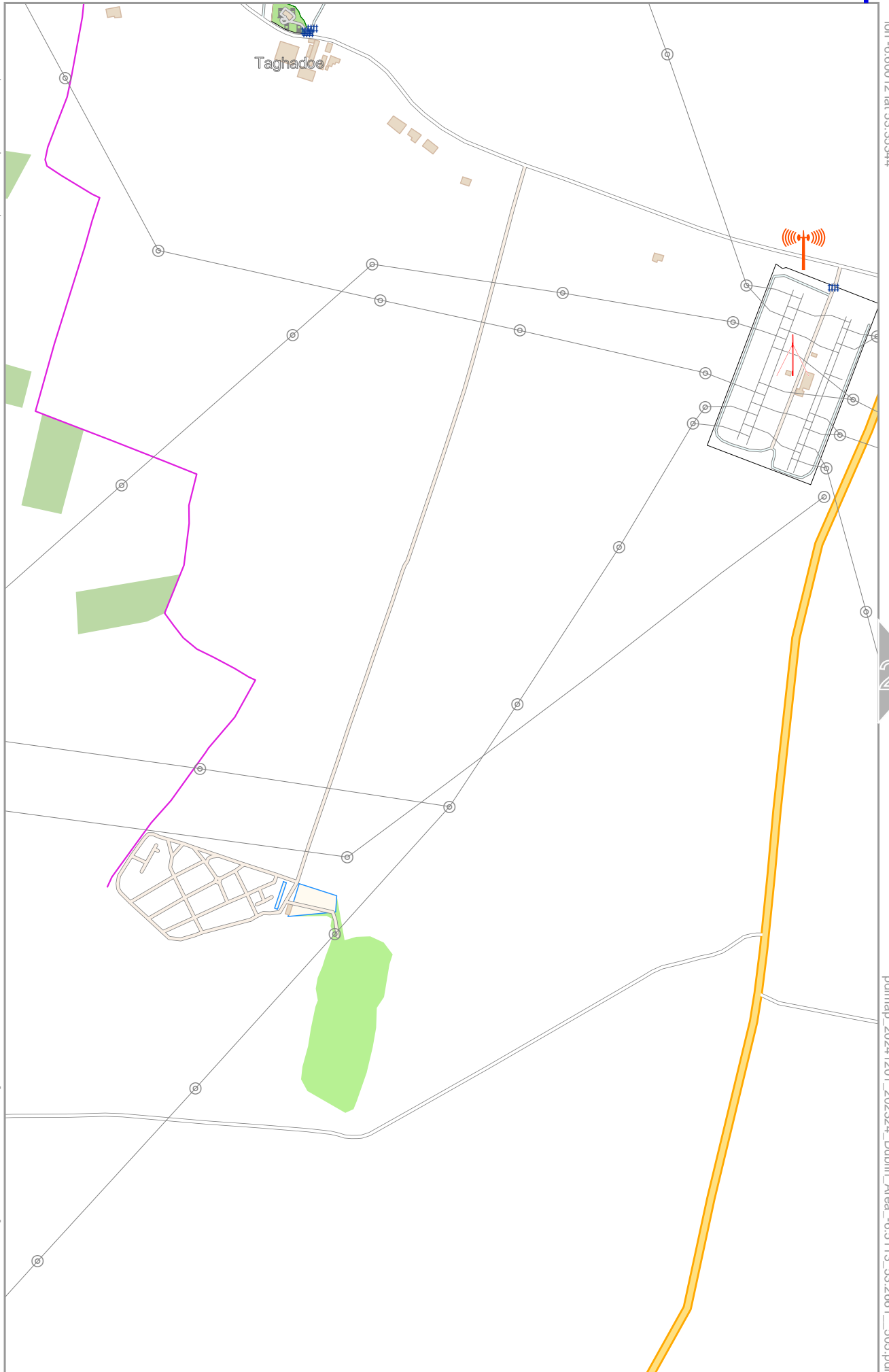


Map data © OpenStreetMap contributors

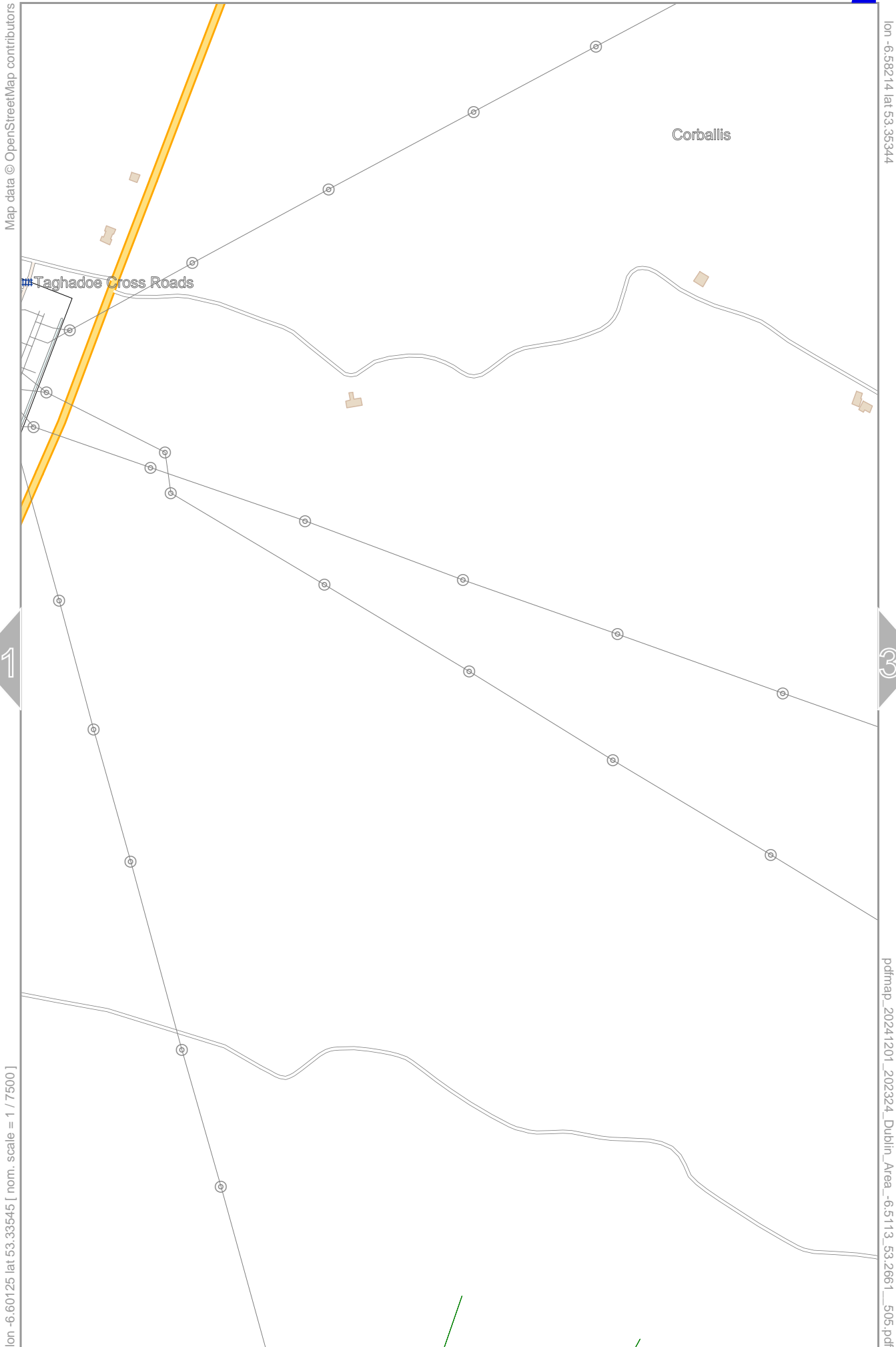
lon -6.60012 lat 53.35344

lon -6.61923 lat 53.33545 [nom. scale = 1 / 7500]

pdfmap_20241201_202324_Dublin_Area_-6.5113_53.2661_505.pdf



Dublin Area

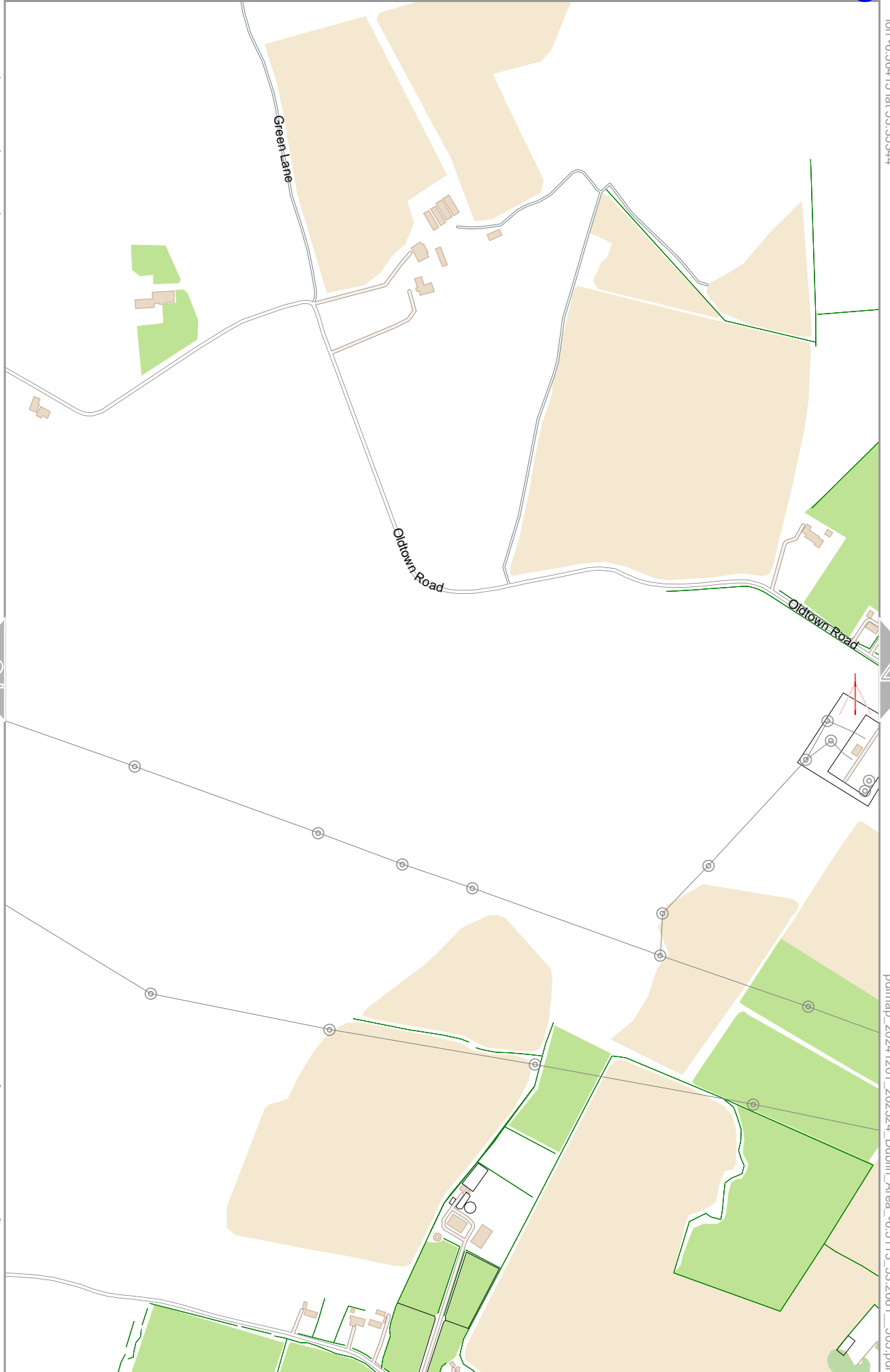


Map data © OpenStreetMap contributors

lon -6.56415 lat 53.35344

lon -6.58326 lat 53.33545 [nom. scale = 1 / 7500]

pdfmap_20241201_202324_Dublin_Area_-6.5113_53.2661_505.pdf



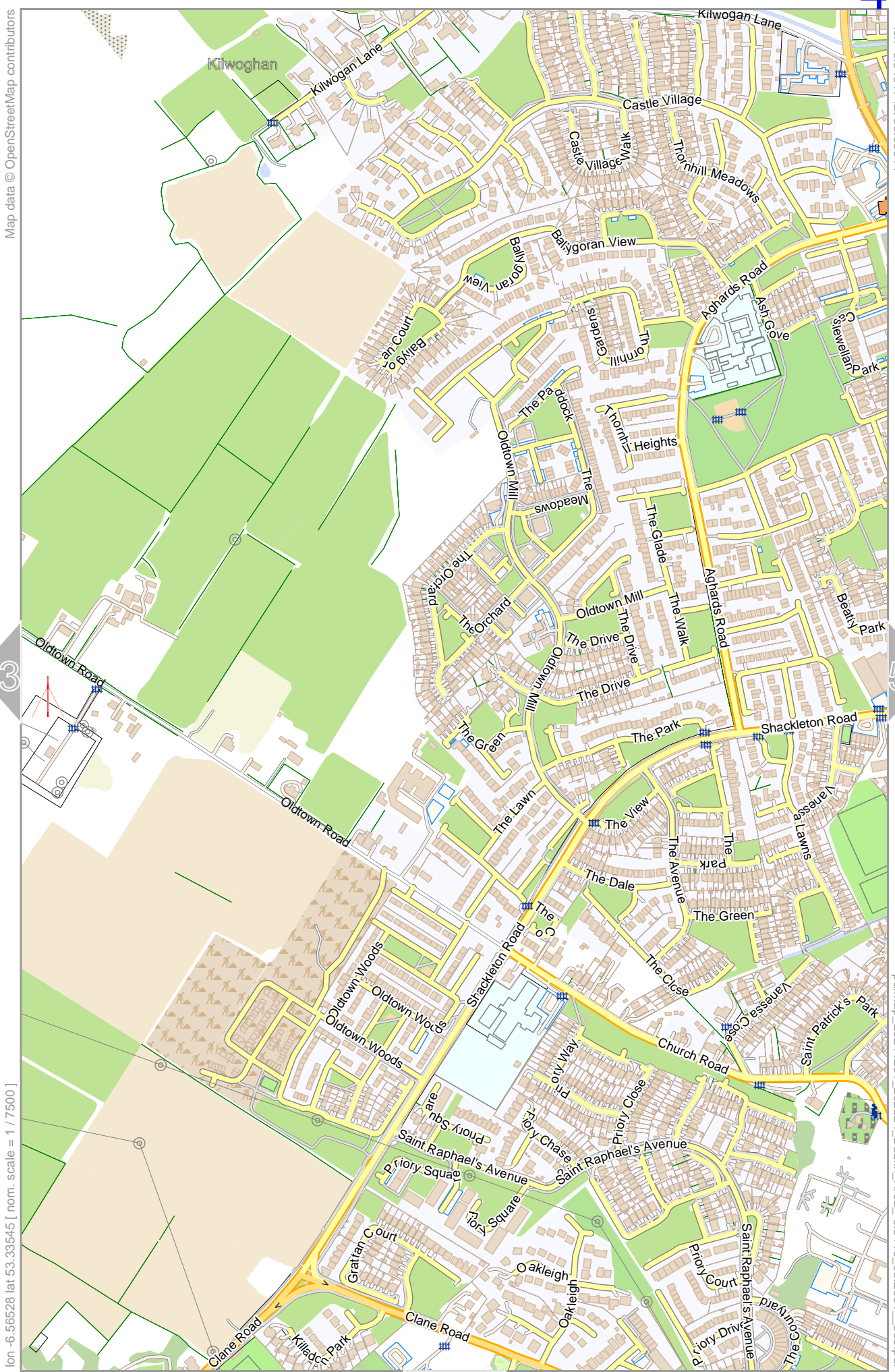
2

4

15

0 100 m 300 m

Dublin Area



Map data © OpenStreetMap contributors

lon -6.54617 lat 53.35344

lon -6.56528 lat 53.33545 [nom. scale = 1 / 7500]

pdfmap 20241201_202324_Dublin_Area_-6.5113_53.2661_505.pdf

0 100 m 300 m

Dublin Area



Map data © OpenStreetMap contributors

lon -6.51020 lat 53.35344

lon -6.52931 lat 53.33545 [nom. scale = 1 / 75000]

pdfmap_20241201_202324_Dublin_Area_-6.5113_53.2661_505.pdf

0 100 m 300 m

Dublin Area



Map data © OpenStreetMap contributors

lon -6.49222 lat 53.35344

lon -6.51132 lat 53.33545 [nom. scale = 1 / 7500]

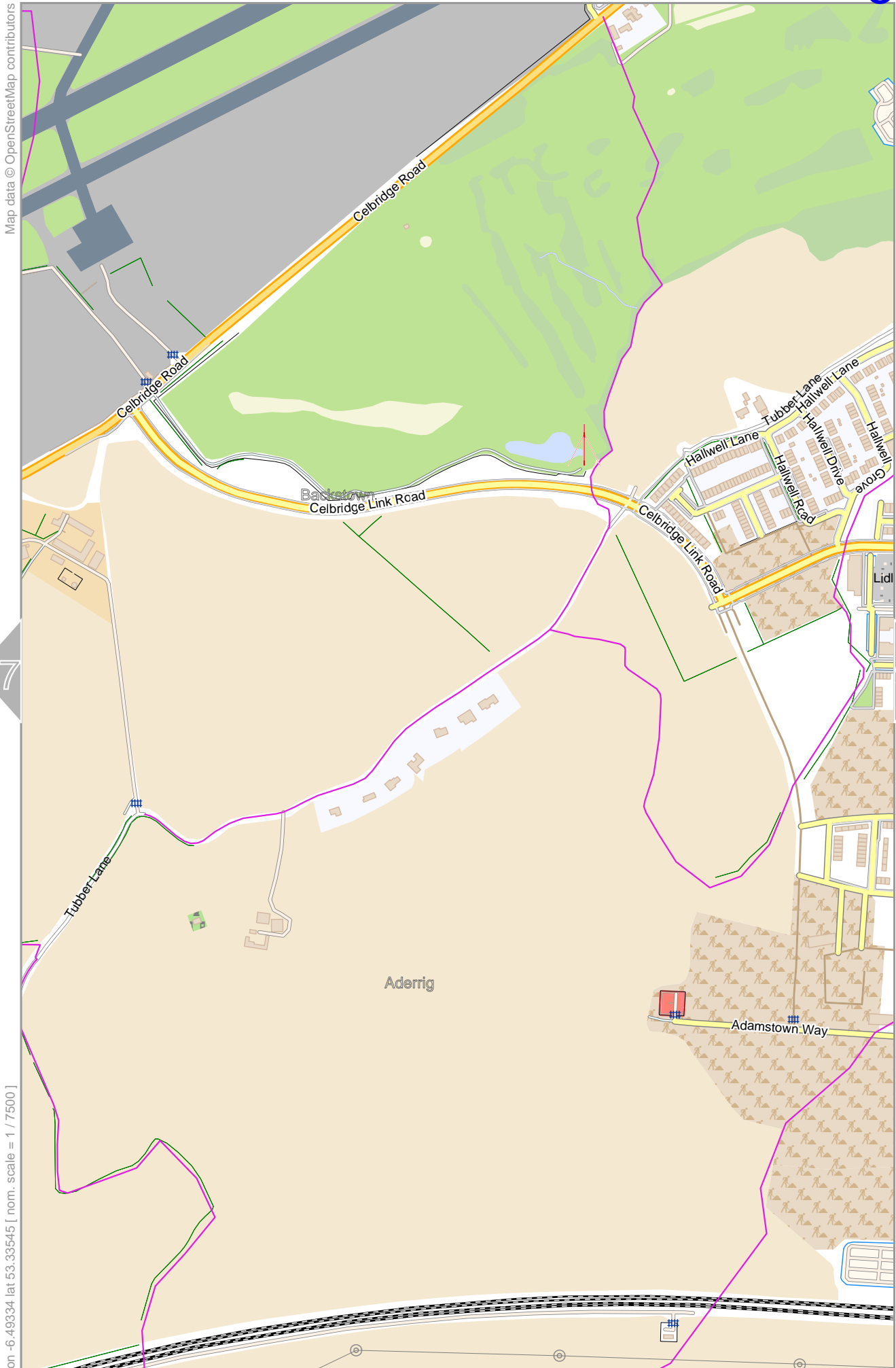
pdfmap_20241201_202324_Dublin_Area_-6.5113_53.2661_505.pdf

0 100 m 300 m

Dublin Area

Map data © OpenStreetMap contributors

lon -6.47423 lat 53.35344



lon -6.49334 lat 53.33545 [nom. scale = 1 / 7500]

pdfmap_20241201_202324_Dublin_Area_-6.5113_53.2661_505.pdf

7

9

20

Dublin Area

Map data © OpenStreetMap contributors

lon -6.45625 lat 53.35344



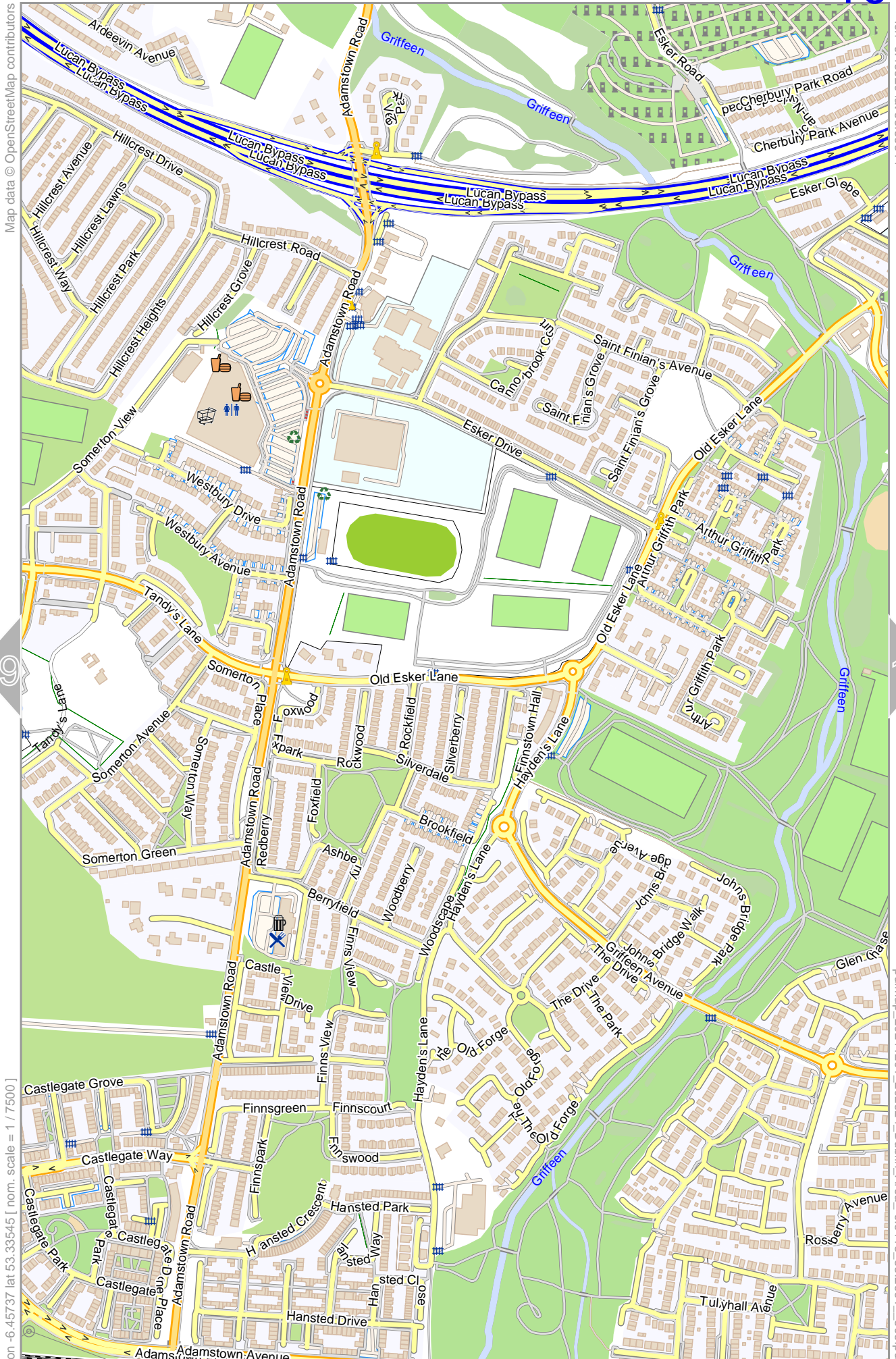
lon -6.47535 lat 53.33545 [nom. scale = 1 / 75000]

pdfmap_20241201_202324_Dublin_Area_-6.5113_53.2661_505.pdf

0 100 m 300 m

Map data © OpenStreetMap contributors

lon -6.43826 lat 53.35344



lon -6.45737 lat 53.33545 [nom. scale = 1 / 75000]

pdfmap_20241201_202324_Dublin_Area_-6.5113_53.2661_505.pdf

0 100 m 300 m

Dublin Area

11



Map data © OpenStreetMap contributors

lon -6.42028 lat 53.35344

lon -6.43939 lat 53.33545 [nom. scale = 1 / 75000]

pdfmap_20241201_202324_Dublin_Area_-6.5113_53.2661_505.pdf

0 100 m 300 m

23

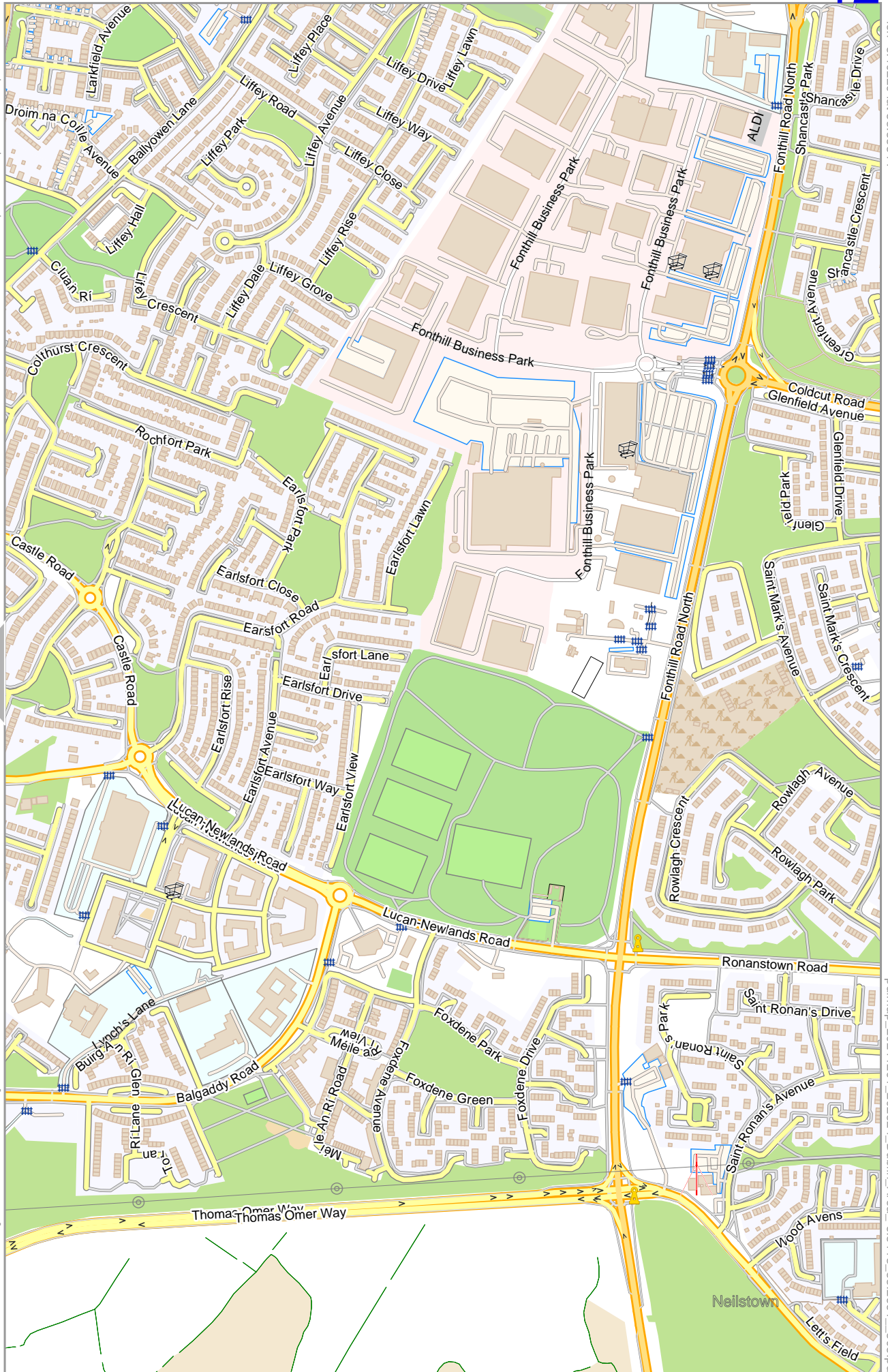
12

Map data © OpenStreetMap contributors

lon -6.40229 lat 53.35344

lon -6.42140 lat 53.33545 [nom. scale = 1 / 75000]

pdfmap_20241201_202324_Dublin_Area_-6.5113_53.2661_505.pdf

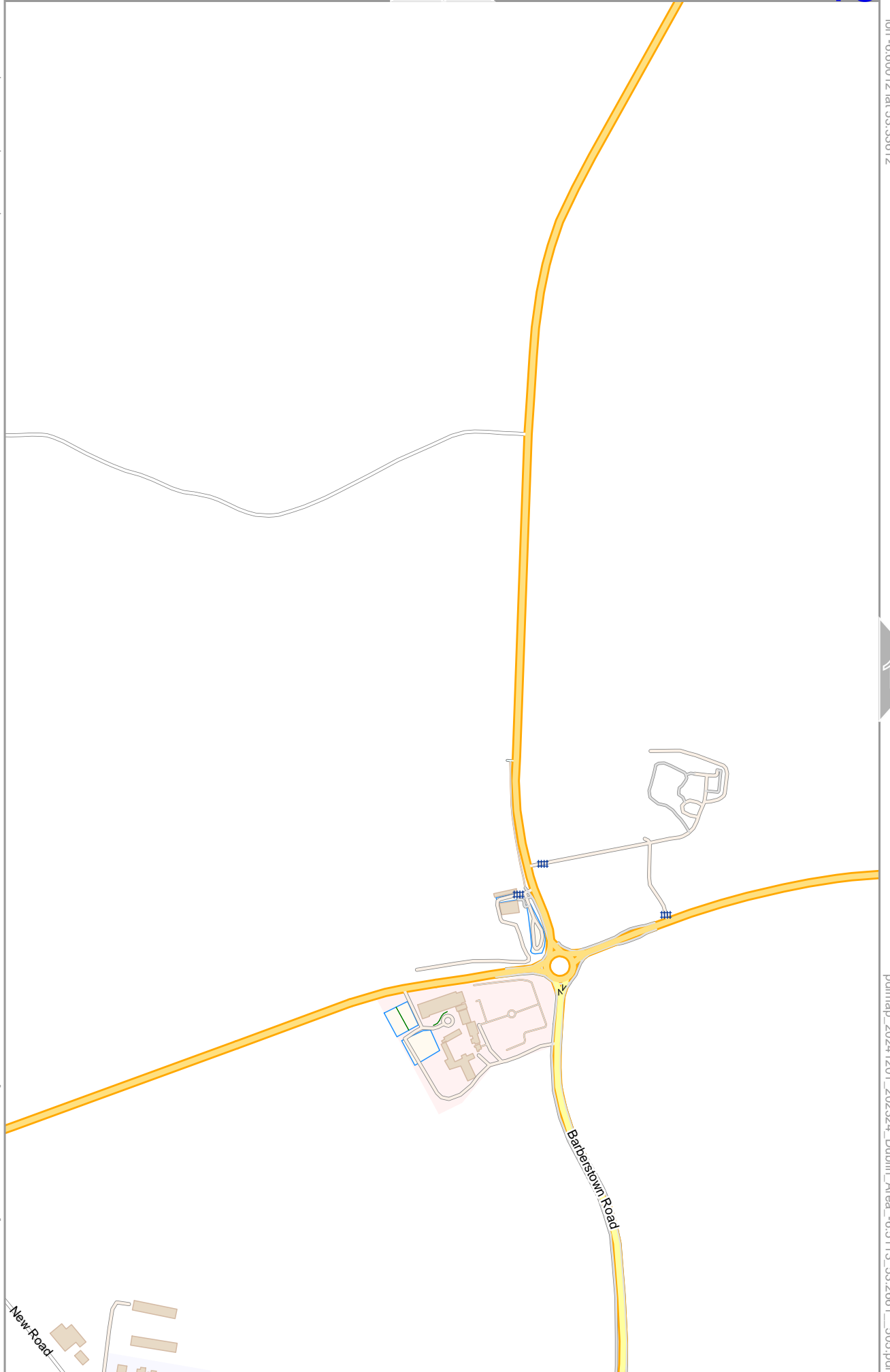


Map data © OpenStreetMap contributors

lon -6.60012 lat 53.33612

lon -6.61923 lat 53.31813 [nom. scale = 1 / 7500]

pdfmap_20241201_202324_Dublin_Area_-6.5113_53.2661_505.pdf



0 100 m 300 m

Map data © OpenStreetMap contributors

lon -6.58214 lat 53.33612

lon -6.60125 lat 53.31813 [nom. scale = 1 / 7500]

pdfmap_20241201_202324_Dublin_Area_-6.5113_53.2661_505.pdf

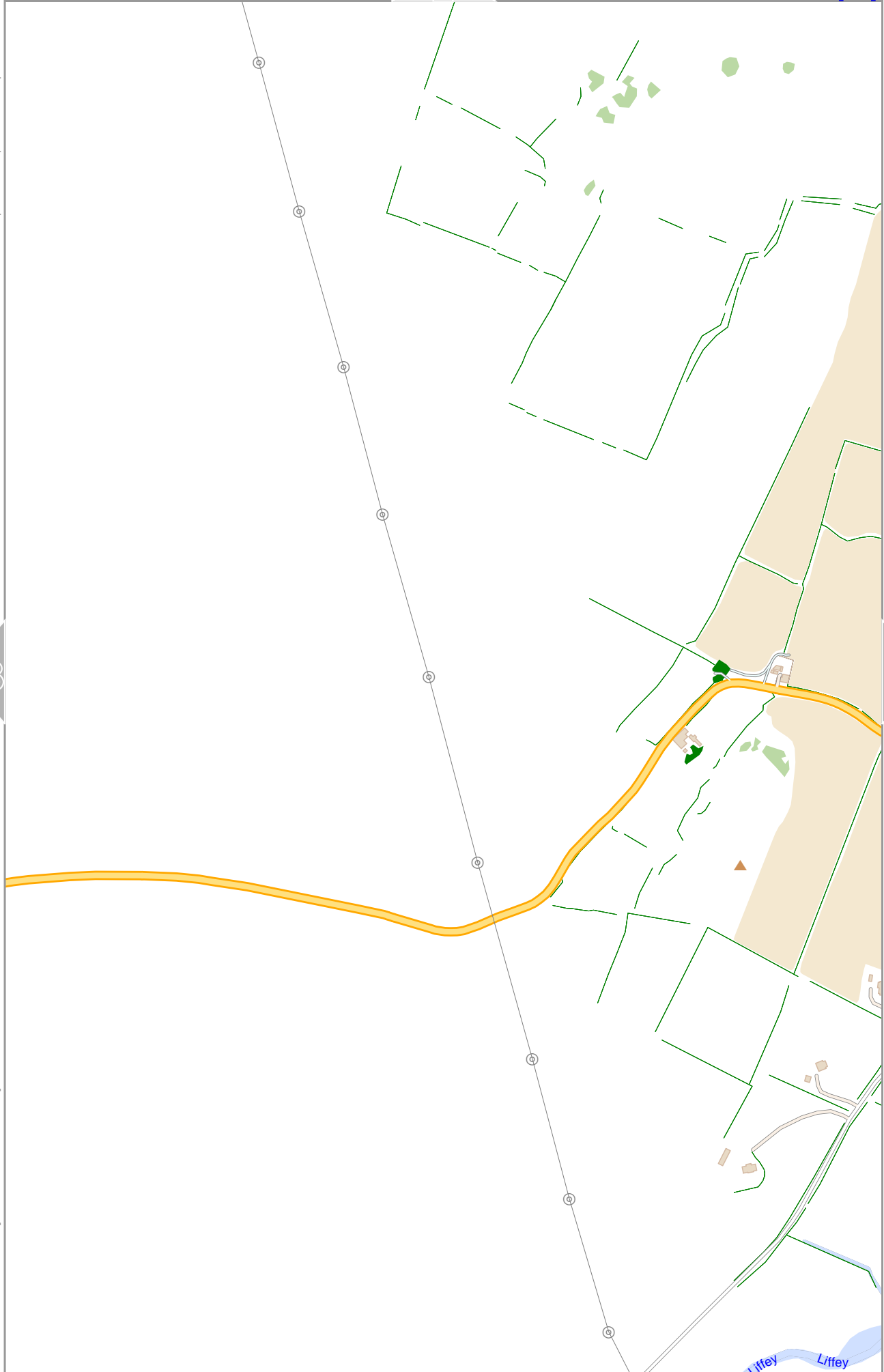
0 100 m 300 m

13

2

15

26



Dublin Area

15

3



Map data © OpenStreetMap contributors

lon -6.56415 lat 53.33612

lon -6.58326 lat 53.31813 [nom. scale = 1 / 7500]

pdfmap_20241201_202324_Dublin_Area_-6.5113_53.2661_505.pdf



27

Map data © OpenStreetMap contributors

lon -6:54617 lat 53:33612



lon -6:56528 lat 53:31813 [nom. scale = 1 / 7500]

pdfmap_20241201_202324_Dublin_Area_-6:5113_53:2661_505.pdf

0 100 m 300 m



Dublin Area

17

5



Map data © OpenStreetMap contributors

lon -6.52818 lat 53.33612

16

18

lon -6.54729 lat 53.31813 [nom. scale = 1 / 7500]

pdfmap_20241201_202324_Dublin_Area_-6.5113_53.2661_505.pdf

0 100 m 300 m

29

Map data © OpenStreetMap contributors

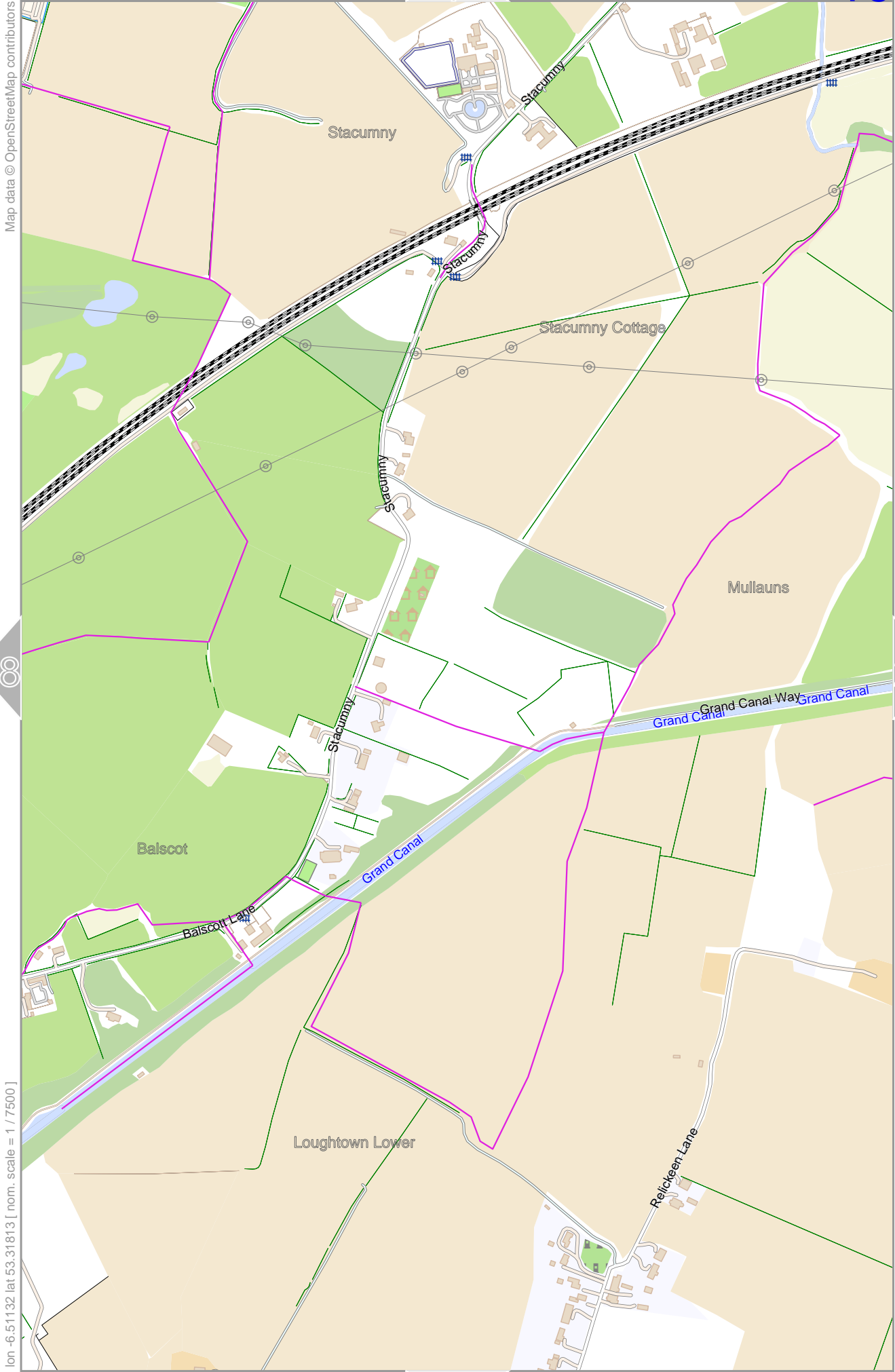
lon -6.51020 lat 53.33612

lon -6.52931 lat 53.31813 [nom. scale = 1 / 7500]

pdfmap_20241201_202324_Dublin_Area_-6.5113_53.2661_505.pdf



0 100 m 300 m



Map data © OpenStreetMap contributors

lon -6.49222 lat 53.33612

lon -6.51132 lat 53.31813 [nom. scale = 1 / 7500]

pdfmap_20241201_202324_Dublin_Area_-6.5113_53.2661_505.pdf

0 100 m 300 m



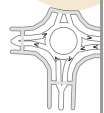
Map data © OpenStreetMap contributors

lon -6.47423 lat 53.33612

lon -6.49334 lat 53.31813 [nom. scale = 1 / 7500]

pdfmap_20241201_202324_Dublin_Area_-6.5113_53.2661_505.pdf

0 100 m 300 m





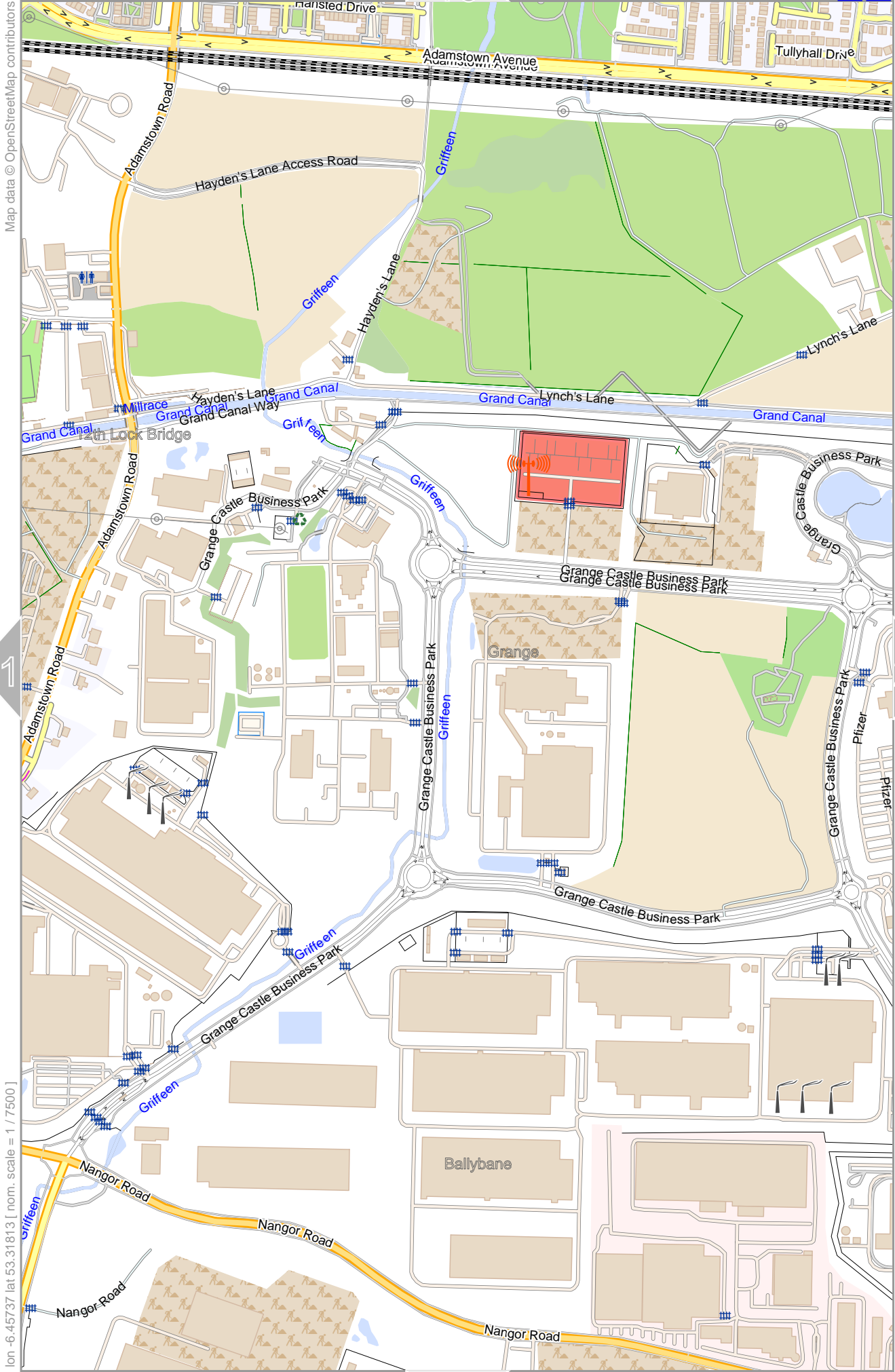
Map data © OpenStreetMap contributors

lon -6.45625 lat 53.33612

lon -6.47535 lat 53.31813 [nom. scale = 1 / 75000]

pdfmap_20241201_202324_Dublin_Area_-6.5113_53.2661_505.pdf

0 100 m 300 m



Map data © OpenStreetMap contributors

lon -6.43826 lat 53.33612

lon -6.45737 lat 53.31813 [nom. scale = 1 / 75000]

pdfmap_20241201_202324_Dublin_Area_-6.5113_53.2661_505.pdf

0 100 m 300 m

21

23

10

Map data © OpenStreetMap contributors

lon -6.42028 lat 53.33612



lon -6.43939 lat 53.31813 [nom. scale = 1 / 75000]

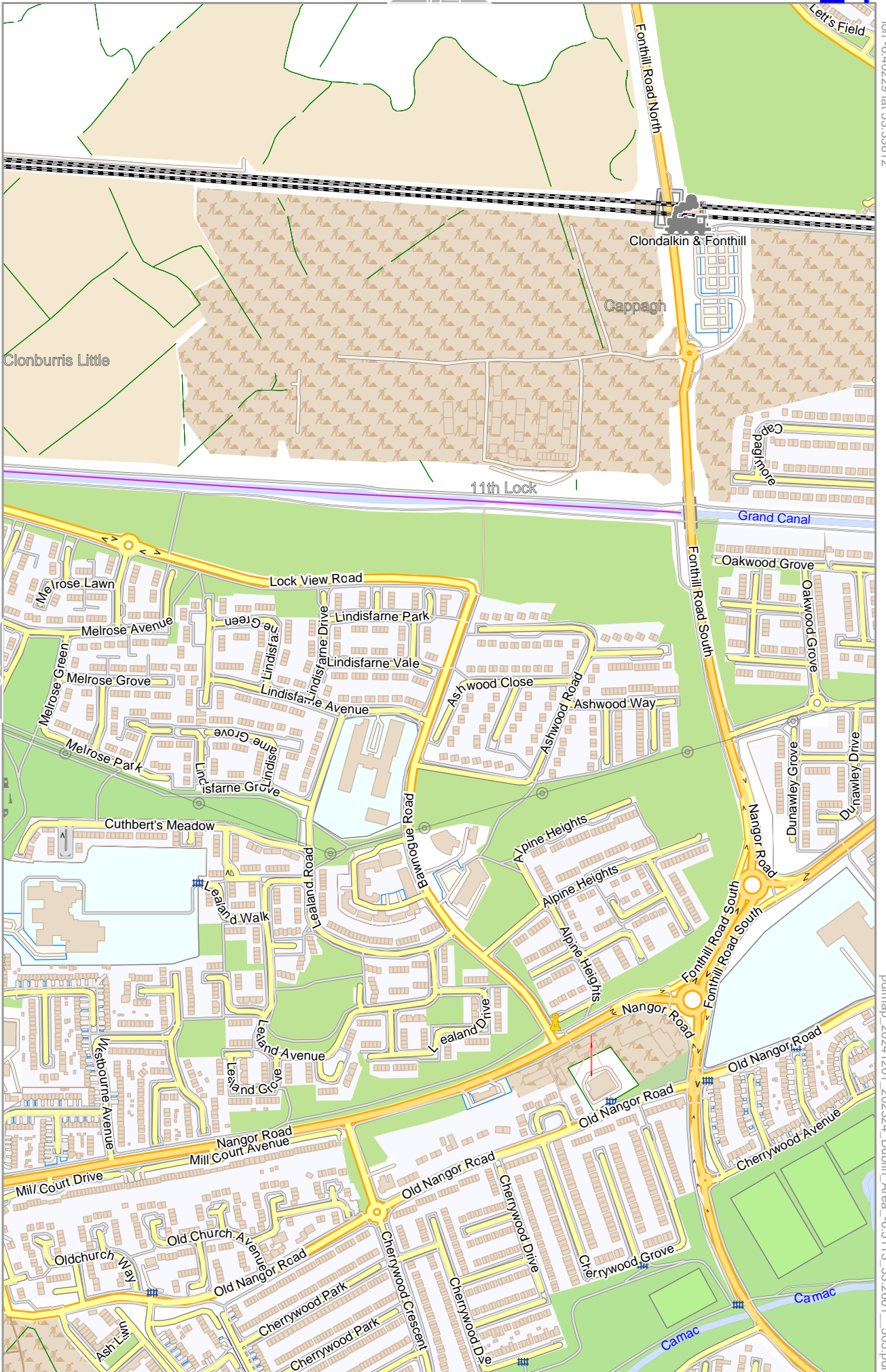
pdfmap_20241201_202324_Dublin_Area_-6.5113_53.2661_505.pdf

0 100 m 300 m

35

Map data © OpenStreetMap contributors

lon -6.40229 lat 53.33612



23

12

36

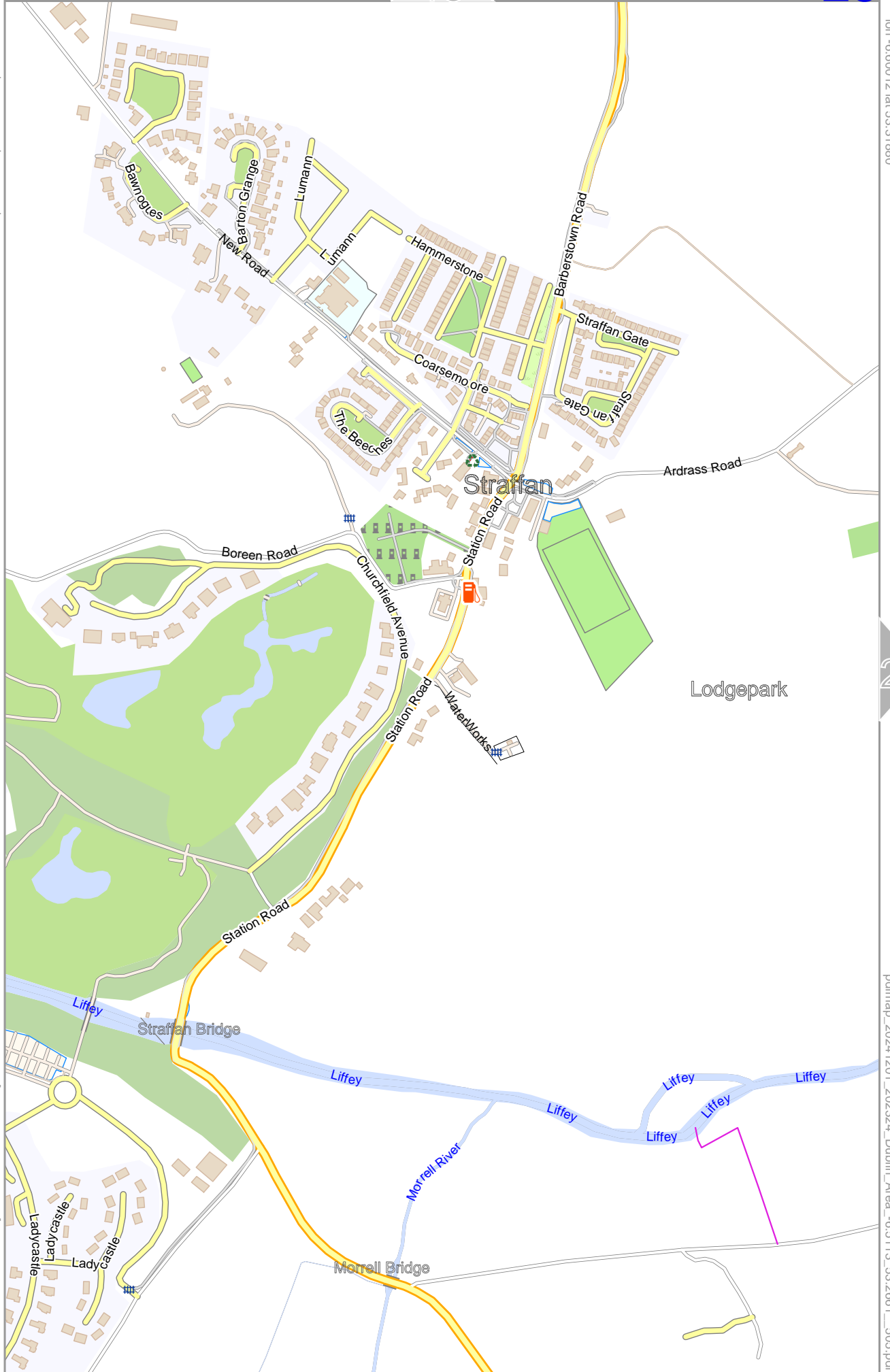
lon -6.42140 lat 53.31813 [nom. scale = 1 / 75000]

0 100 m 300 m

pdfmap_20241201_202324_Dublin_Area_-6.5113_53.2661_505.pdf

Map data © OpenStreetMap contributors

lon -6.60012 lat 53.31880



lon -6.61923 lat 53.30081 [nom. scale = 1 / 75000]

pdfmap_20241201_202324_Dublin_Area_-6.5113_53.2661_505.pdf

0 100 m 300 m

37

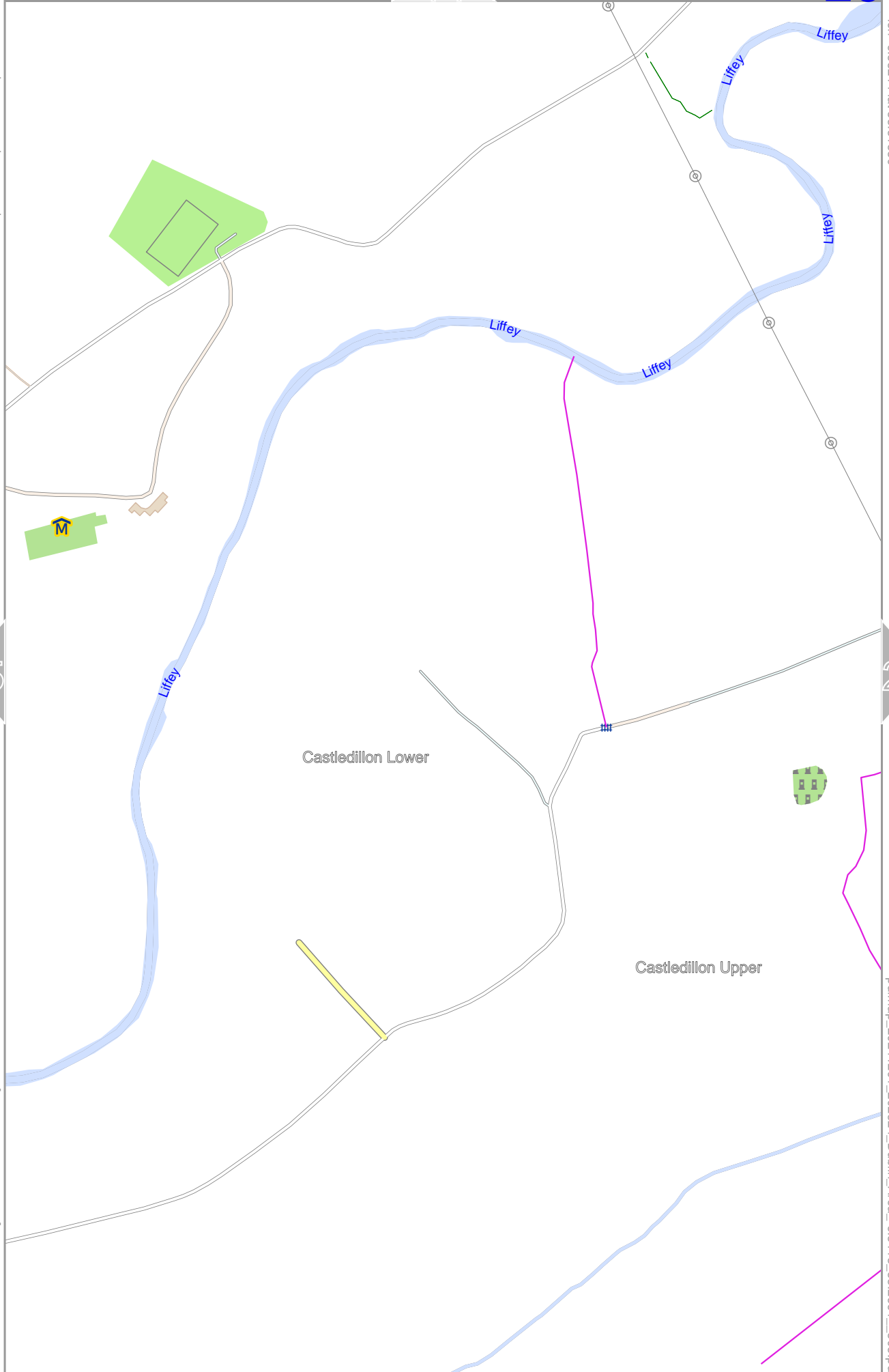
26

Map data © OpenStreetMap contributors

lon -6.58214 lat 53.31880

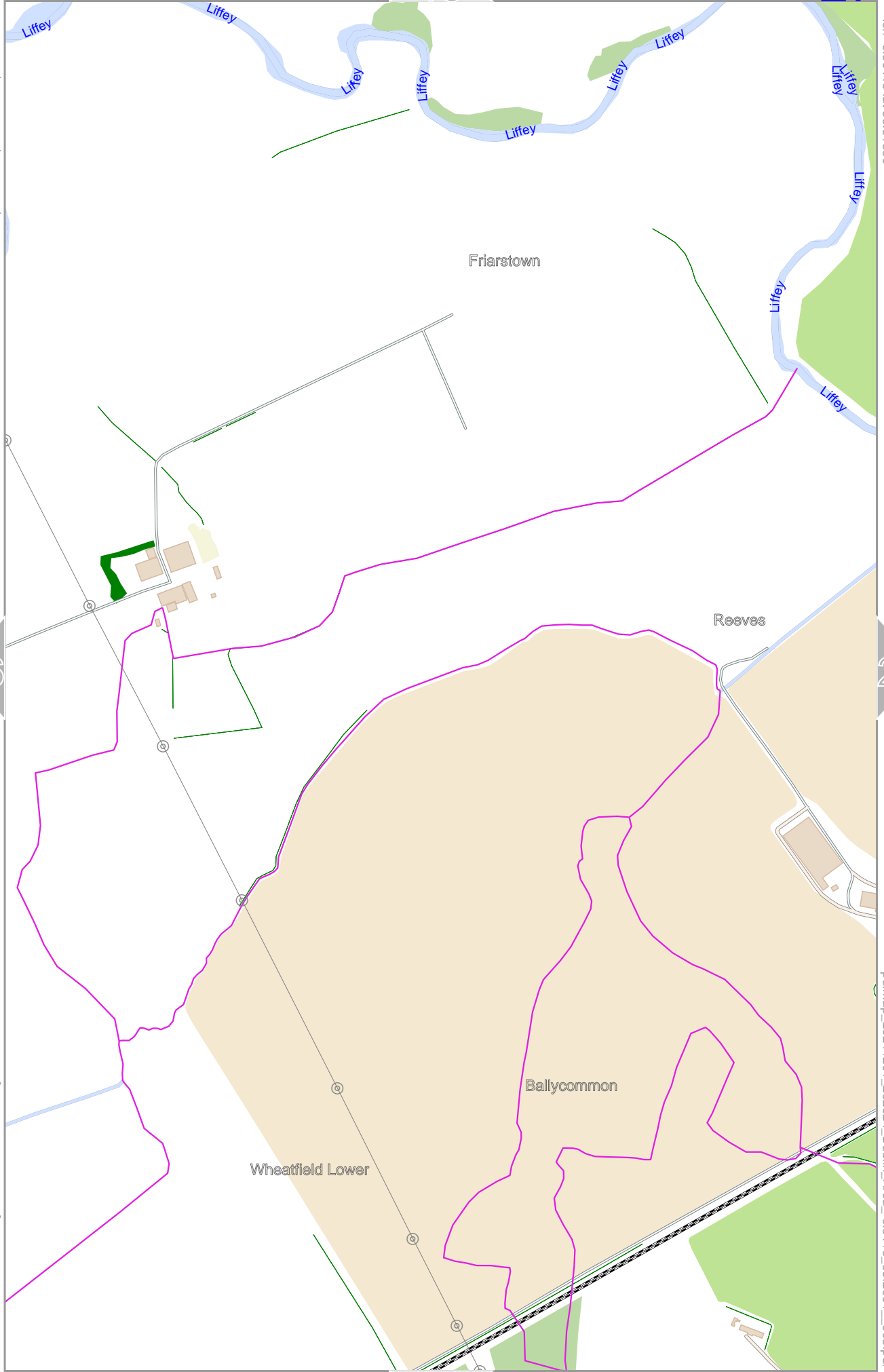
lon -6.60125 lat 53.30081 [nom. scale = 1 / 7500]

pdfmap_20241201_202324_Dublin_Area_-6.5113_53.2661_505.pdf



Map data © OpenStreetMap contributors

lon -6.56415 lat 53.31880



26

28

lon -6.58326 lat 53.30081 [nom. scale = 1 / 7500]

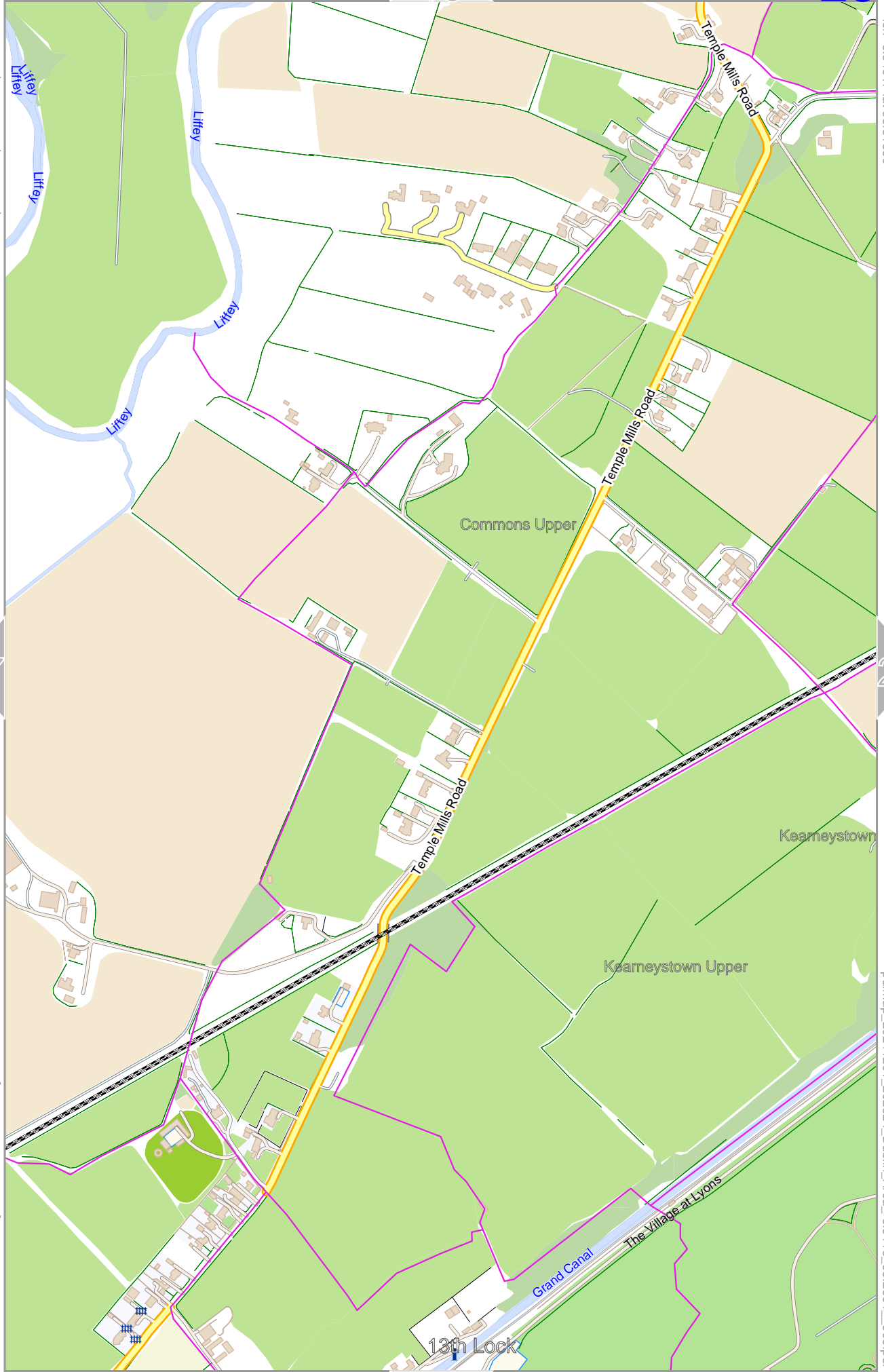
pdfmap_20241201_202324_Dublin_Area_-6.5113_53.2661_505.pdf

0 100 m 300 m

39

Map data © OpenStreetMap contributors

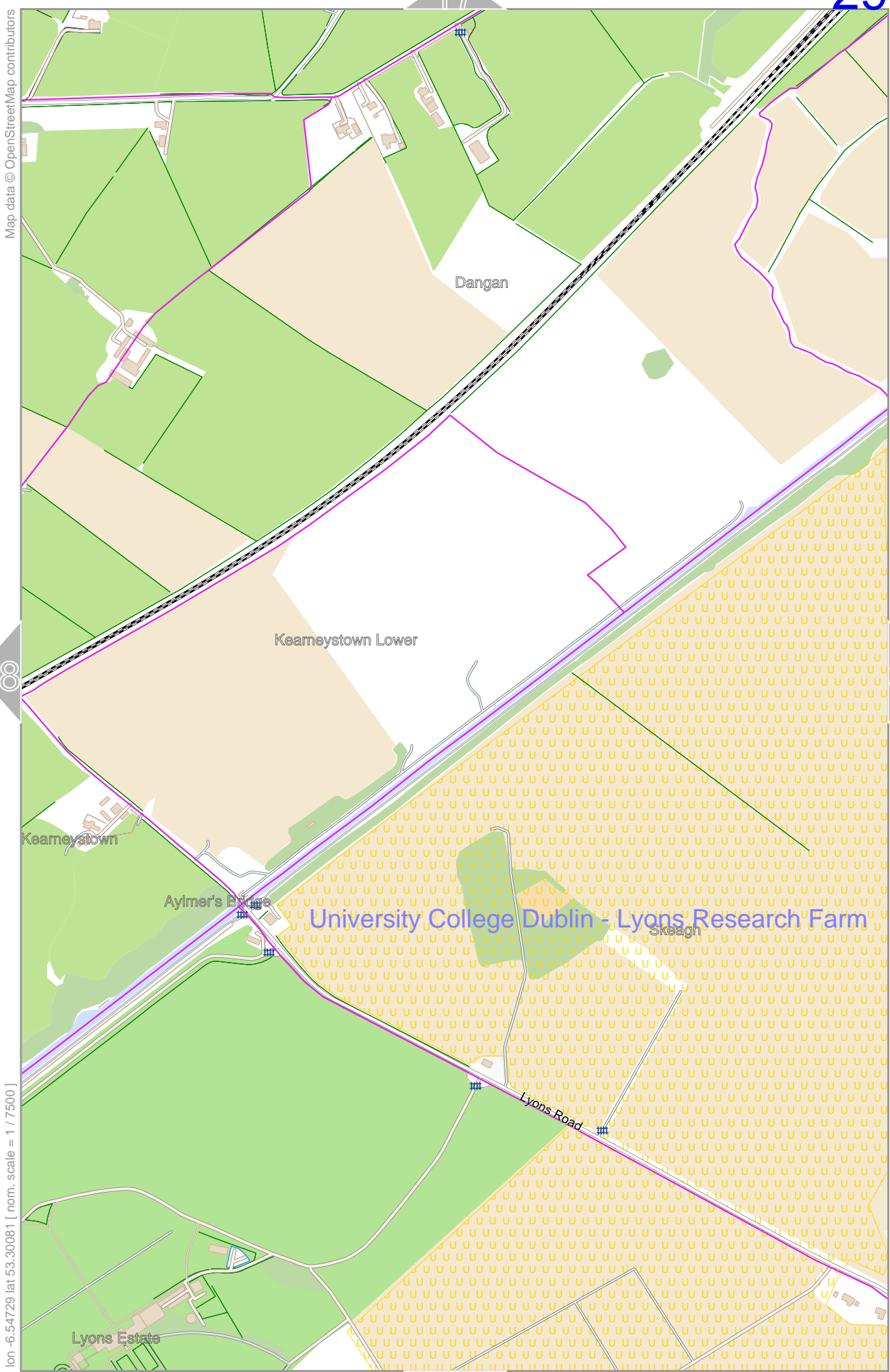
lon -6:54617 lat 53:31880



lon -6:56528 lat 53:30081 [nom. scale = 1 / 7500]

pdfmap_20241201_202324_Dublin_Area_-6:5113_53:2661_505.pdf

0 100 m 300 m



lon -6:52818 lat 53:31880

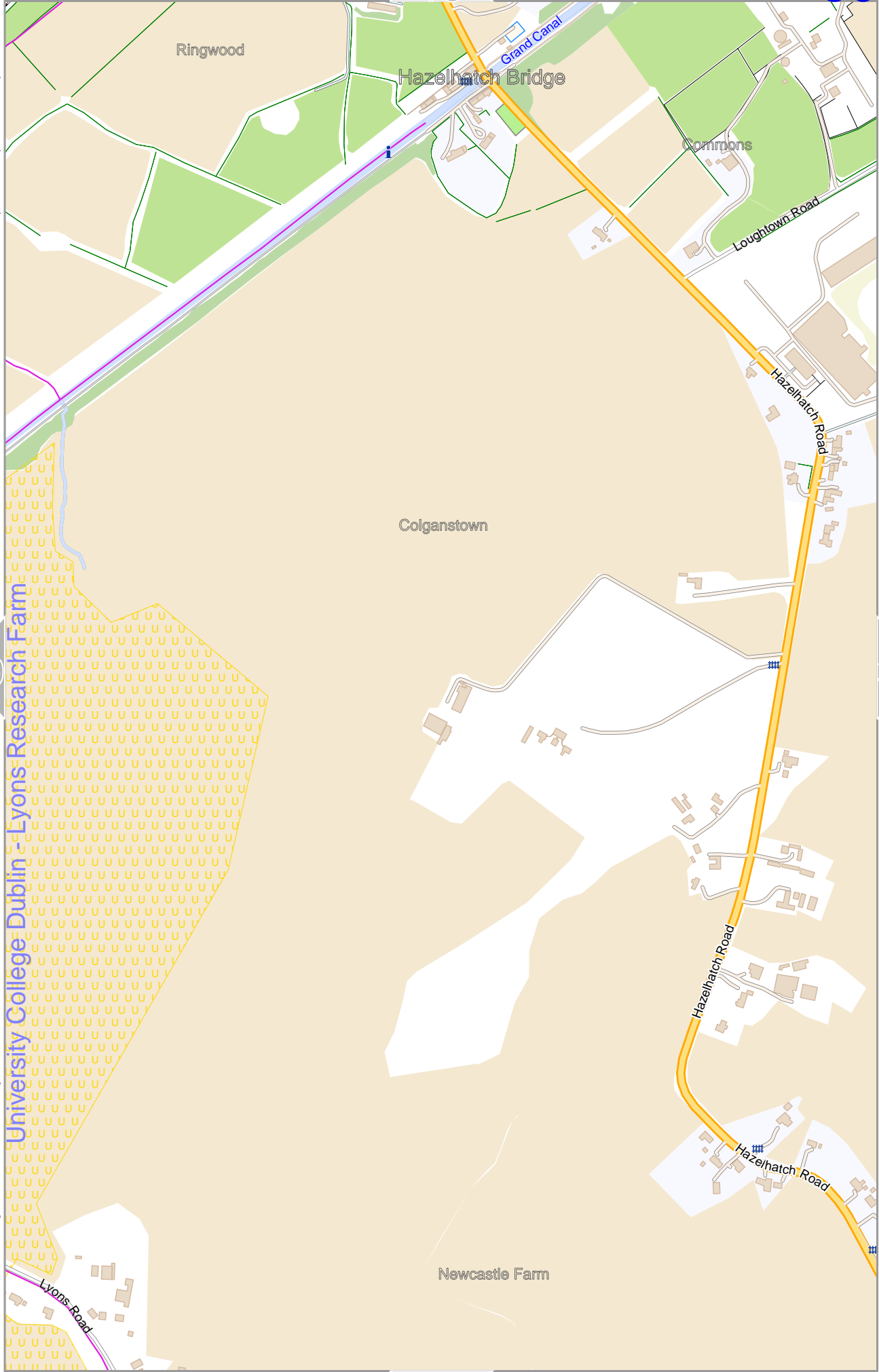
lon -6.54729 lat 53.30081 [nom. scale = 1 / 75000]

pdfmap_20241201_202324_Dublin_Area_-6:5113_53:2661_505.pdf

0 100 m 300 m

Map data © OpenStreetMap contributors

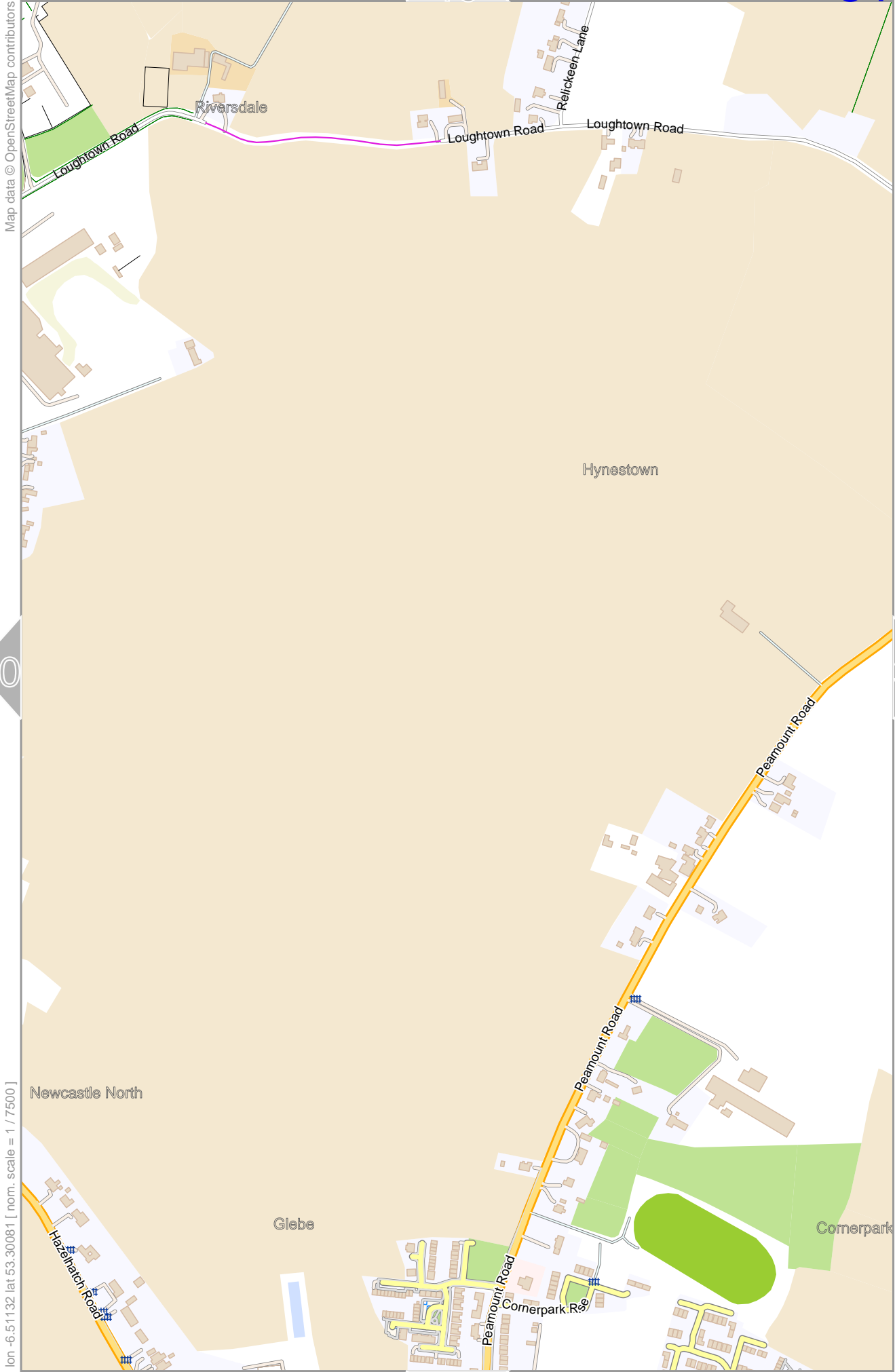
lon -6.51020 lat 53.31880



lon -6.52931 lat 53.30081 [nom. scale = 1 / 7500]

pdfmap_20241201_202324_Dublin_Area_-6.5113_53.2661_505.pdf

0 100 m 300 m



Map data © OpenStreetMap contributors

lon -6.49222 lat 53.31880

lon -6.51132 lat 53.30081 [nom. scale = 1 / 7500]

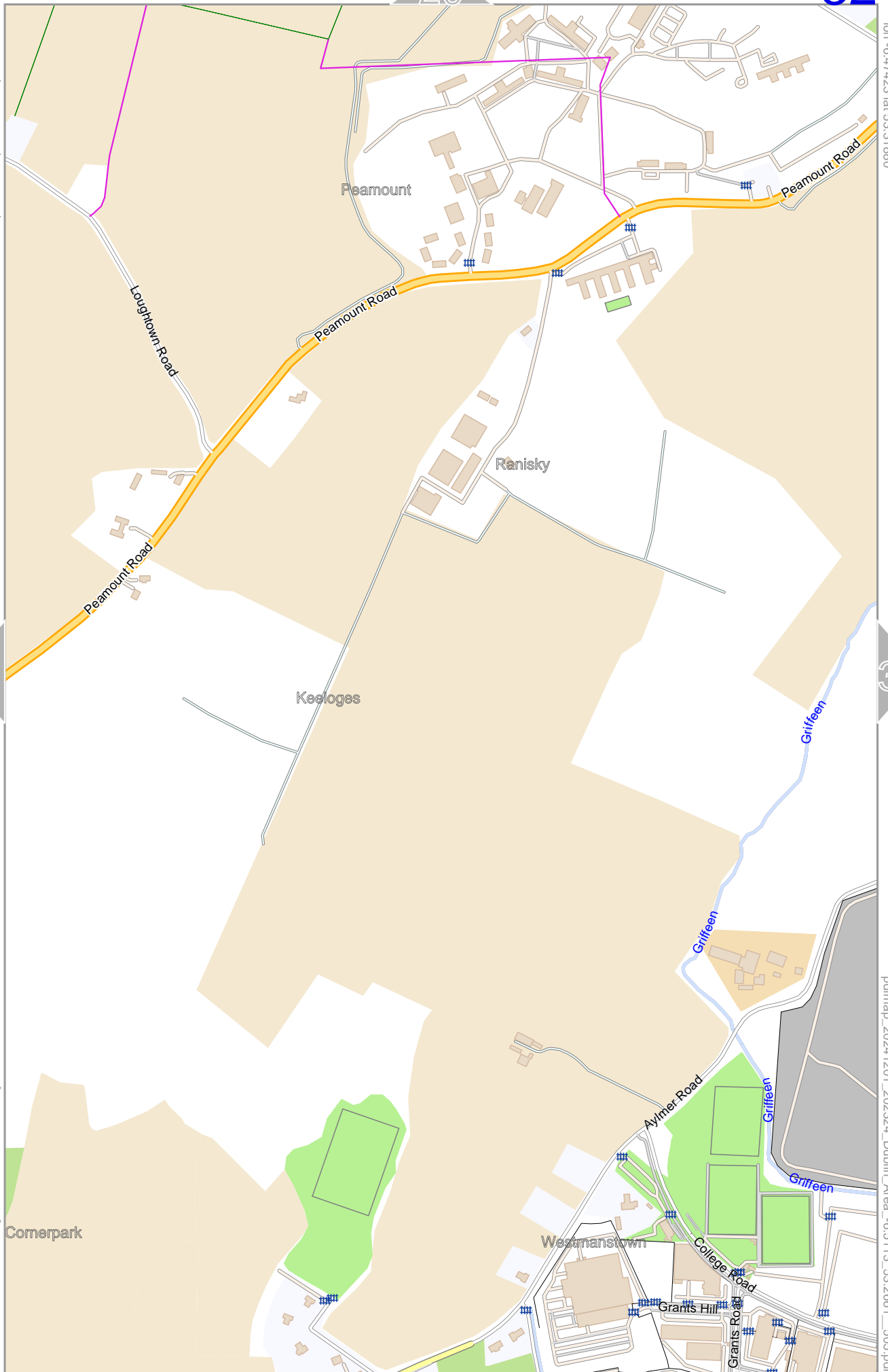
pdfmap_20241201_202324_Dublin_Area_-6.5113_53.2661_505.pdf

0 100 m 300 m

43

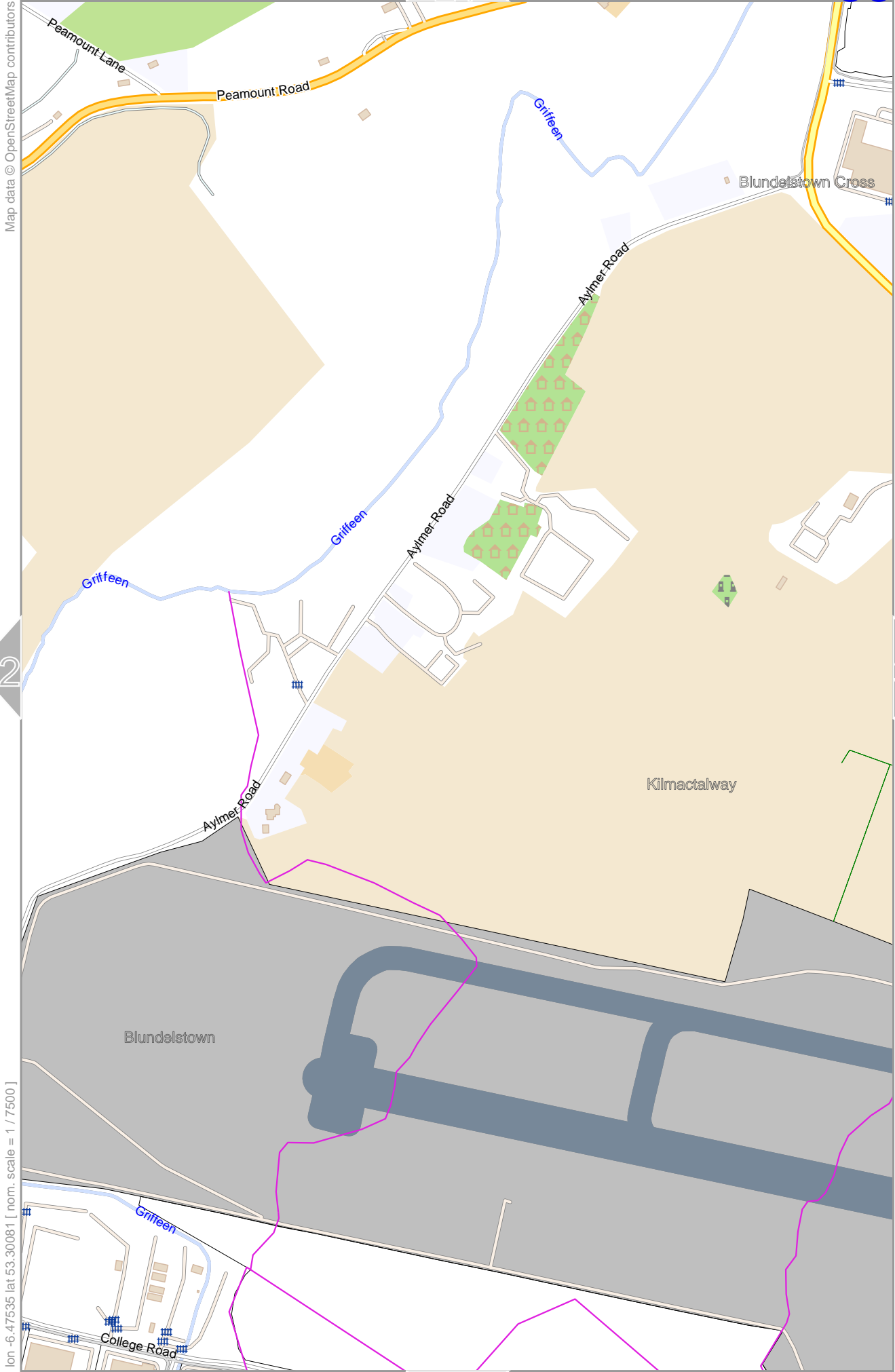
31

33



0 100 m 300 m

44



Map data © OpenStreetMap contributors

lon -6.45625 lat 53.31880

lon -6.47535 lat 53.30081 [nom. scale = 1 / 7500]

pdfmap_20241201_202324_Dublin_Area_-6.5113.53.2661_505.pdf

0 100 m 300 m

Map data © OpenStreetMap contributors

lon -6.43826 lat 53.31880



lon -6.45737 lat 53.30081 [nom. scale = 1 / 7500]

pdfmap_20241201_202324_Dublin_Area_-6.5113_53.2661_505.pdf

0 100 m 300 m

Map data © OpenStreetMap contributors

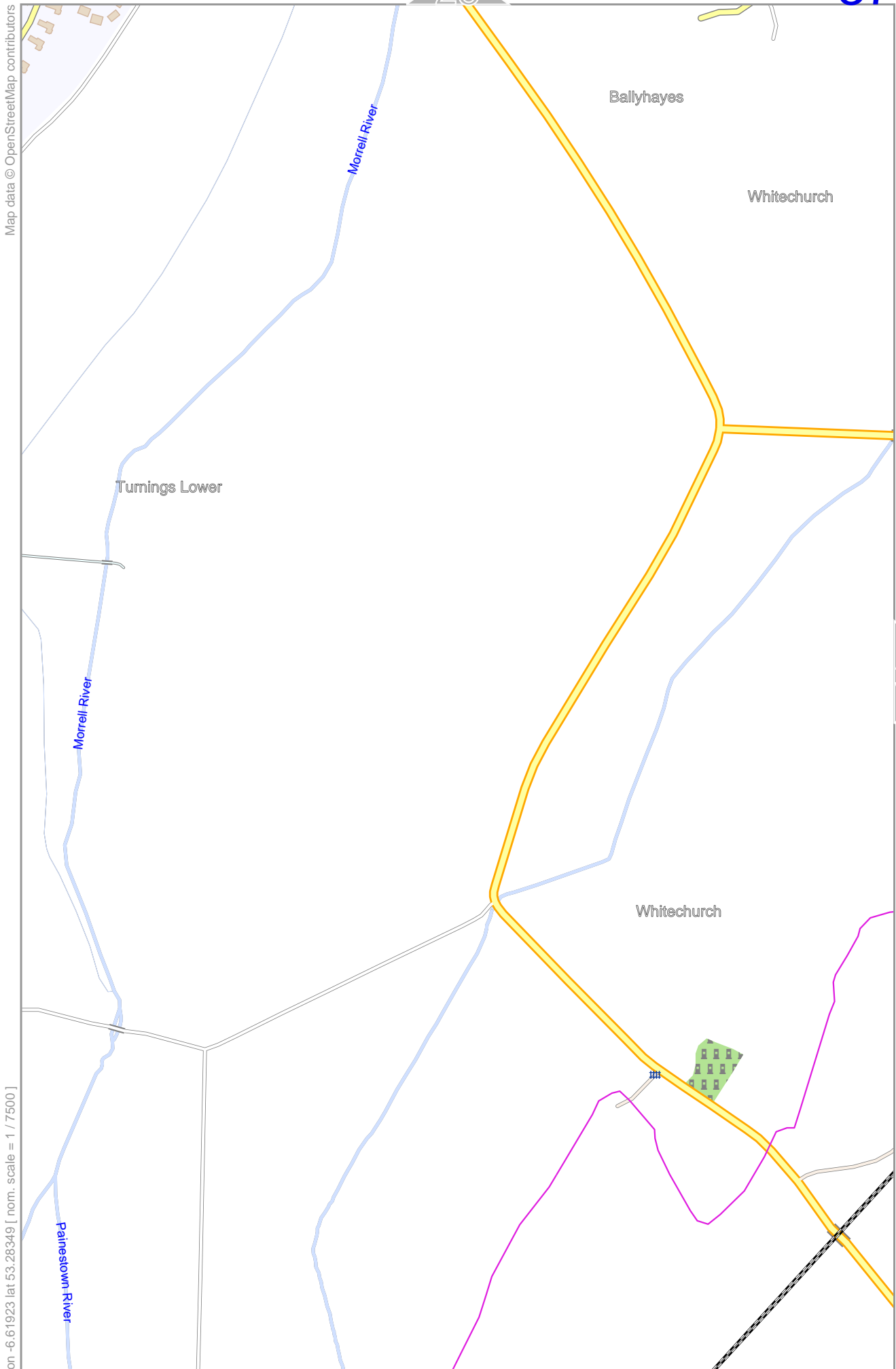
lon -6.42028 lat 53.31880

lon -6.43939 lat 53.30081 [nom. scale = 1 / 7500]

pdfmap_20241201_202324_Dublin_Area_-6.5113_53.2661_505.pdf



0 100 m 300 m



Map data © OpenStreetMap contributors

lon -6.60012 lat 53.30149

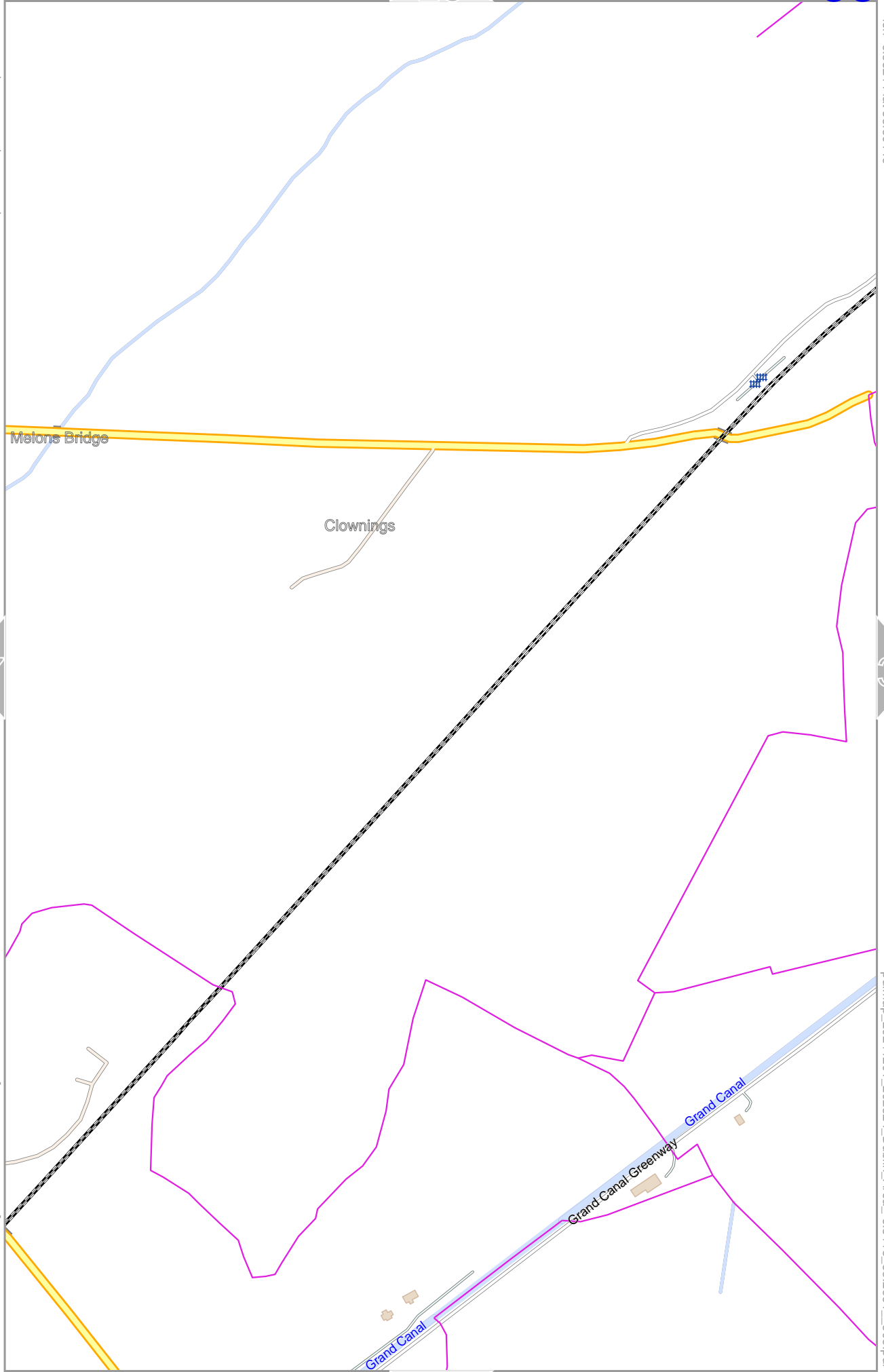
lon -6.61923 lat 53.28349 [nom. scale = 1 / 7500]

pdfmap_20241201_202324_Dublin_Area_-6.5113_53.2661_505.pdf



Map data © OpenStreetMap contributors

lon -6.58214 lat 53.30149



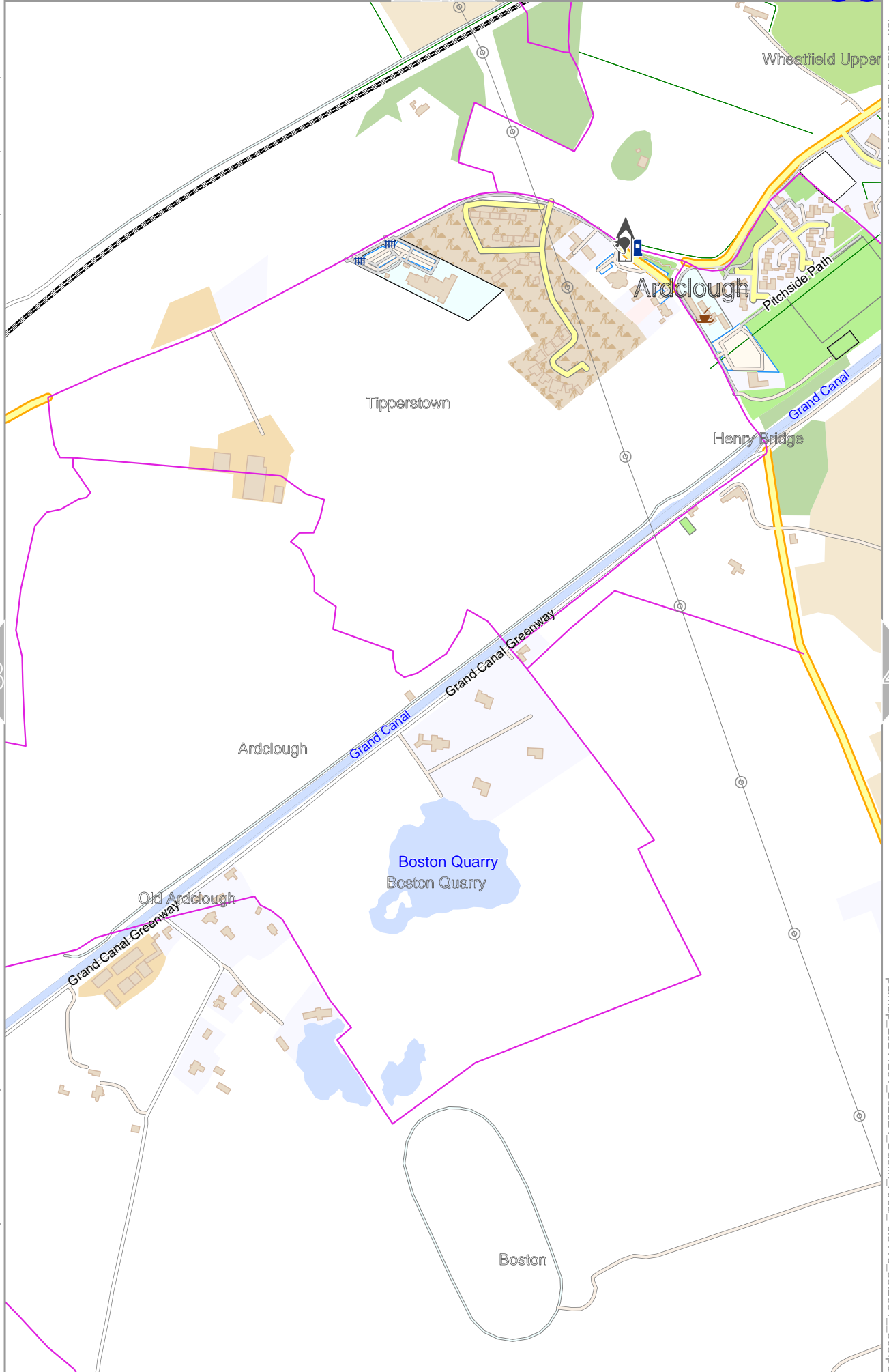
lon -6.60125 lat 53.28349 [nom. scale = 1 / 7500]

pdfmap_20241201_202324_Dublin_Area_-6.5113_53.2661_505.pdf

0 100 m 300 m

Map data © OpenStreetMap contributors

lon -6.56415 lat 53.30149



lon -6.58326 lat 53.28349 [nom. scale = 1 / 7500]

pdfmap_20241201_202324_Dublin_Area_-6.5113_53.2661_505.pdf





lon -6.56528 lat 53.28349 [nom. scale = 1 / 7500]

lon -6.54617 lat 53.30149

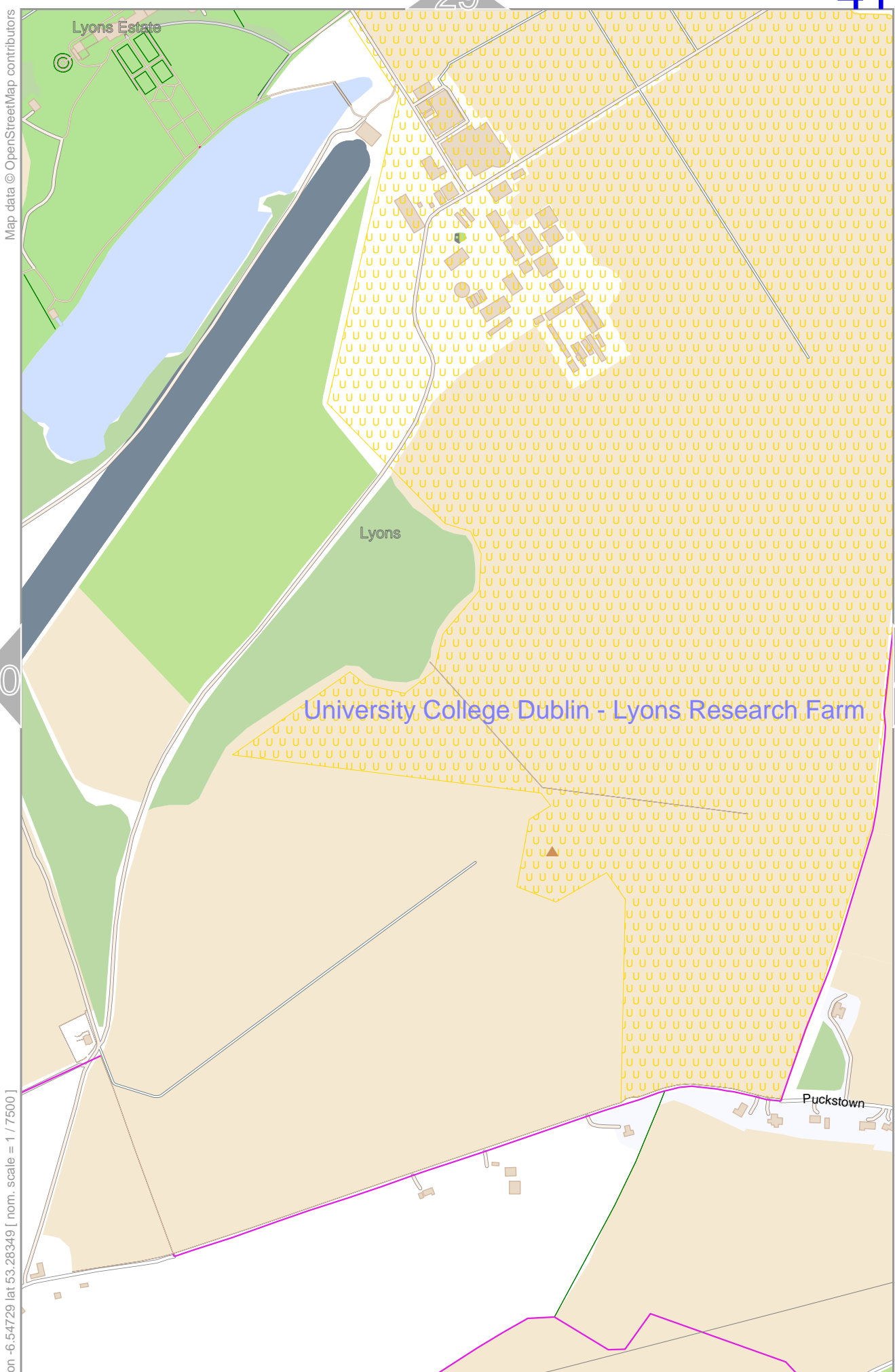
pdfmap_20241201_202324_Dublin_Area_-6.5113_53.2661_505.pdf

39

41

28

52



Map data © OpenStreetMap contributors

lon -6:52818 lat 53:30149

40

42

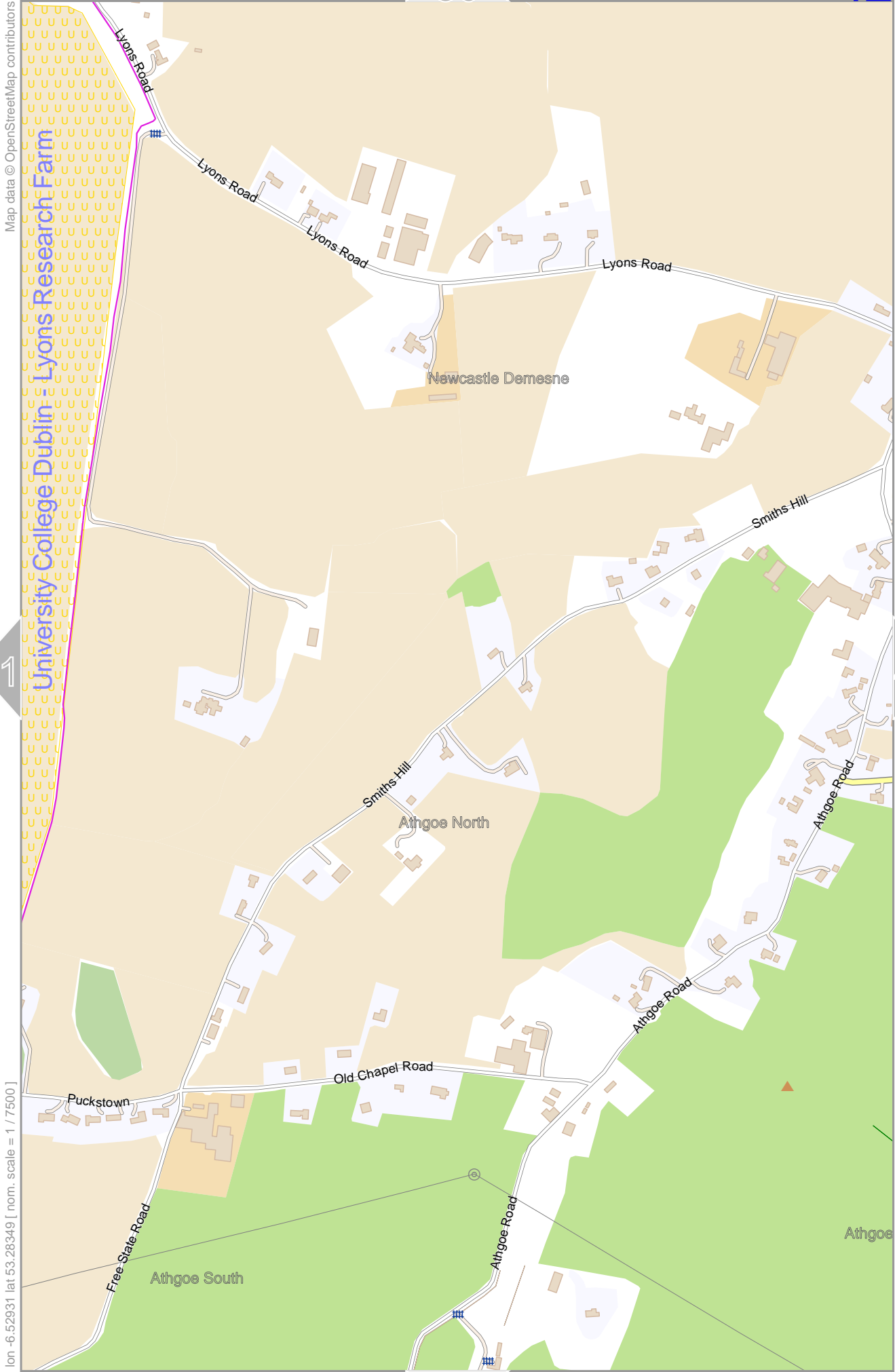
University College Dublin - Lyons Research Farm

lon -6:54729 lat 53:28349 [nom. scale = 1 / 7500]

pdfmap_20241201_202324_Dublin_Area_-6:5113_53:2661_505.pdf

0 100 m 300 m

53



Map data © OpenStreetMap contributors

lon -6.52931 lat 53.28349 [nom. scale = 1 / 75000]

lon -6.51020 lat 53.30149

pdfmap_20241201_202324_Dublin_Area_-6.5113_53.2661_505.pdf

41

30

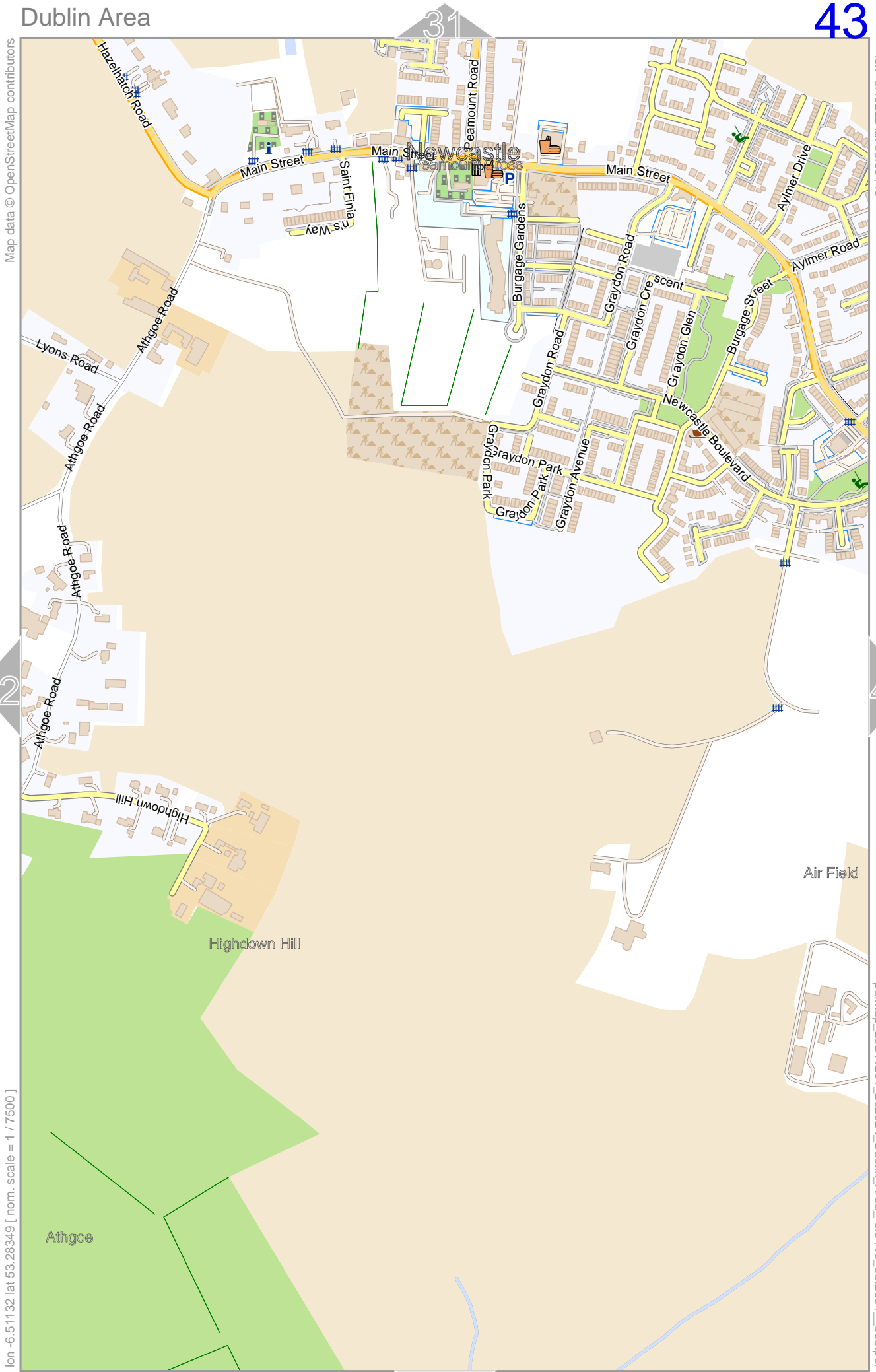
43

54

0 100 m 300 m

Map data © OpenStreetMap contributors

lon -6.49222 lat 53.30149



lon -6.51132 lat 53.28349 [nom. scale = 1 / 7500]

pdfmap_20241201_202324_Dublin_Area_-6.5113_53.2661_505.pdf

0 100 m 300 m

55

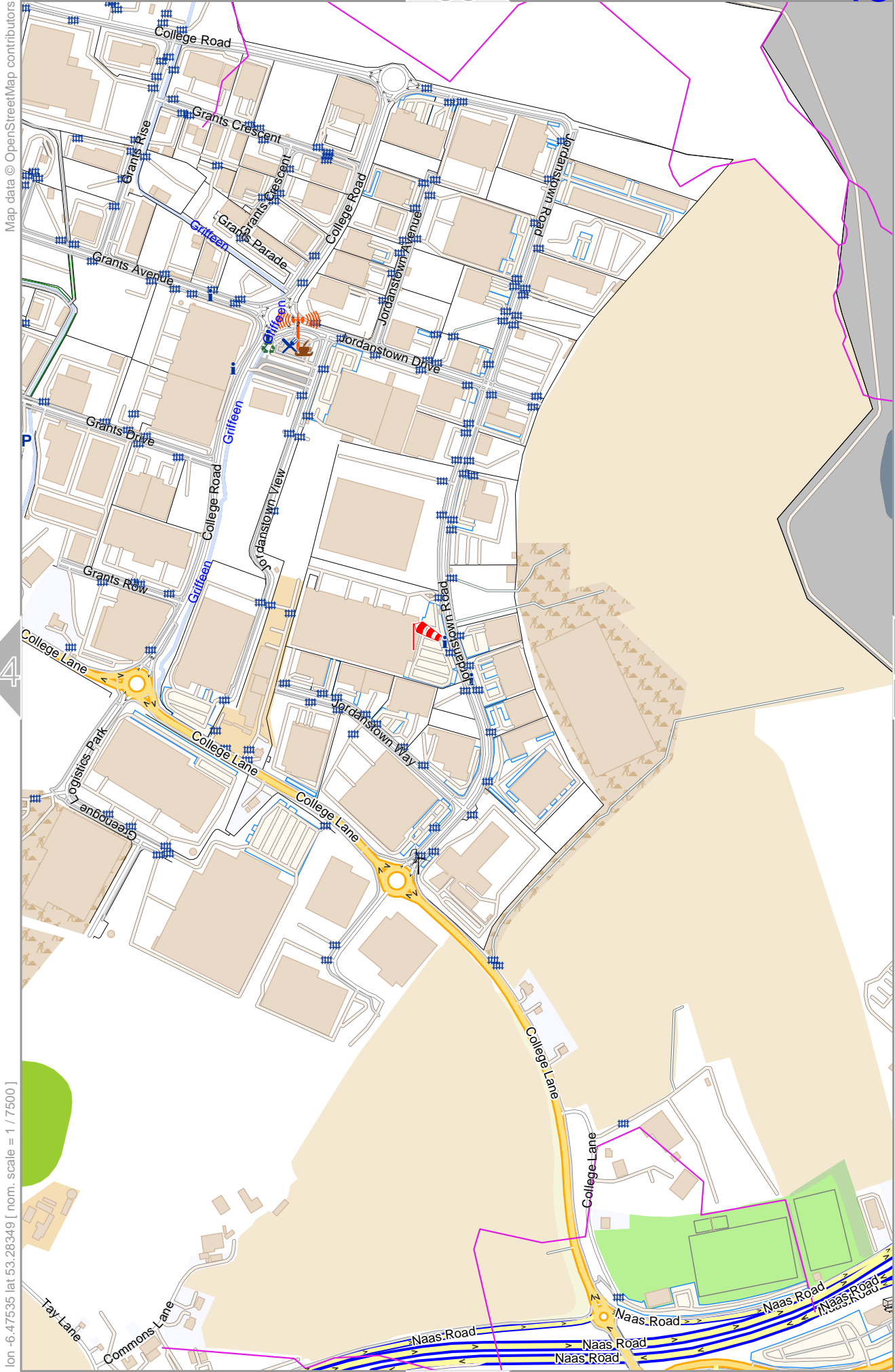


Map data © OpenStreetMap contributors

lon -6.47423 lat 53.30149

lon -6.49334 lat 53.28349 [nom. scale = 1 / 7500]

pdfmap_20241201_202324_Dublin_Area_-6.5113_53.2661_505.pdf



Map data © OpenStreetMap contributors

lon -6.47535 lat 53.28349 [nom. scale = 1 / 7500]

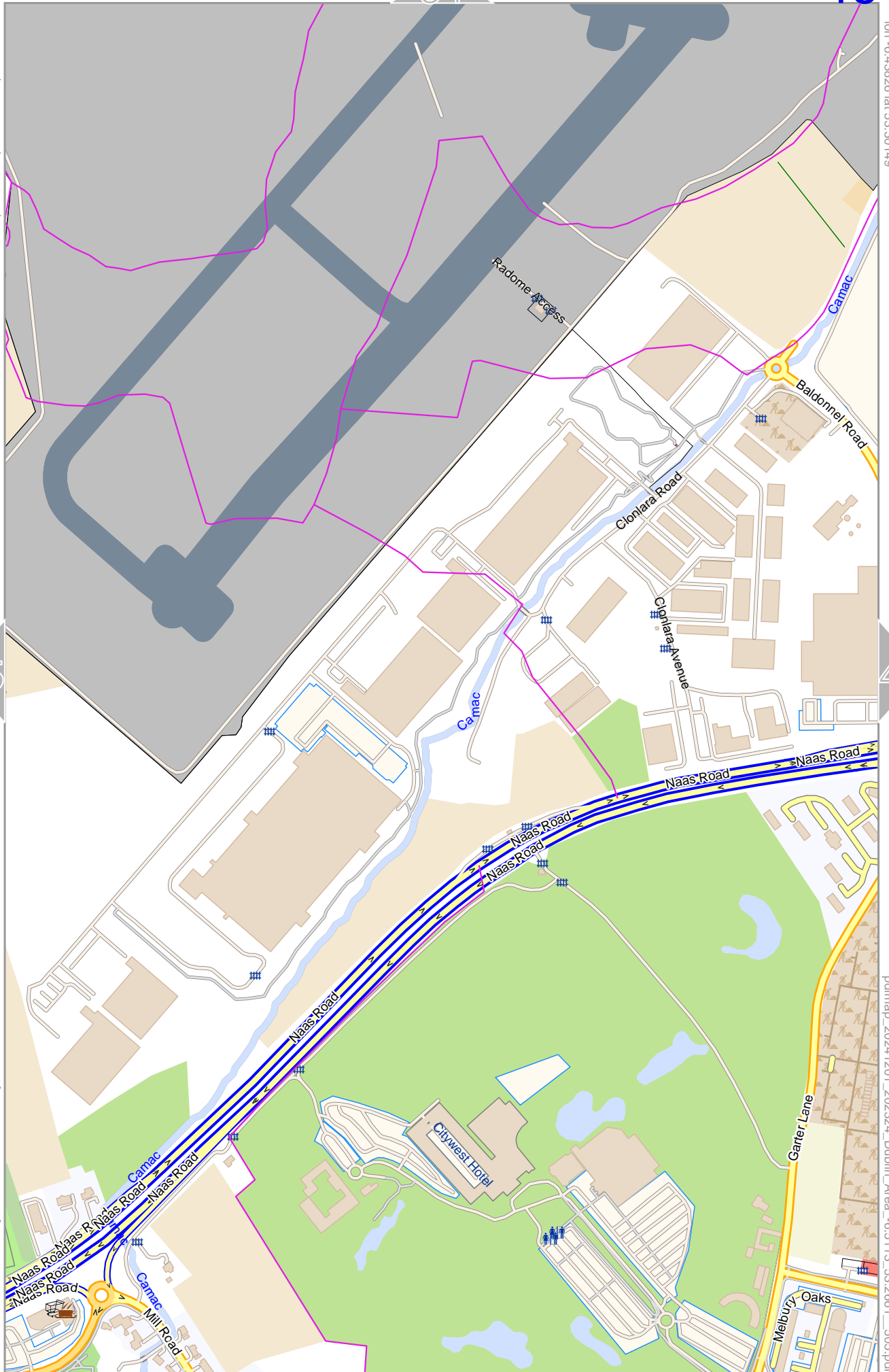
0 100 m 300 m

Map data © OpenStreetMap contributors

lon -6.43826 lat 53.30149

lon -6.45737 lat 53.28349 [nom. scale = 1 / 7500]

pdfmap_20241201_202324_Dublin_Area_-6.5113_53.2661_505.pdf

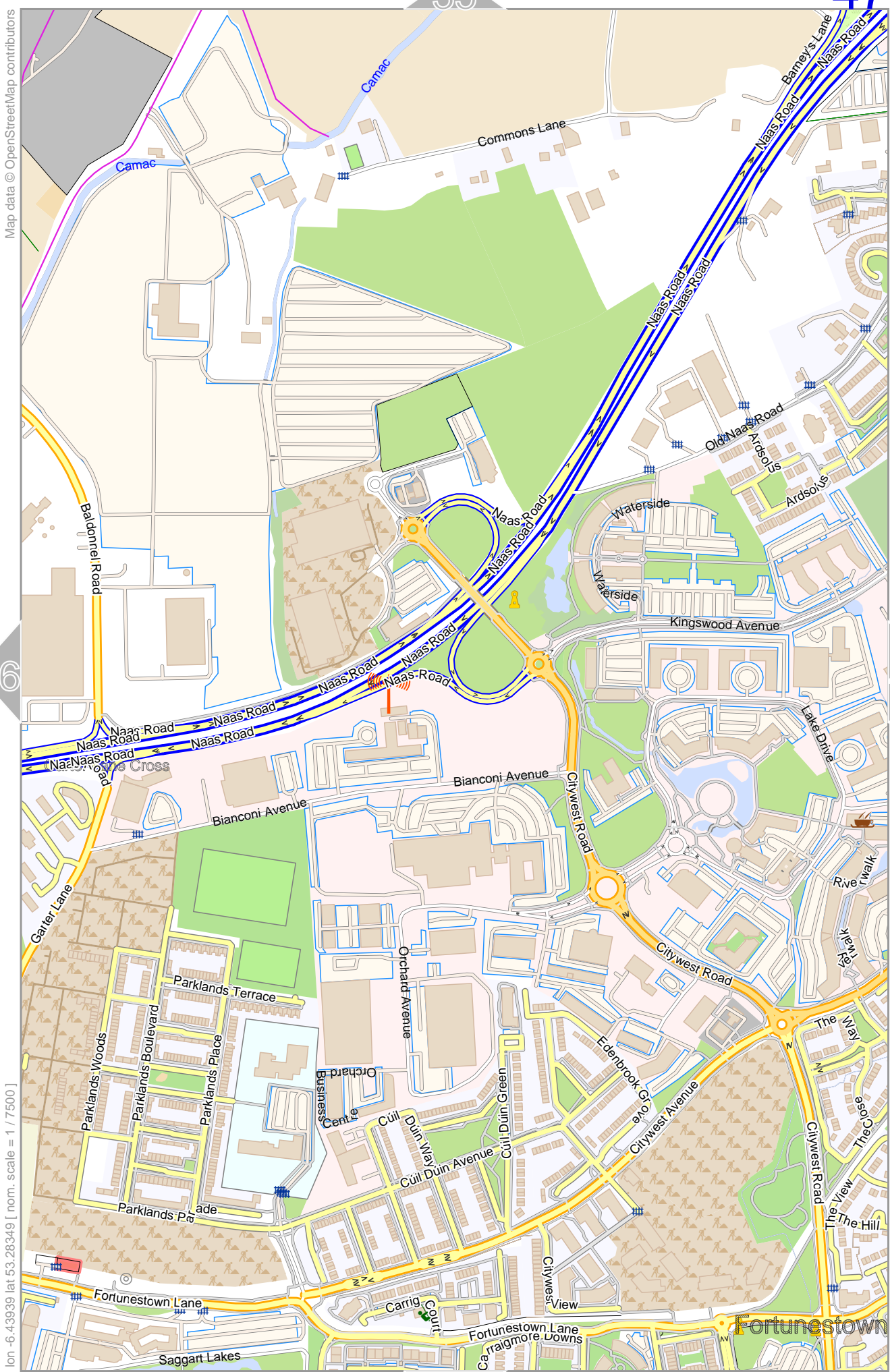


0 100 m 300 m

Dublin Area

35

47



Map data © OpenStreetMap contributors

lon -6.42028 lat 53.30149

lon -6.43939 lat 53.28349 | nom. scale = 1 / 75000

pdfmap_20241201_202324_Dublin_Area_-6.5113_53.2661_505.pdf

0 100 m 300 m

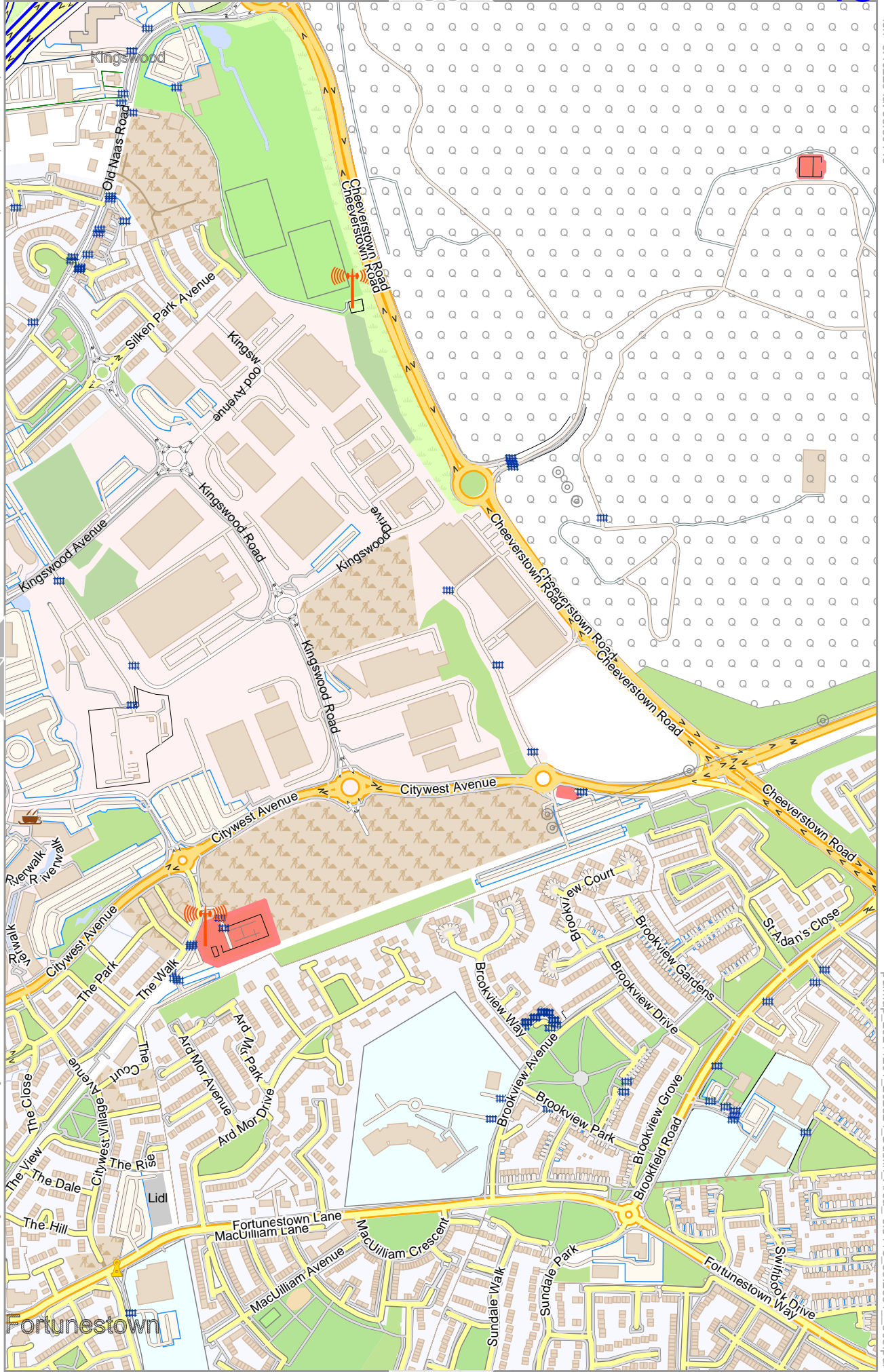
59

Map data © OpenStreetMap contributors

lon -6.42140 lat 53.28349 | nom. scale = 1 / 75000

lon -6.40229 lat 53.30149

pdfmap_20241201_202324_Dublin_Area_-6.5113_53.2661_505.pdf



47

36

60

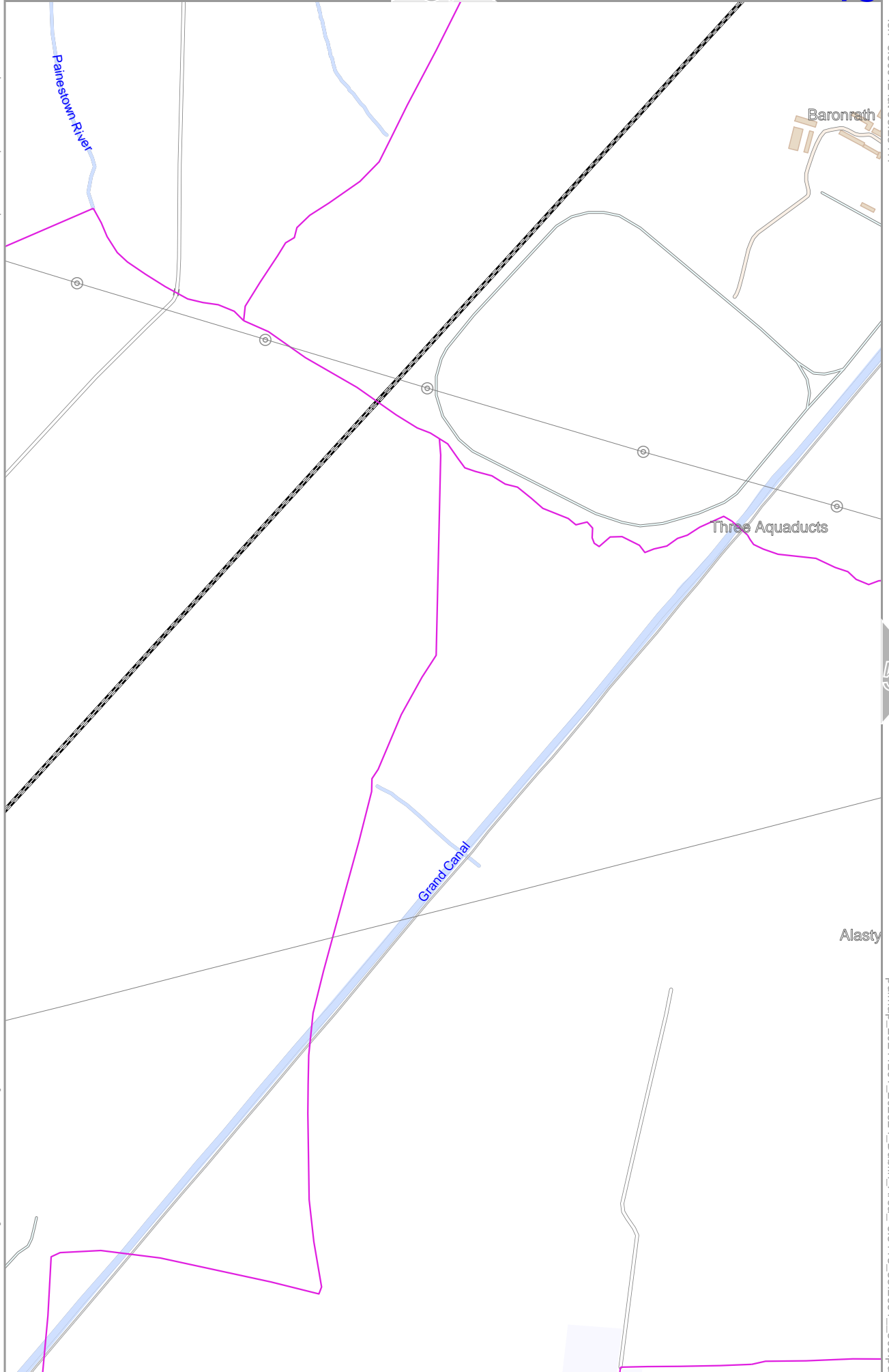


Map data © OpenStreetMap contributors

lon -6.61923 lat 53.26617 [nom. scale = 1 / 7500]

lon -6.60012 lat 53.28417

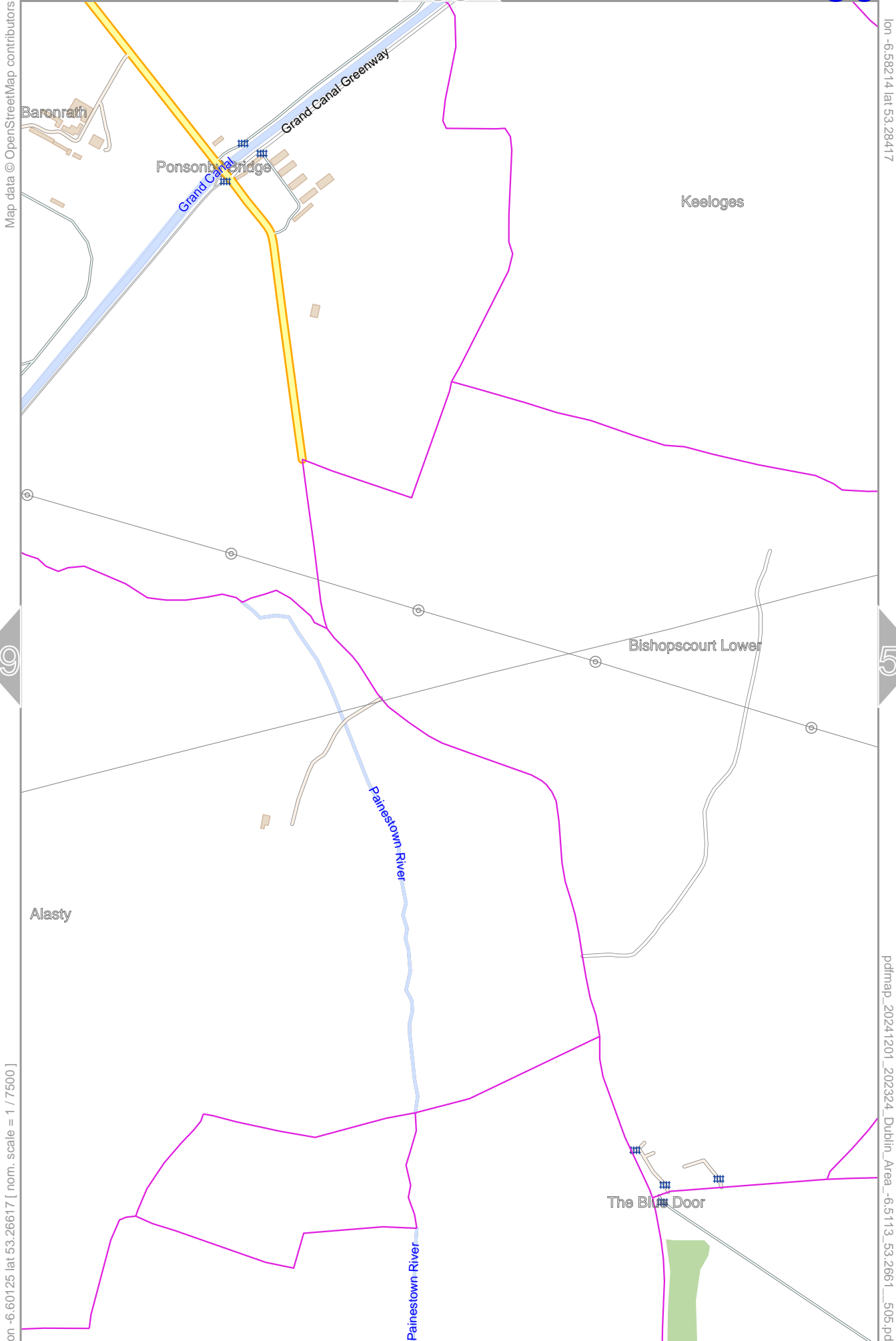
pdfmap_20241201_202324_Dublin_Area_-6.5113_53.2661_505.pdf



Dublin Area

50

38



Map data © OpenStreetMap contributors

lon -6.58214 lat 53.28417

lon -6.60125 lat 53.26617 [nom. scale = 1 / 7500]

pdfmap_20241201_202324_Dublin_Area_-6.5113_53.2661_505.pdf

0 100 m 300 m

62

Map data © OpenStreetMap contributors

lon -6.56415 lat 53.28417

50

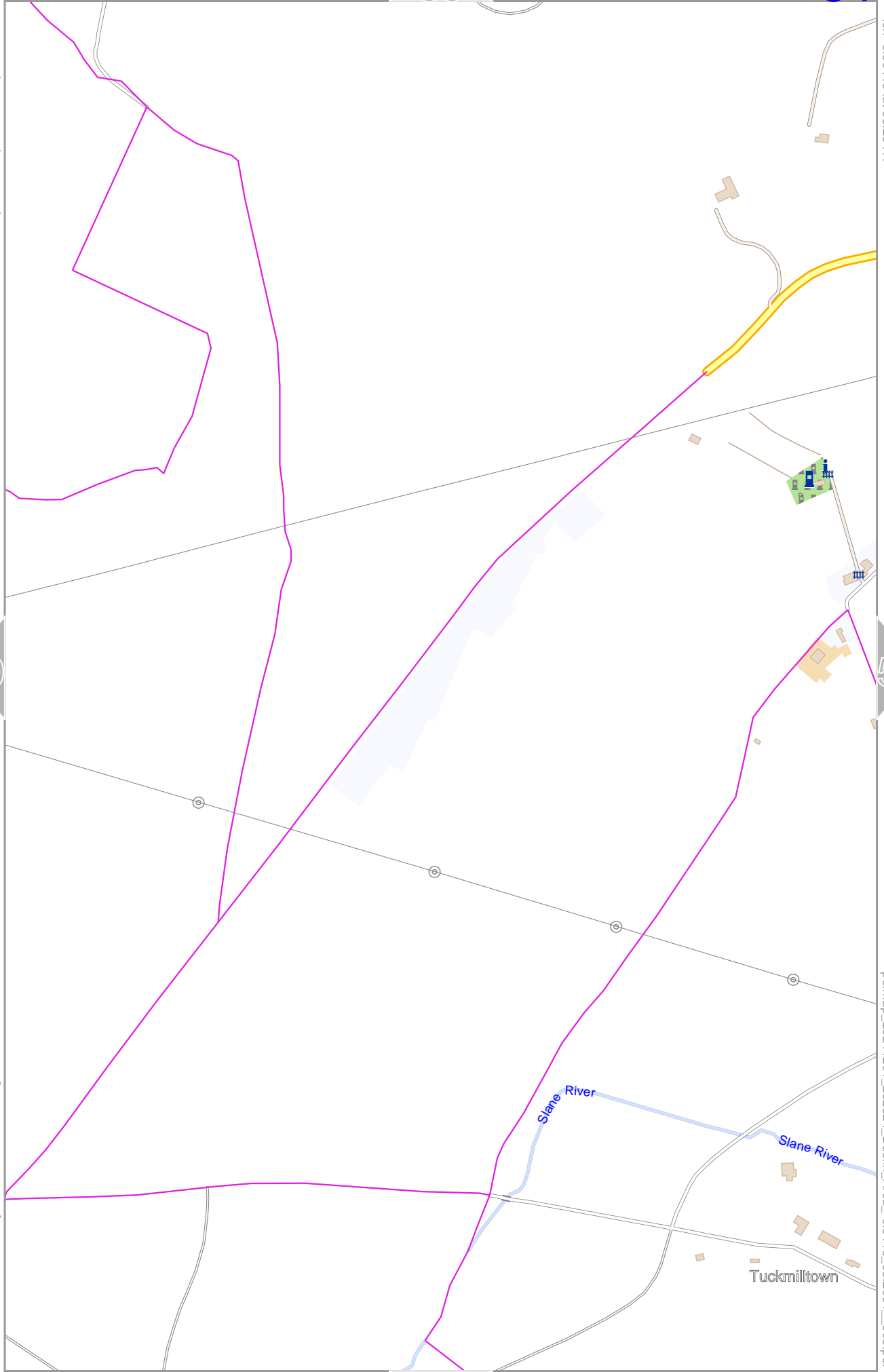
52

lon -6.58326 lat 53.26617 [nom. scale = 1 / 7500]

pdfmap_20241201_202324_Dublin_Area_-6.5113_53.2661_505.pdf

0 100 m 300 m

63



Dublin Area

52

40

lon -6:54617 lat 53:28417

Map data © OpenStreetMap contributors

Pluckstown

Oughterard

51

53

lon -6:56528 lat 53:26617 [nom. scale = 1 / 7500]

pdfmap_20241201_202324_Dublin_Area_-6:5113_53:2661_505.pdf

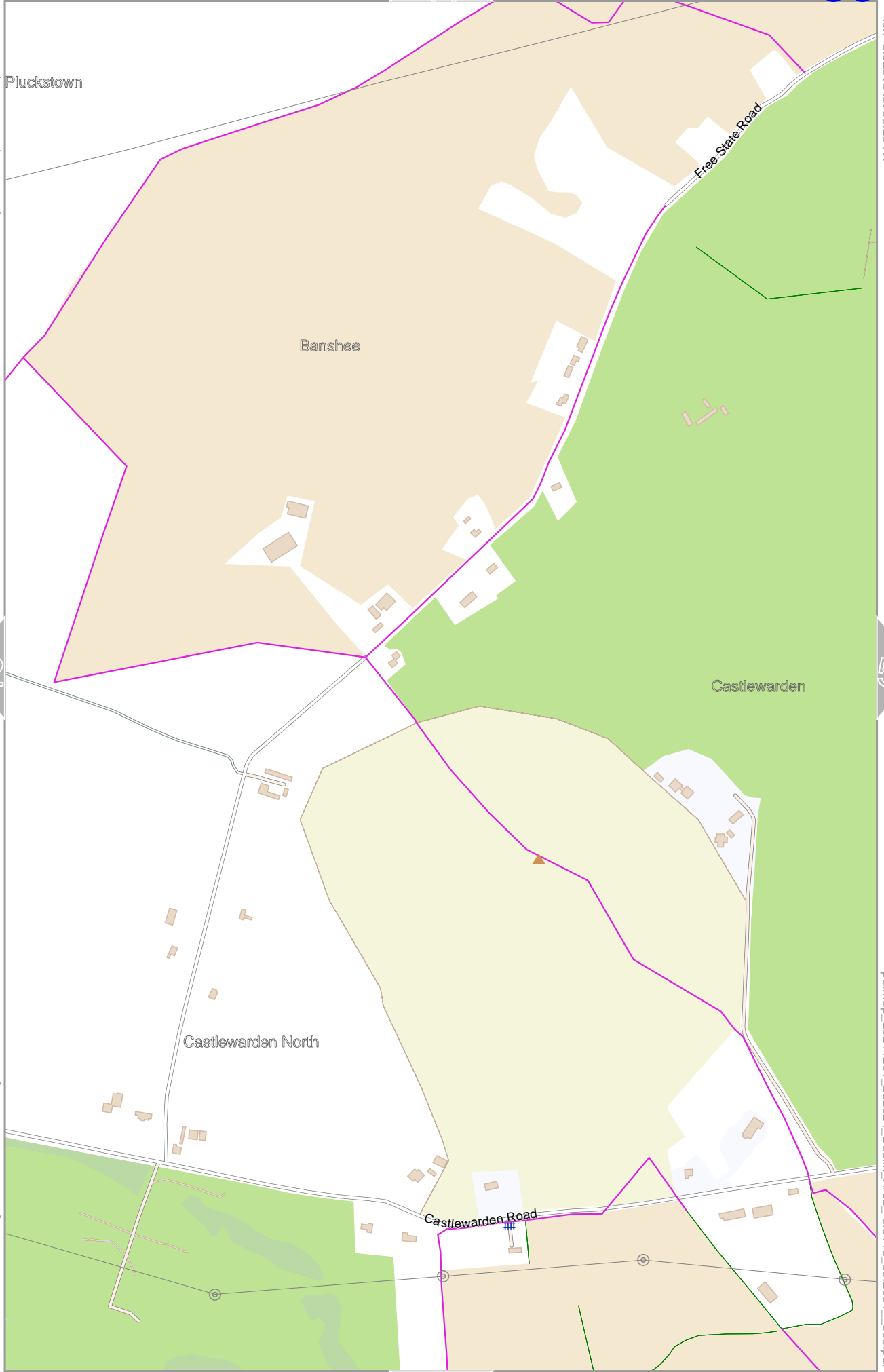
0 100 m 300 m

64



Map data © OpenStreetMap contributors

lon -6:52818 lat 53:28417



lon -6.54729 lat 53.26617 [nom. scale = 1 / 7500]

pdfmap_20241201_202324_Dublin_Area_-6:5113_53:2661_505.pdf

0 100 m 300 m

Map data © OpenStreetMap contributors

lon -6.51020 lat 53.28417

lon -6.52931 lat 53.26617 [nom. scale = 1 / 75000]

pdfmap_20241201_202324_Dublin_Area_-6.5113_53.2661_505.pdf



53

55

66

Map data © OpenStreetMap contributors

lon -6.49222 lat 53.28417



lon -6.51132 lat 53.26617 [nom. scale = 1 / 75000]

pdfmap_20241201_202324_Dublin_Area_-6.5113_53.2661_505.pdf

0 100 m 300 m

Map data © OpenStreetMap contributors

lon -6.47423 lat 53.28417



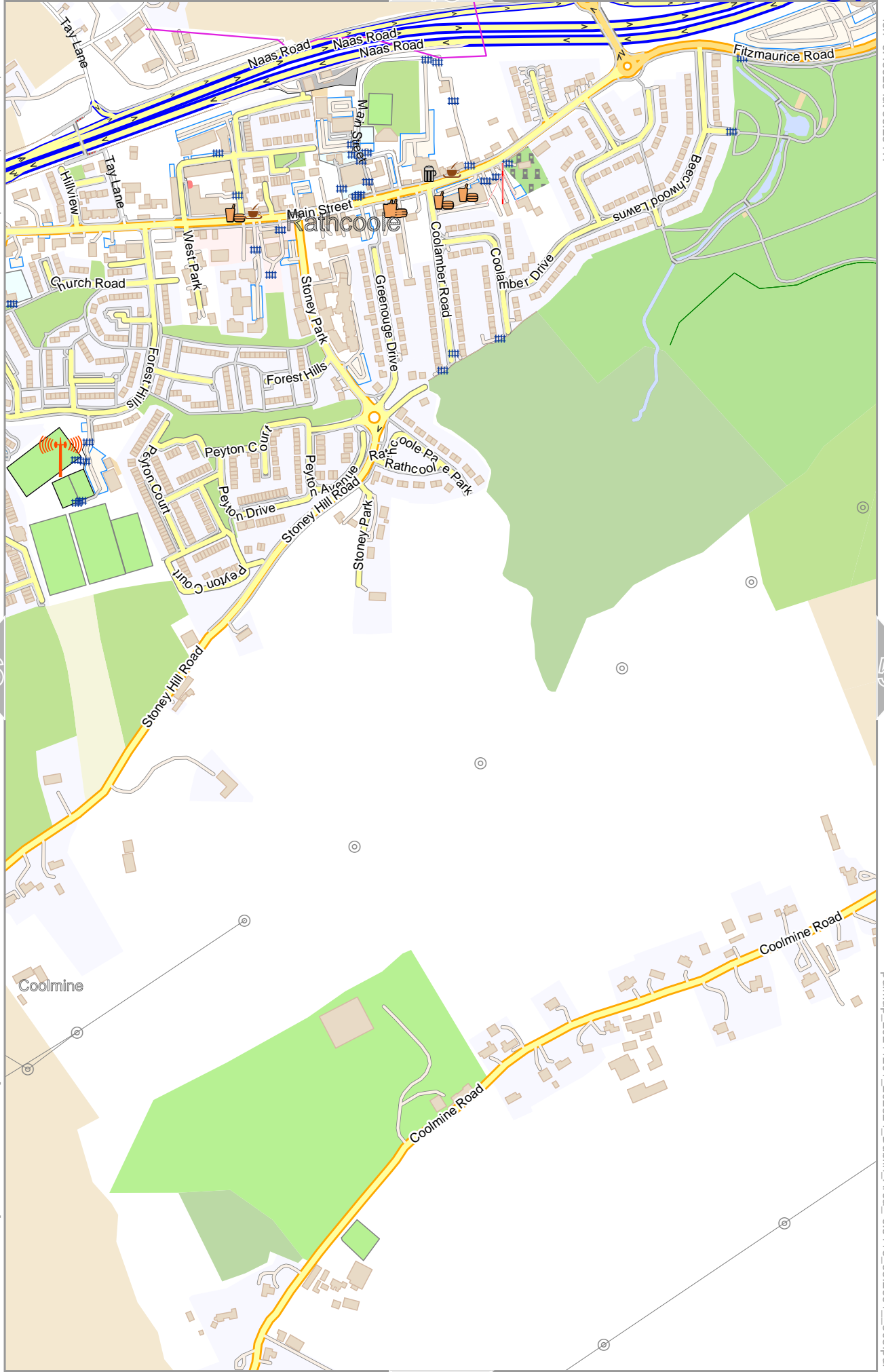
lon -6.49334 lat 53.26617 [nom. scale = 1 / 7500]

pdfmap_20241201_202324_Dublin_Area_-6.5113_53.2661_505.pdf

0 100 m 300 m

Map data © OpenStreetMap contributors

lon -6.45625 lat 53.28417



lon -6.47535 lat 53.26617 [nom. scale = 1 / 75000]

pdfmap_20241201_202324_Dublin_Area_-6.5113_53.2661_505.pdf

0 100 m 300 m

Map data © OpenStreetMap contributors

lon -6.43826 lat 53.28417



lon -6.45737 lat 53.26617 [nom. scale = 1 / 7500]

pdfmap_20241201_202324_Dublin_Area_-6.5113_53.2661_505.pdf

0 100 m 300 m

Dublin Area

59

Map data © OpenStreetMap contributors

lon -6.42028 lat 53.28417



lon -6.43939 lat 53.26617 [nom. scale = 1 / 75000]

pdfmap_20241201_202324_Dublin_Area_-6.5113_53.2661_505.pdf

71

58

60

Dublin Area

Fortunestown

Map data © OpenStreetMap contributors

lon -6.40229 lat 53.28417

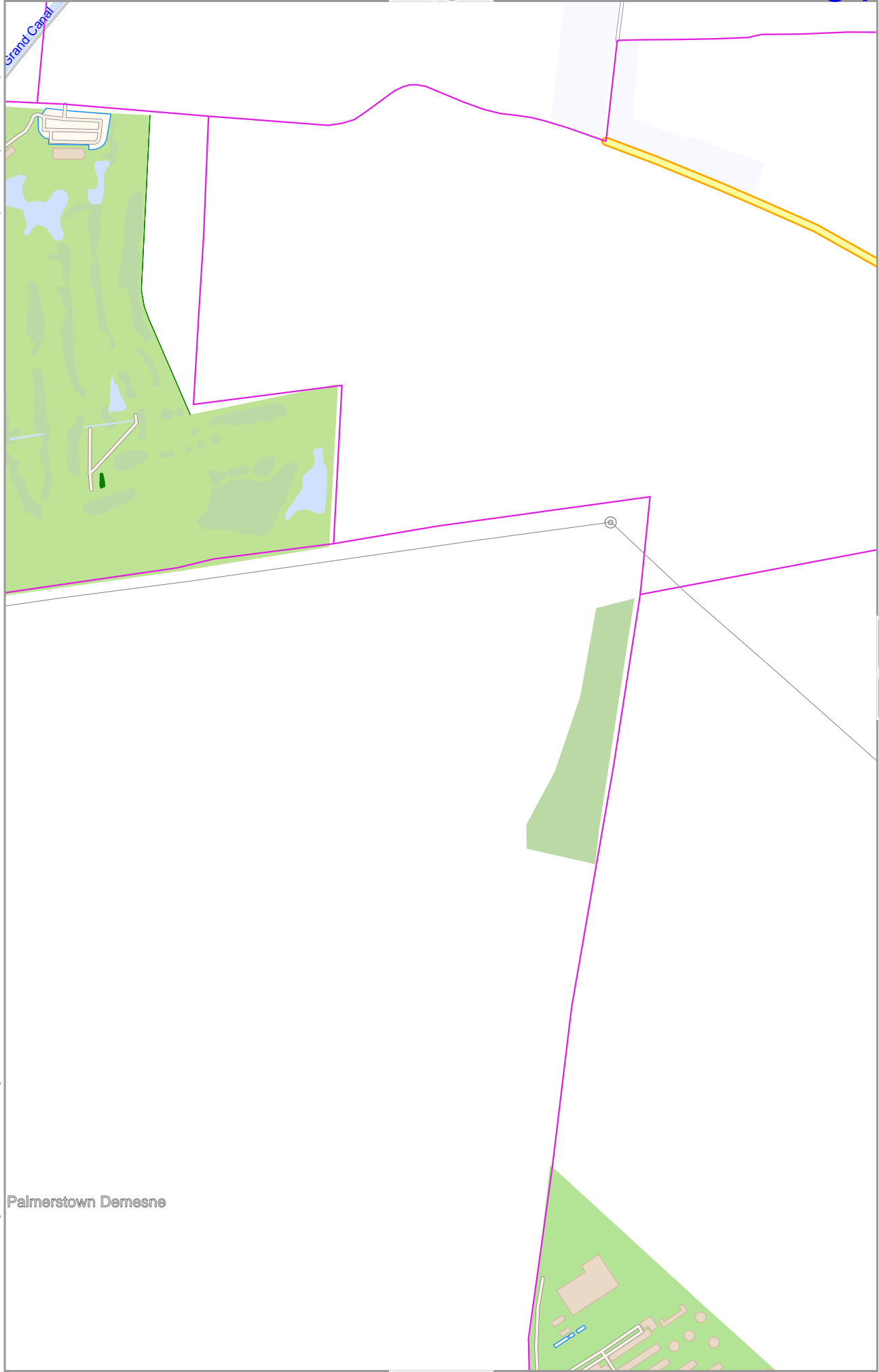


lon -6.42140 lat 53.26617 [nom. scale = 1 / 75000]

pdfmap_20241201_202324_Dublin_Area_-6.5113_53.2661_505.pdf



Map data © OpenStreetMap contributors



lon -6.60012 lat 53.26885

62

pdfmap_20241201_202324_Dublin_Area_-6.5113_53.2661_505.pdf

lon -6.61923 lat 53.24885 [nom. scale = 1 / 7500]

Palmerstown Demesne

0 100 m 300 m

Map data © OpenStreetMap contributors

lon -6.58214 lat 53.26885

lon -6.60125 lat 53.24885 [nom. scale = 1 / 7500]

pdfmap_20241201_202324_Dublin_Area_-6.5113_53.2661_505.pdf

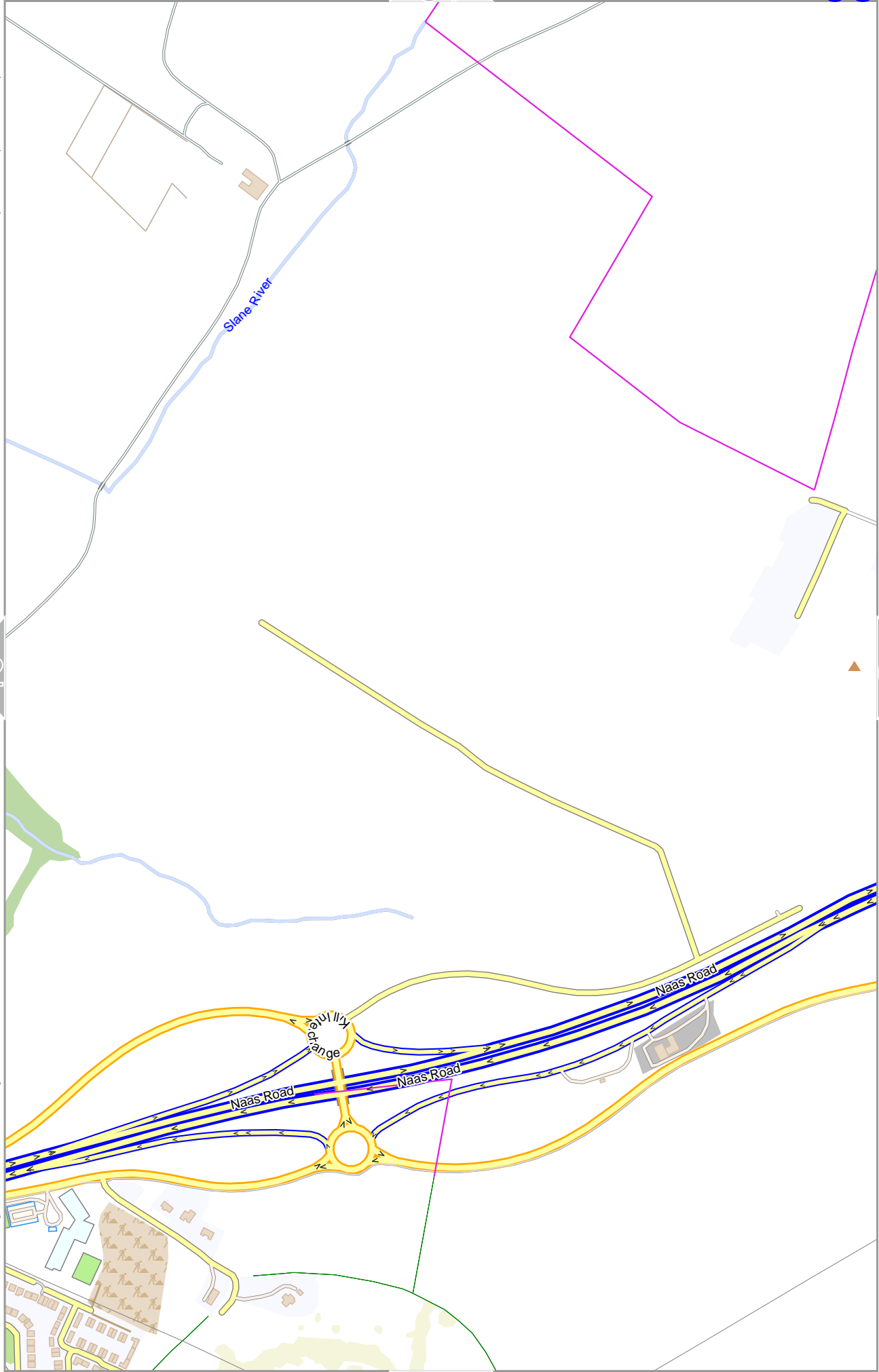


Map data © OpenStreetMap contributors

lon -6.56415 lat 53.26685

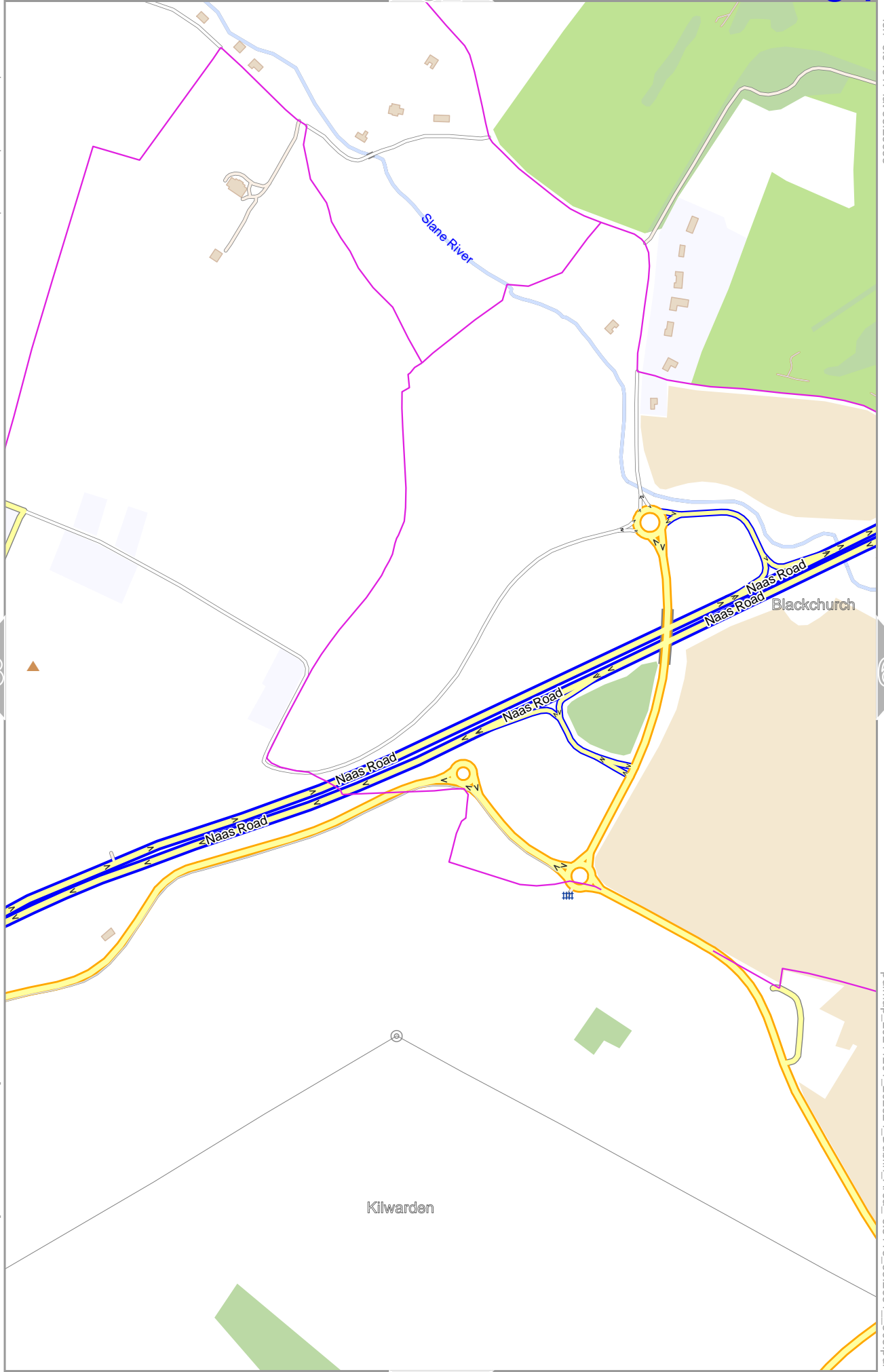
lon -6.58326 lat 53.24885 [nom. scale = 1 / 7500]

pdfmap_20241201_202324_Dublin_Area_-6.5113_53.2661_505.pdf



Map data © OpenStreetMap contributors

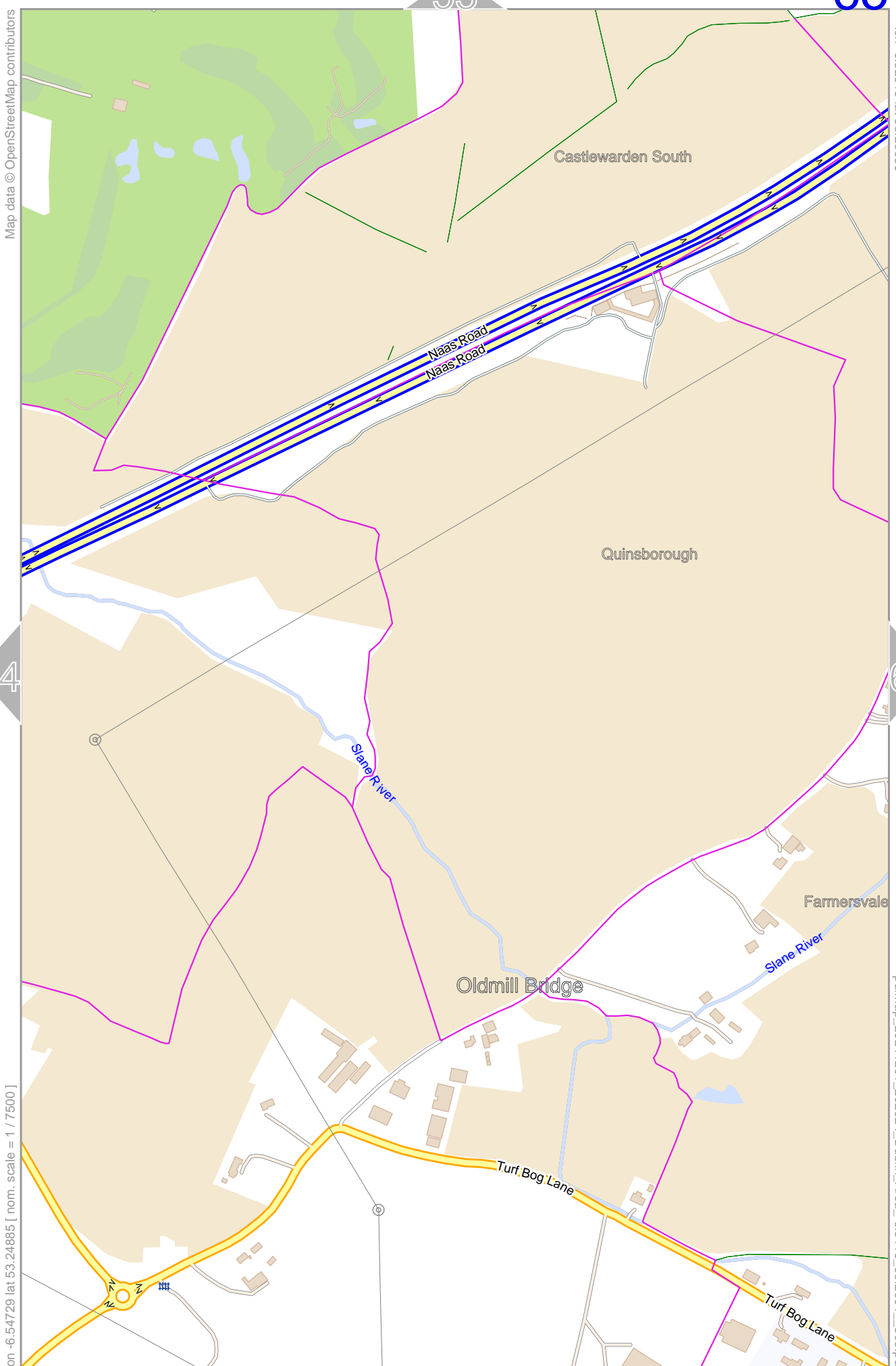
lon -6.54617 lat 53.26885



lon -6.56528 lat 53.24885 [nom. scale = 1 / 7500]

pdfmap_20241201_202324_Dublin_Area_-6.5113_53.2661_505.pdf

0 100 m 300 m



lon -6.52818 lat 53.26885

pdfmap_20241201_202324_Dublin_Area_-6.5113_53.2661_505.pdf

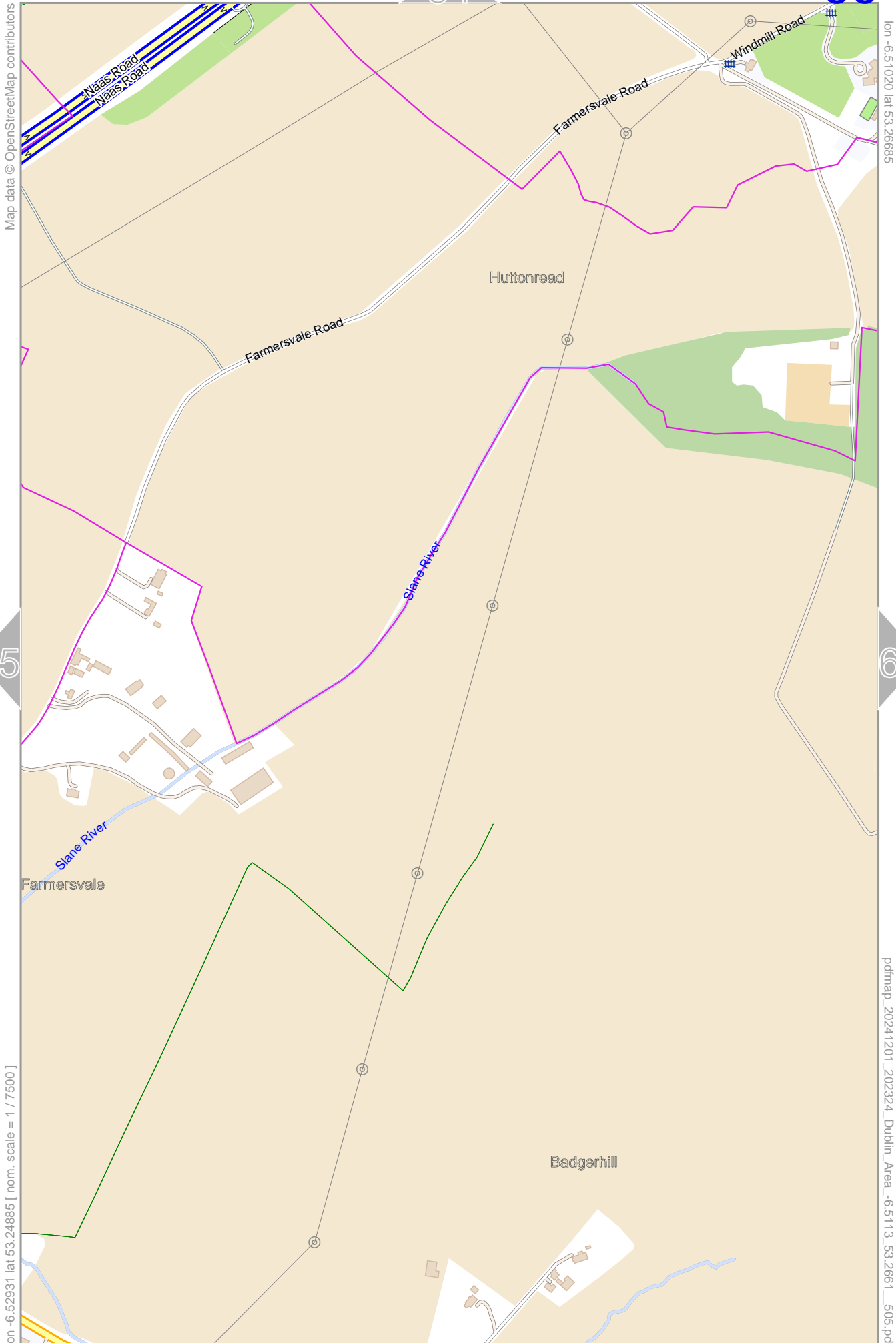
lon -6.54729 lat 53.24885 [nom. scale = 1 / 7500]

0 100 m 300 m

Dublin Area

54

66



Map data © OpenStreetMap contributors

lon -6.51020 lat 53.26885

lon -6.52931 lat 53.24885 [nom. scale = 1 / 7500]

pdfmap_20241201_202324_Dublin_Area_-6.5113_53.2661_505.pdf

0 100 m 300 m

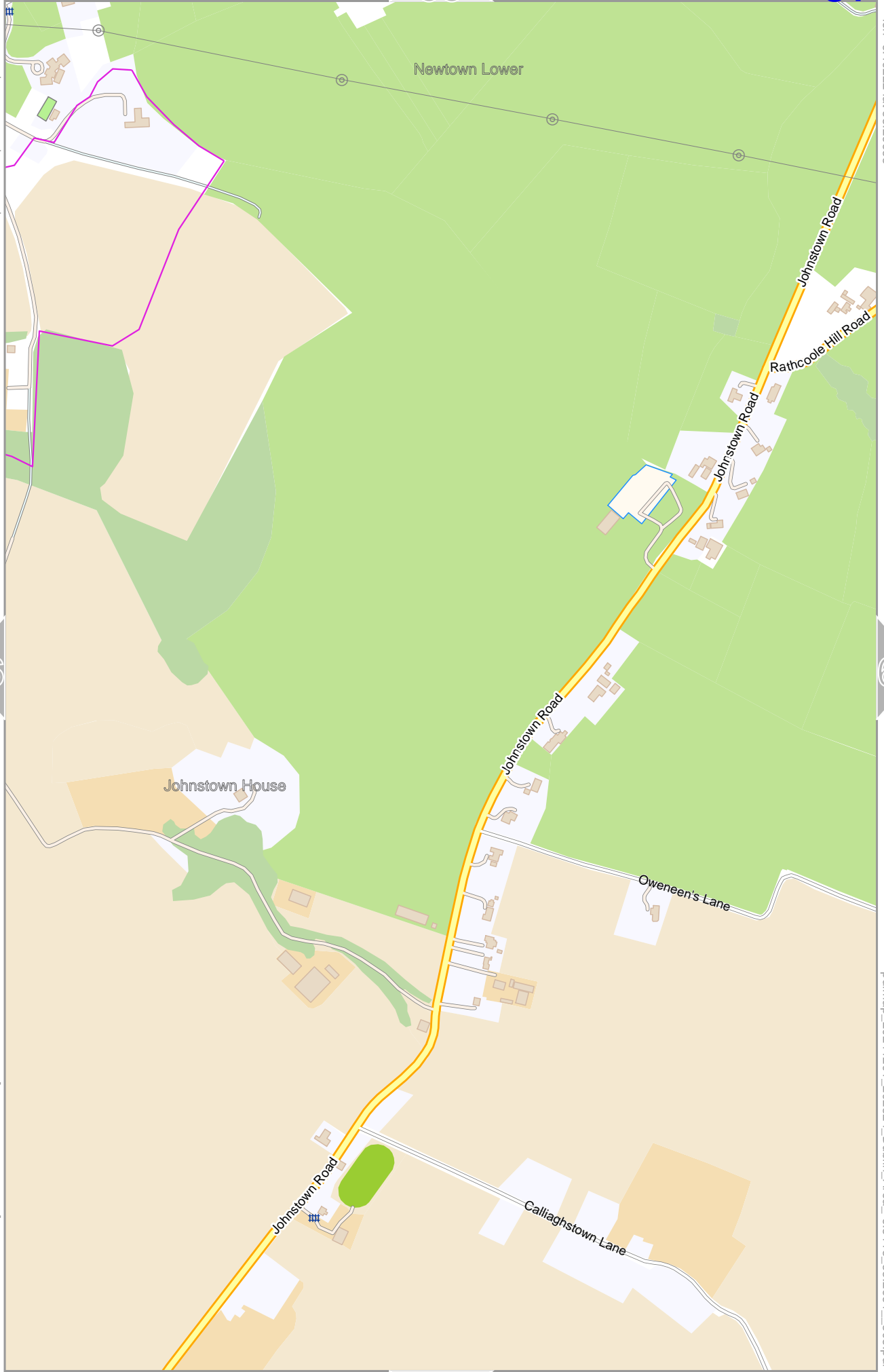
78

Map data © OpenStreetMap contributors

lon -6.49222 lat 53.26685

lon -6.51132 lat 53.24885 [nom. scale = 1 / 7500]

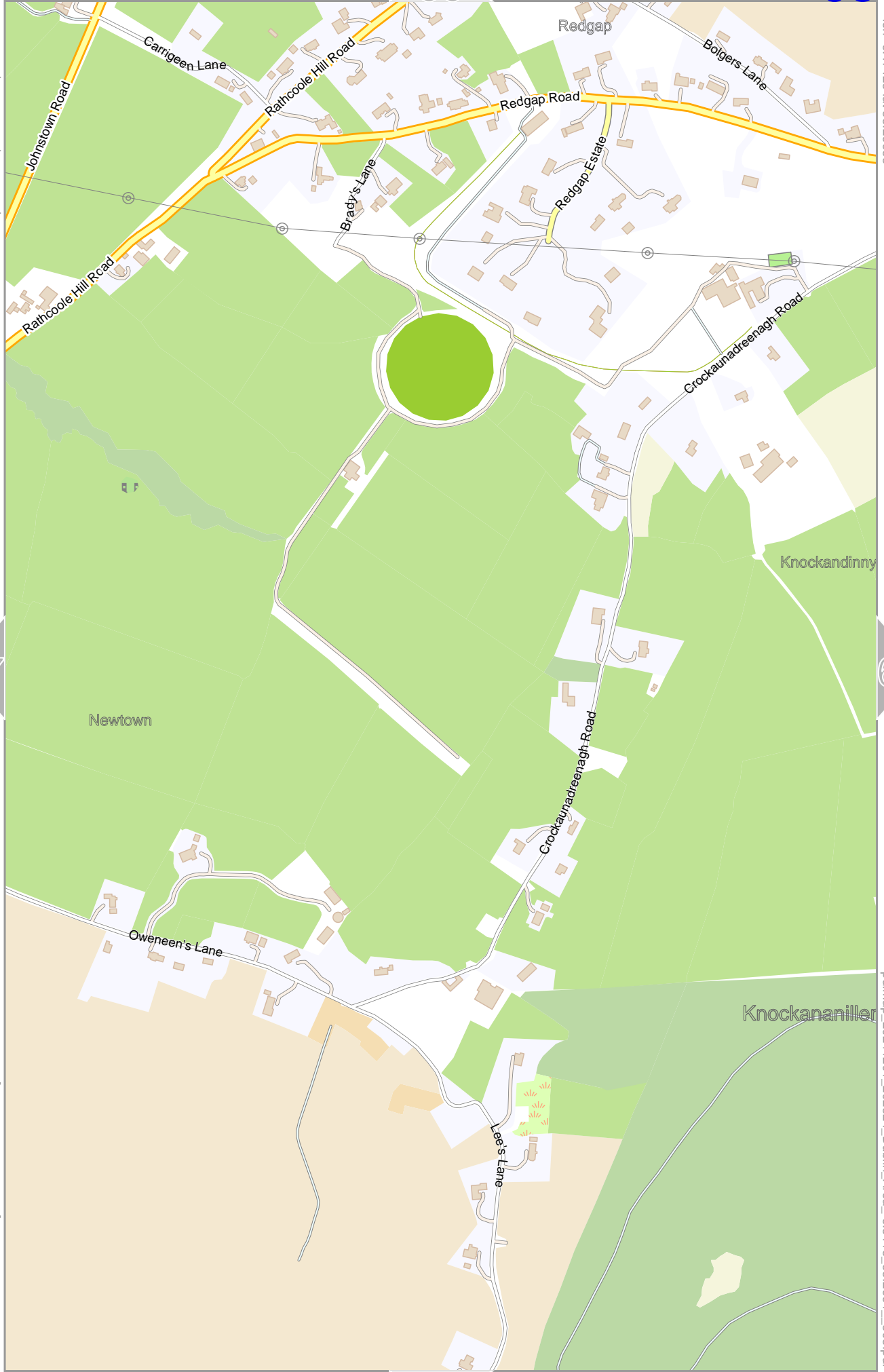
pdfmap_20241201_202324_Dublin_Area_-6.5113_53.2661_505.pdf



0 100 m 300 m

Map data © OpenStreetMap contributors

lon -6.47423 lat 53.26885



lon -6.49334 lat 53.24885 [nom. scale = 1 / 7500]

pdfmap_20241201_202324_Dublin_Area_-6.5113_53.2661_505.pdf

0 100 m 300 m

67

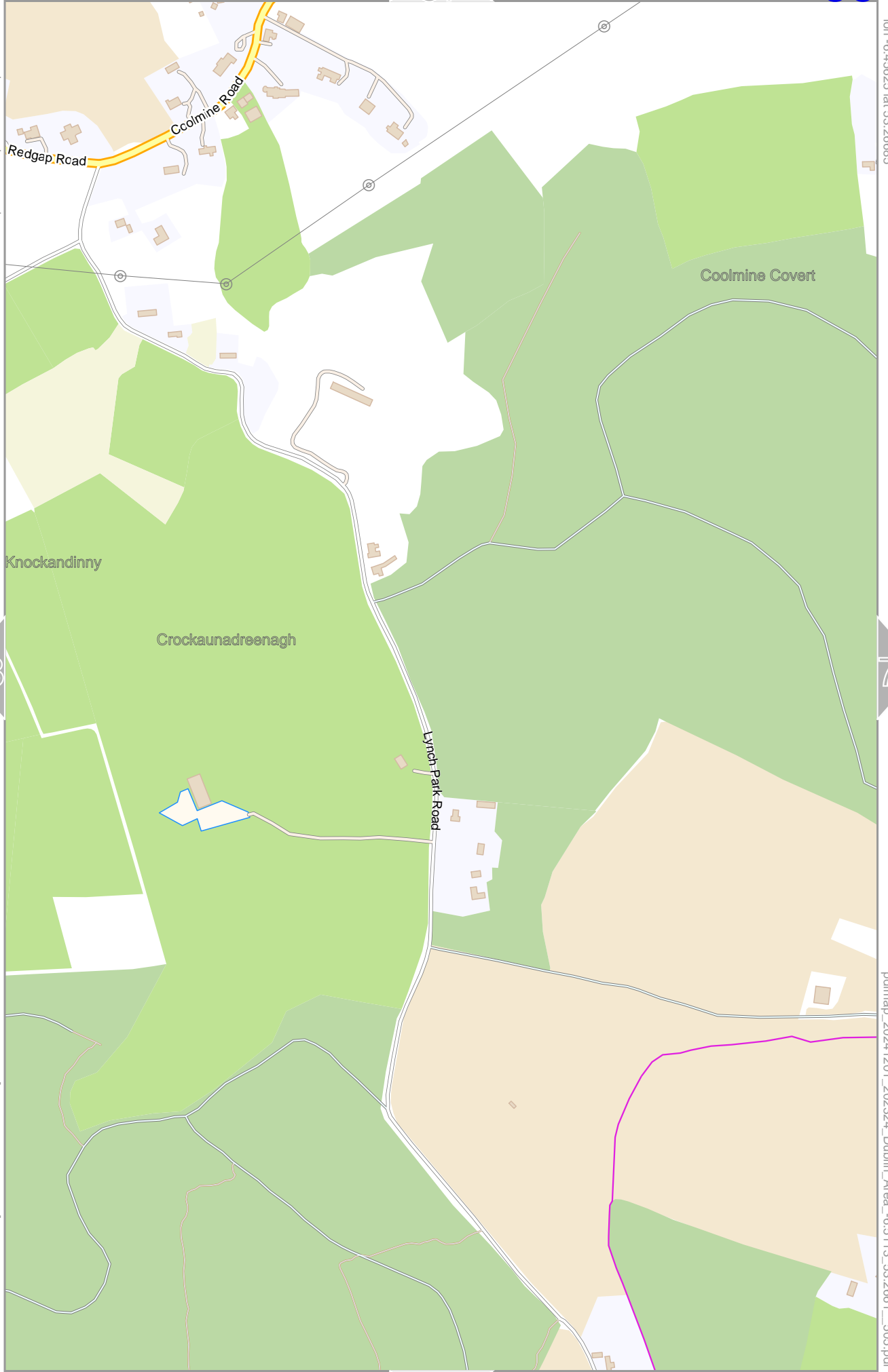
69

80

56

Map data © OpenStreetMap contributors

lon -6.45625 lat 53.26885



lon -6.47535 lat 53.24885 [nom. scale = 1 / 7500]

pdfmap_20241201_202324_Dublin_Area_-6.5113_53.2661_505.pdf

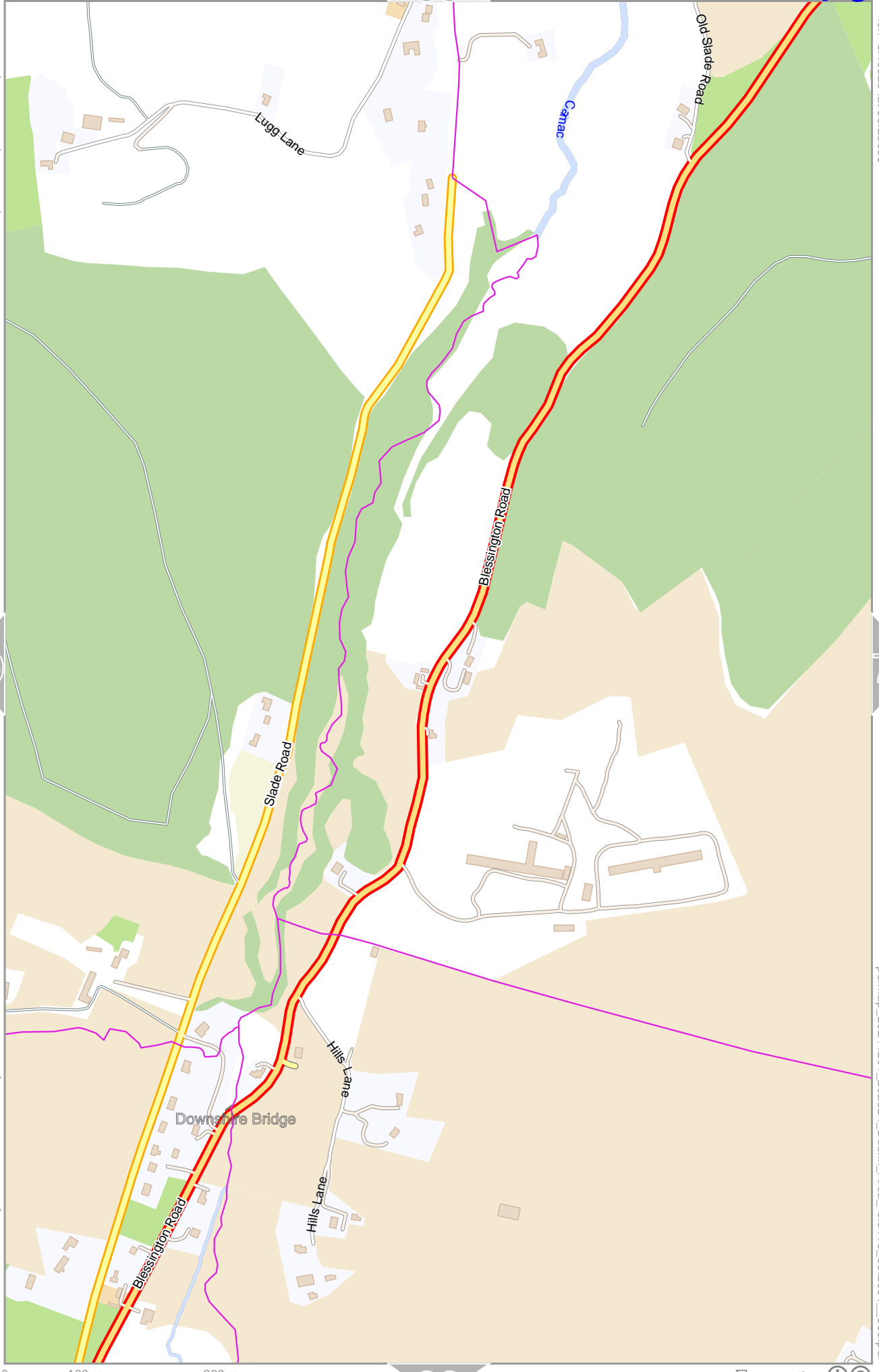
0 100 m 300 m

Map data © OpenStreetMap contributors

lon -6.43826 lat 53.26685

lon -6.45737 lat 53.24885 [nom. scale = 1 / 75000]

pdfmap_20241201_202324_Dublin_Area_-6.5113_53.2661_505.pdf



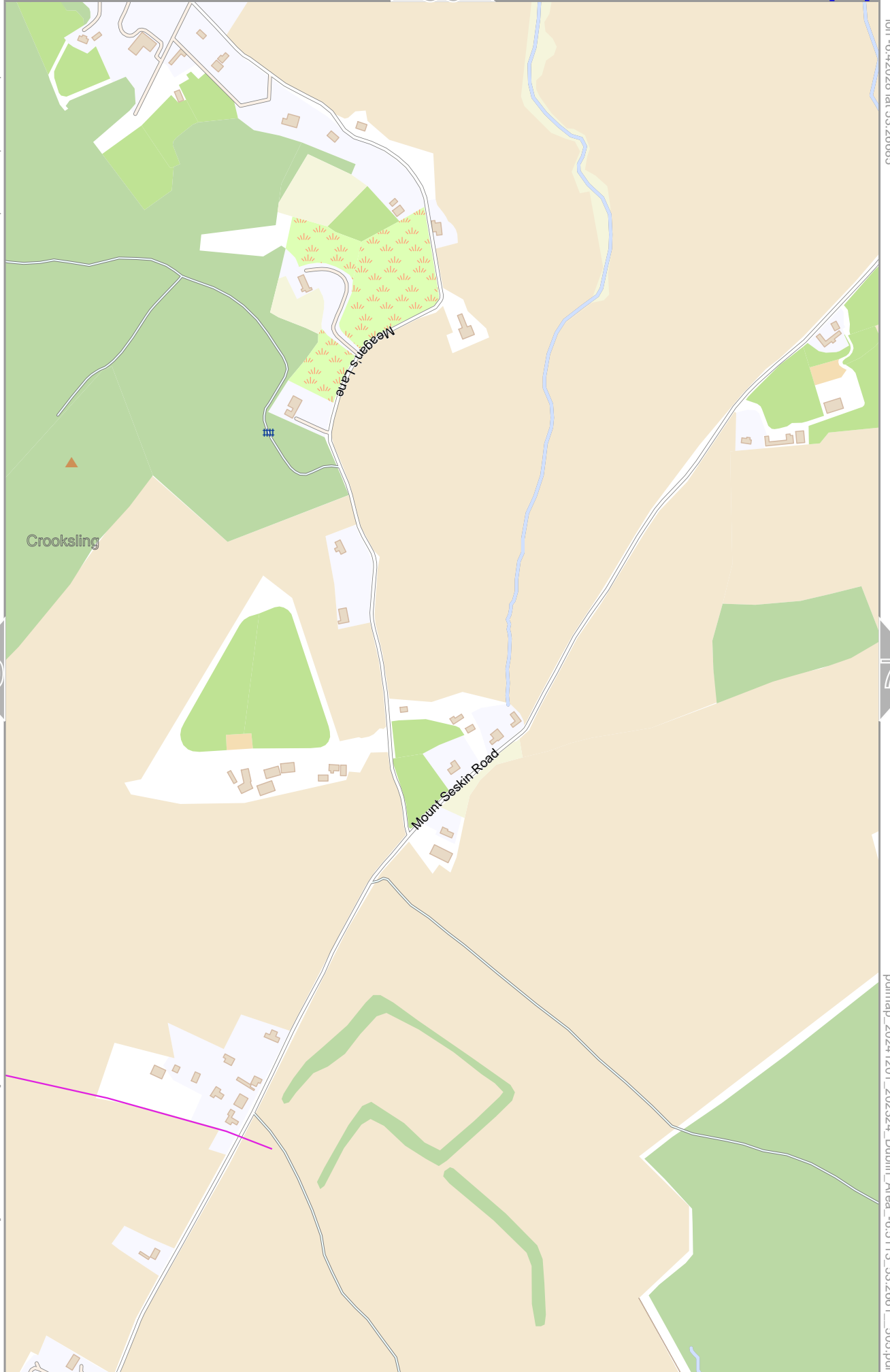
58

71

82

Map data © OpenStreetMap contributors

lon -6.42028 lat 53.26685



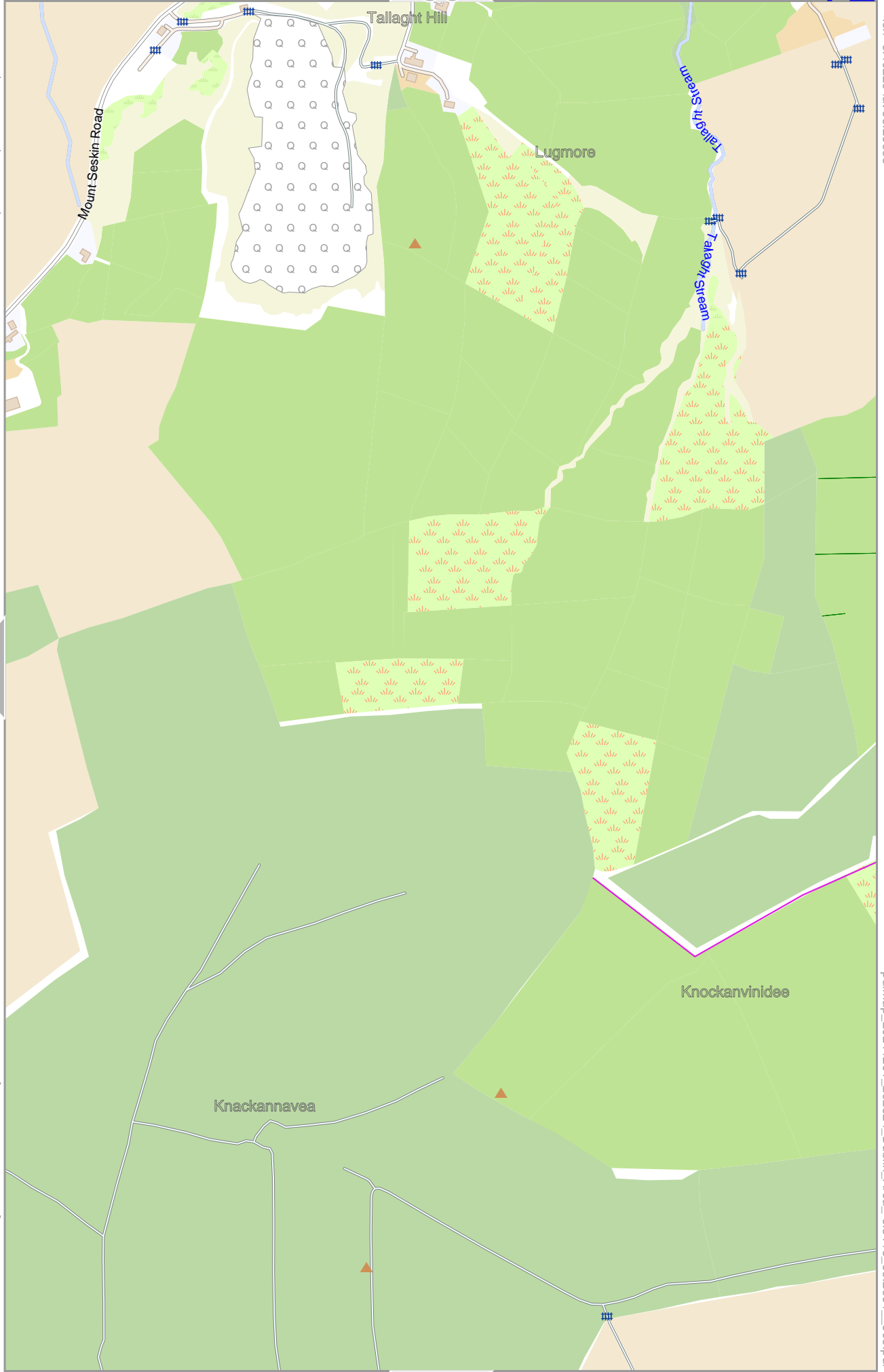
lon -6.43939 lat 53.24885 [nom. scale = 1 / 7500]

pdfmap_20241201_202324_Dublin_Area_-6.5113_53.2661_505.pdf

0 100 m 300 m

Map data © OpenStreetMap contributors

lon -6.40229 lat 53.26885



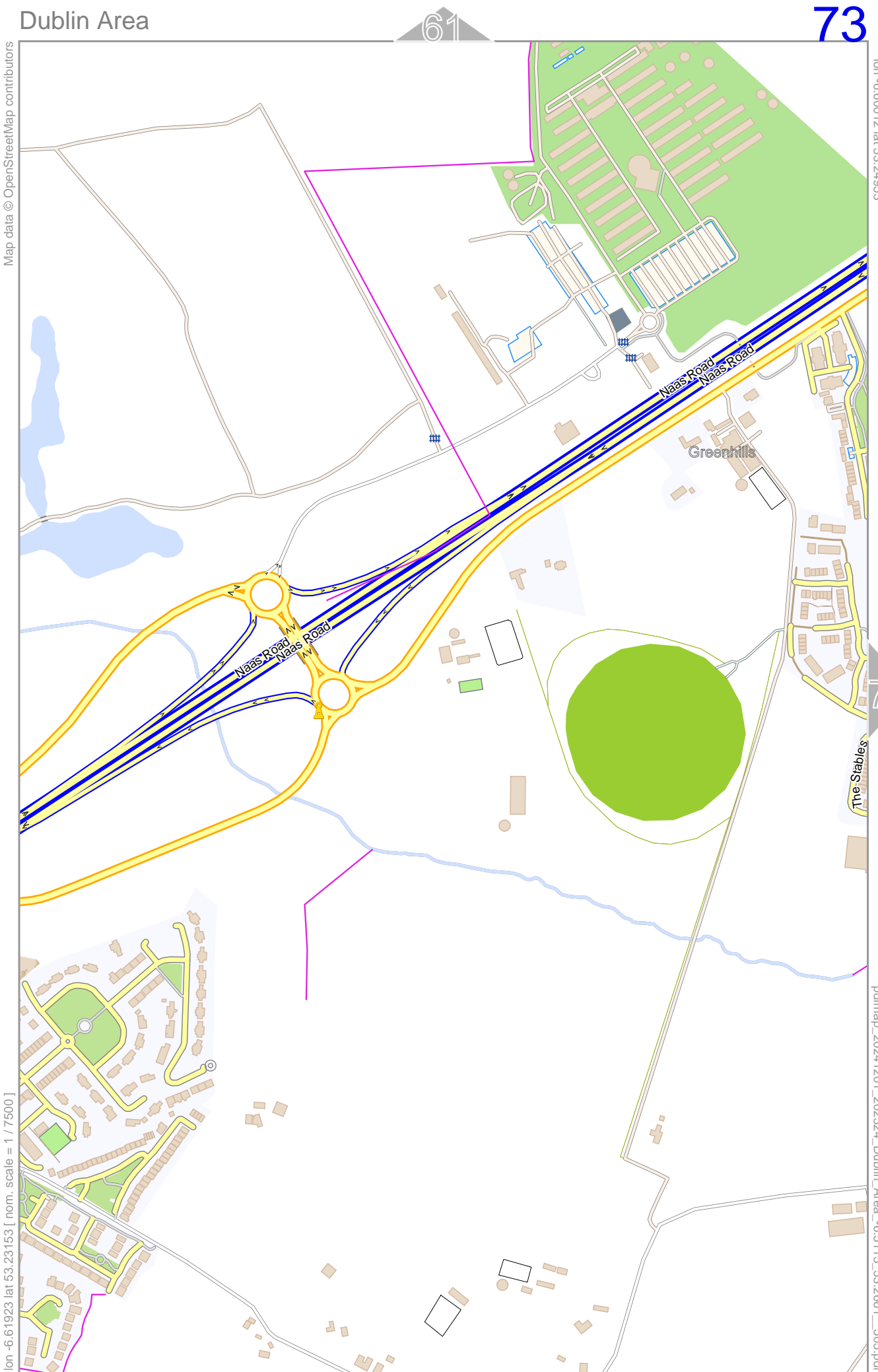
lon -6.42140 lat 53.24885 [nom. scale = 1 / 7500]

pdfmap_20241201_202324_Dublin_Area_-6.5113_53.2661_505.pdf

0 100 m 300 m

Map data © OpenStreetMap contributors

lon -6.60012 lat 53.24953



lon -6.61923 lat 53.23153 [nom. scale = 1 / 7500]

pdfmap_20241201_202324_Dublin_Area_-6.5113_53.2661_505.pdf

0 100 m 300 m

Map data © OpenStreetMap contributors

lon -6.58214 lat 53.24953



lon -6.60125 lat 53.23153 [nom. scale = 1 / 7500]

pdfmap_20241201_202324_Dublin_Area_-6.5113_53.2661_505.pdf

0 100 m 300 m

Dublin Area

75

63

Map data © OpenStreetMap contributors

lon -6.56415 lat 53.24953

lon -6.58326 lat 53.23153 [nom. scale = 1 / 7500]

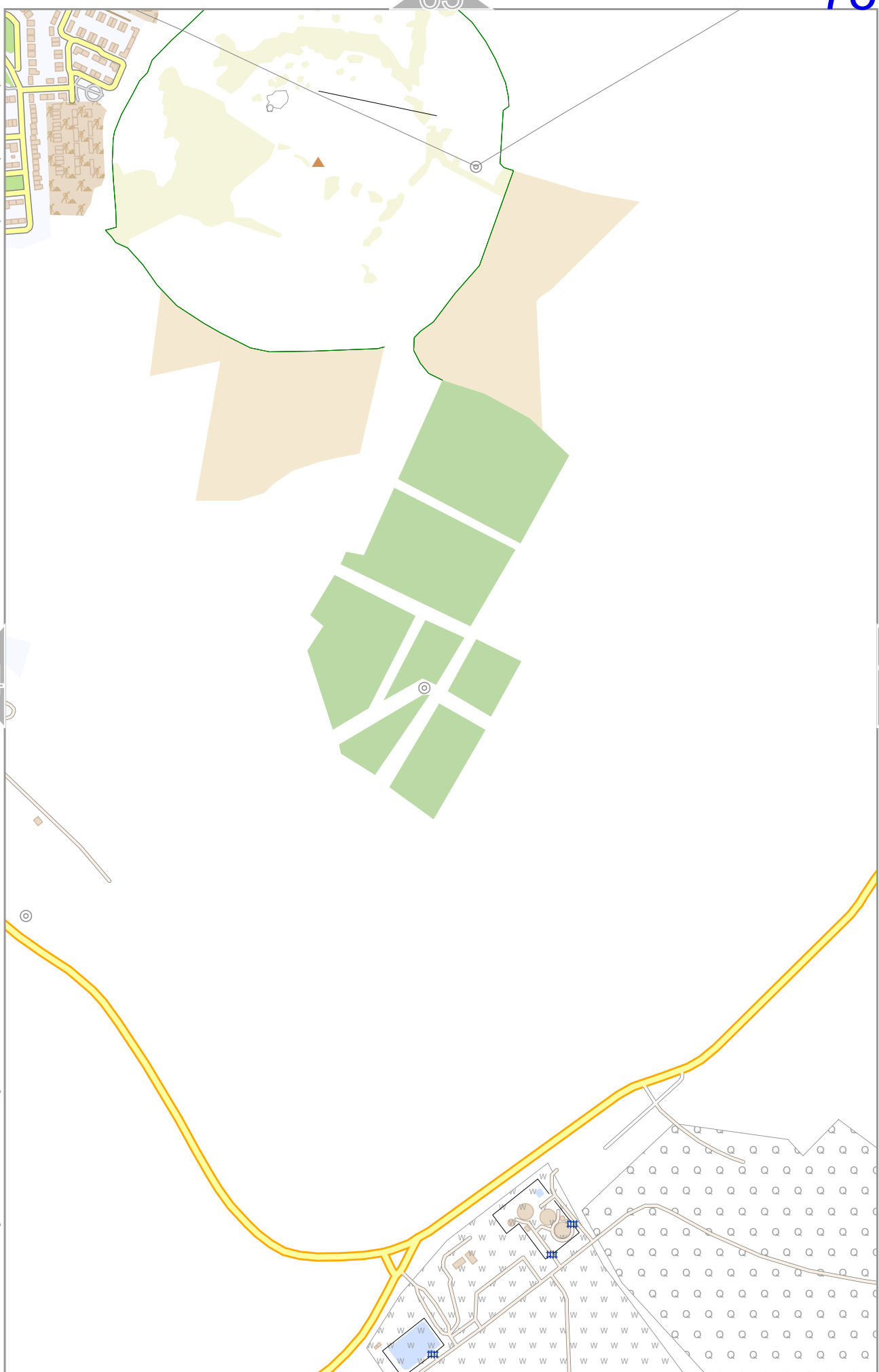
pdfmap_20241201_202324_Dublin_Area_-6.5113_53.2661_505.pdf

74

76

0 100 m 300 m

87



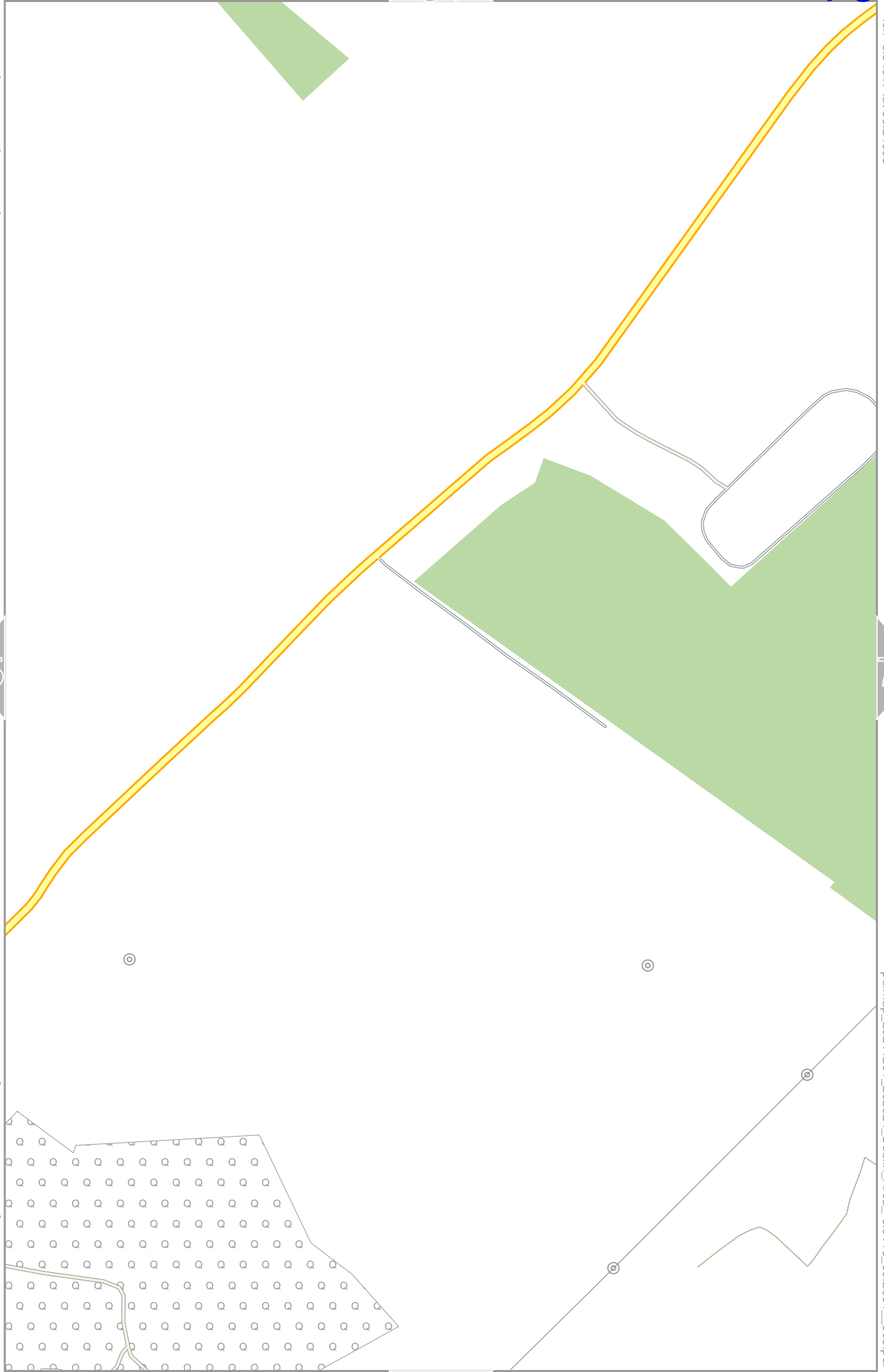
Map data © OpenStreetMap contributors

lon -6.54617 lat 53.24953

lon -6.56528 lat 53.23153 [nom. scale = 1 / 7500]

pdfmap_20241201_202324_Dublin_Area_-6.5113_53.2661_505.pdf

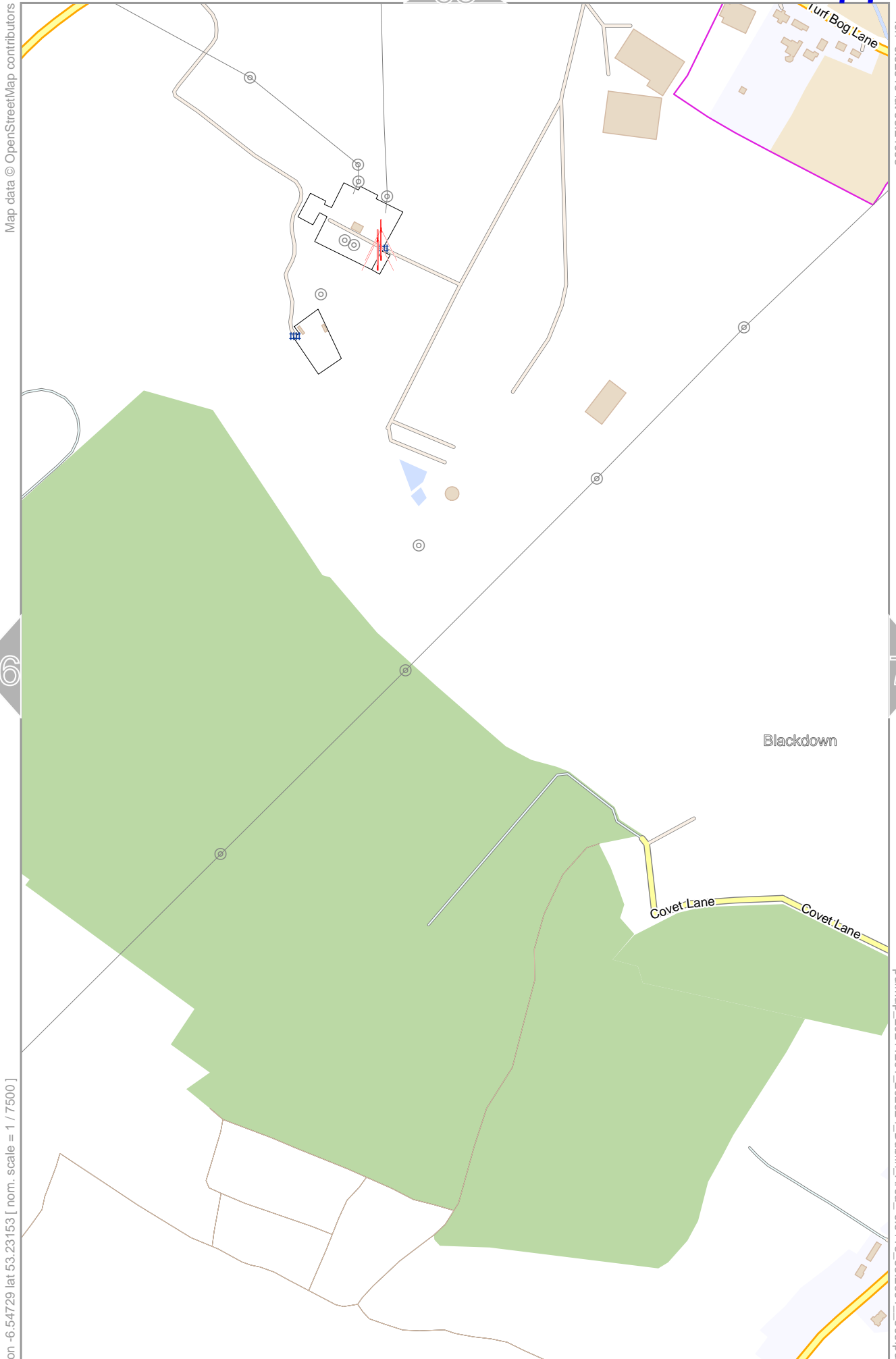
0 100 m 300 m



Dublin Area

65

77



Map data © OpenStreetMap contributors

lon -6.52818 lat 53.24953

76

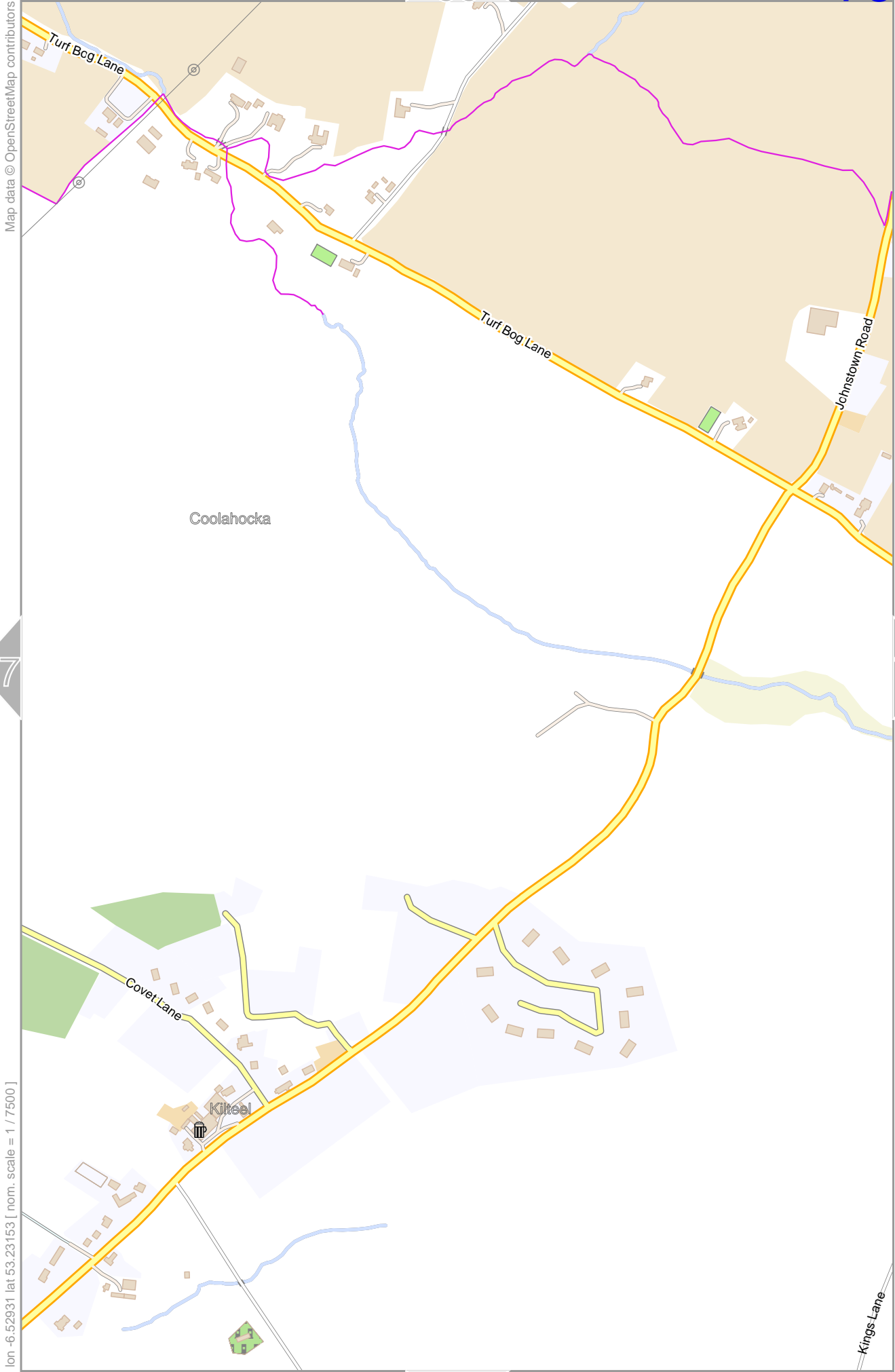
78

lon -6.54729 lat 53.23153 [nom. scale = 1 / 7500]

pdfmap_20241201_202324_Dublin_Area_-6.5113_53.2661_505.pdf

0 100 m 300 m

89



Map data © OpenStreetMap contributors

lon -6.51020 lat 53.24953

lon -6.52931 lat 53.23153 [nom. scale = 1 / 7500]

pdfmap_20241201_202324_Dublin_Area_-6.5113_53.2661_505.pdf

0 100 m 300 m

90

 www.milvusmap.eu

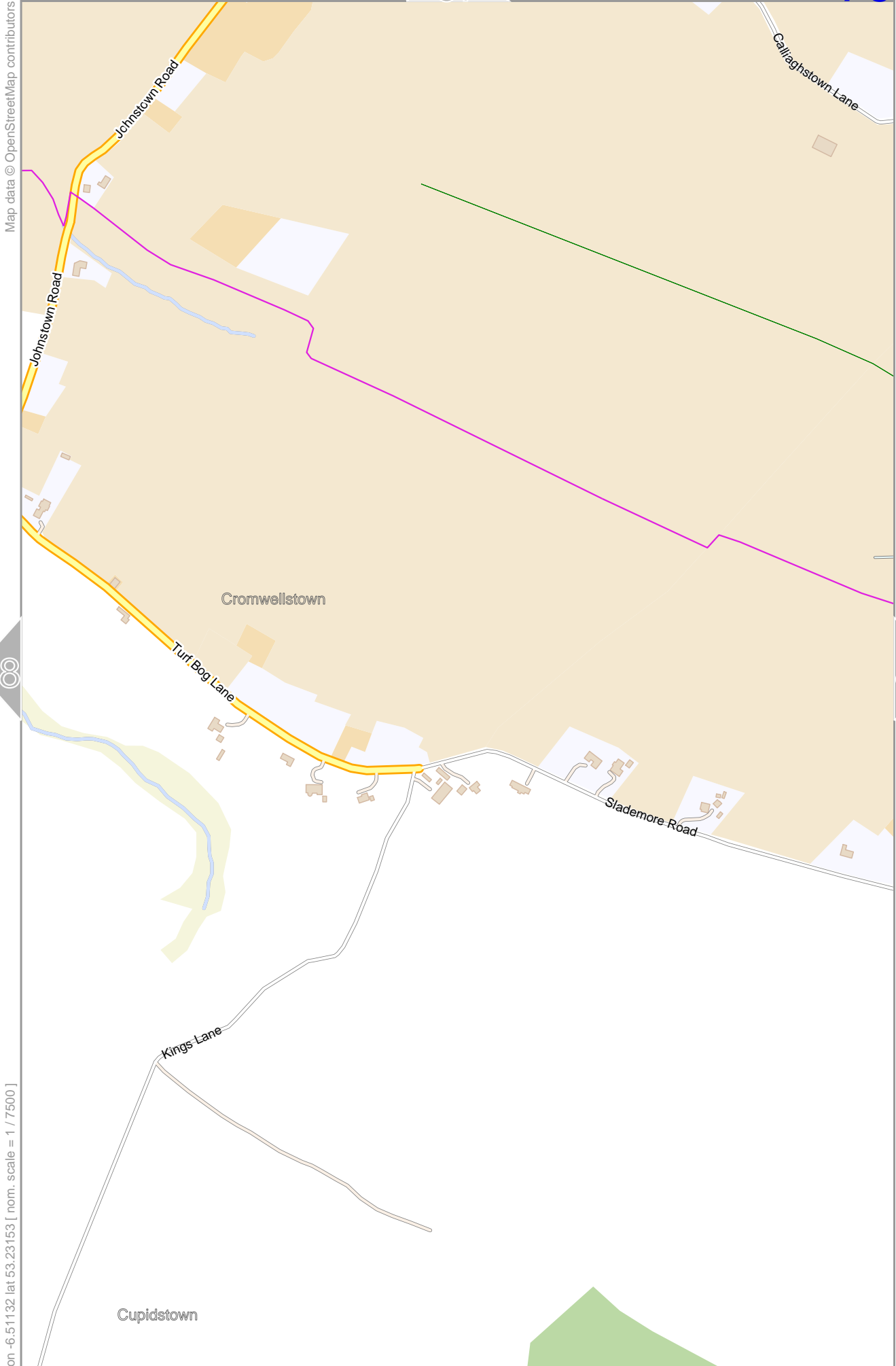
  

Kings Lane

Dublin Area

79

67



Map data © OpenStreetMap contributors

lon -6.49222 lat 53.24953

lon -6.51132 lat 53.23153 [nom. scale = 1 / 7500]

pdfmap_20241201_202324_Dublin_Area_-6.5113_53.2661_505.pdf

78

80

91

Map data © OpenStreetMap contributors

lon -6.47423 lat 53.24953



lon -6.49334 lat 53.23153 [nom. scale = 1 / 7500]

pdfmap_20241201_202324_Dublin_Area_-6.5113_53.2661_505.pdf

79

81

68

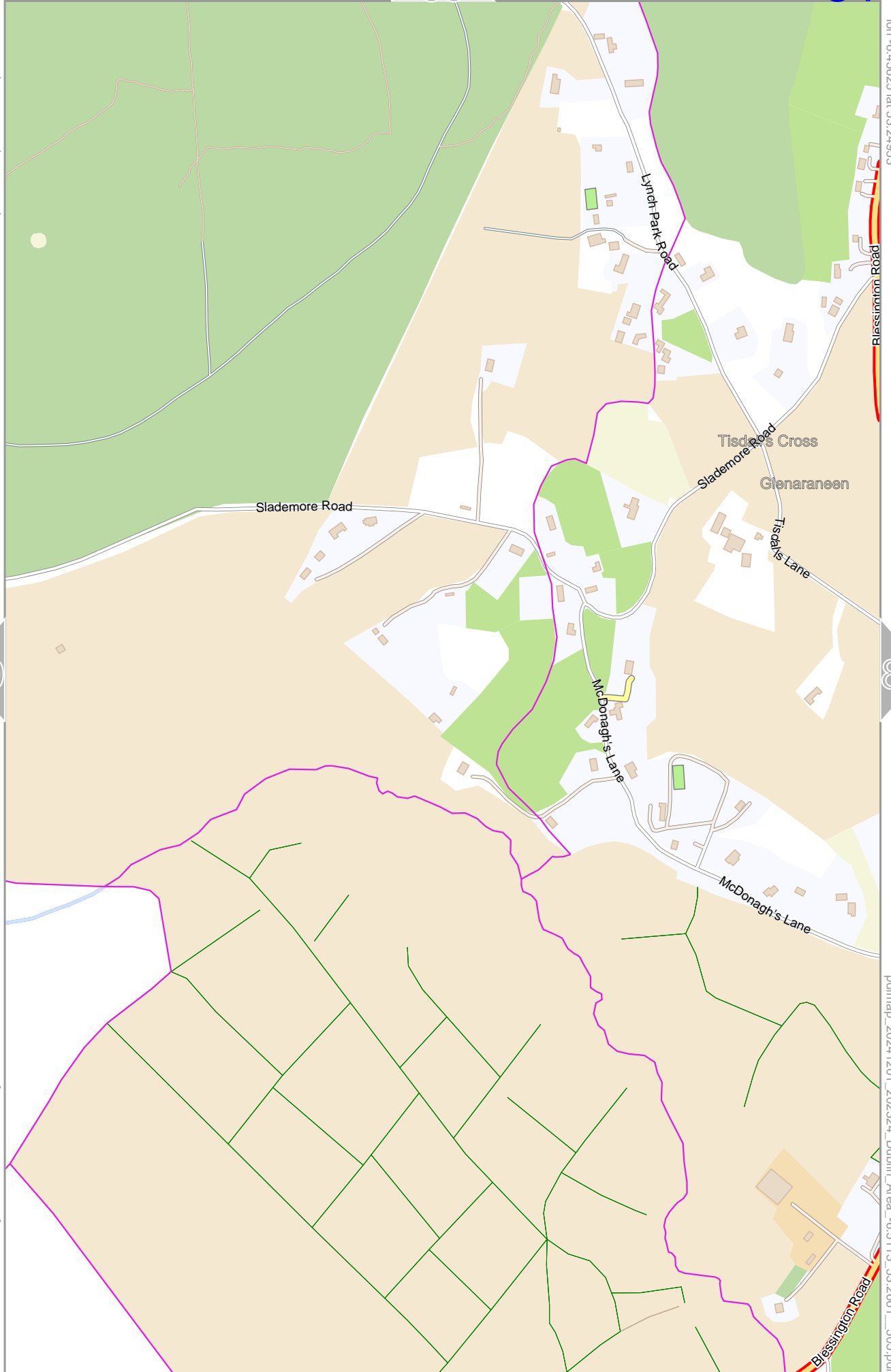
92

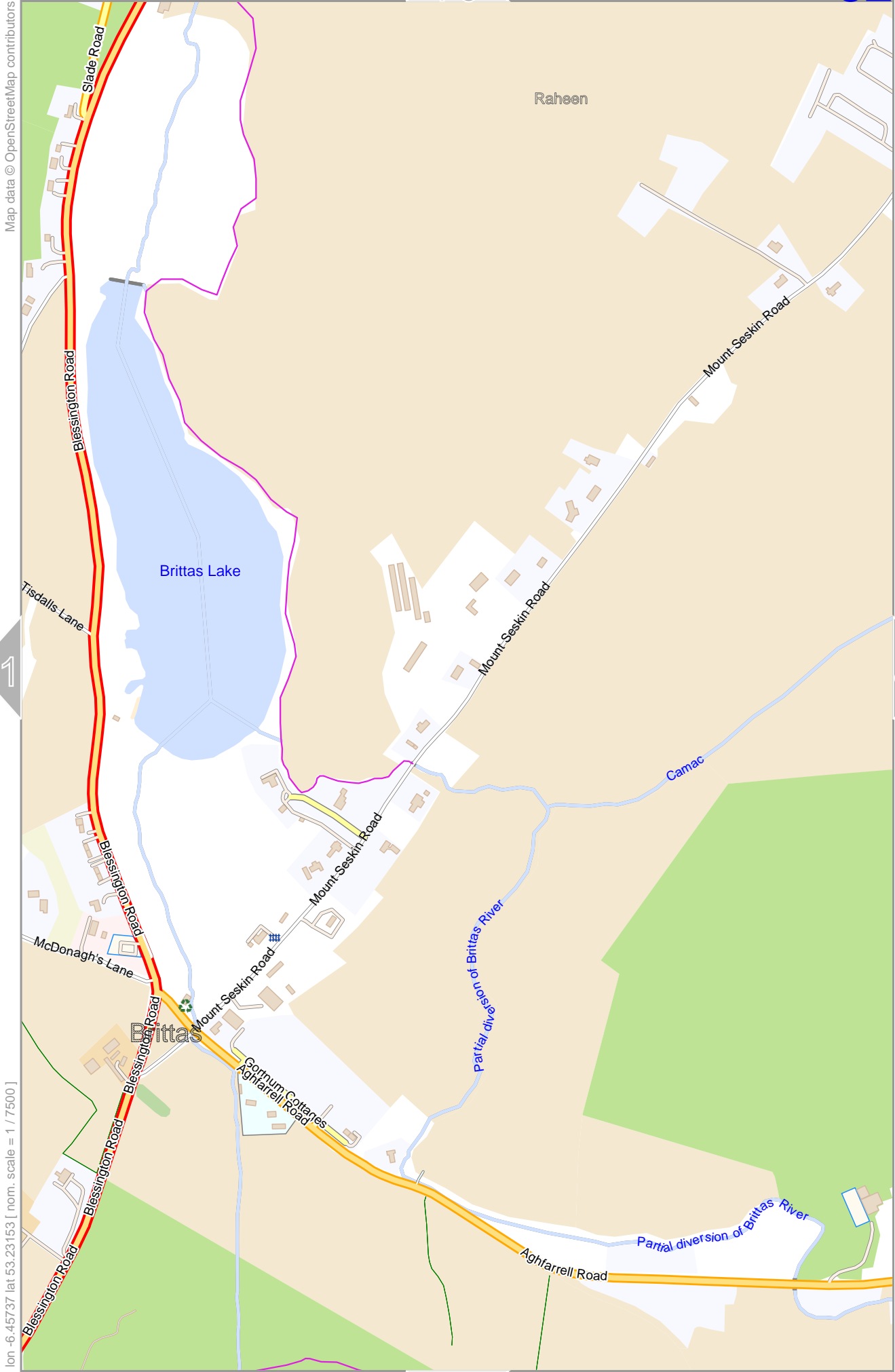
Map data © OpenStreetMap contributors

lon -6.45625 lat 53.24953

lon -6.47535 lat 53.23153 [nom. scale = 1 / 7500]

pdfmap_20241201_202324_Dublin_Area_-6.5113_53.2661_505.pdf





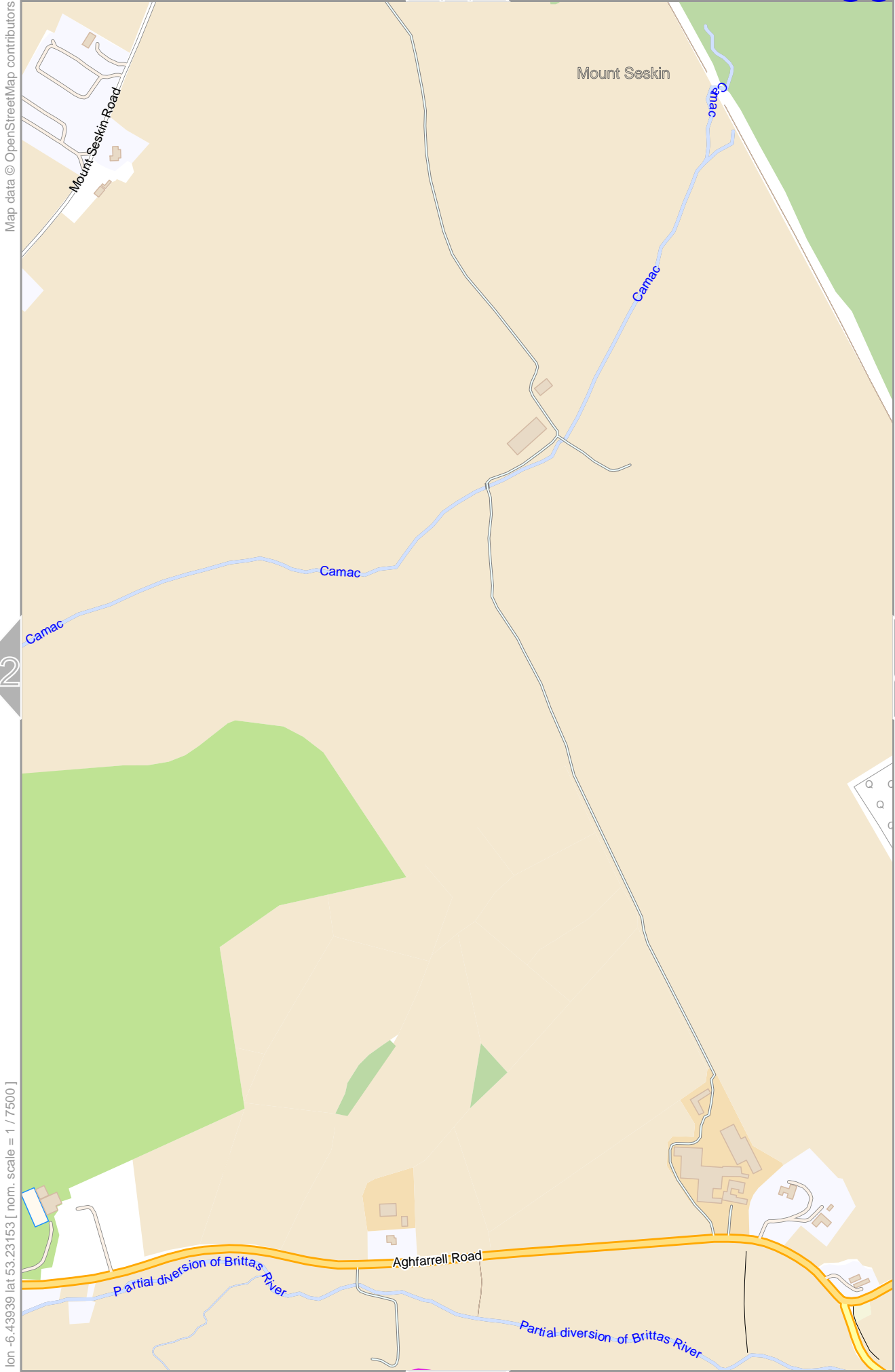
Map data © OpenStreetMap contributors

lon -6.43826 lat 53.24953

lon -6.45737 lat 53.23153 [nom. scale = 1 / 7500]

pdfmap_20241201_202324_Dublin_Area_-6.5113_53.2661_505.pdf

0 100 m 300 m



Map data © OpenStreetMap contributors

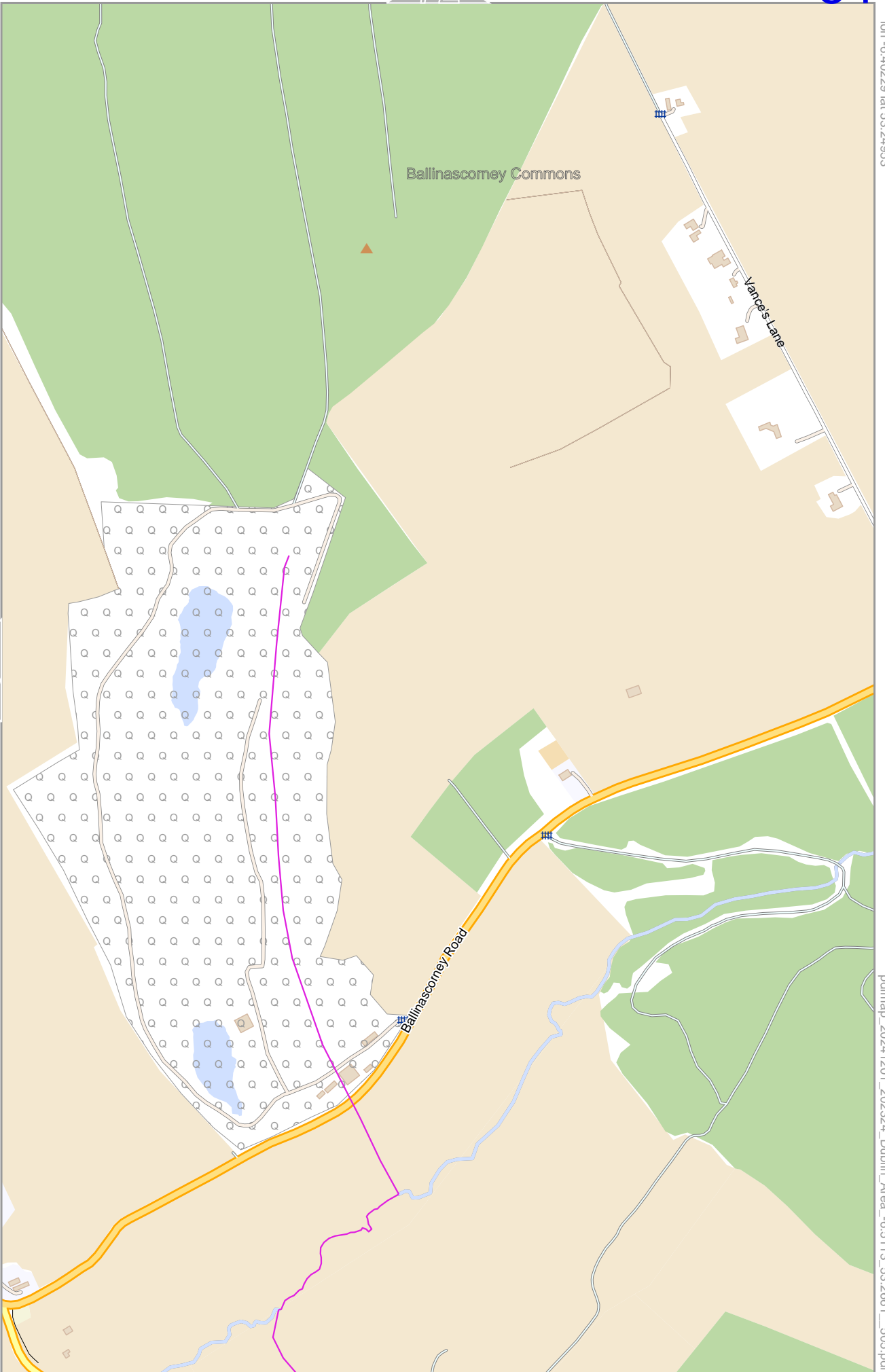
lon -6.43939 lat 53.23153 [nom. scale = 1 / 75000]

pdfmap_20241201_202324_Dublin_Area_-6.5113_53.2661_505.pdf

0 100 m 300 m

Map data © OpenStreetMap contributors

lon -6.40229 lat 53.24953



lon -6.42140 lat 53.23153 [nom. scale = 1 / 7500]

pdfmap_20241201_202324_Dublin_Area_-6.5113_53.2661_505.pdf

0 100 m 300 m

96

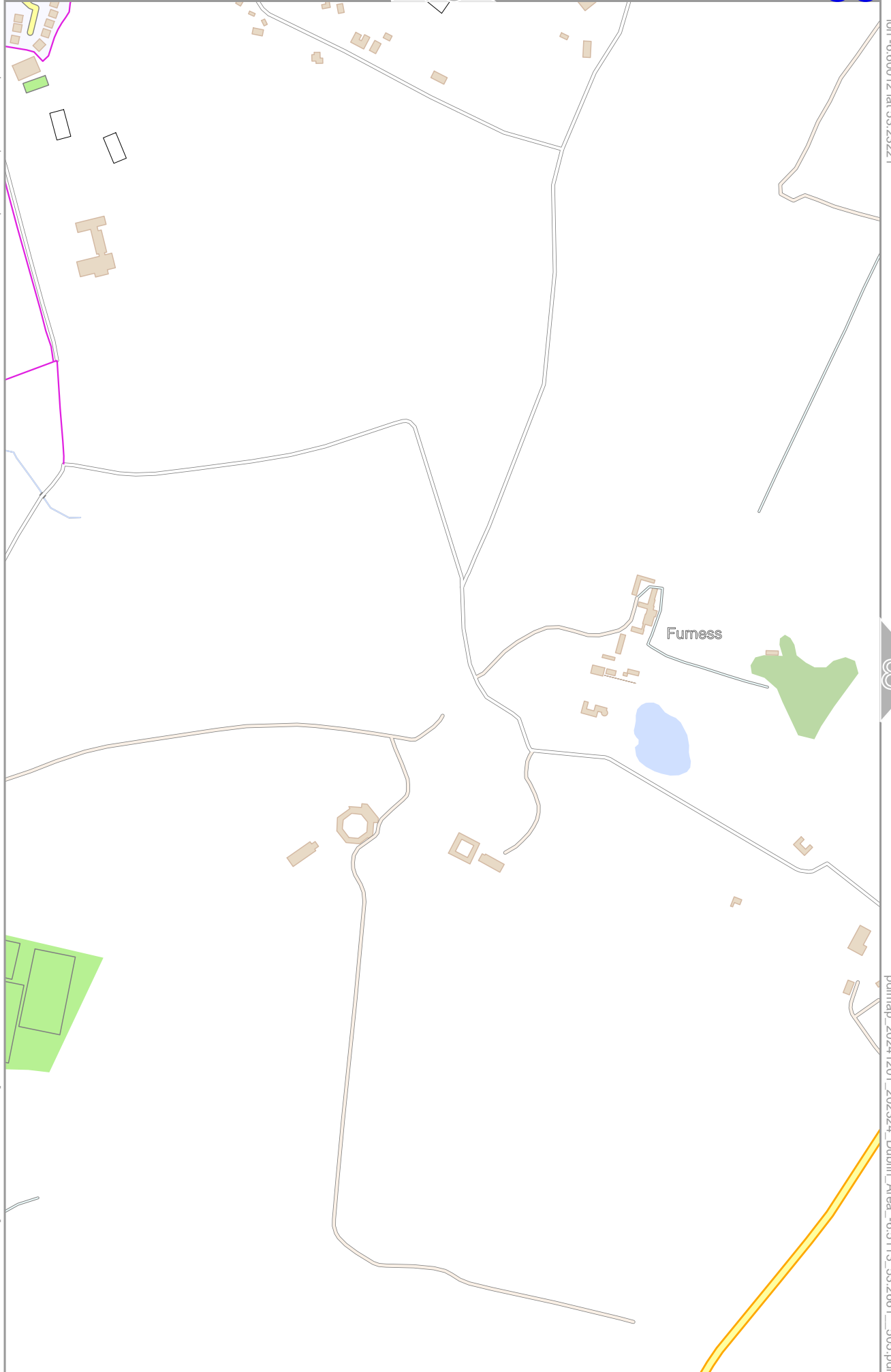
Map data © OpenStreetMap contributors

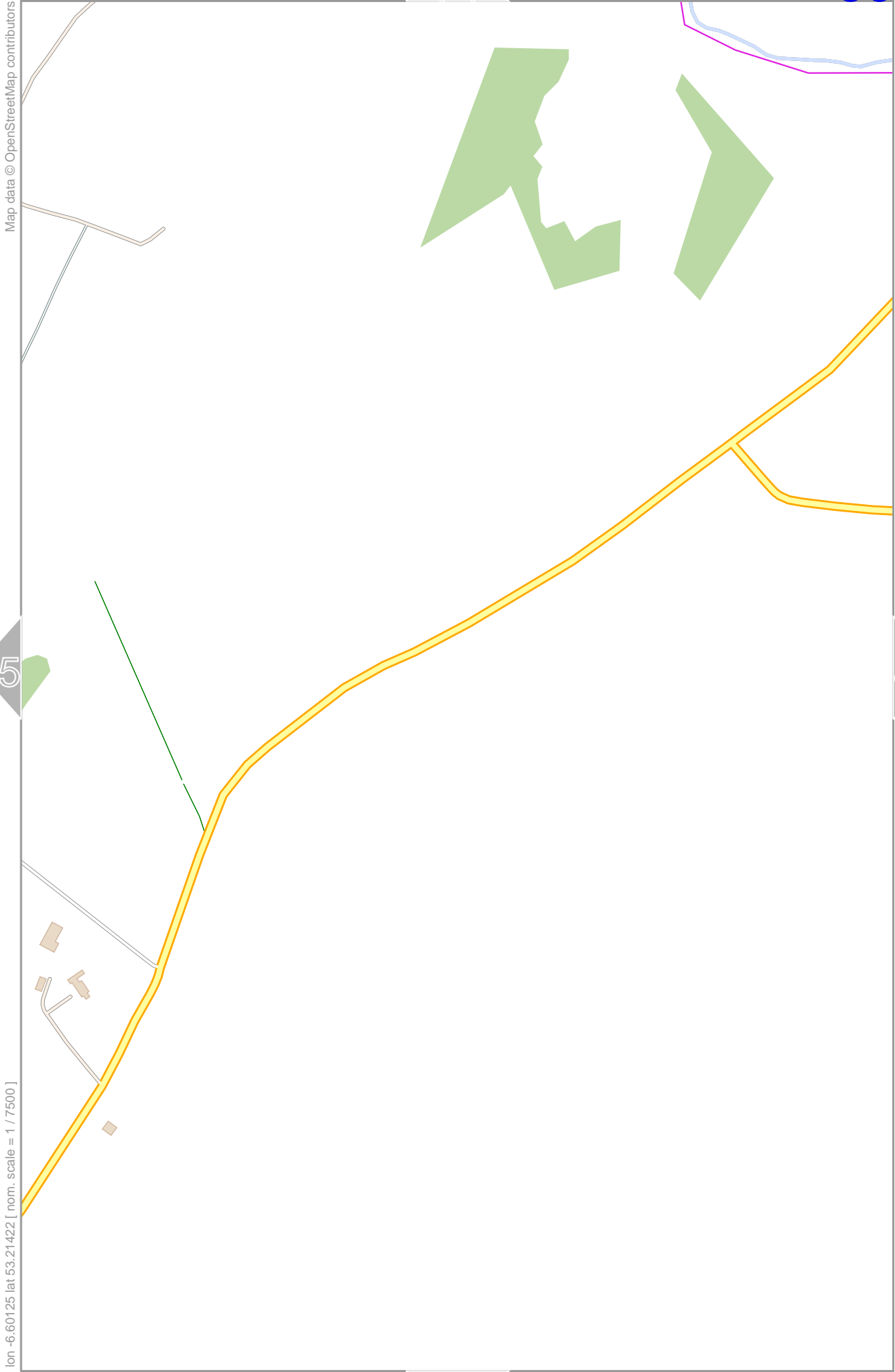
lon -6.60012 lat 53.23221

lon -6.61923 lat 53.21422 [nom. scale = 1 / 7500]

pdfmap_20241201_202324_Dublin_Area_-6.5113_53.2661_505.pdf

0 100 m 300 m





Map data © OpenStreetMap contributors

lon -6.58214 lat 53.23221

lon -6.60125 lat 53.21422 [norm. scale = 1 / 7500]

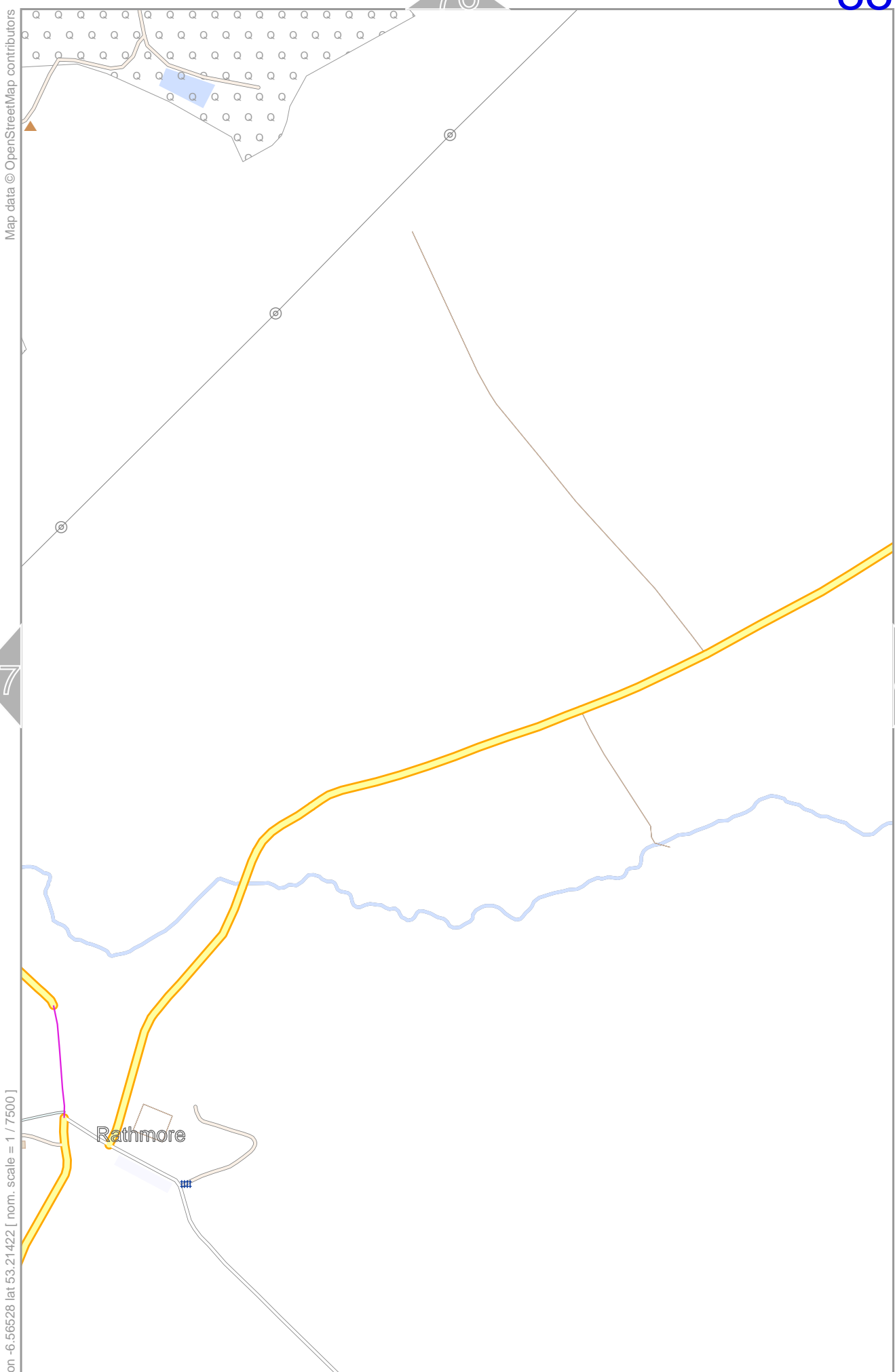
pdfmap_20241201_202324_Dublin_Area_-6.5113_53.2661_505.pdf

0 100 m 300 m

Dublin Area

88

76



Map data © OpenStreetMap contributors

lon -6.54617 lat 53.23221

87

89

lon -6.56528 lat 53.21422 [nom. scale = 1 / 7500]

Rathmore

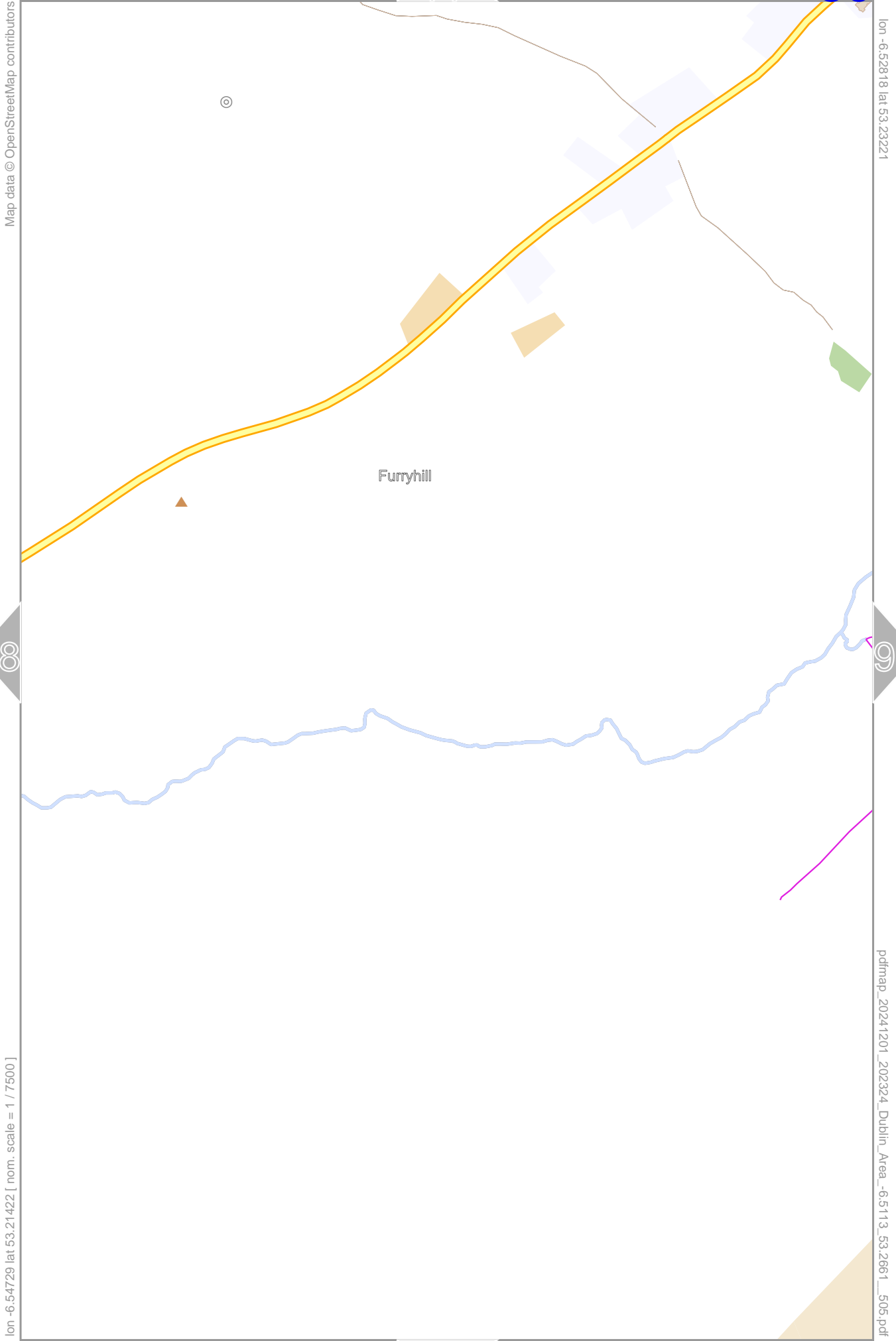
pdfmap_20241201_202324_Dublin_Area_-6.5113_53.2661__505.pdf

0 100 m 300 m

100

Dublin Area

89



lon -6.54729 lat 53.21422 [nom. scale = 1 / 7500]

lon -6.52818 lat 53.23221

pdfmap_20241201_202324_Dublin_Area_-6.5113_53.2661_505.pdf

0 100 m 300 m

101

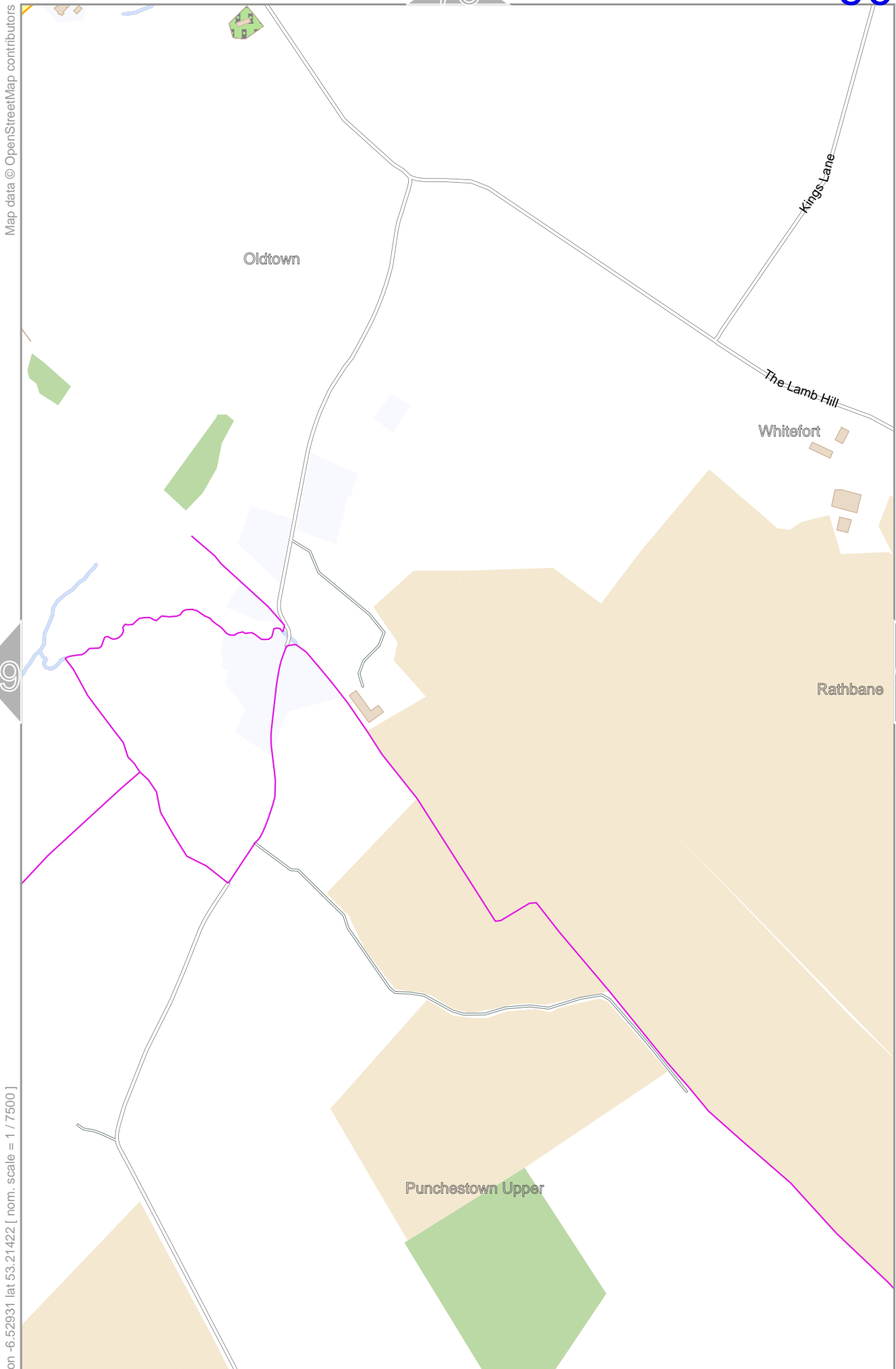
 www.milvusmap.eu

 © creative commons

Dublin Area

78

90



102

Map data © OpenStreetMap contributors



lon -6.49222 lat 53.23221

lon -6.51132 lat 53.21422 [nom. scale = 1 / 7500]

pdfmap_20241201_202324_Dublin_Area_-6.5113_53.2661_505.pdf

0 100 m 300 m

Map data © OpenStreetMap contributors

lon -6.47423 lat 53.23221

lon -6.49334 lat 53.21422 [nom. scale = 1 / 7500]

pdfmap_20241201_202324_Dublin_Area_-6.5113_53.2661_505.pdf



91

93

80

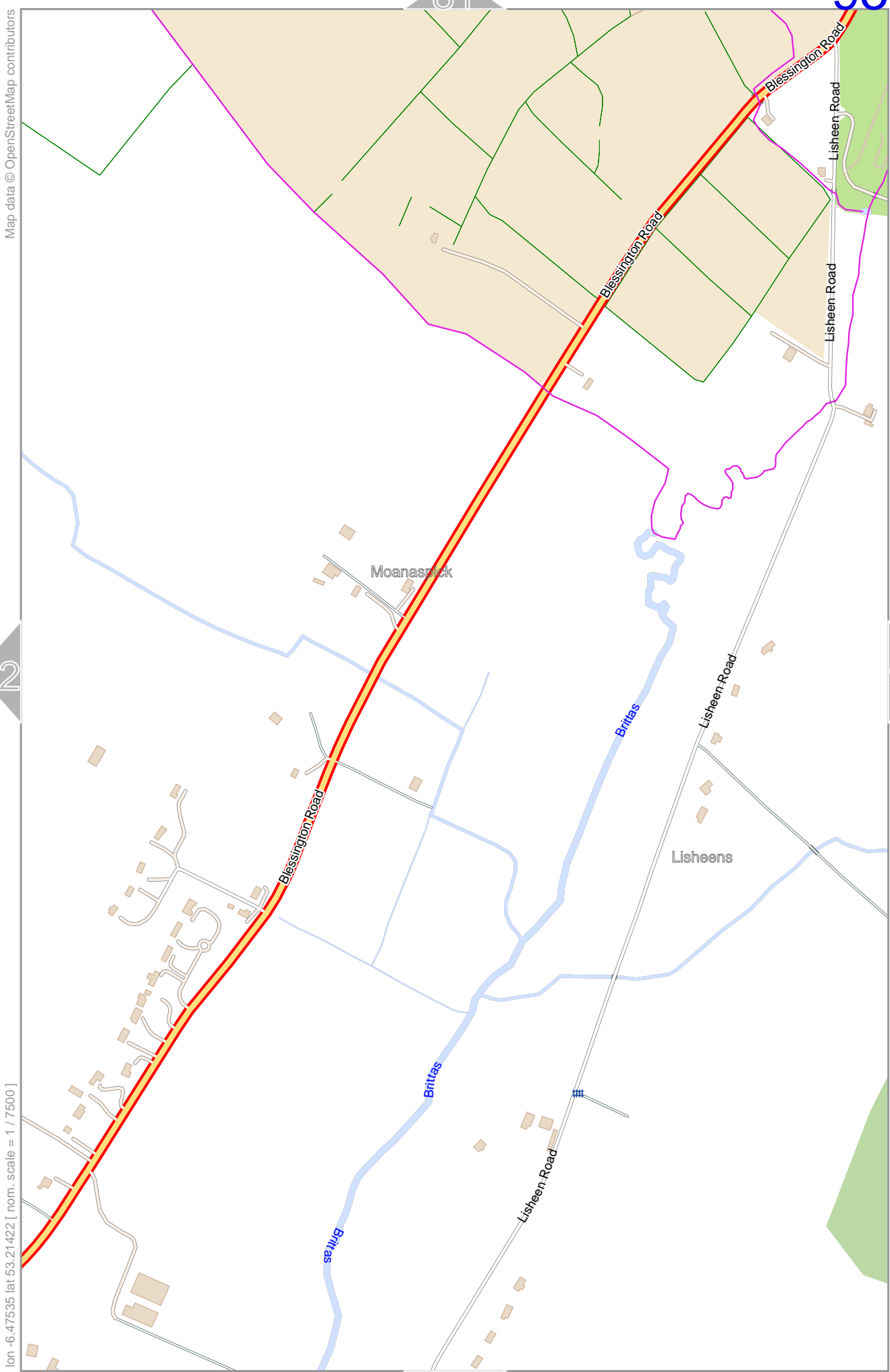
104

0 100 m 300 m

Dublin Area

93

81



Map data © OpenStreetMap contributors

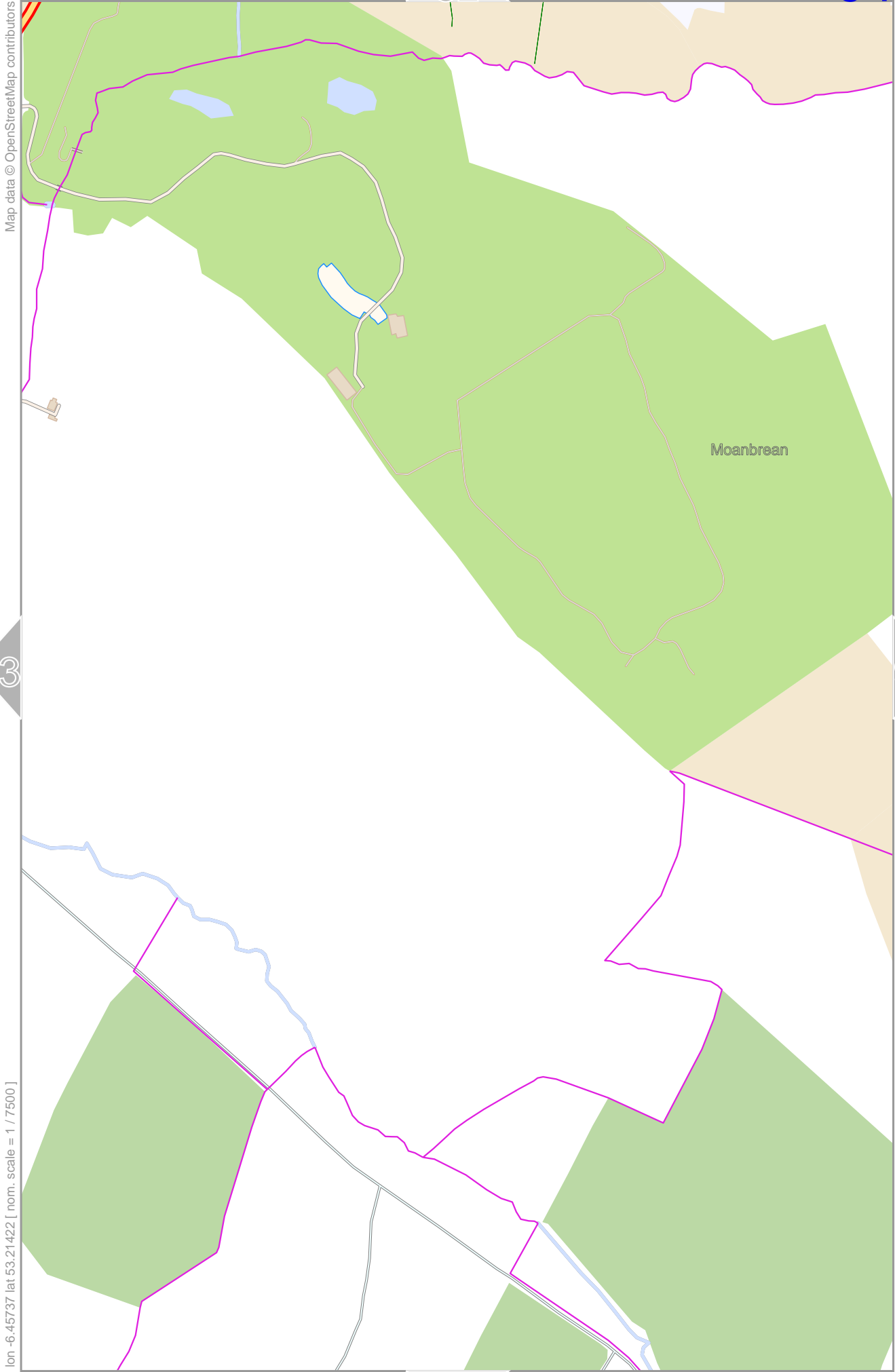
lon -6.45625 lat 53.23221

lon -6.47535 lat 53.21422 [nom. scale = 1 / 7500]

0 100 m 300 m

105

94



Dublin Area

83

95

Map data © OpenStreetMap contributors

lon -6.42028 lat 53.23221

lon -6.43939 lat 53.21422 [nom. scale = 1 / 7500]

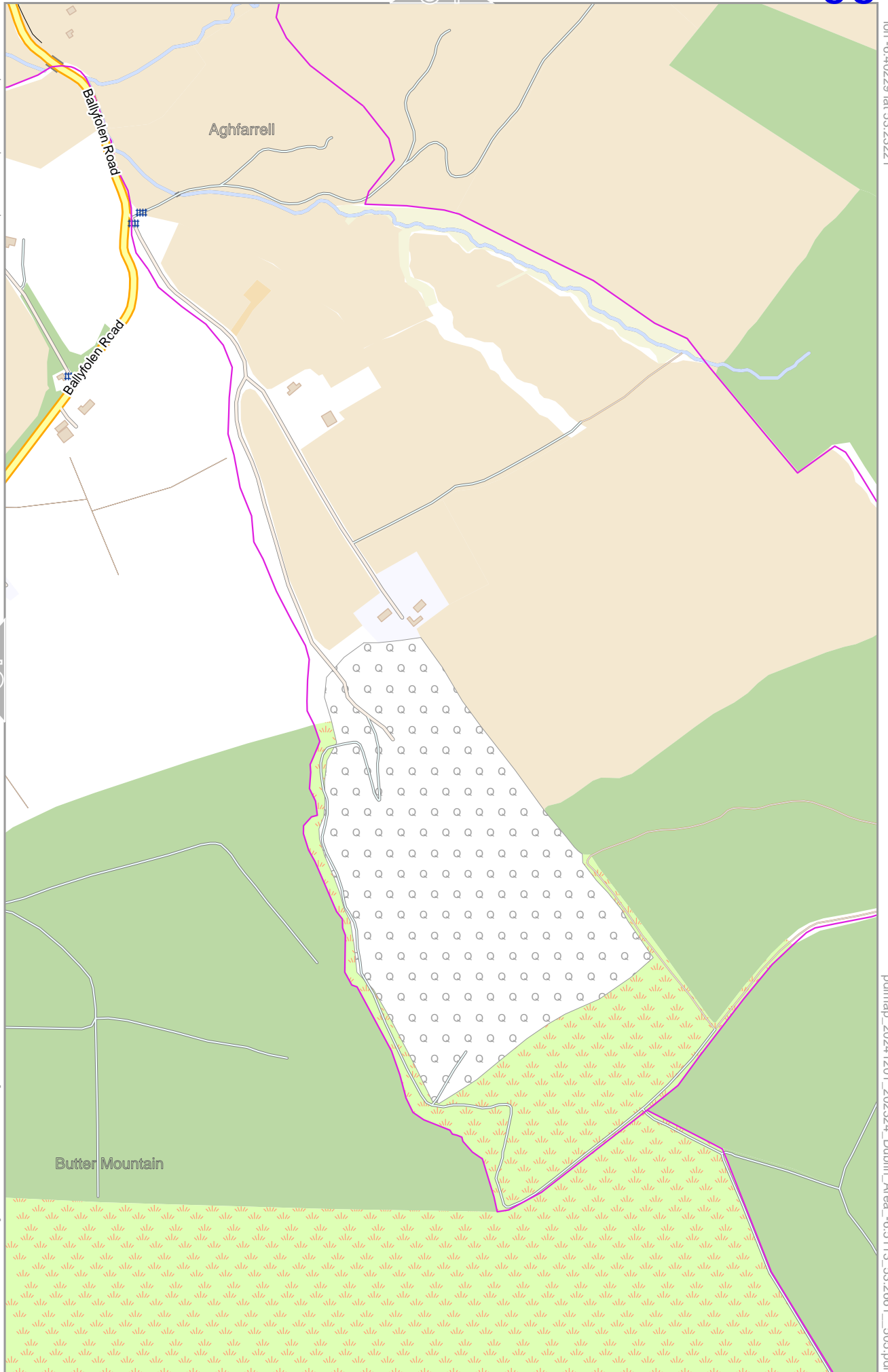
pdfmap_20241201_202324_Dublin_Area_-6.5113_53.2661_505.pdf



107

Map data © OpenStreetMap contributors

lon -6.40229 lat 53.23221



lon -6.42140 lat 53.21422 [nom. scale = 1 / 75000]

pdfmap_20241201_202324_Dublin_Area_-6.5113_53.2661_505.pdf

0 100 m 300 m

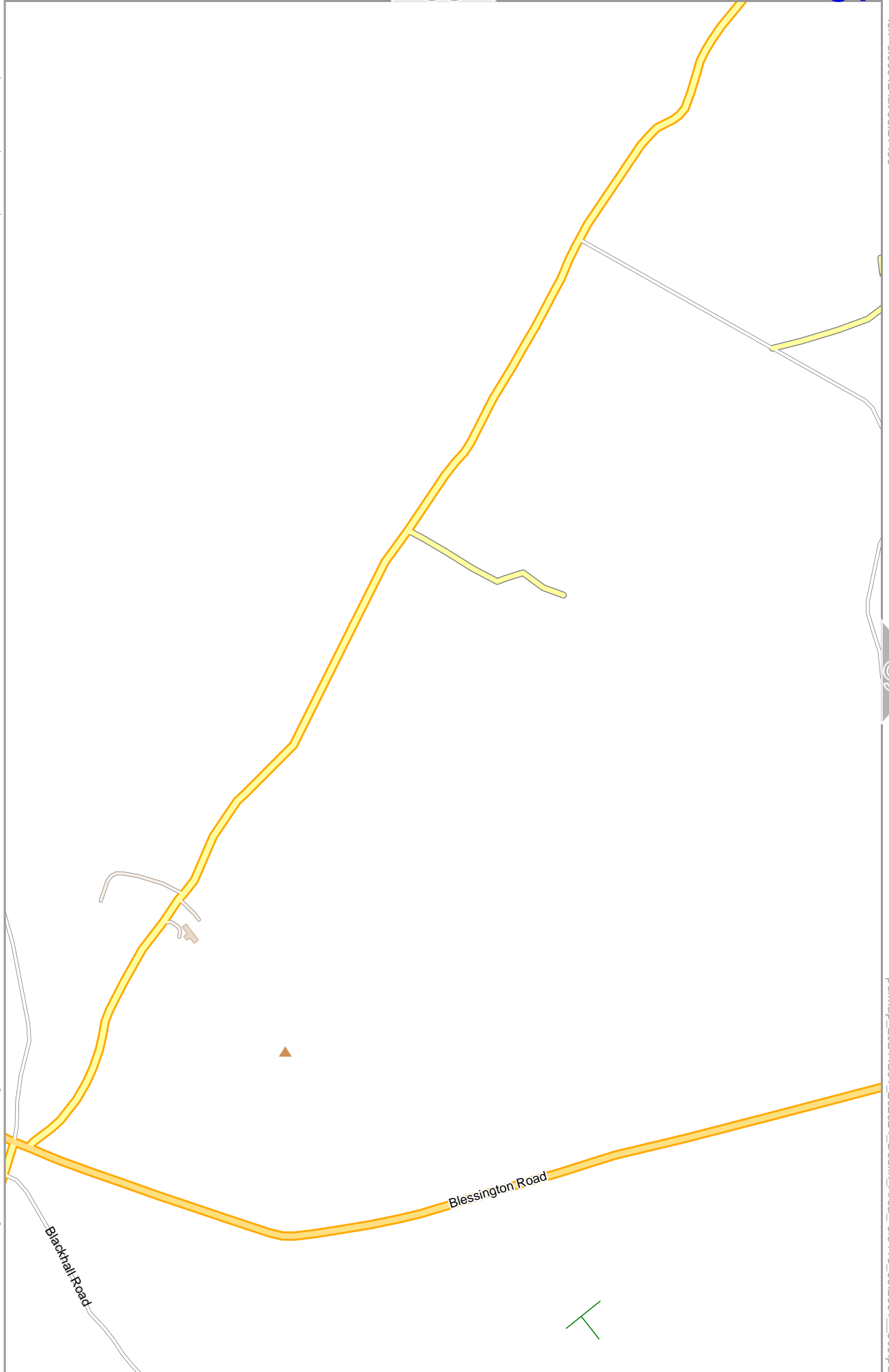
Map data © OpenStreetMap contributors

lon -6.60012 lat 53.21489

lon -6.61923 lat 53.19690 [nom. scale = 1 / 7500]

pdfmap_20241201_202324_Dublin_Area_-6.5113_53.2661_505.pdf

0 100 m 300 m

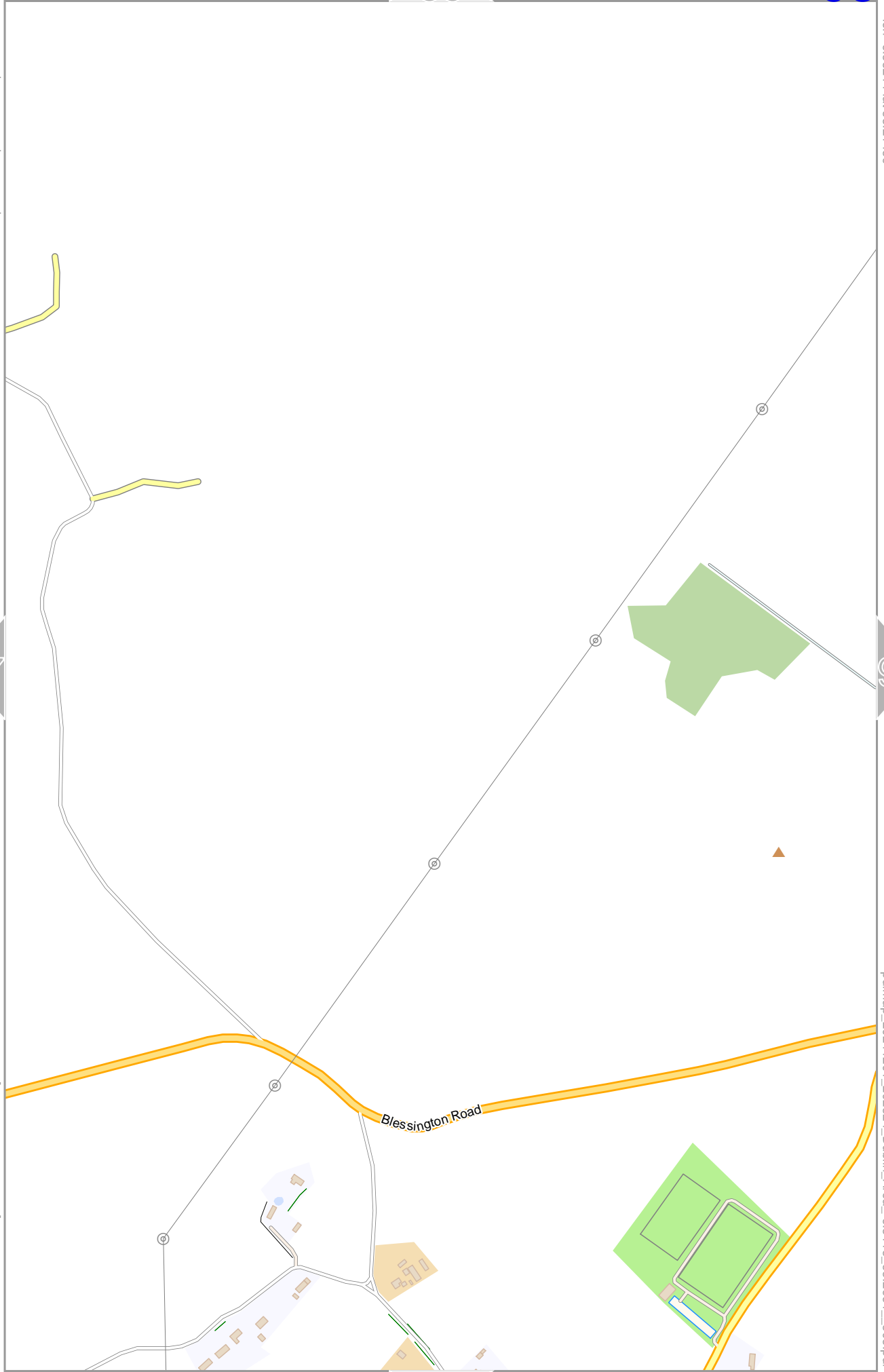


Map data © OpenStreetMap contributors

lon -6.58214 lat 53.21489

lon -6.60125 lat 53.19690 [nom. scale = 1 / 7500]

pdfmap_20241201_202324_Dublin_Area_-6.5113_53.2661_505.pdf



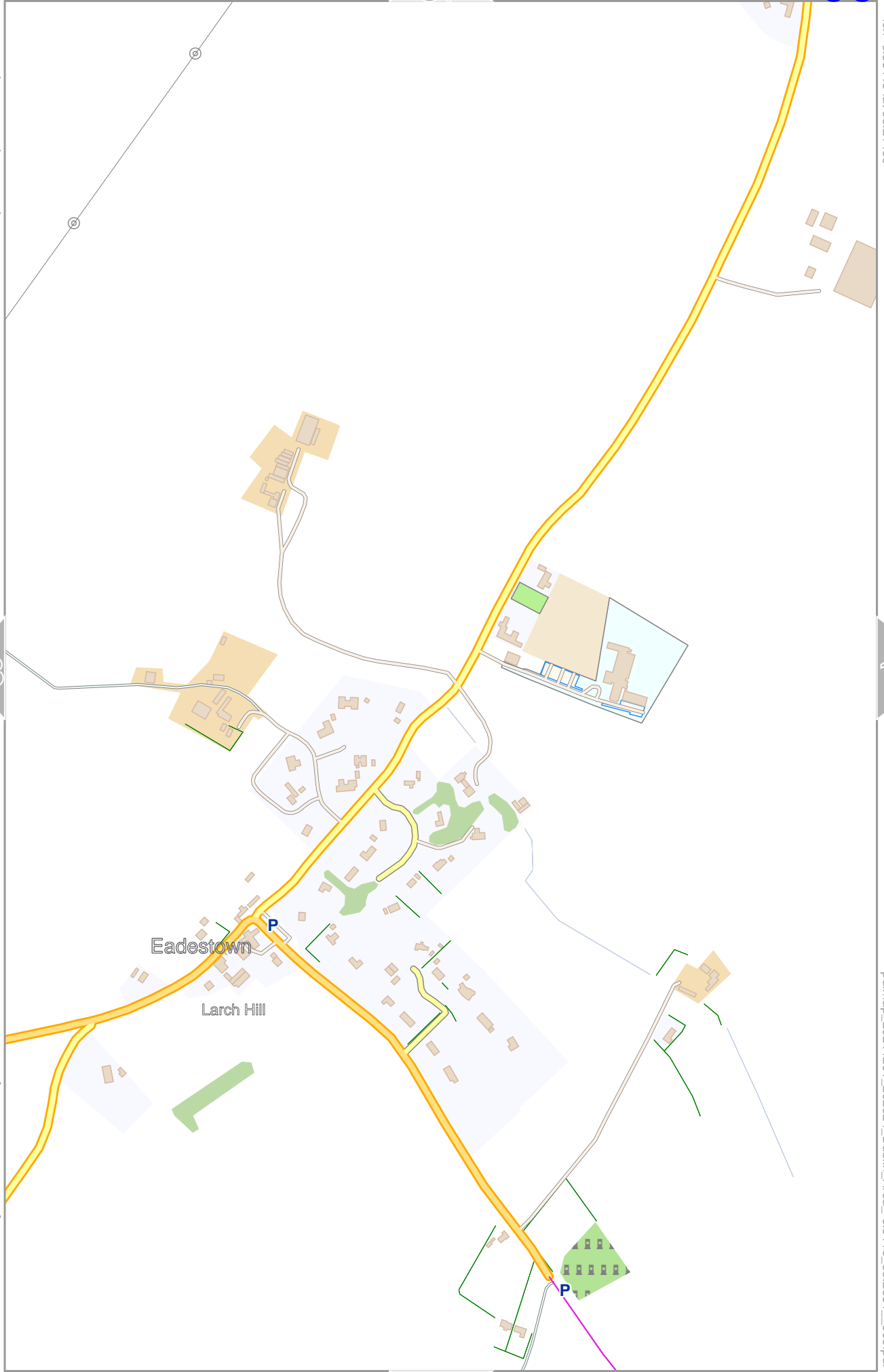
0 100 m 300 m

Map data © OpenStreetMap contributors

lon -6.56415 lat 53.21489

lon -6.58326 lat 53.19690 [nom. scale = 1 / 7500]

pdfmap_20241201_202324_Dublin_Area_-6.5113_53.2661_505.pdf



0 100 m 300 m




Map data © OpenStreetMap contributors

lon -6:54617 lat 53:21489

lon -6:56528 lat 53:19690 [nom. scale = 1 / 7500]

pdfmap_20241201_202324_Dublin_Area_-6:5113_53:2661__505.pdf

0 100 m 300 m



89

101

Map data © OpenStreetMap contributors

lon -6:52818 lat 53:21489

Punchestown Lower



100

102

lon -6:54729 lat 53:19690 [nom. scale = 1 / 7500]

pdfmap_20241201_202324_Dublin_Area_-6:5113_53:2661_505.pdf

0 100 m 300 m

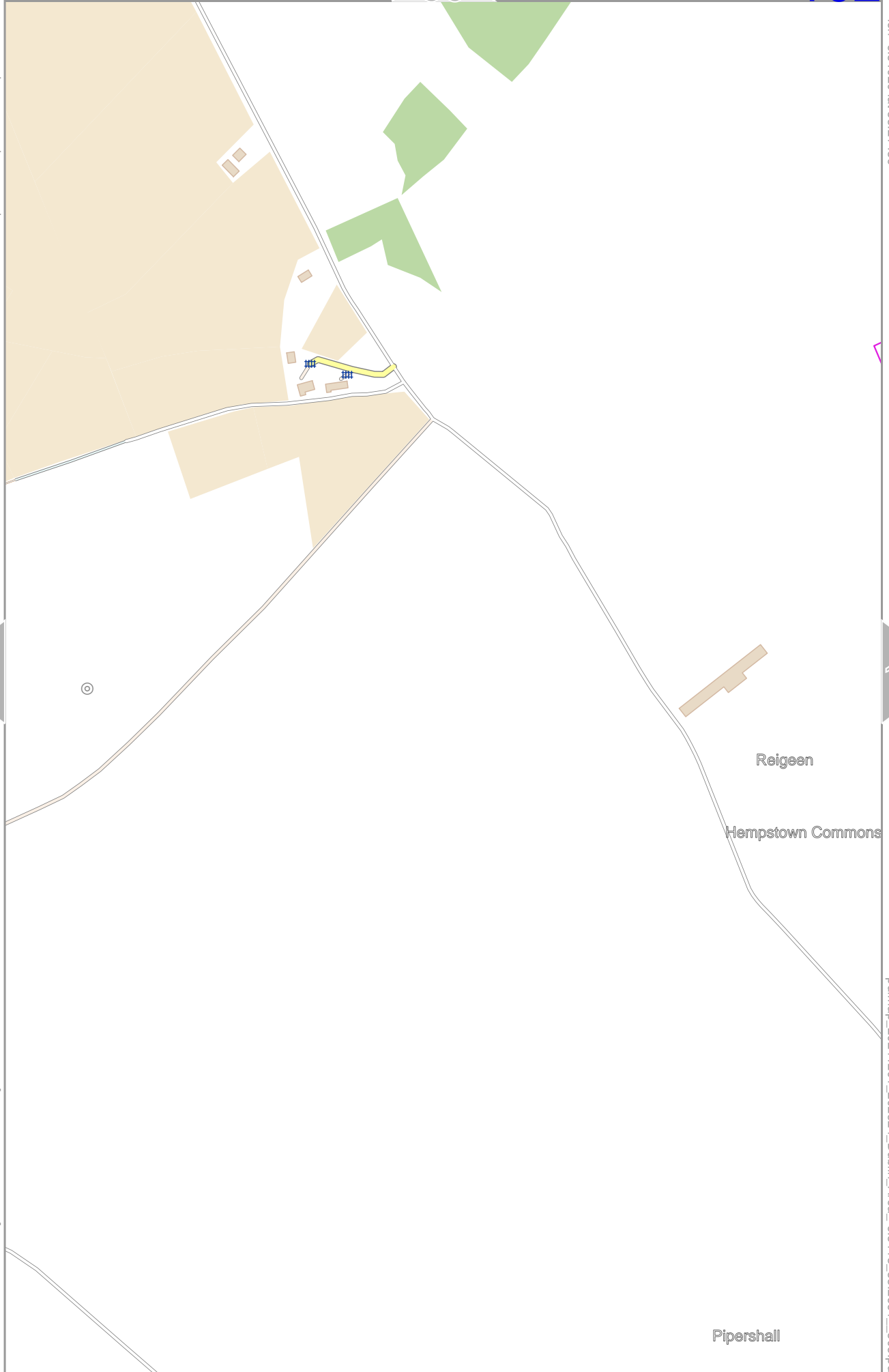
113

Map data © OpenStreetMap contributors

lon -6.51020 lat 53.21489

lon -6.52931 lat 53.19690 [nom. scale = 1 / 7500]

pdfmap_20241201_202324_Dublin_Area_-6.5113_53.2661_505.pdf



0 100 m 300 m

Map data © OpenStreetMap contributors

lon -6.49222 lat 53.21489

Hempstown Commons

Hempstown

Blessington Road

lon -6.51132 lat 53.19690 [nom. scale = 1 / 7500]

pdfmap_20241201_202324_Dublin_Area_-6.5113_53.2661_505.pdf

0 100 m 300 m



Map data © OpenStreetMap contributors

lon -6.47423 lat 53.21489



lon -6.49334 lat 53.19690 [nom. scale = 1 / 7500]

pdfmap_20241201_202324_Dublin_Area_-6.5113_53.2661_505.pdf

0 100 m 300 m

93

Map data © OpenStreetMap contributors

lon -6.45625 lat 53.21489

lon -6.47535 lat 53.19690 [nom. scale = 1 / 7500]

pdfmap_20241201_202324_Dublin_Area_-6.5113_53.2661_505.pdf

104

106

0 100 m 300 m

117



94

Map data © OpenStreetMap contributors

lon -6.43826 lat 53.21489

Carrignagower

Ballyfolen Road

Ballyfolen Road

107

105

lon -6.45737 lat 53.19690 [nom. scale = 1 / 7500]

pdfmap_20241201_202324_Dublin_Area_-6.5113_53.2661_505.pdf

0 100 m 300 m

118



Map data © OpenStreetMap contributors

lon -6.42028 lat 53.21489

106

108

lon -6.43939 lat 53.19690 [nom. scale = 1 / 7500]

pdfmap_20241201_202324_Dublin_Area_-6.5113_53.2661_505.pdf

0 100 m 300 m

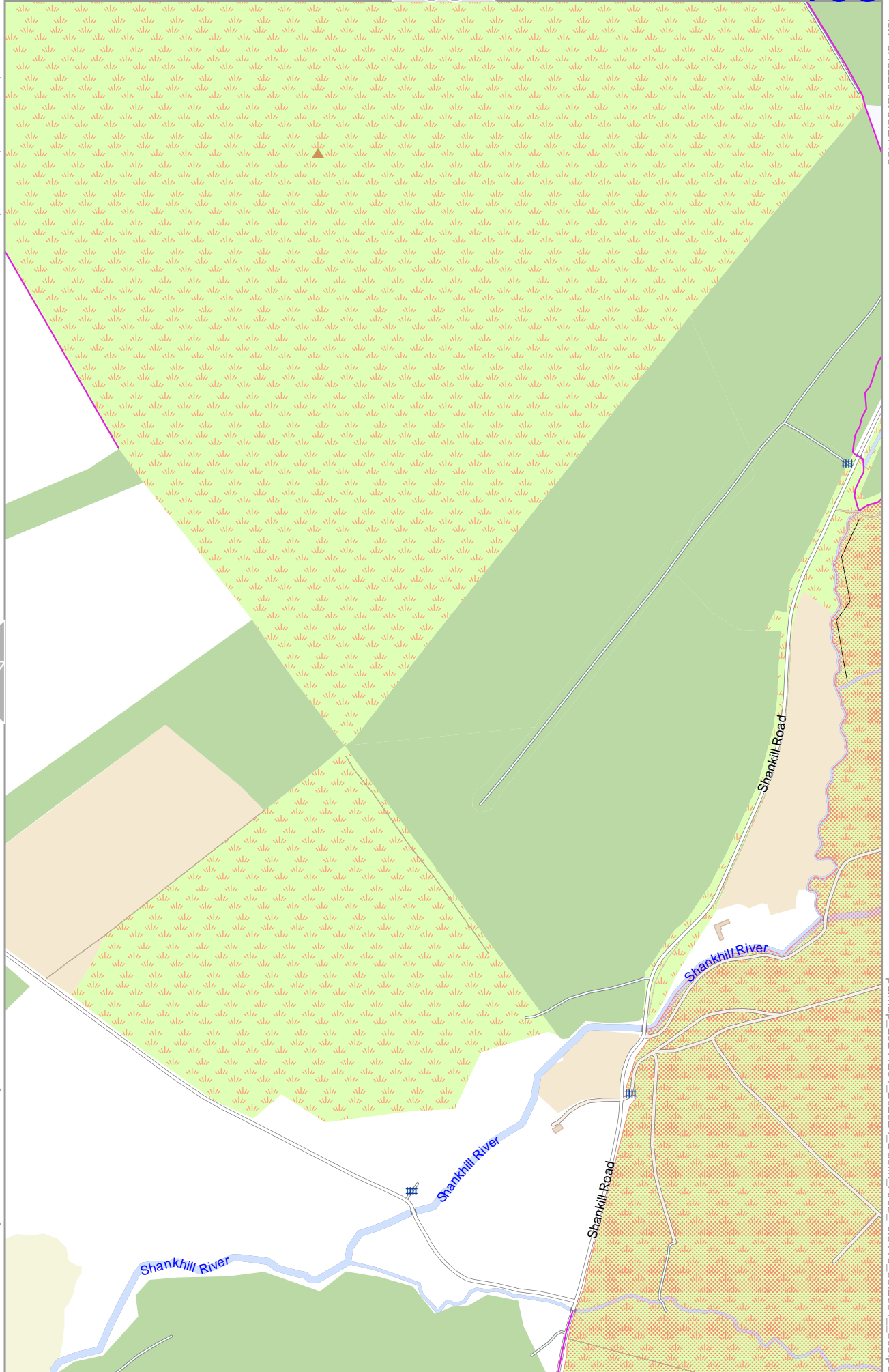
119

Map data © OpenStreetMap contributors

lon -6.40229 lat 53.21489

lon -6.42140 lat 53.19690 [nom. scale = 1 / 7500]

pdfmap_20241201_202324_Dublin_Area_-6.5113_53.2661_505.pdf



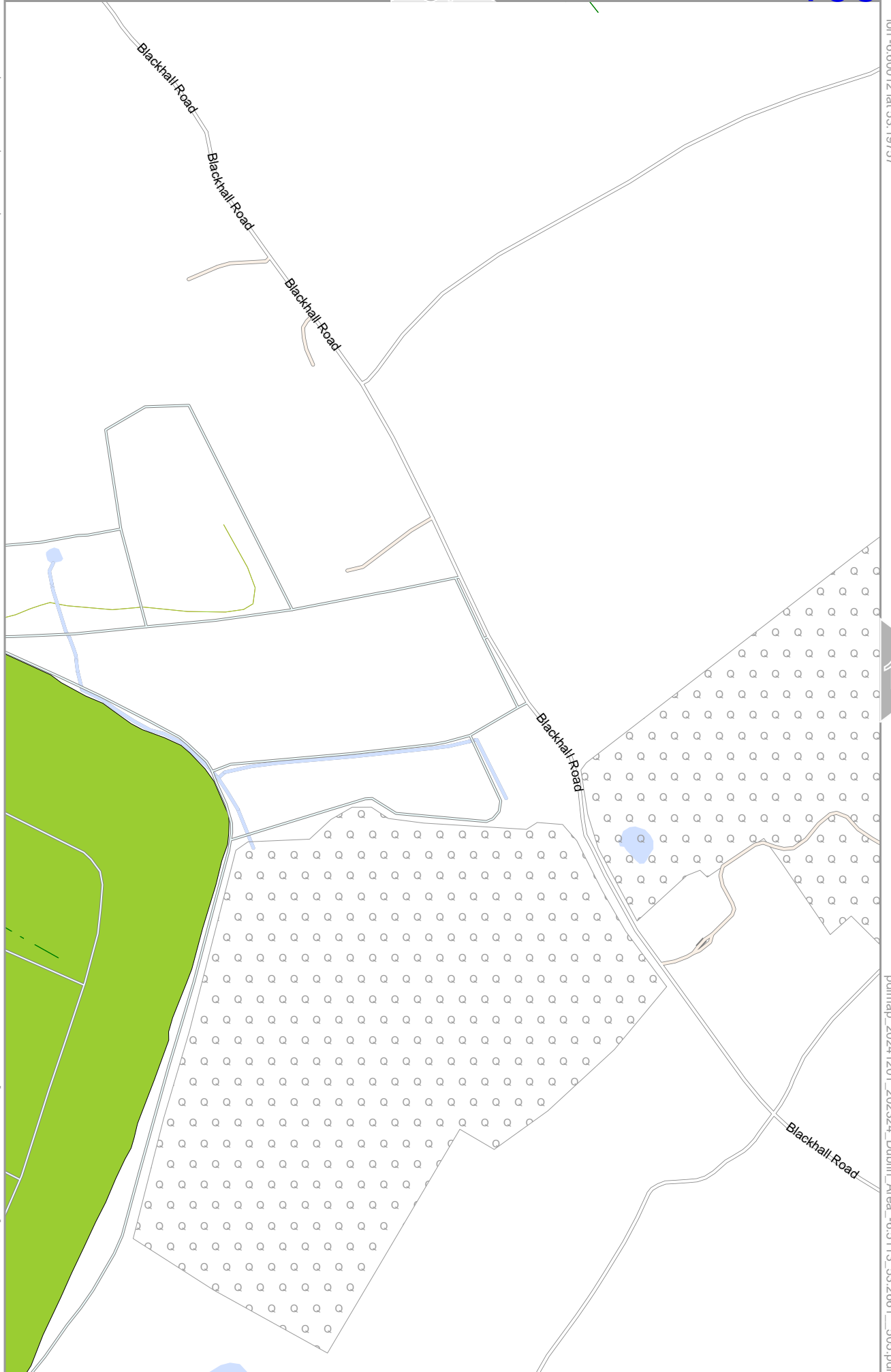
0 100 m 300 m

Map data © OpenStreetMap contributors

lon -6.60012 lat 53.19757

lon -6.61923 lat 53.17958 [nom. scale = 1 / 7500]

pdfmap_20241201_202324_Dublin_Area_-6.5113_53.2661_505.pdf



0 100 m 300 m

98

109

111



Map data © OpenStreetMap contributors

lon -6.58214 lat 53.19757

lon -6.60125 lat 53.17958 [nom. scale = 1 / 7500]

pdfmap_20241201_202324_Dublin_Area_-6.5113_53.2661_505.pdf

0 100 m 300 m

Dublin Area

top

99

111

Map data © OpenStreetMap contributors

lon -6.56415 lat 53.19757


110

112

lon -6.58326 lat 53.17958 [nom. scale = 1 / 7500]

pdfmap_20241201_202324_Dublin_Area_-6.5113_53.2661_505.pdf

0 100 m 300 m



Map data © OpenStreetMap contributors

lon -6:54617 lat 53:19757

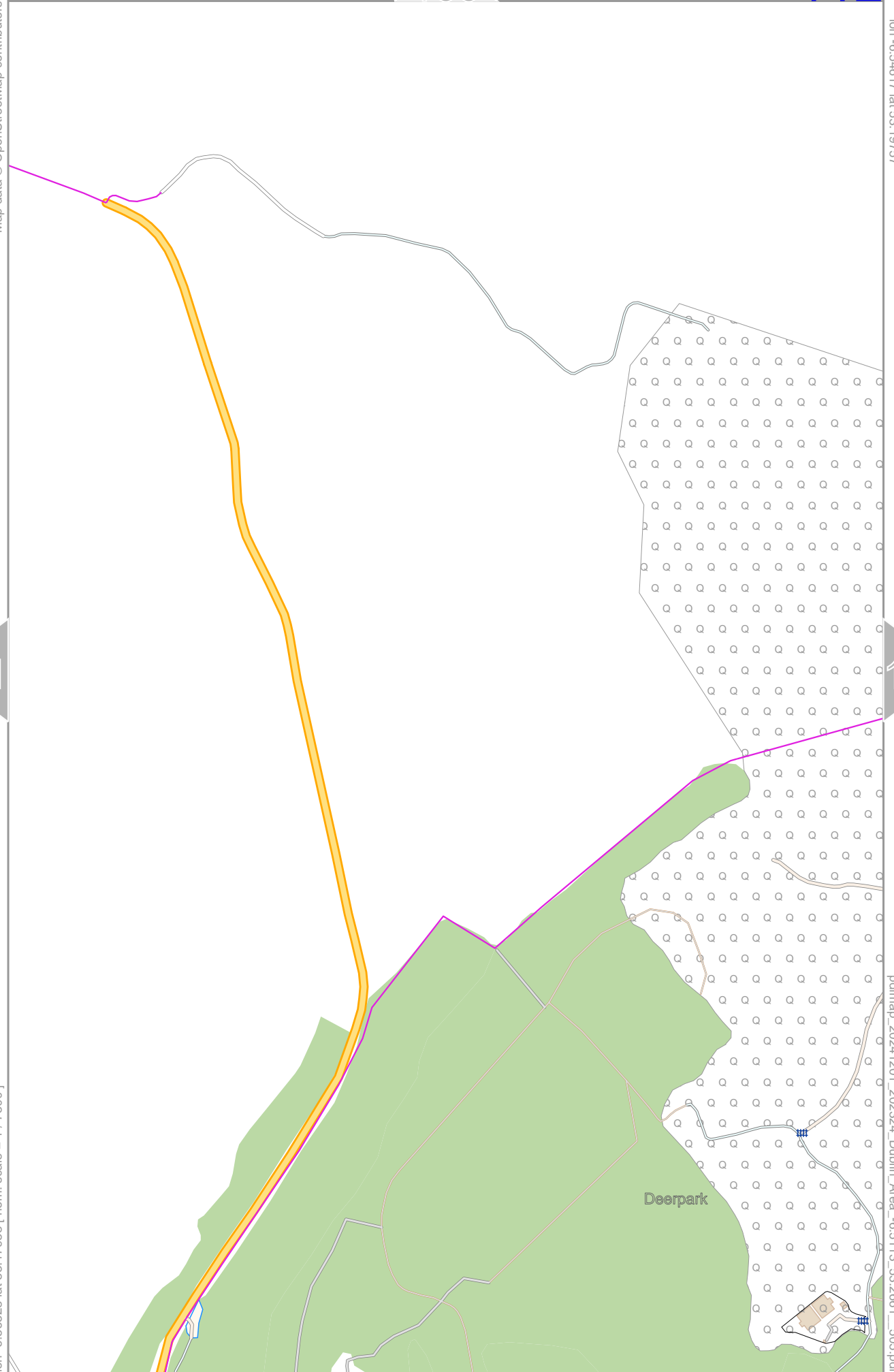
111

113

lon -6.56528 lat 53.17958 [nom. scale = 1 / 7500]

pdfmap_20241201_202324_Dublin_Area_-6:5113.53:2661_505.pdf

0 100 m 300 m



Map data © OpenStreetMap contributors

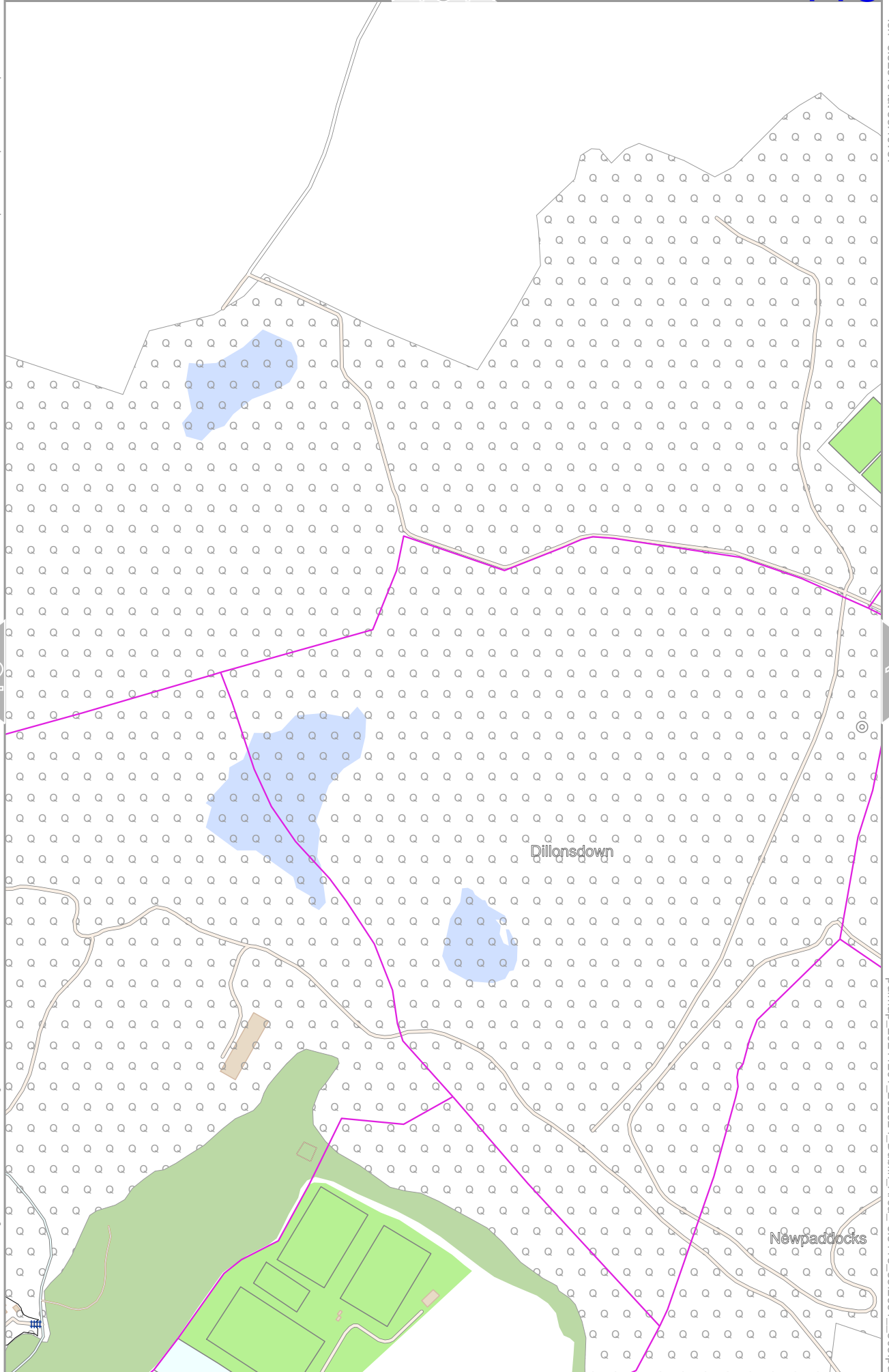
lon -6.52818 lat 53.19757

112

114

lon -6.54729 lat 53.17958 [nom. scale = 1 / 7500]

pdfmap_20241201_202324_Dublin_Area_-6.5113_53.2661_505.pdf



0 100 m 300 m



Map data © OpenStreetMap contributors

lon -6.51020 lat 53.19757

lon -6.52931 lat 53.17958 [nom. scale = 1 / 75000]

pdfmap_20241201_202324_Dublin_Area_-6.5113_53.2661_505.pdf

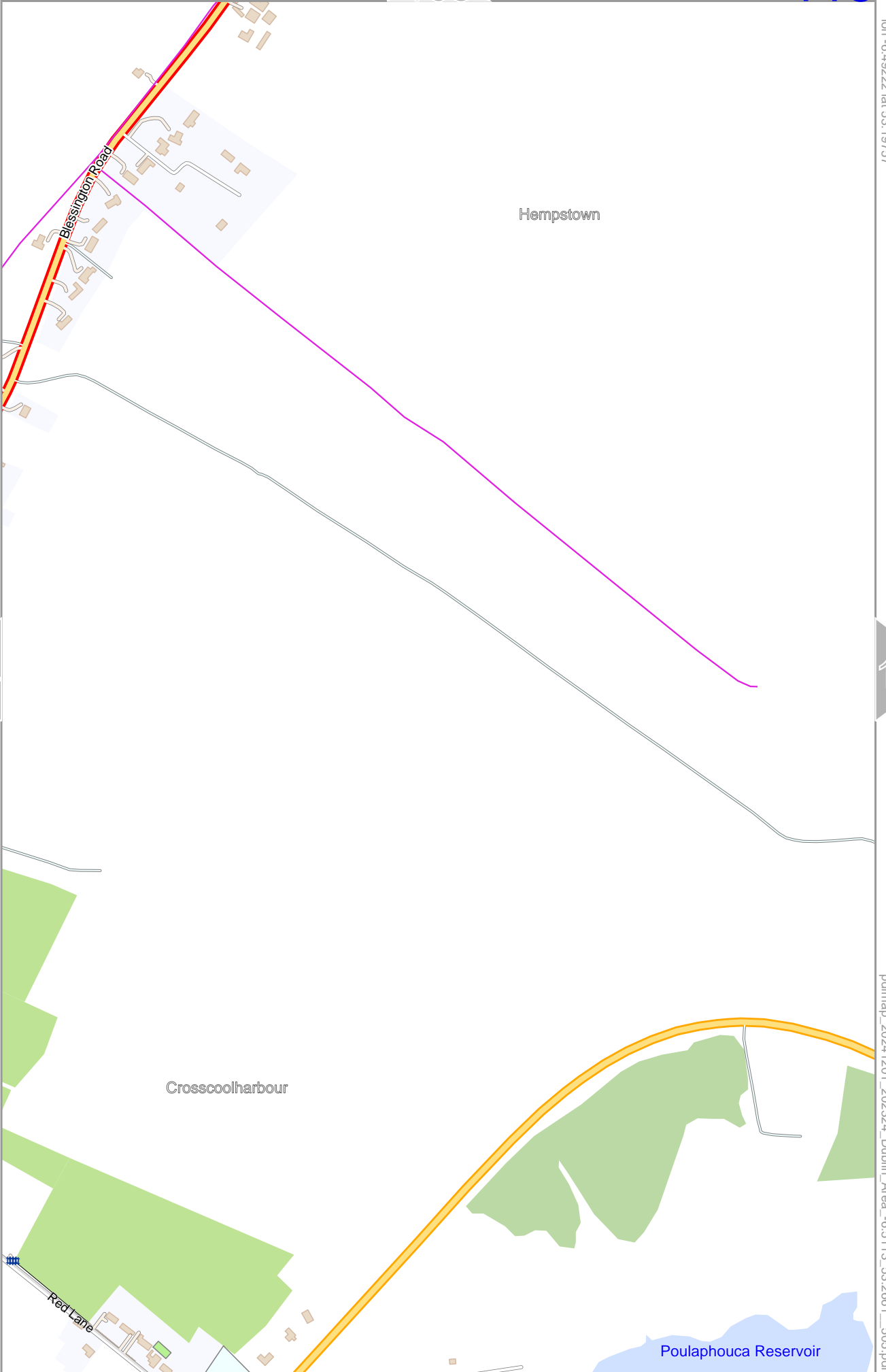
113

115

0 100 m 300 m

Map data © OpenStreetMap contributors

lon -6.49222 lat 53.19757



lon -6.51132 lat 53.17958 [nom. scale = 1 / 7500]

pdfmap_20241201_202324_Dublin_Area_-6.5113_53.2661_505.pdf

0 100 m 300 m

Map data © OpenStreetMap contributors

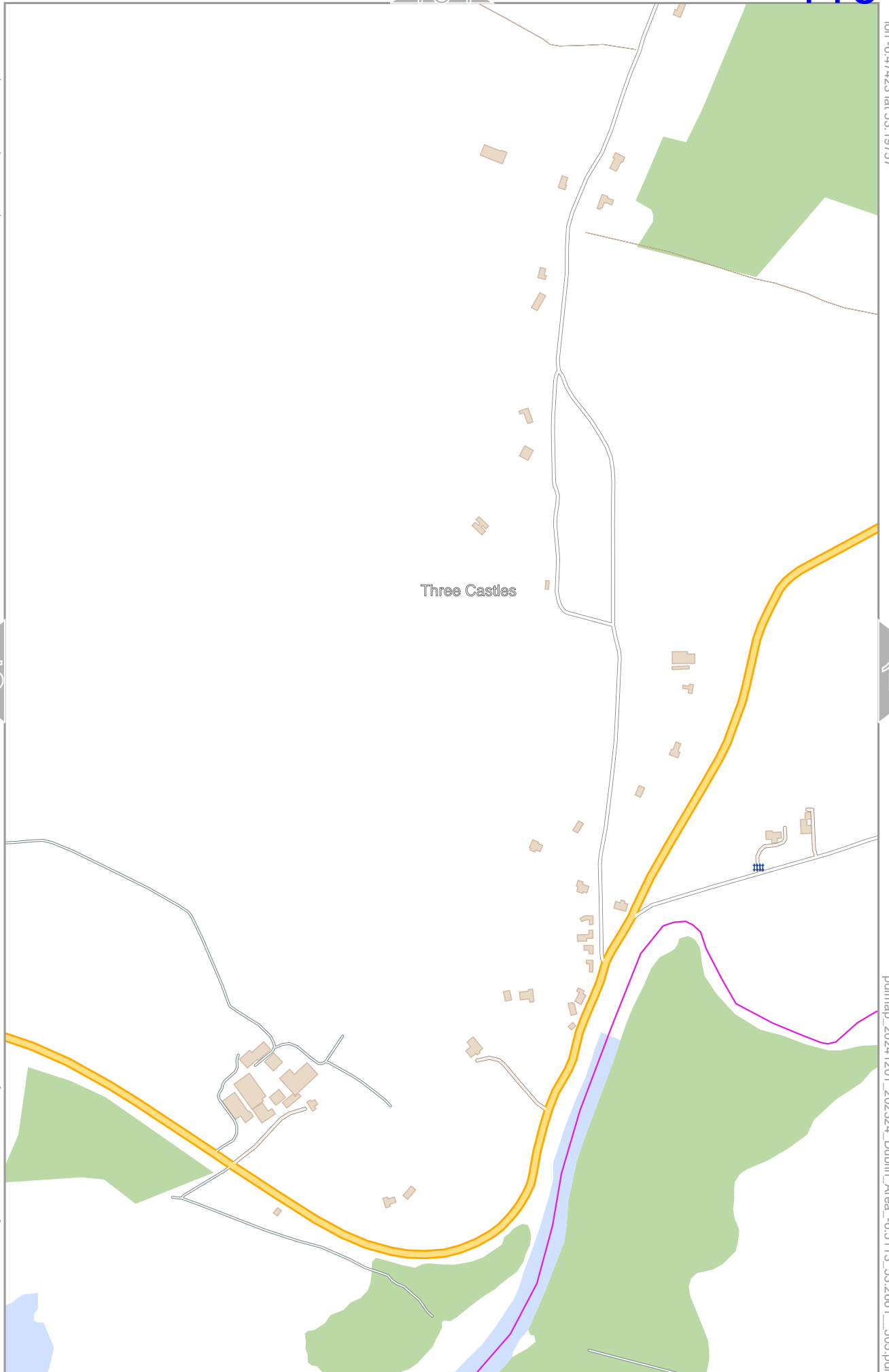
lon -6.47423 lat 53.19757

Three Castles

lon -6.49334 lat 53.17958 [nom. scale = 1 / 7500]

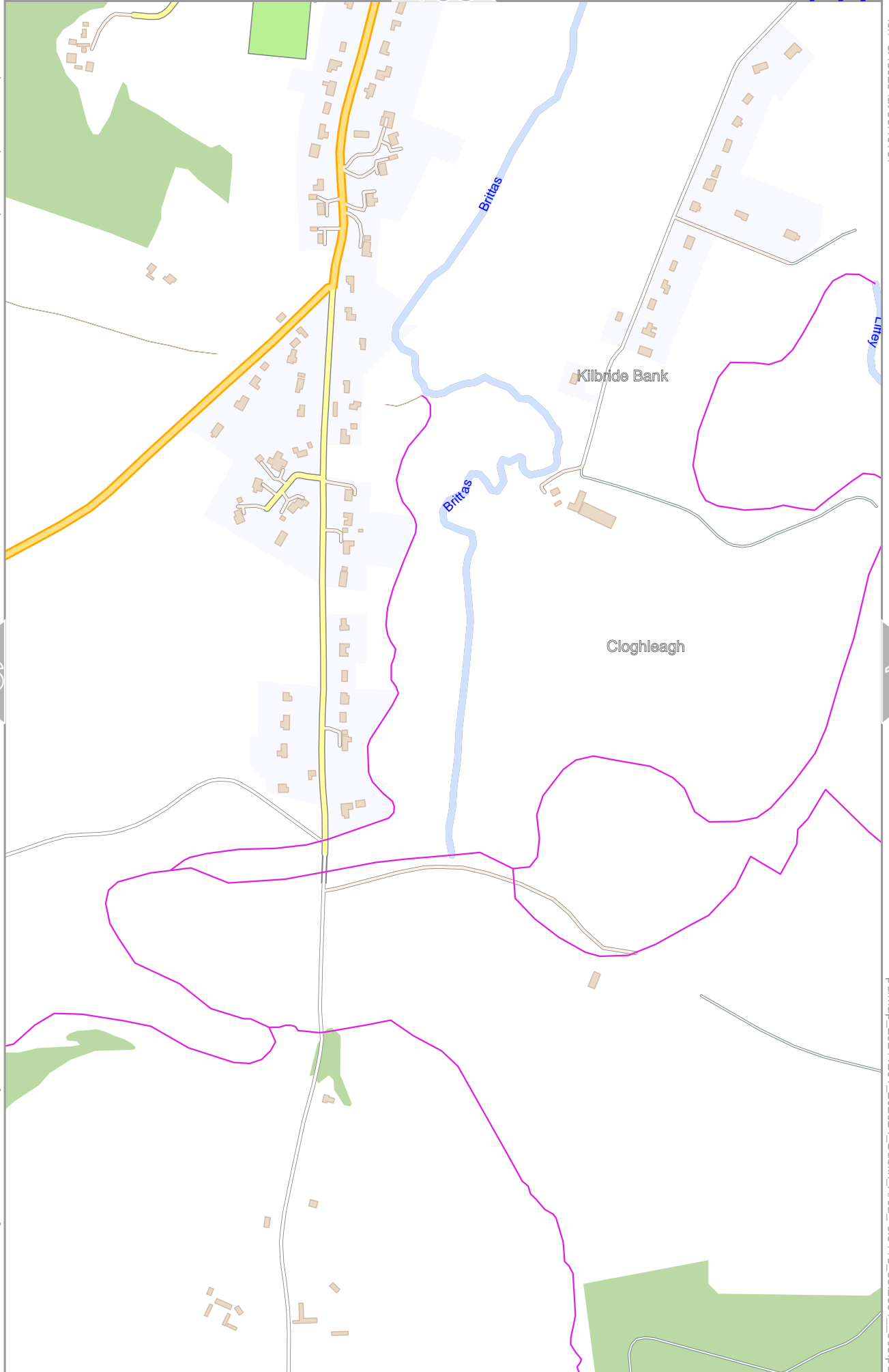
pdfmap_20241201_202324_Dublin_Area_-6.5113_53.2661_505.pdf

0 100 m 300 m



Map data © OpenStreetMap contributors

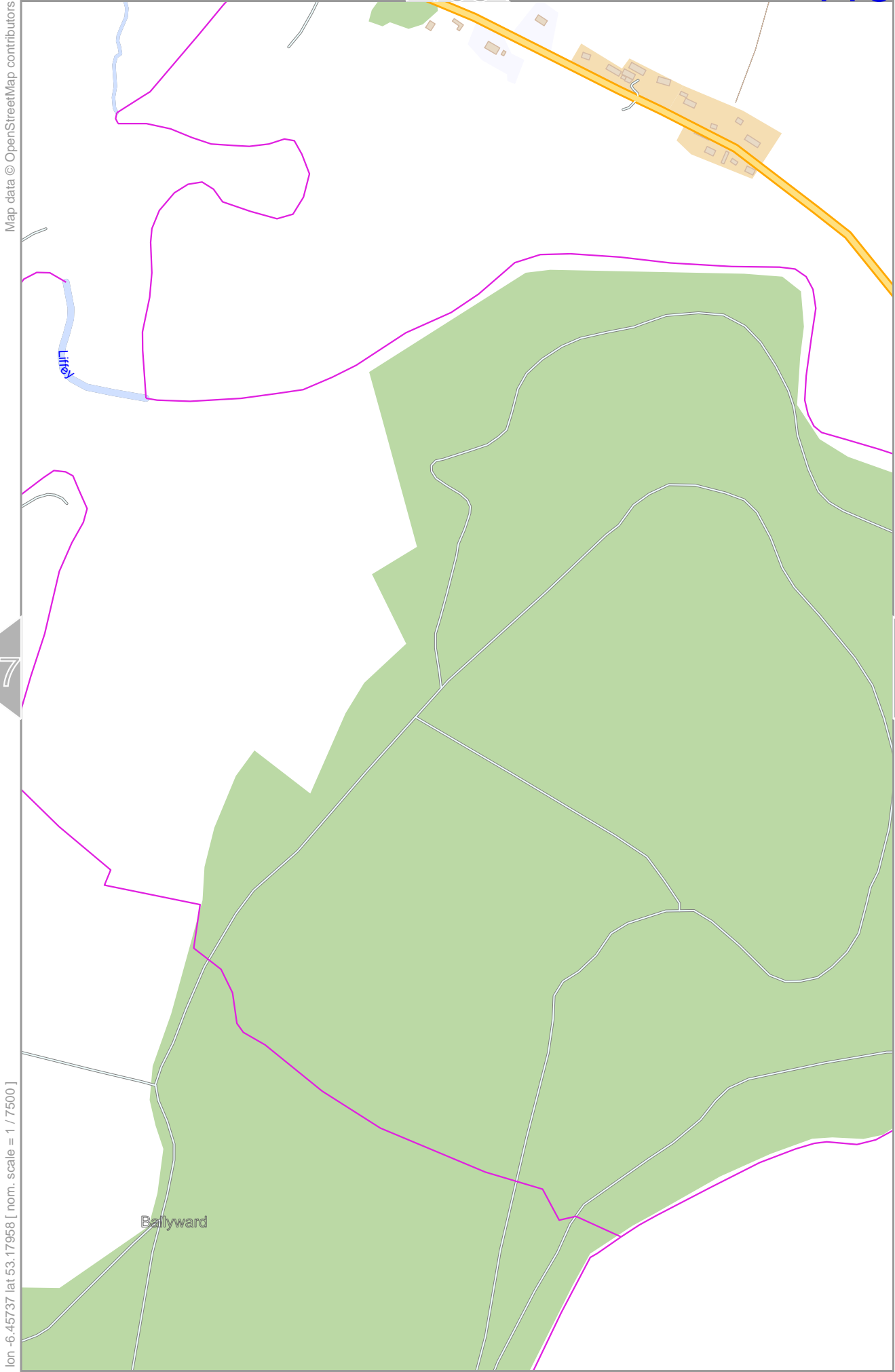
lon -6.45625 lat 53.19757



lon -6.47535 lat 53.17958 [nom. scale = 1 / 7500]

pdfmap_20241201_202324_Dublin_Area_-6.5113_53.2661_505.pdf

106



Map data © OpenStreetMap contributors

lon -6.43826 lat 53.19757

117

119

lon -6.45737 lat 53.17958 [nom. scale = 1 / 7500]

pdfmap_20241201_202324_Dublin_Area_-6.5113_53.2661_505.pdf

Ballyward

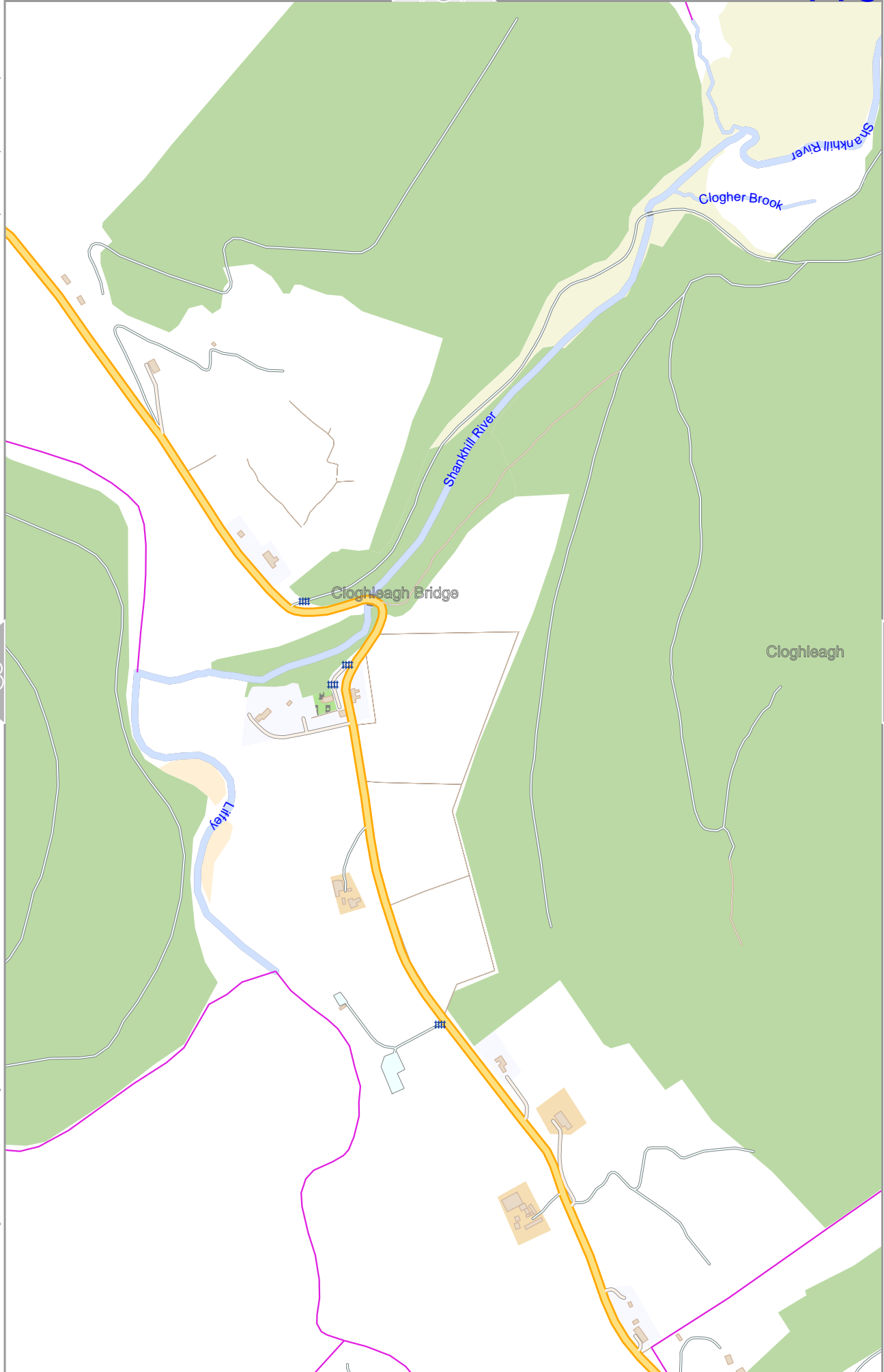
0 100 m 300 m

Map data © OpenStreetMap contributors

lon -6.42028 lat 53.19757

lon -6.43939 lat 53.17958 [nom. scale = 1 / 7500]

pdfmap_20241201_202324_Dublin_Area_-6.5113_53.2661_505.pdf



Map data © OpenStreetMap contributors

lon -6.40229 lat 53.19757

lon -6.42140 lat 53.17958 [nom. scale = 1 / 7500]

pdfmap_20241201_202324_Dublin_Area_-6.5113_53.2661_505.pdf

