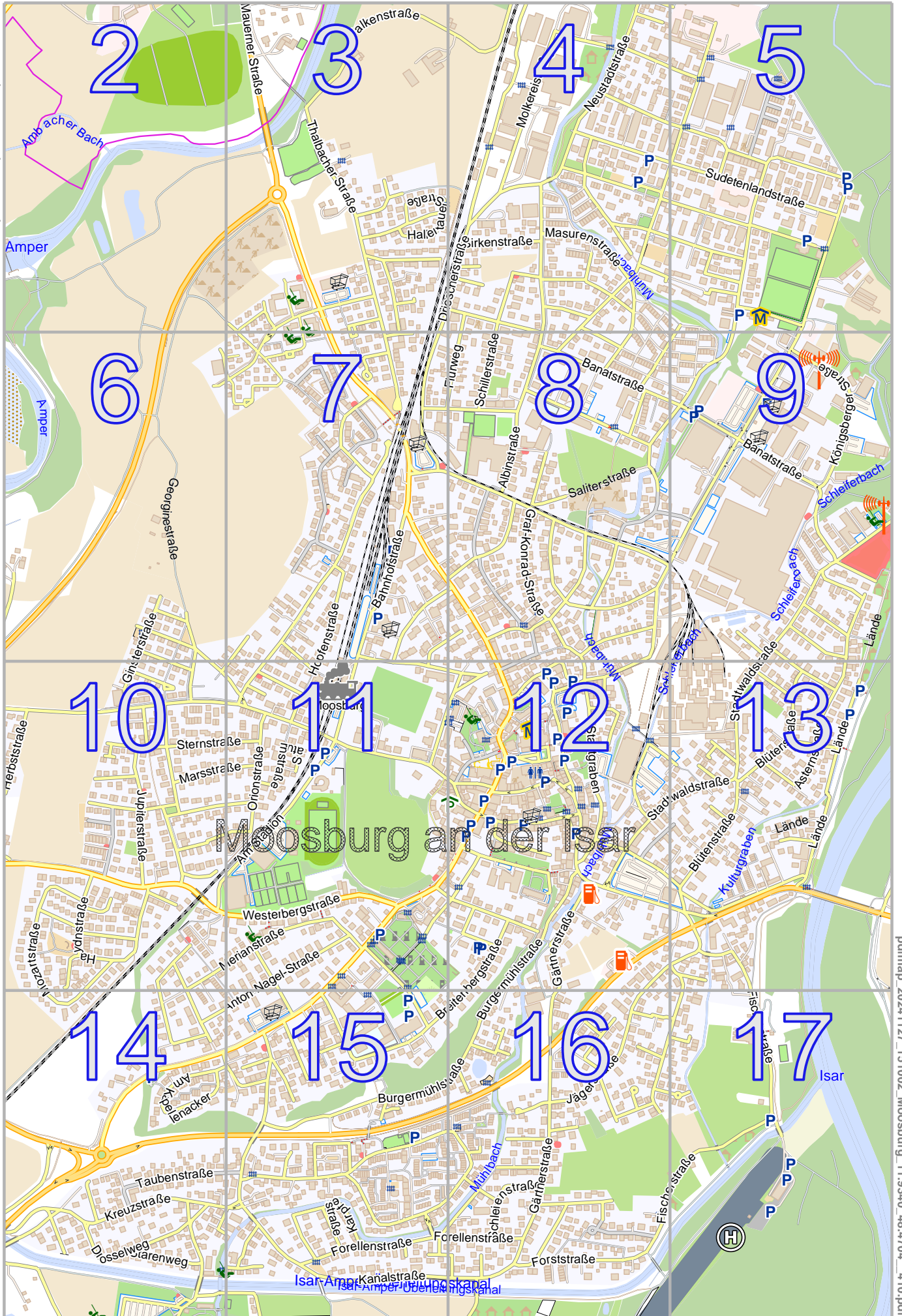


Map data © OpenStreetMap contributors



Moosburg

Map data © OpenStreetMap contributors

lon 11.92677 lat 48.48483

[lon 11.91947 lat 48.47763 [nom. scale = 1 / 3000]



pdfmap_20241127_151002_Moosburg_11.9340_48.4704_410.pdf

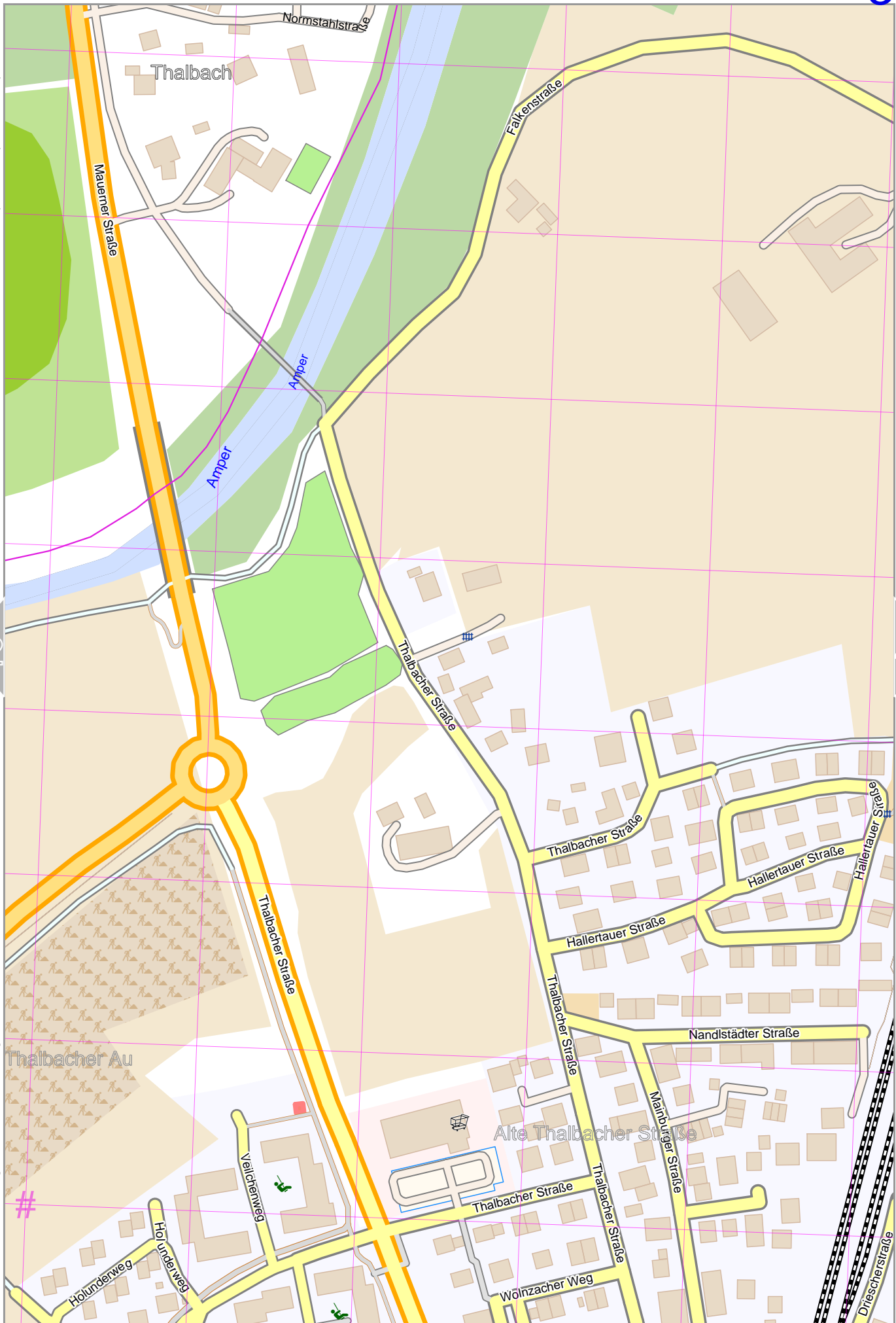
UTM: 32 U easting 715.80 km northing 5373.60 km
UTM-Grid-width = 100m



Moosburg

Map data © OpenStreetMap contributors

lon 11.93407 lat 48.48483



lon 11.92677 lat 48.47763 [nom. scale = 1 / 3000]

pdfmap_20241127_151002_Moosburg_11.9340_48.4704_410.pdf

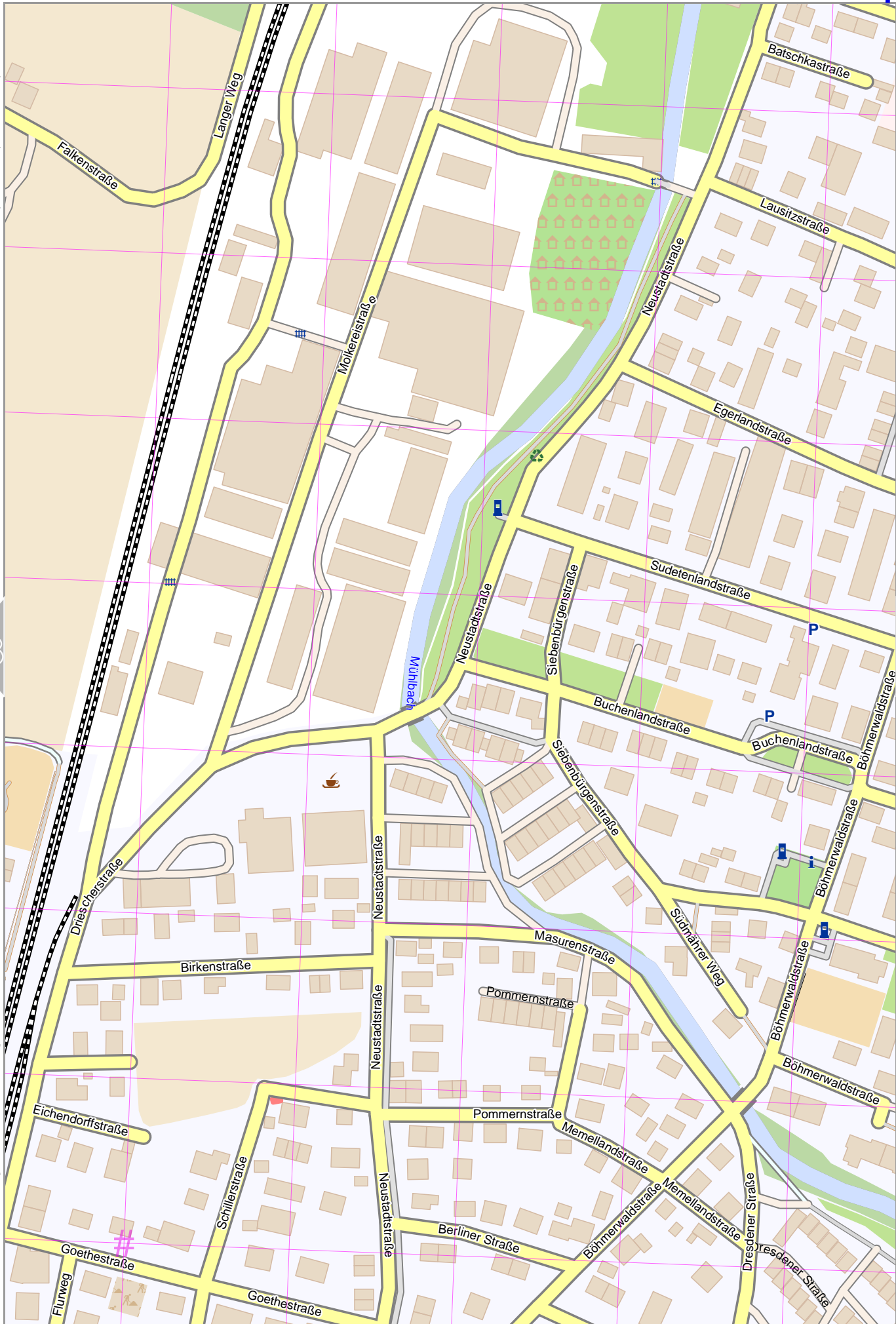
UTM: 32 U easting 716.30 km northing 5373.60 km
UTM-Grid-width = 100m



Moosburg

Map data © OpenStreetMap contributors

lon 11.94137 lat 48.48483

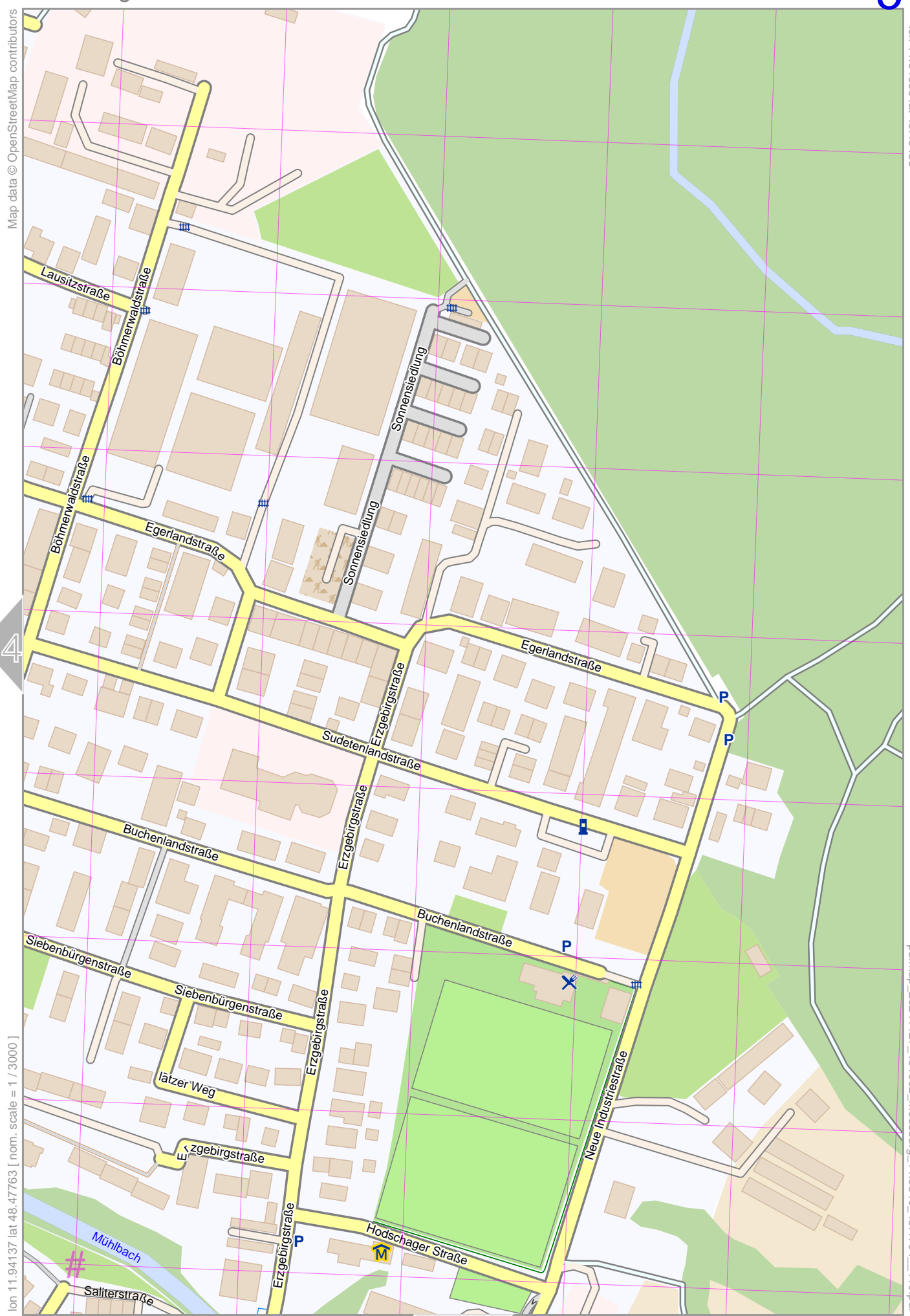


[lon 11.93407 lat 48.47763 | nom. scale = 1 / 3000]

pdfmap_20241127_151002_Moosburg_11.9340_48.4704_410.pdf

UTM: 32 U easting 716.90 km northing 5373.60 km
UTM-Grid-width = 100m

Moosburg



Map data © OpenStreetMap contributors

lon 11.94868 lat 48.48483

pdfmap_20241127_151002_Moosburg_11.9340_48.4704_410.pdf

[nom. scale = 1 / 3000] lon 11.94137 lat 48.47763

UTM: 32 U easting 717.40 km northing 5373.60 km
UTM-Grid-width = 100m

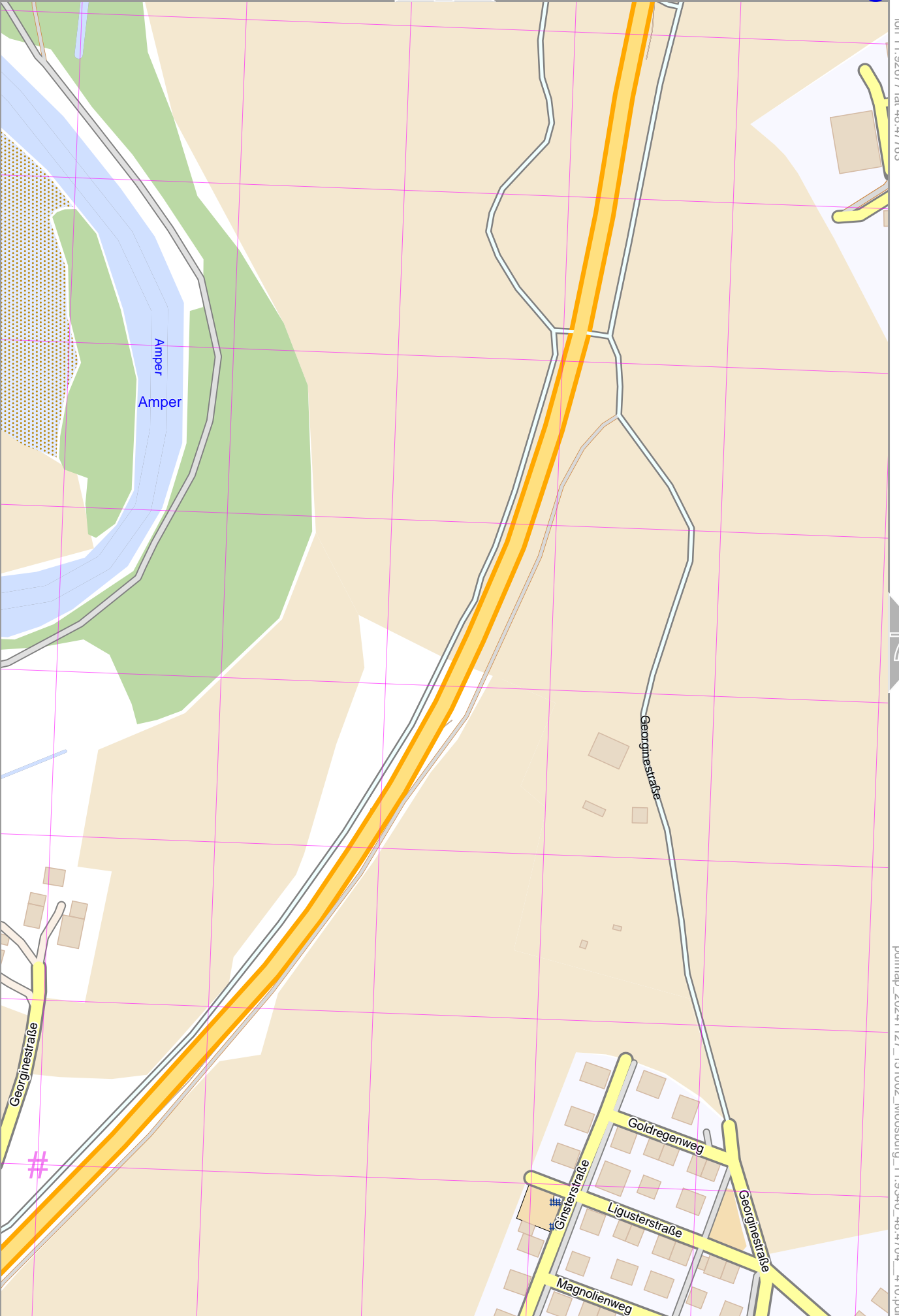


Map data © OpenStreetMap contributors

lon 11.92677 lat 48.47763

[lon 11.91947 lat 48.47042 [nom. scale = 1 / 3000]

pdfmap_20241127_151002_Moosburg_11.9340_48.4704_410.pdf



UTM: 32 U easting 715.80 km northing 5372.80 km
UTM-Grid-width = 100m

Moosburg

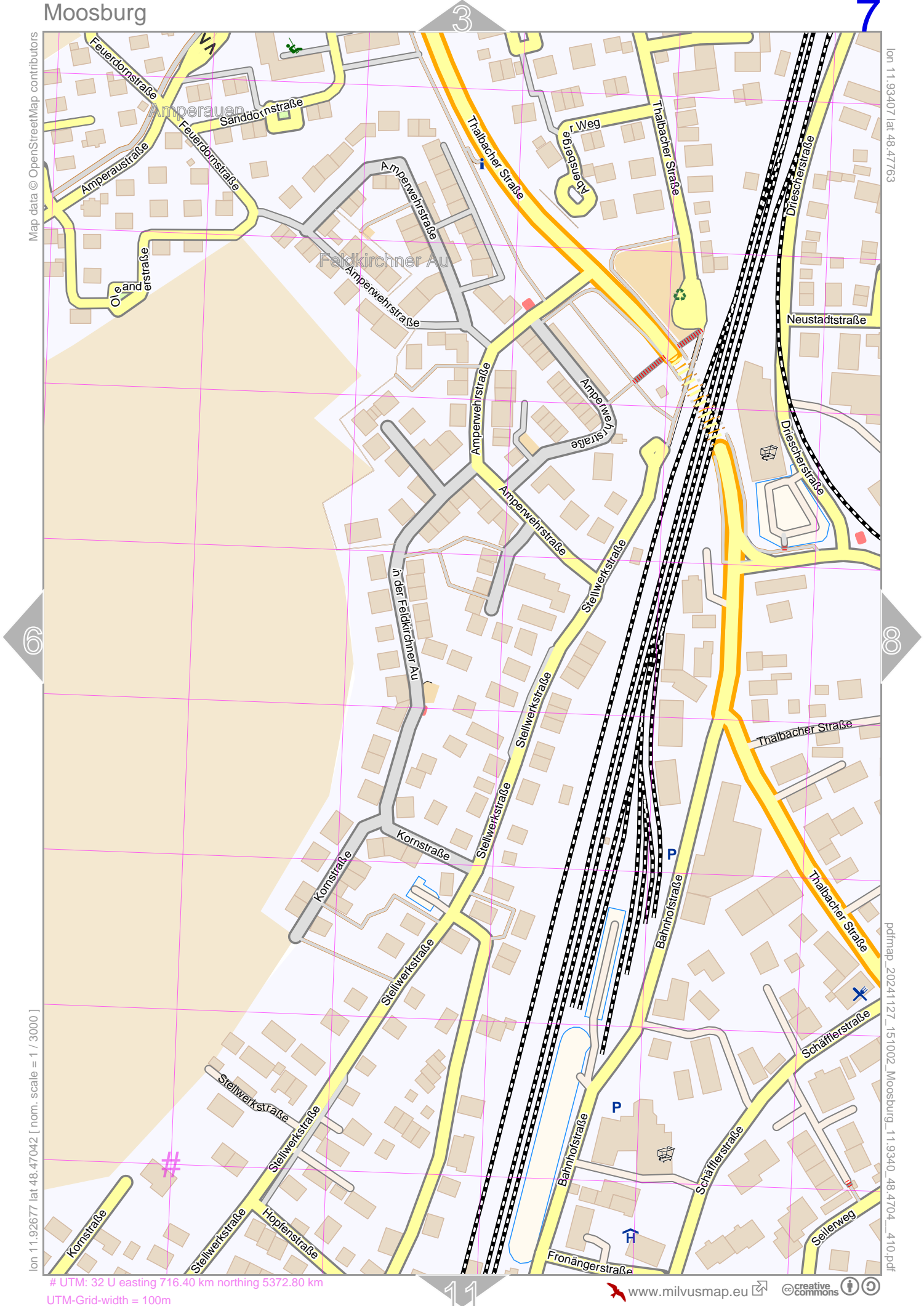
Map data © OpenStreetMap contributors

lon 11.93407 lat 48.47763

lon 11.92677 lat 48.47042 [nom. scale = 1 / 3000]

pdfmap_20241127_151002_Moosburg_11.9340_48.4704_410.pdf

UTM: 32 U easting 716.40 km northing 5372.80 km
UTM-Grid-width = 100m



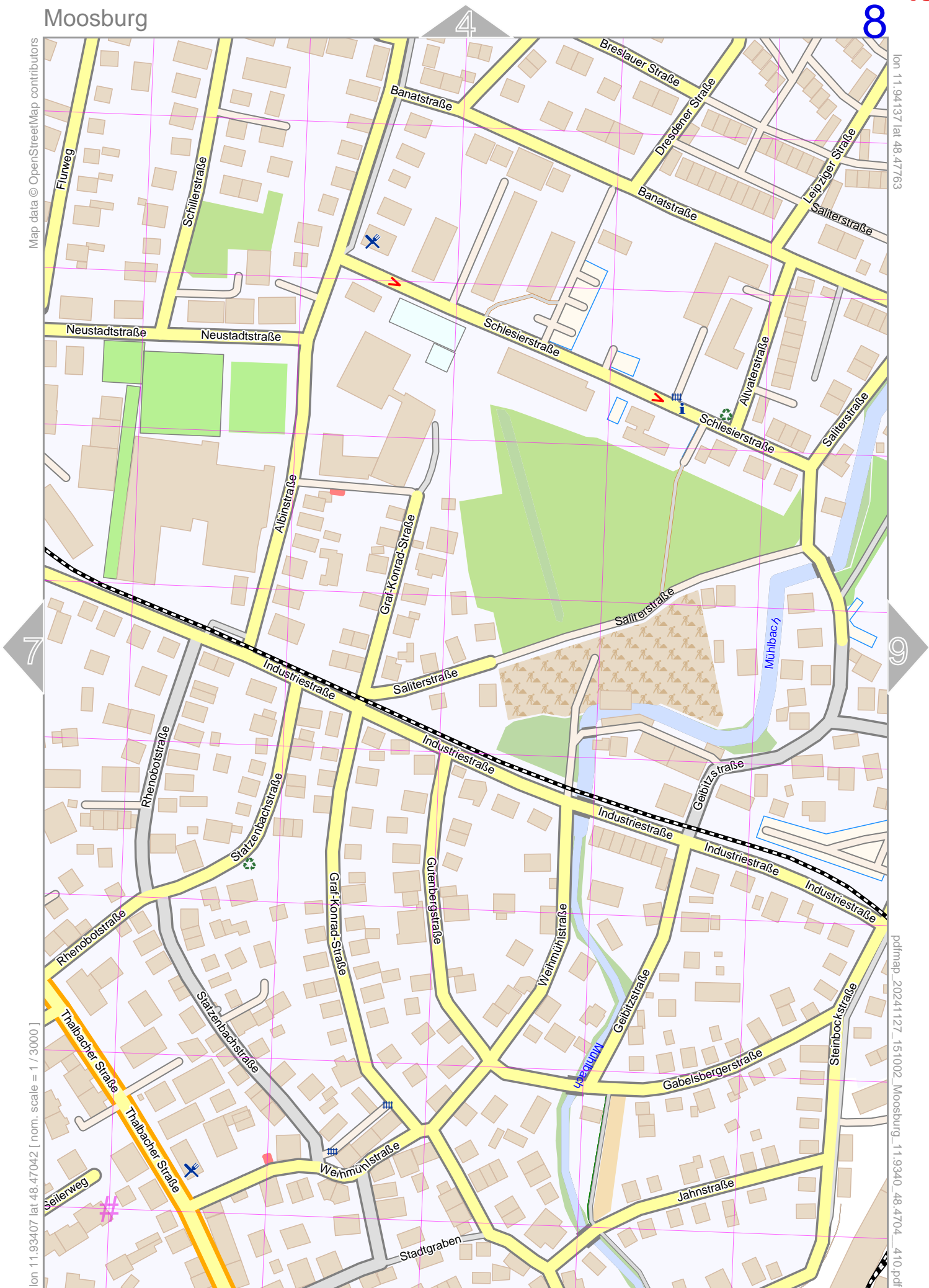
3

7

11

Moosburg

Map data © OpenStreetMap contributors



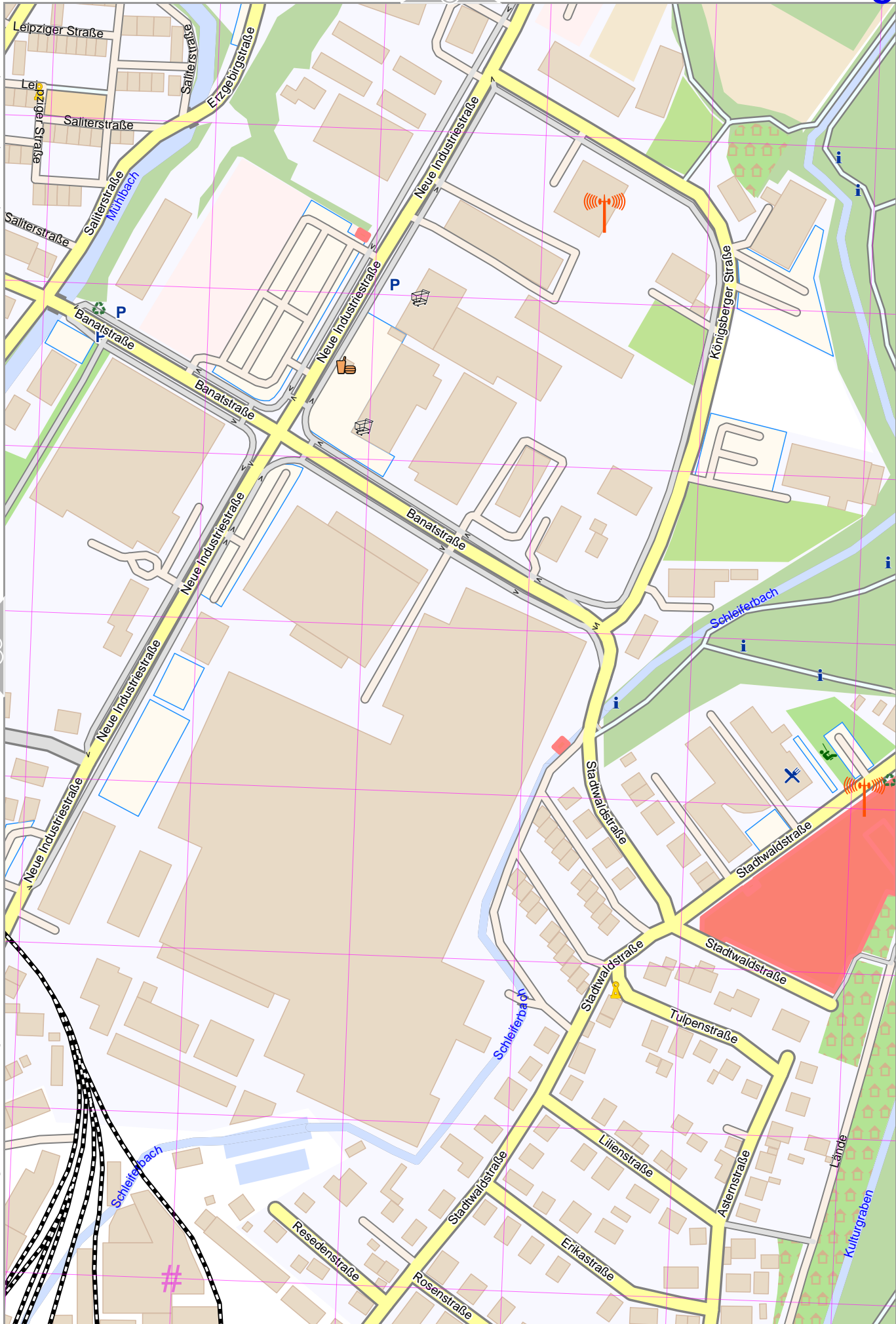
[lon 11.93407 lat 48.47042 [nom. scale = 1 / 3000]

UTM: 32 U easting 716.90 km northing 5372.80 km
UTM-Grid-width = 100m

Moosburg

Map data © OpenStreetMap contributors

lon 11.94868 lat 48.47763



lon 11.94137 lat 48.47042 [nom. scale = 1 / 3000]

pdfmap_20241127_151002_Moosburg_11.9340_48.4704_410.pdf

UTM: 32 U easting 717.50 km northing 5372.80 km
UTM-Grid-width = 100m

Map data © OpenStreetMap contributors

lon 11.92677 lat 48.47042

lon 11.91947 lat 48.46322 [nom. scale = 1 / 3000]

pdfmap_20241127_151002_Moosburg_11.9340_48.4704_410.pdf



UTM: 32 U easting 715.90 km northing 5372.00 km
 UTM-Grid-width = 100m

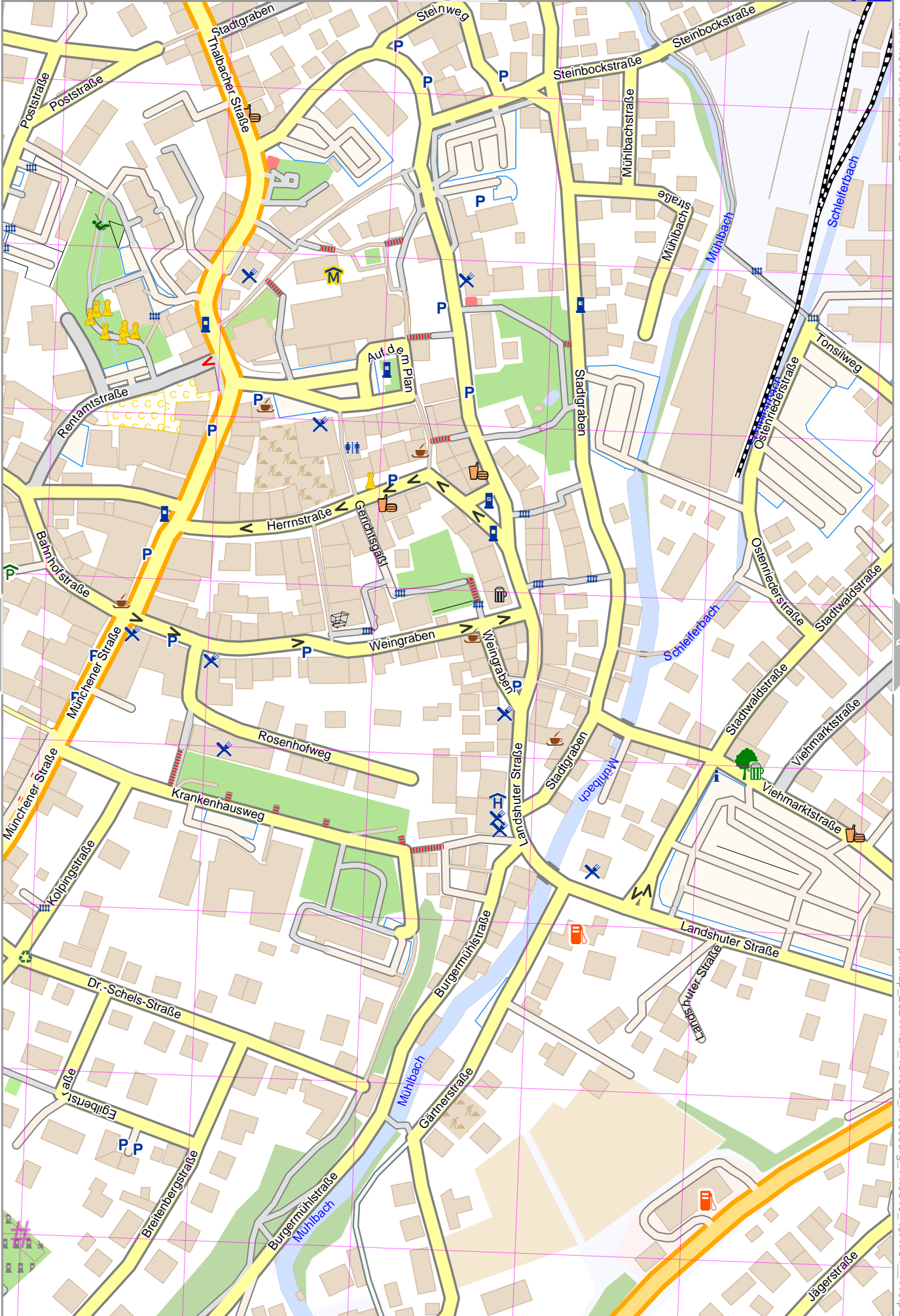


Moosburg an der Isar

Moosburg

Map data © OpenStreetMap contributors

lon 11.93407 lat 48.46322 [nom. scale = 1 / 3000]



UTM: 32 U easting 716.90 km northing 5372.00 km
 UTM-Grid-width = 100m

Map data © OpenStreetMap contributors

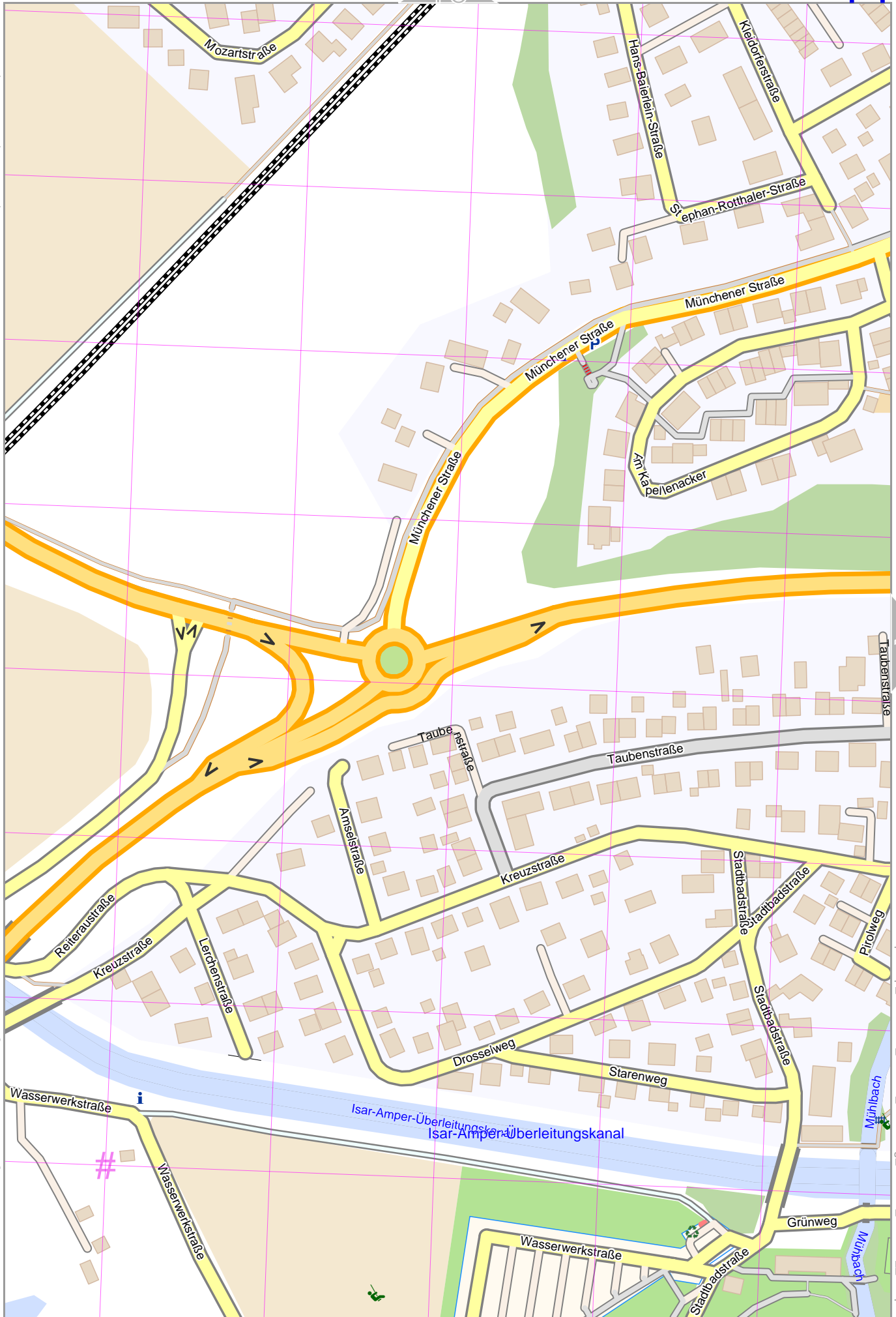
lon 11.94868 lat 48.47042



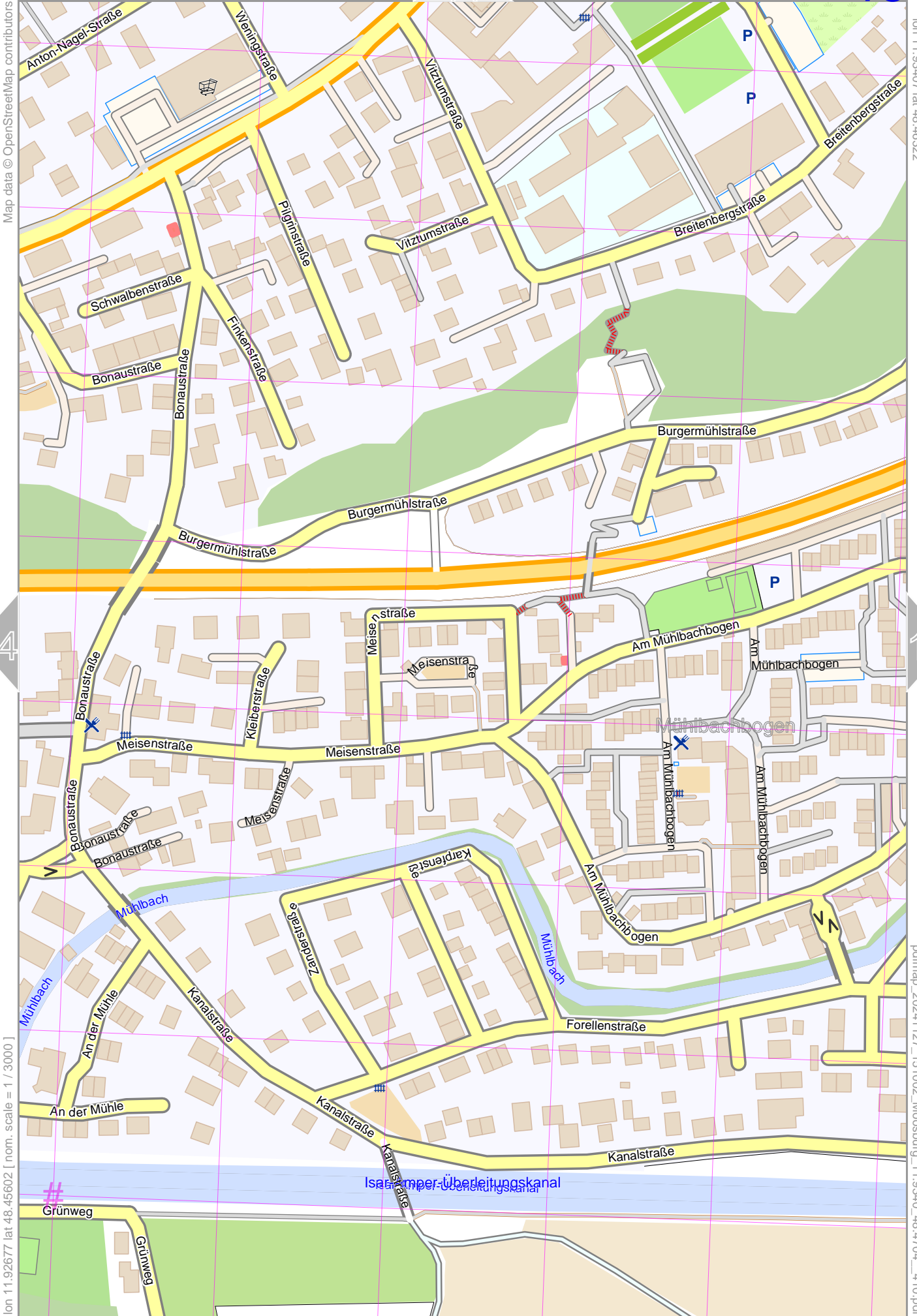
lon 11.94137 lat 48.46322 [nom. scale = 1 / 3000]

pdfmap_20241127_151002_Moosburg_11.9340_48.4704_410.pdf

UTM: 32 U easting 717.50 km northing 5372.00 km
UTM-Grid-width = 100m



Moosburg



Map data © OpenStreetMap contributors

lon 11.93407 lat 48.45322

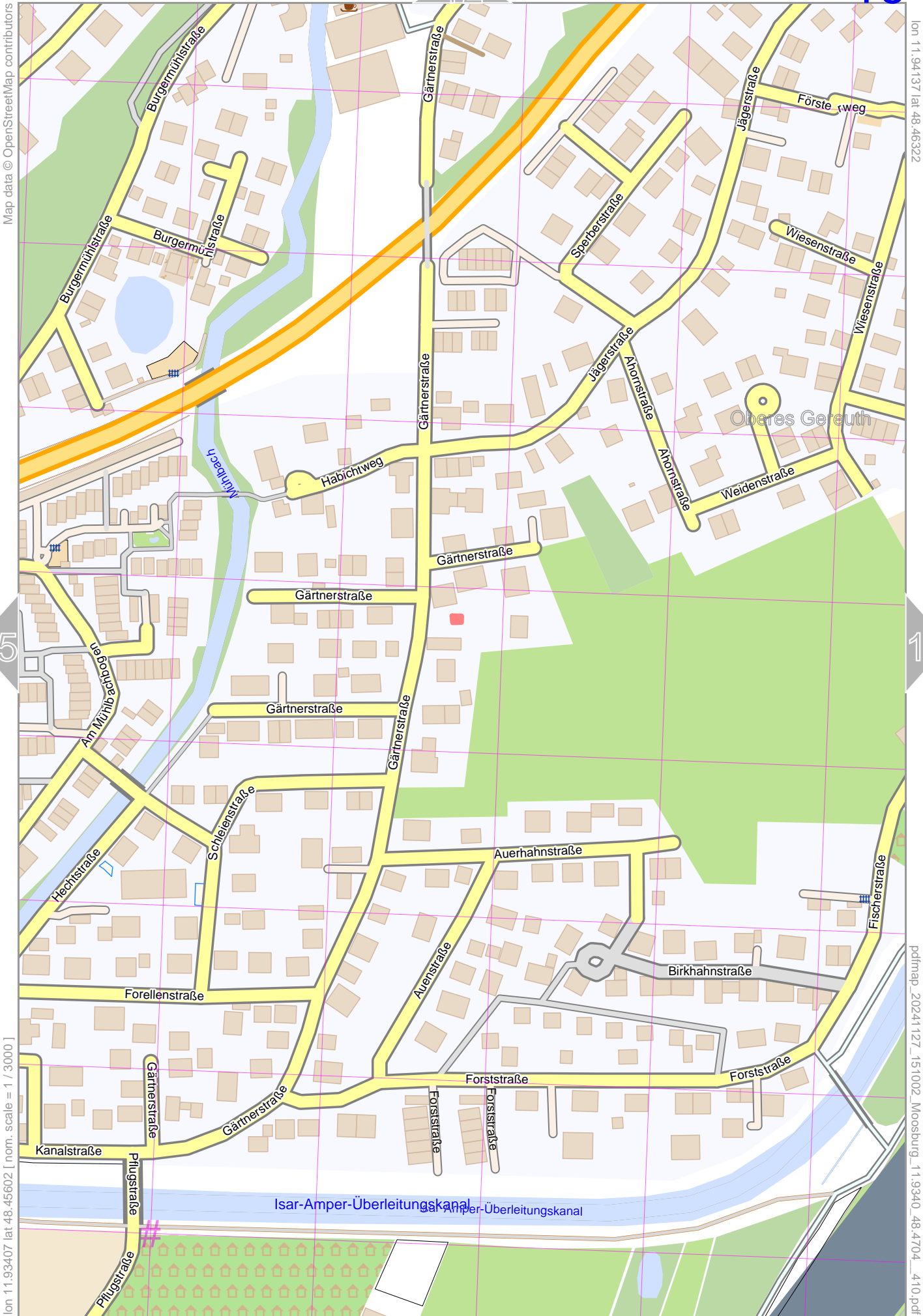
14

16

lon 11.92677 lat 48.45602 [nom. scale = 1 / 3000]

pdfmap_20241127_151002_Moosburg_11.9340_48.4704_410.pdf

UTM: 32 U easting 716.40 km northing 5371.20 km
UTM-Grid-width = 100m



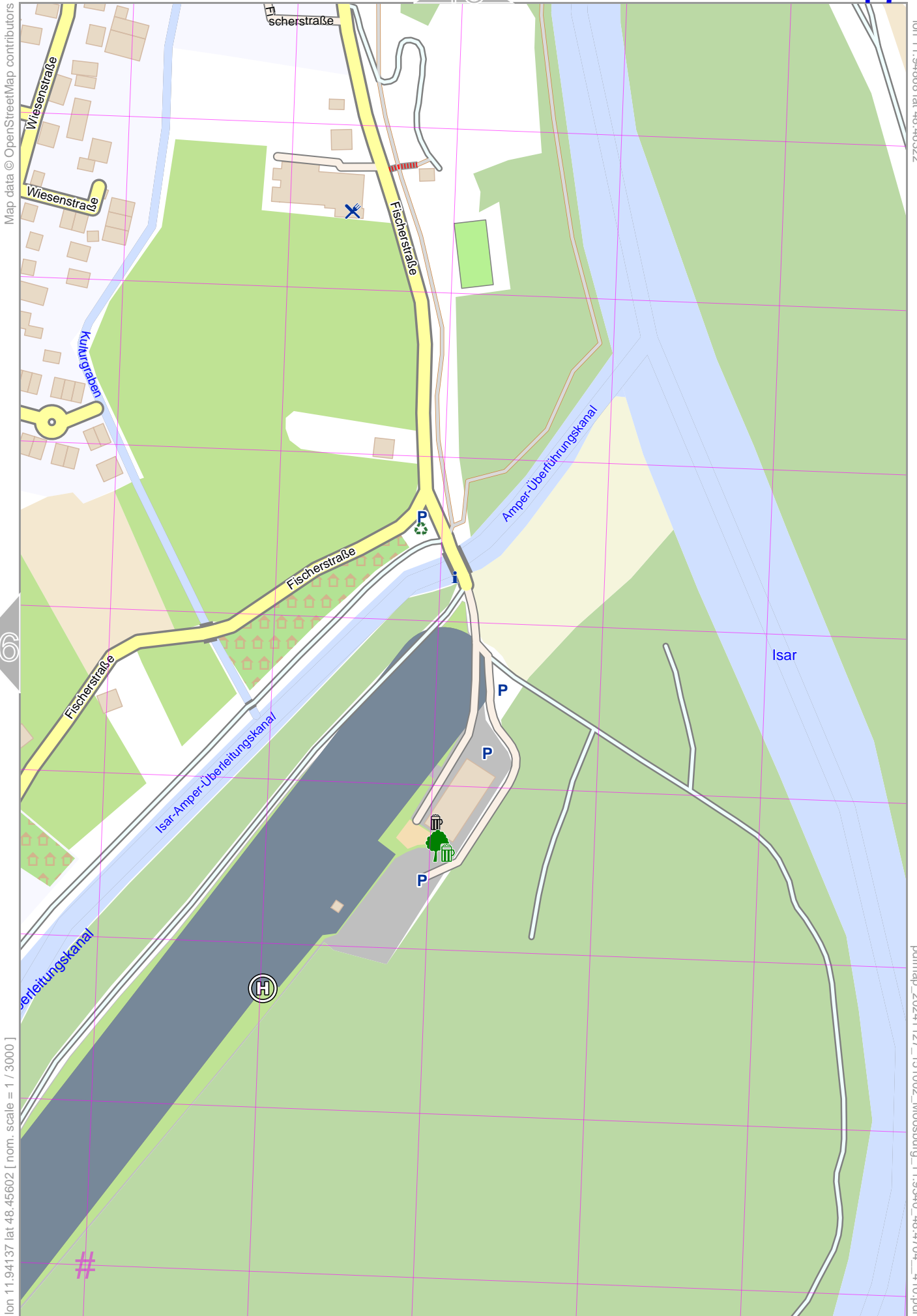
Map data © OpenStreetMap contributors

lon 11.94137 lat 48.46322

[lon 11.93407 lat 48.45602] [nom. scale = 1 / 3000]

pdfmap_20241127_151002_Moosburg_11.9340_48.4704_410.pdf

UTM: 32 U easting 717.00 km northing 5371.20 km
UTM-Grid-width = 100m



Map data © OpenStreetMap contributors

lon 11.94868 lat 48.46322

[lon 11.94137 lat 48.45602 [nom. scale = 1 / 3000]

pdfmap_20241127_151002_Moosburg_11.9340_48.4704_410.pdf

UTM: 32 U easting 717.50 km northing 5371.20 km
UTM-Grid-width = 100m