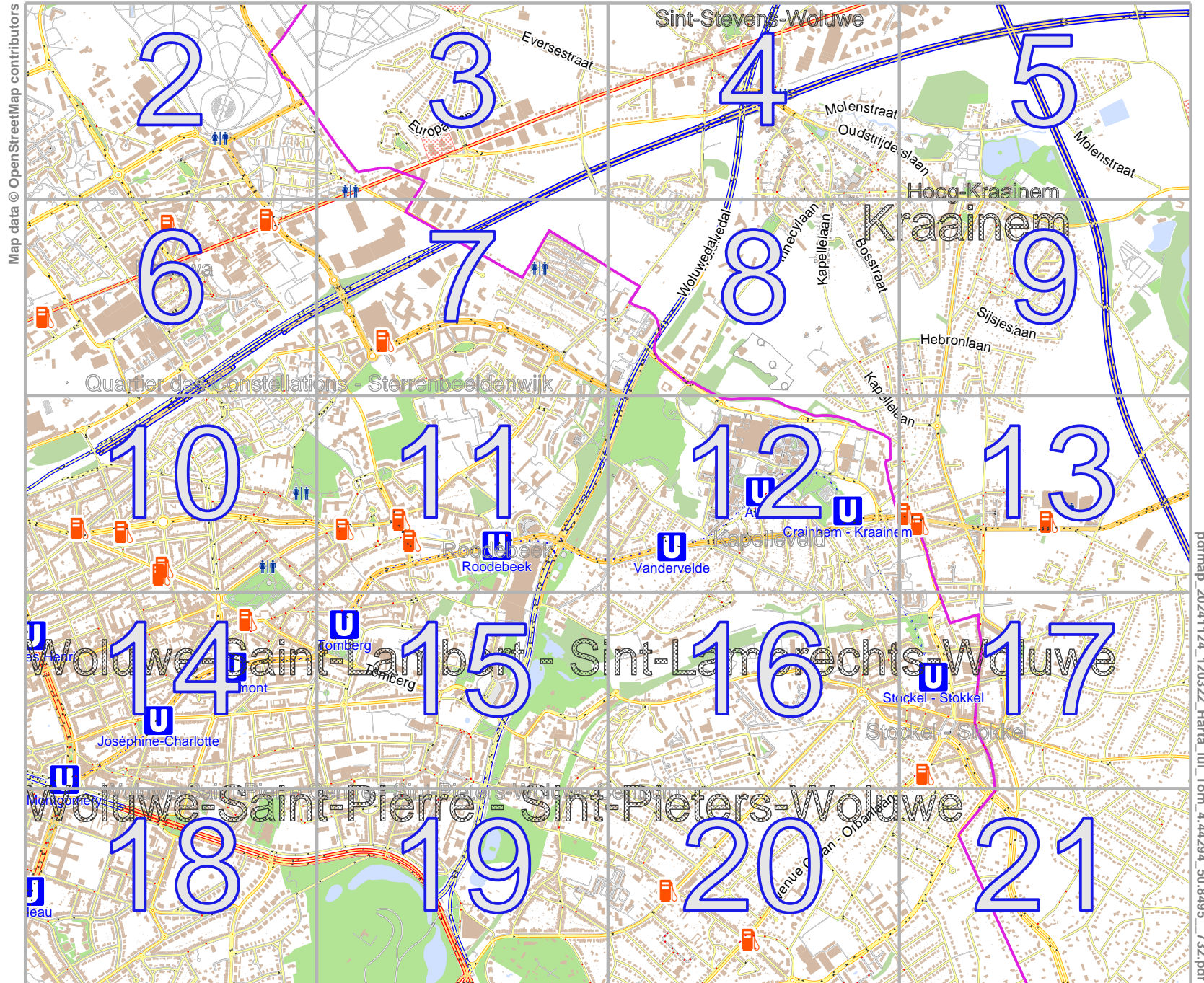


# Harta lui Tom

lon 4.48086 lat 50.86981

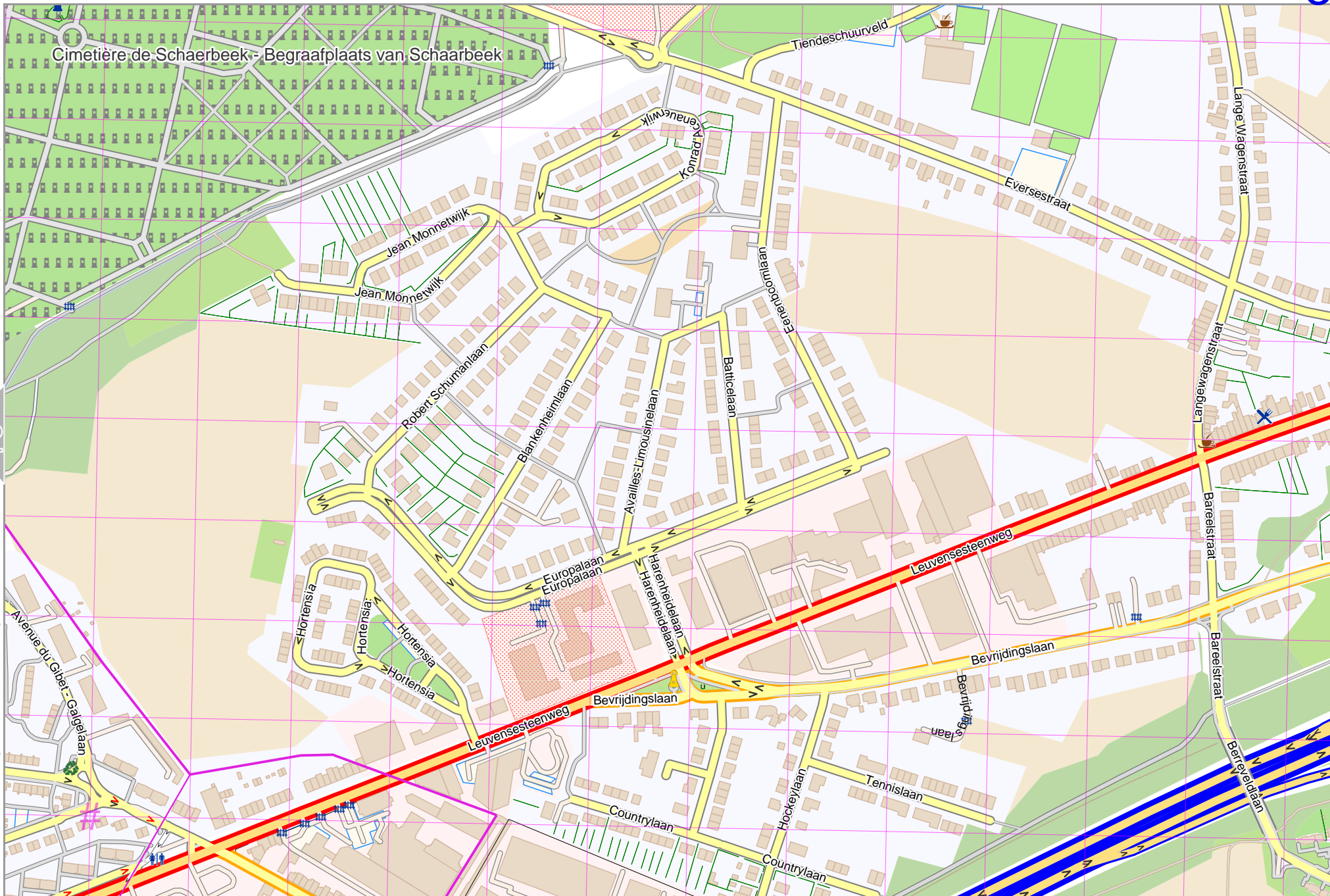






Map data © OpenStreetMap contributors

lon 4.42399 lat 50.86172 [ nom. scale = 1 / 5000 ]

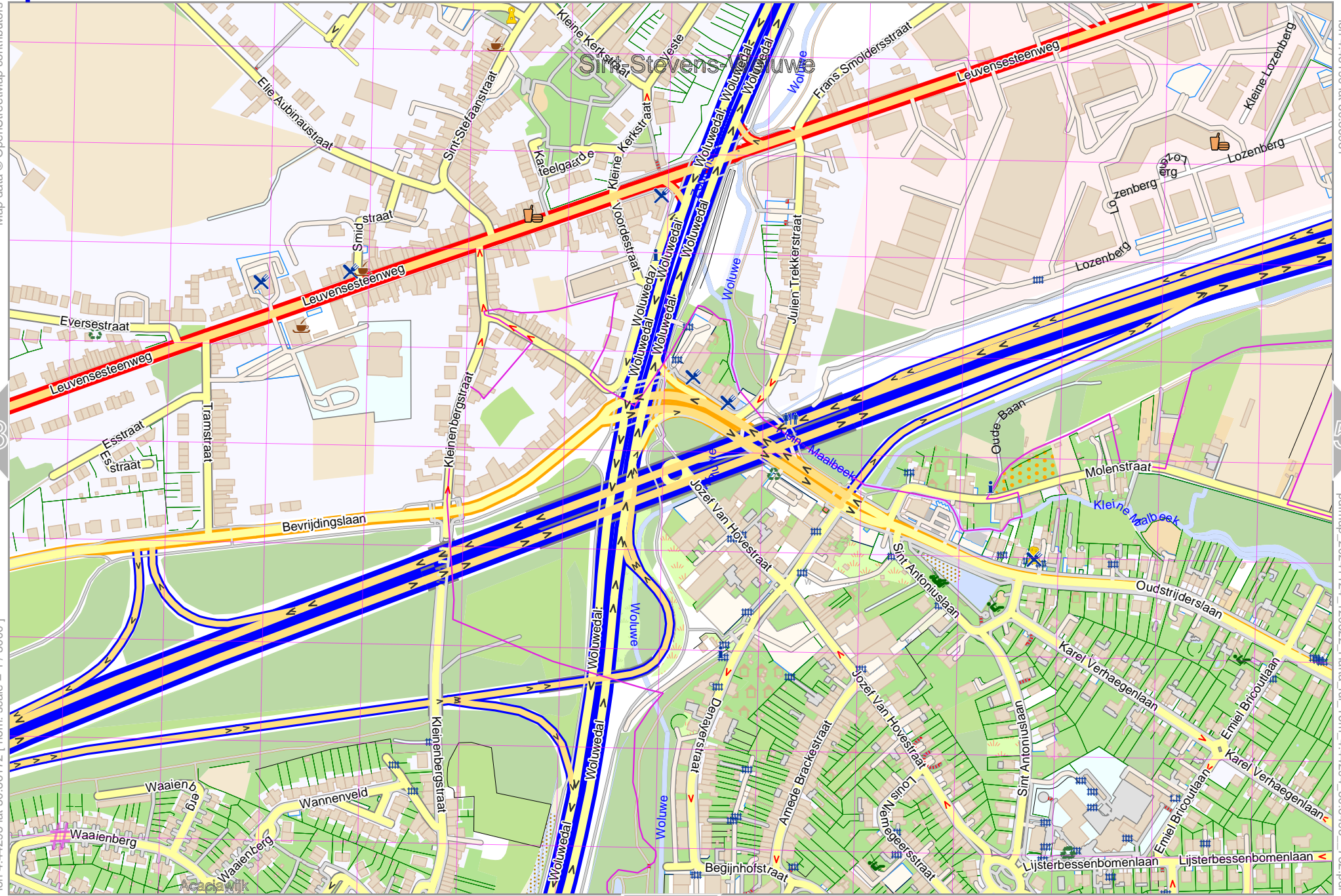


# UTM: 31 U easting 600.30 km northing 5635.50 km  
UTM-Grid-width = 100m

lon 4.44295 lat 50.86981

pdfmap\_20241124\_120322\_Harta\_lui\_Tom\_4.44294\_50.8495\_732.pdf





# UTM: 31 U easting 601.60 km northing 5635.50 km  
 UTM-Grid-width = 100m

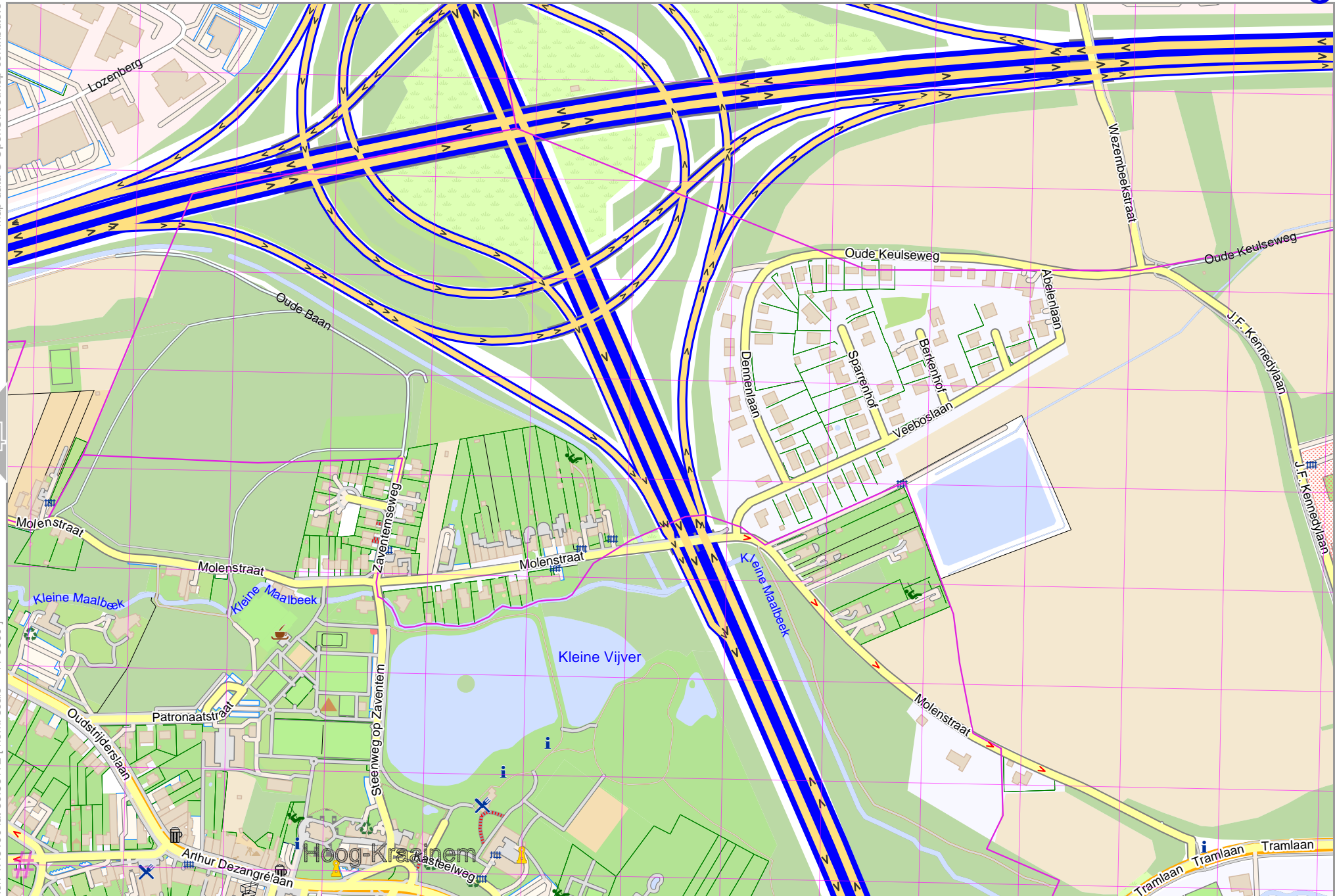


Map data © OpenStreetMap contributors

lon 4.46190 lat 50.86172 [ nom. scale = 1 / 5000 ]

lon 4.48036 lat 50.86981

pdfmap\_20241124\_120322\_Harta\_lui\_Tom\_4.44294\_50.8495\_732.pdf



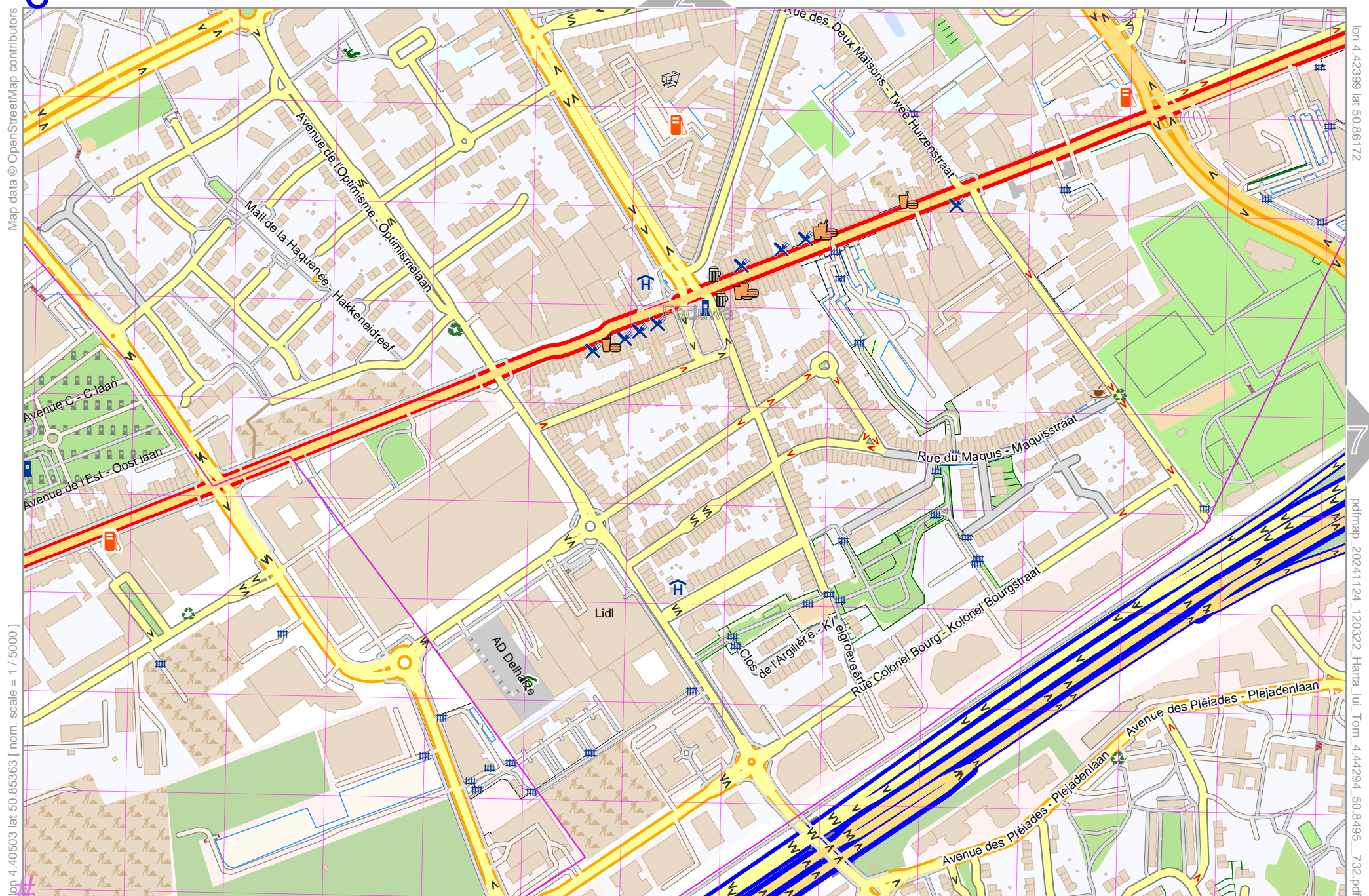
4

9

# UTM: 31 U easting 602.90 km northing 5635.50 km

UTM-Grid-width = 100m





Map data © OpenStreetMap contributors

lon 4.40503 lat 50.85363 [norm. scale = 1 / 5000]

lon 4.42399 lat 50.86172

pdfmap\_20241124\_120322\_Harta\_lui\_Tom\_4.44294\_50.8495\_732.pdf

# UTM: 31 U easting 598.90 km northing 5634.50 km  
UTM-Grid-width = 100m

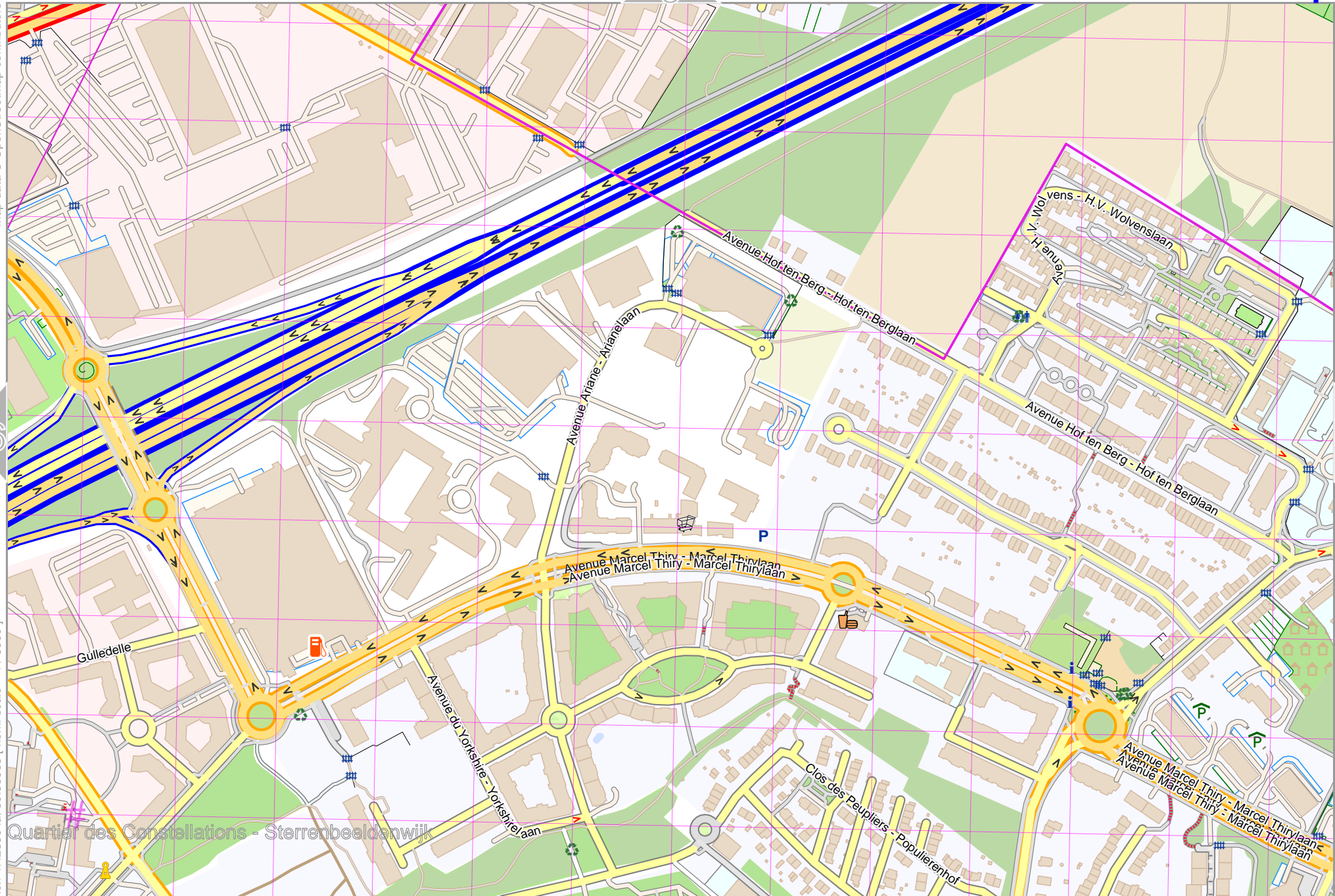


Map data © OpenStreetMap contributors

lon 4.42399 lat 50.85363 [ nom. scale = 1 / 5000 ]

lon 4.44295 lat 50.86172

pdfmap\_20241124\_120322\_Harta\_lui\_Tom\_4.44294\_50.8495\_732.pdf



Quartier des Constellations - Sterrenbeeldenwijk

# UTM: 31 U easting 600.30 km northing 5634.60 km

UTM-Grid-width = 100m



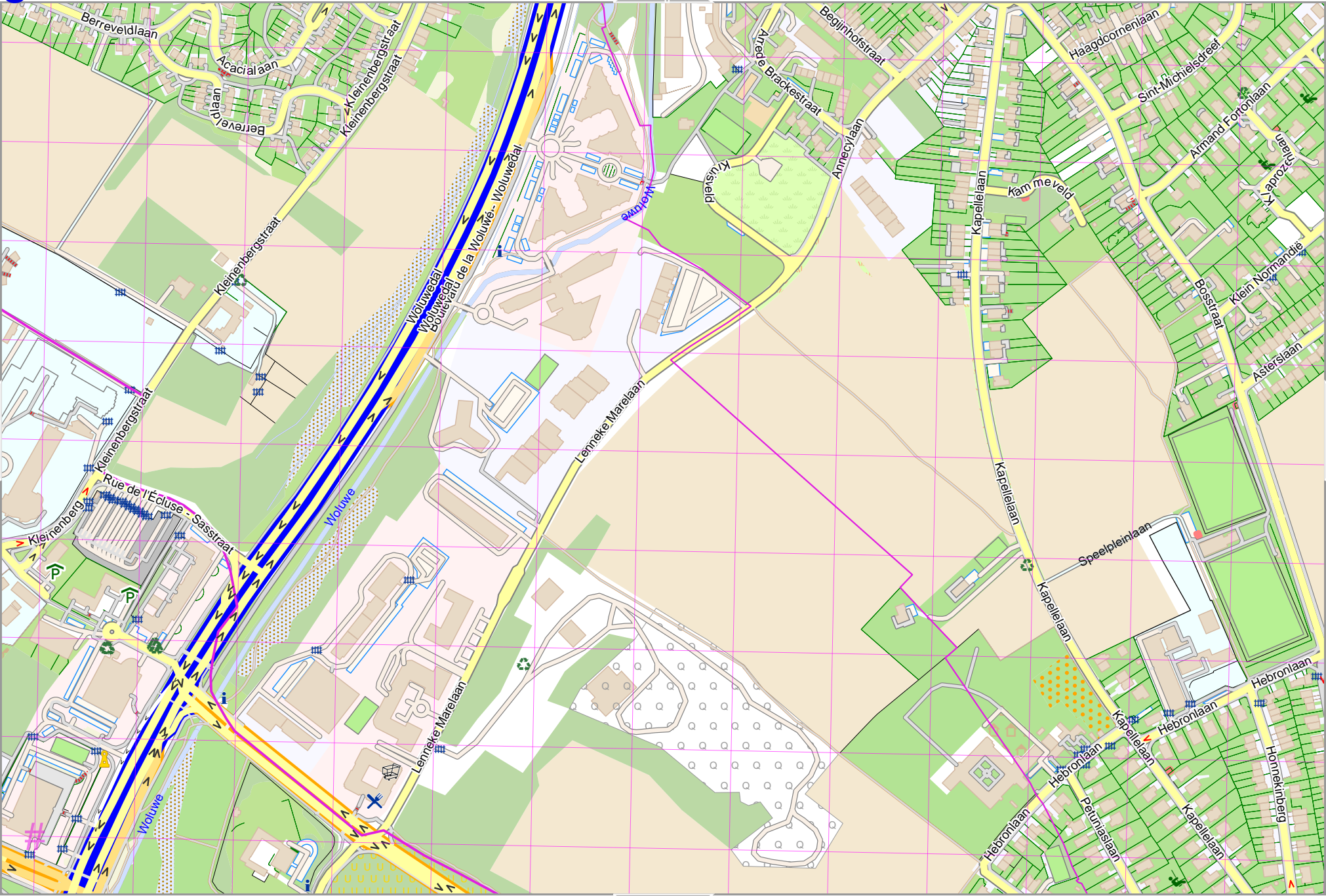


Map data © OpenStreetMap contributors

lon 4.44295 lat 50.85363 [ nom. scale = 1 / 5000 ]

lon 4.46190 lat 50.86172

pdfmap\_20241124\_120322\_Harta\_lui\_Tom\_4.44294\_50.8495\_732.pdf

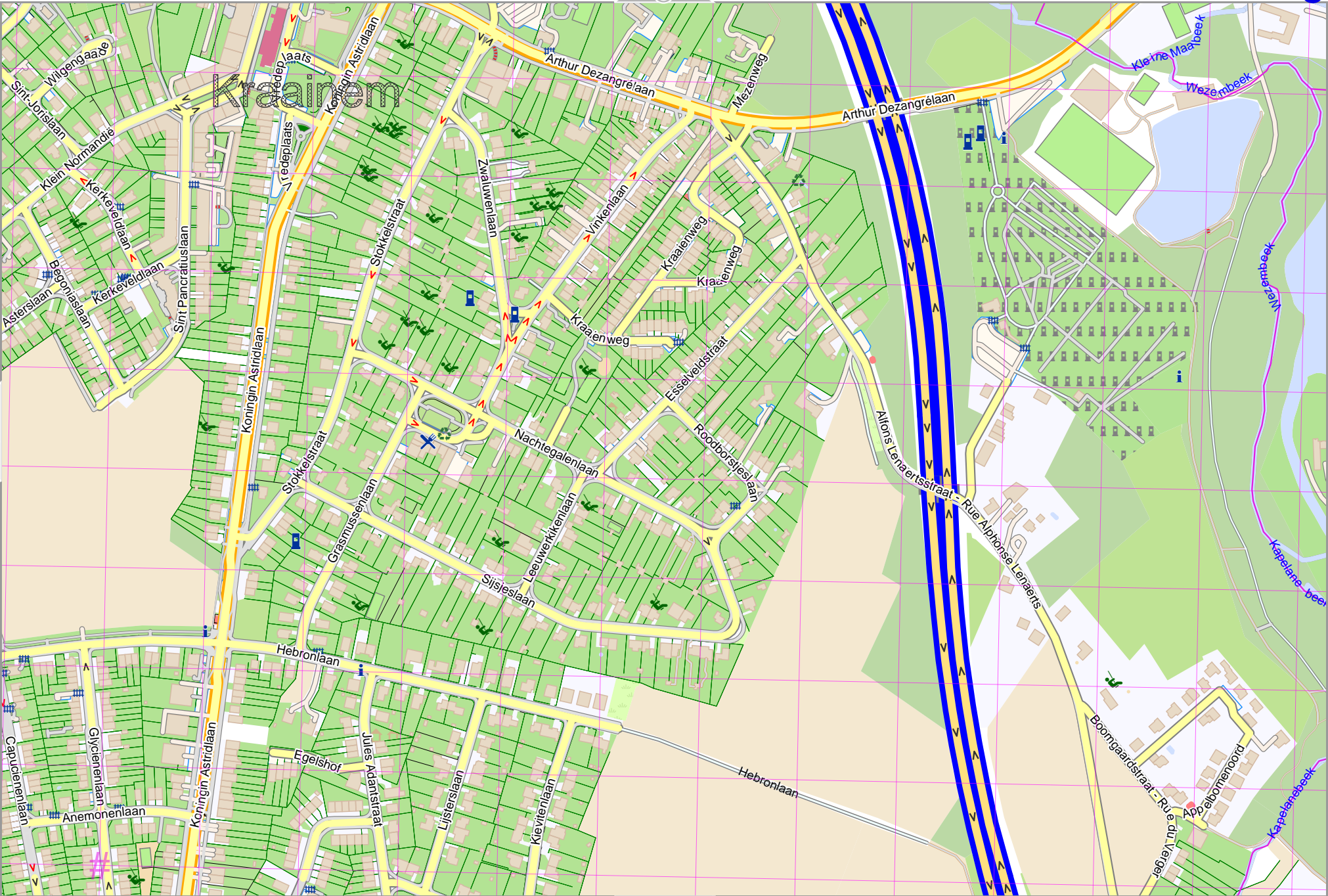


# UTM: 31 U easting 601.60 km northing 5634.60 km  
 UTM-Grid-width = 100m



Map data © OpenStreetMap contributors

lon 4.46190 lat 50.85363 [ nom. scale = 1 / 5000 ]



lon 4.48086 lat 50.86172

pdfmap\_20241124\_120322\_Harta\_lui\_Tom\_4.44294\_50.8495\_732.pdf

# UTM: 31 U easting 603.00 km northing 5634.60 km

UTM-Grid-width = 100m

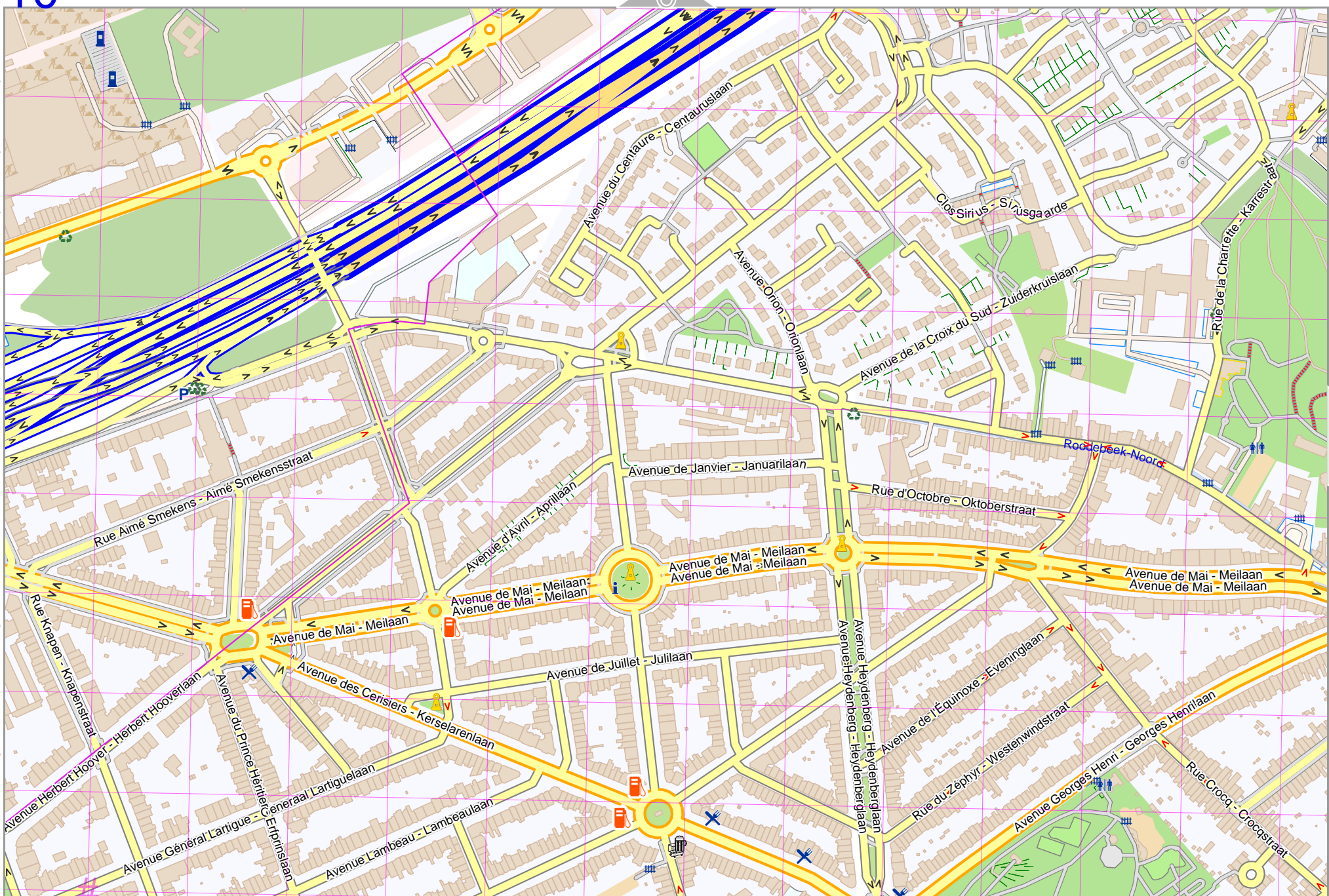


Map data © OpenStreetMap contributors

lon 4.40503 lat 50.844554 [ nom. scale = 1 / 5000 ]

lon 4.42399 lat 50.85393

pdfmap\_20241124\_120322\_Harta\_lui\_Tom\_4.44294\_50.8495\_732.pdf



# UTM: 31 U easting 599.00 km northing 5633.60 km  
 UTM-Grid-width = 100m



# Harta lui Tom

Map data © OpenStreetMap contributors

lon 4.44295 lat 50.85393

10

12

lon 4.42399 lat 50.84454 [ nom. scale = 1 / 5000 ]

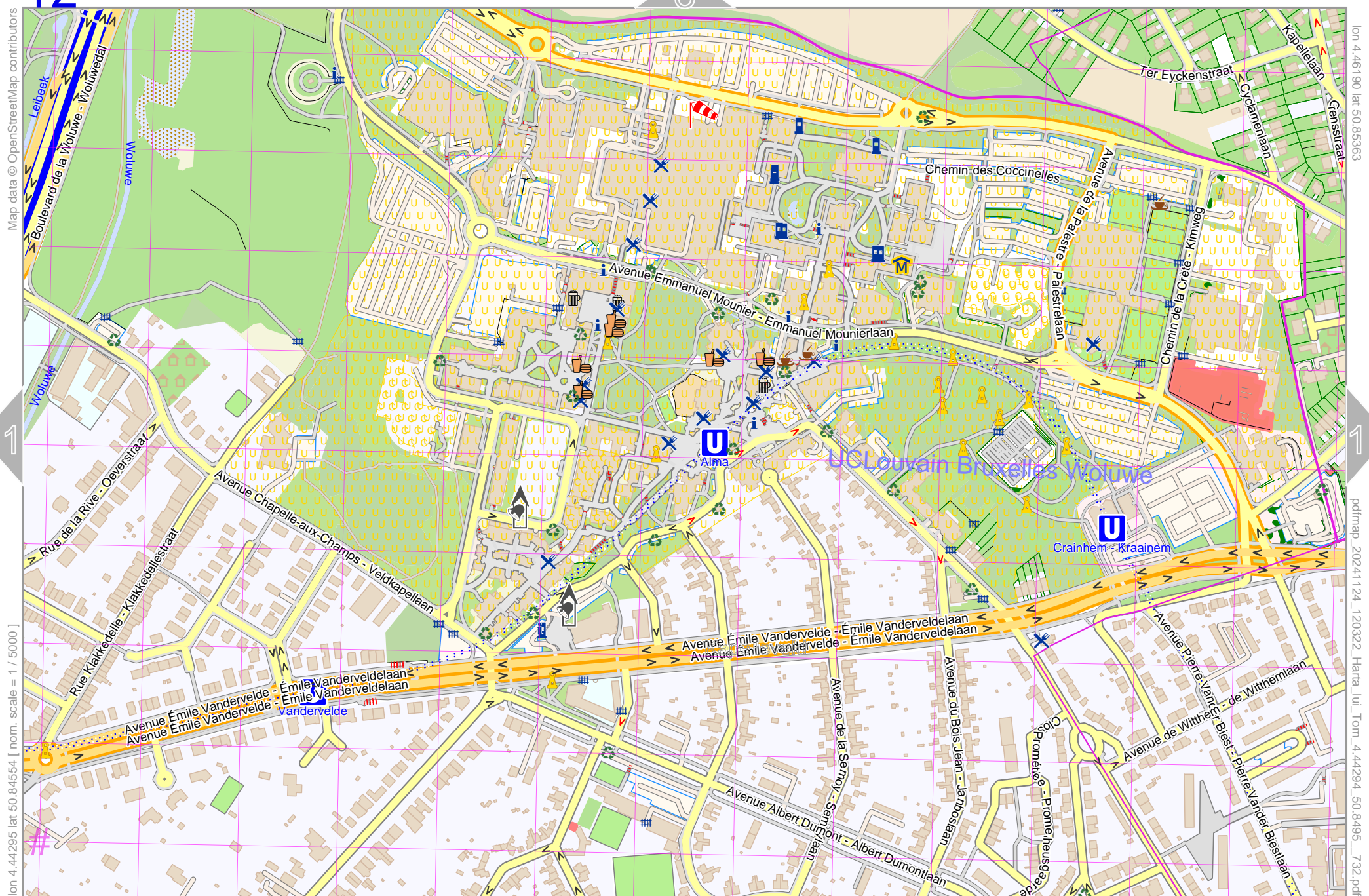
pdfmap\_20241124\_120322\_Harta\_lui\_Tom\_4.44294\_50.8495\_732.pdf



15

# UTM: 31 U easting 600.30 km northing 5633.70 km  
UTM-Grid-width = 100m





Map data © OpenStreetMap contributors

lon 4.44295 lat 50.84554 [ nom. scale = 1 / 5000 ]

lon 4.46190 lat 50.85383

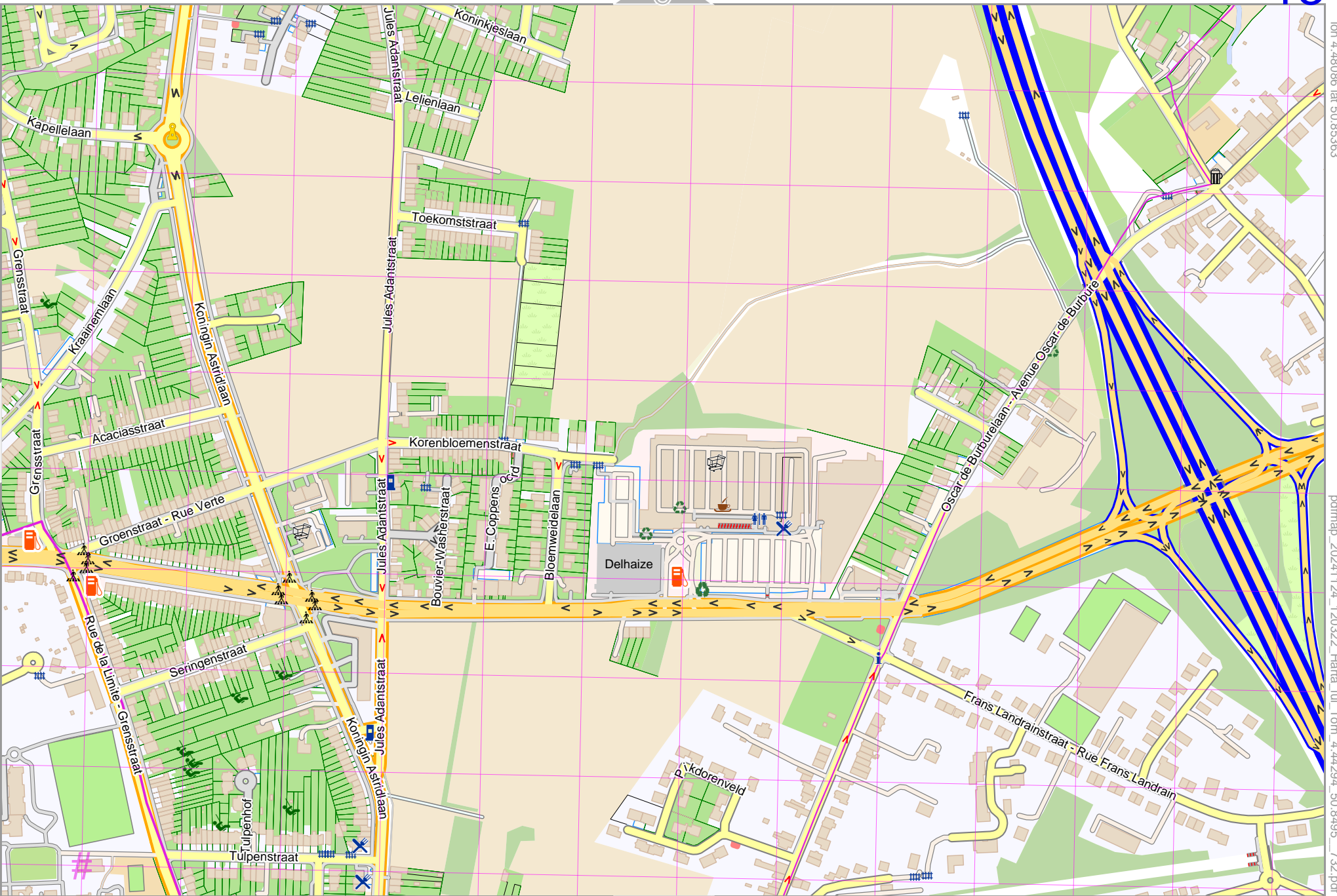
pdfmap\_20241124\_120322\_Harta\_lui\_Tom\_4.44294\_50.8495\_732.pdf

# UTM: 31 U easting 601.60 km northing 5633.70 km  
UTM-Grid-width = 100m



Map data © OpenStreetMap contributors

lon 4.46190 lat 50.84554 [ nom. scale = 1 / 5000 ]



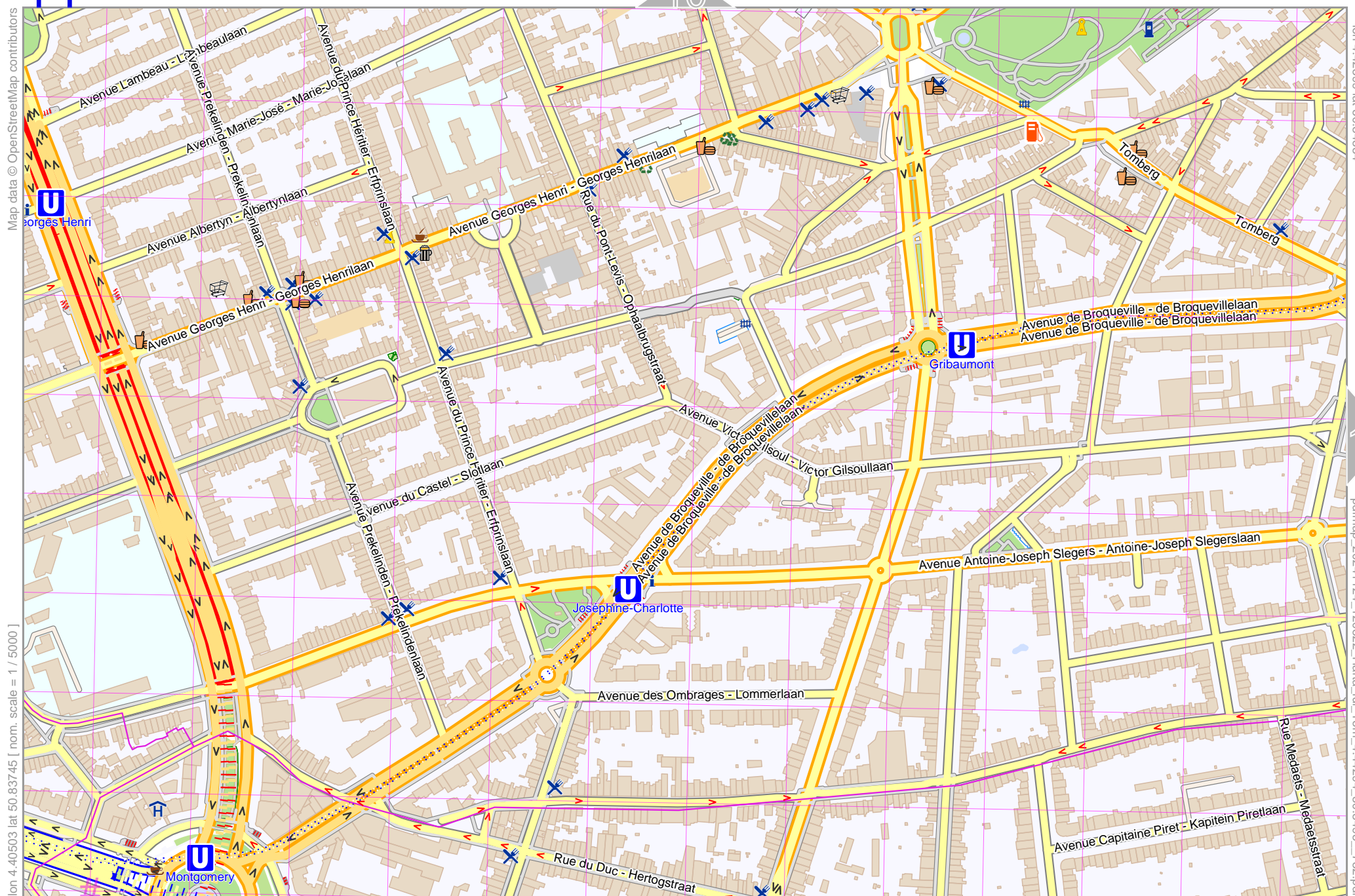
lon 4.48086 lat 50.85363

pdfmap\_20241124\_120322\_Harta\_lui\_Tom\_4.44294\_50.8495\_732.pdf

# UTM: 31 U easting 603.00 km northing 5633.70 km  
UTM-Grid-width = 100m







Map data © OpenStreetMap contributors

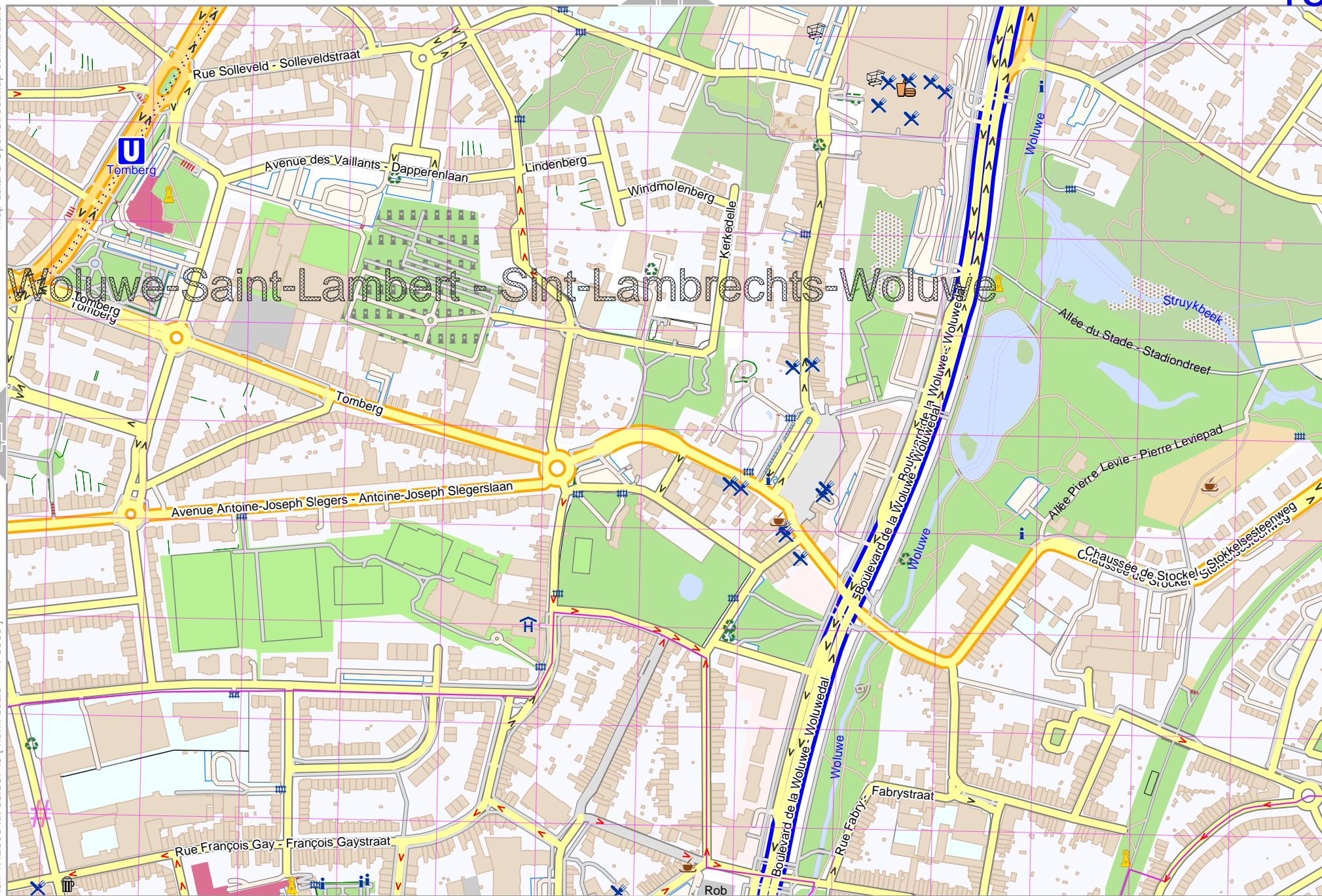
lon 4.40503 lat 50.83745 [ nom. scale = 1 / 5000 ]

# UTM: 31 U easting 599.00 km northing 5632.70 km  
UTM-Grid-width = 100m



Map data © OpenStreetMap contributors

lon 4.44295 lat 50.84954



lon 4.42399 lat 50.83745 [ nom. scale = 1 / 5000 ]

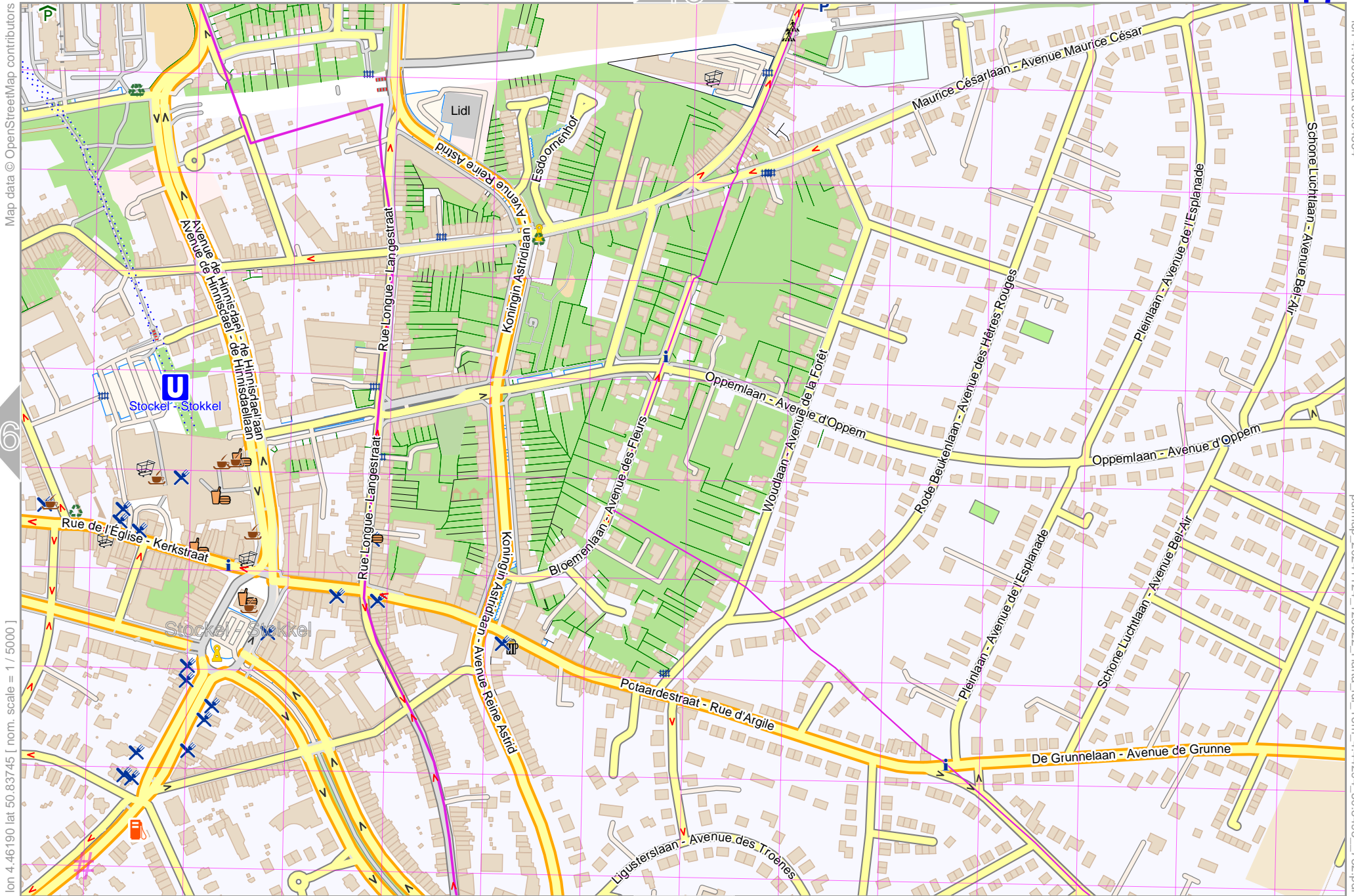
pdfmap\_20241124\_120322\_Harta\_lui\_Tom\_4.44294\_50.8495\_732.pdf

# UTM: 31 U easting 600.30 km northing 5632.80 km  
UTM-Grid-width = 100m









lon 4.46190 lat 50.83745 [ nom. scale = 1 / 5000 ]

lon 4.48086 lat 50.84554

pdfmap\_20241124\_120322\_Harta\_lui\_Tom\_4.44294\_50.8495\_732.pdf

# UTM: 31 U easting 603.00 km northing 5632.80 km  
UTM-Grid-width = 100m

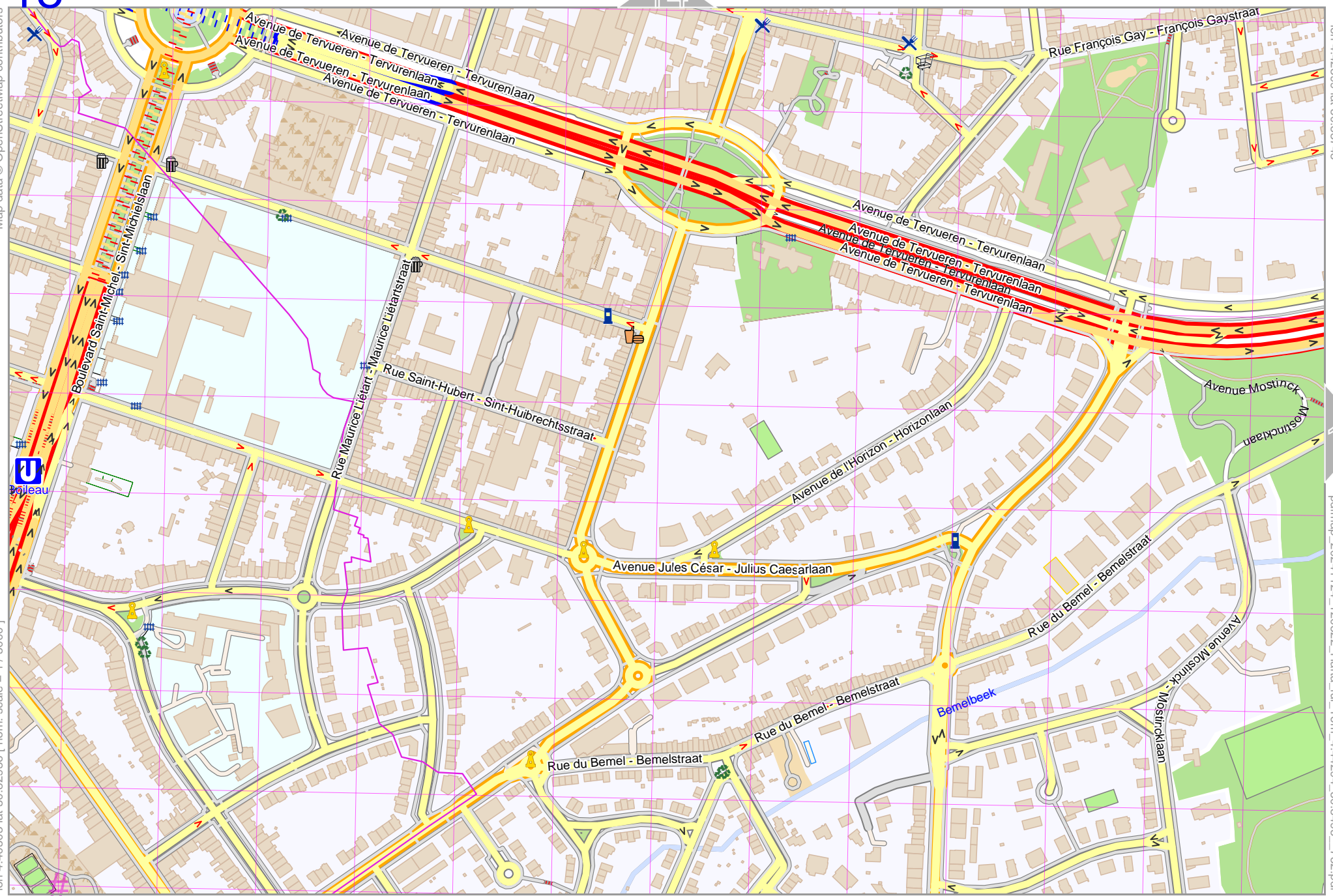


Map data © OpenStreetMap contributors

lon 4.40503 lat 50.82936 [ nom. scale = 1 / 5000 ]

lon 4.42399 lat 50.83745

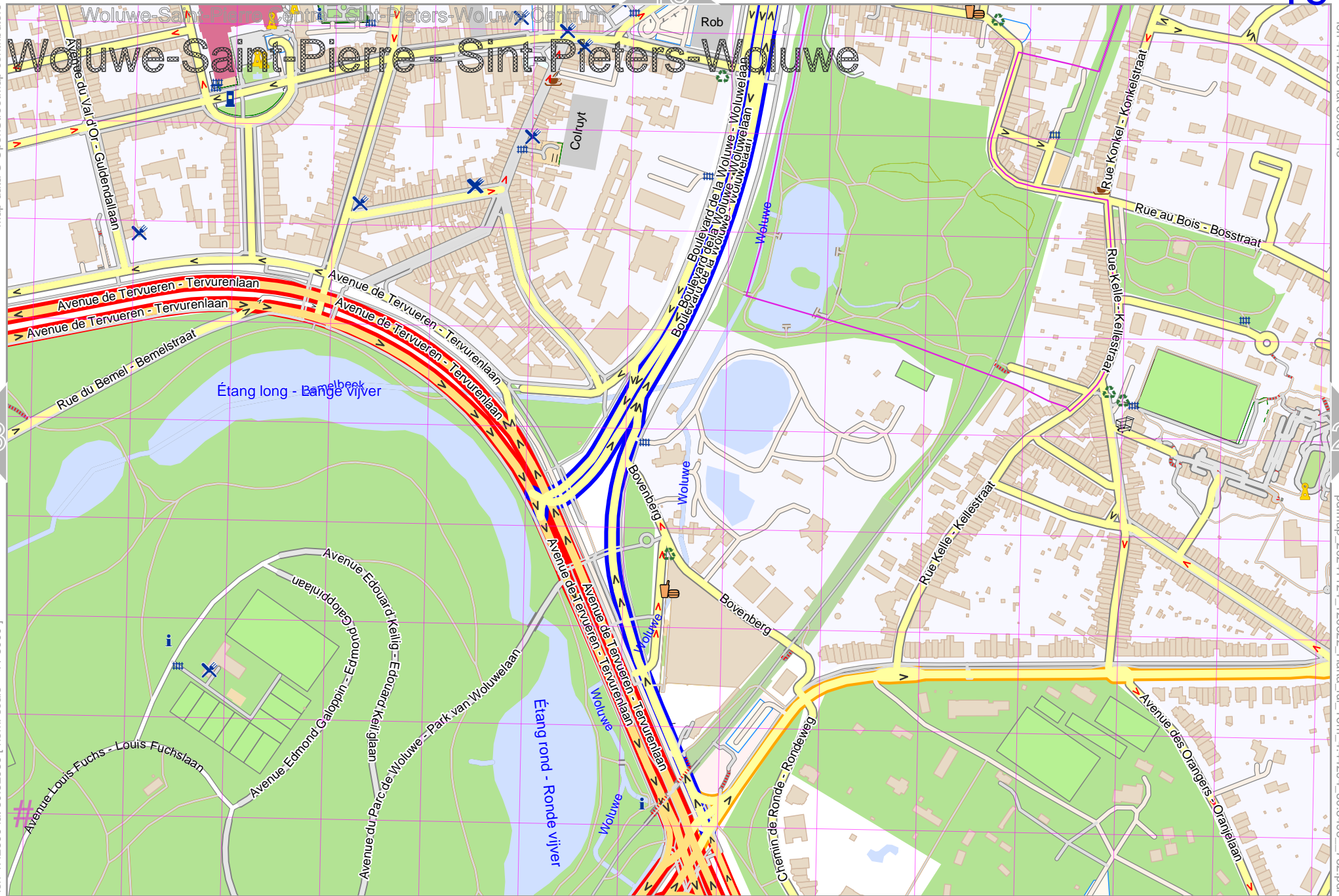
pdfmap\_20241124\_120322\_Harta\_lui\_Tom\_4.44294\_50.8495\_732.pdf



# UTM: 31 U easting 599.00 km northing 5631.80 km  
 UTM-Grid-width = 100m



Map data © OpenStreetMap contributors



lon 4.42399 lat 50.82936 [ nom. scale = 1 / 5000 ]

lon 4.44295 lat 50.83745

pdfmap\_20241124\_120322\_Harta\_lui\_Tom\_4.44294\_50.8495\_732.pdf

# UTM: 31 U easting 600.30 km northing 5631.90 km  
UTM-Grid-width = 100m

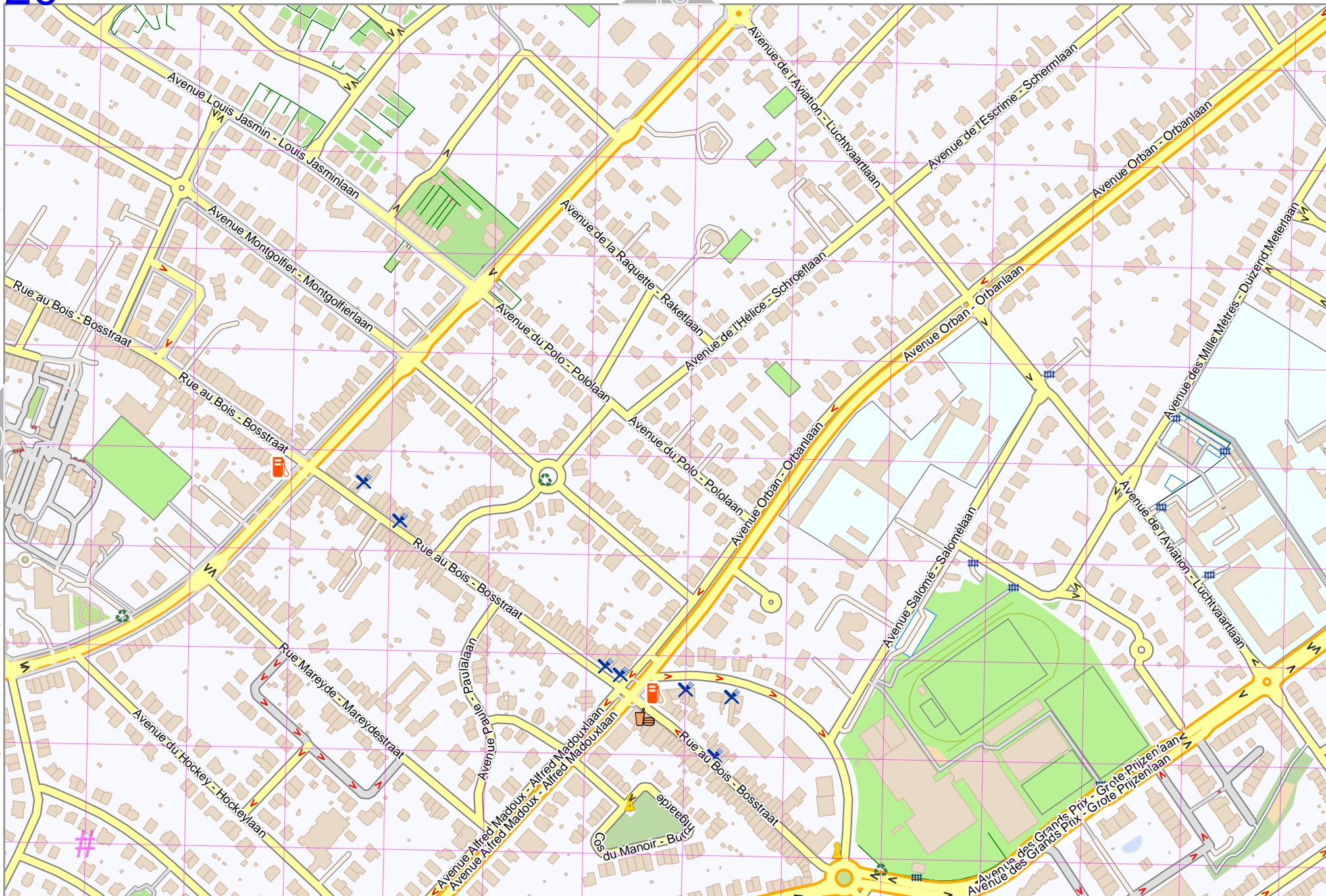


Map data © OpenStreetMap contributors

lon 4.44295 lat 50.82936 [ nom. scale = 1 / 5000 ]

lon 4.46190 lat 50.83745

pdfmap\_20241124\_120322\_Harta\_lui\_Tom\_4.44294\_50.8495\_732.pdf



# UTM: 31 U easting 601.70 km northing 5631.90 km  
UTM-Grid-width = 100m

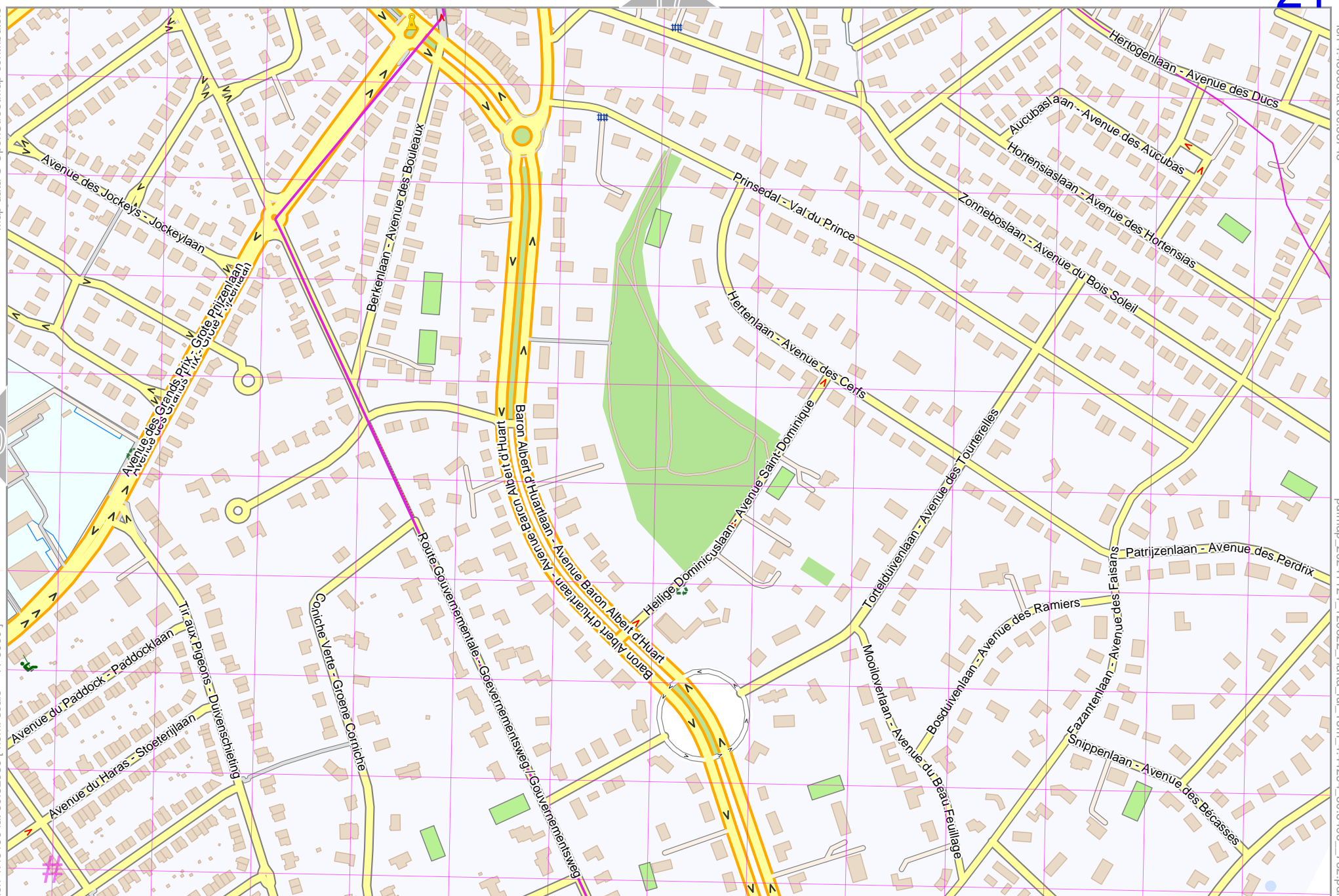


Map data © OpenStreetMap contributors

lon 4.46190 lat 50.82936 [ nom. scale = 1 / 5000 ]

lon 4.48086 lat 50.83745

pdfmap\_20241124\_120322\_Harta\_lui\_Tom\_4.44294\_50.8495\_732.pdf



# UTM: 31 U easting 603.00 km northing 5631.90 km  
 UTM-Grid-width = 100m