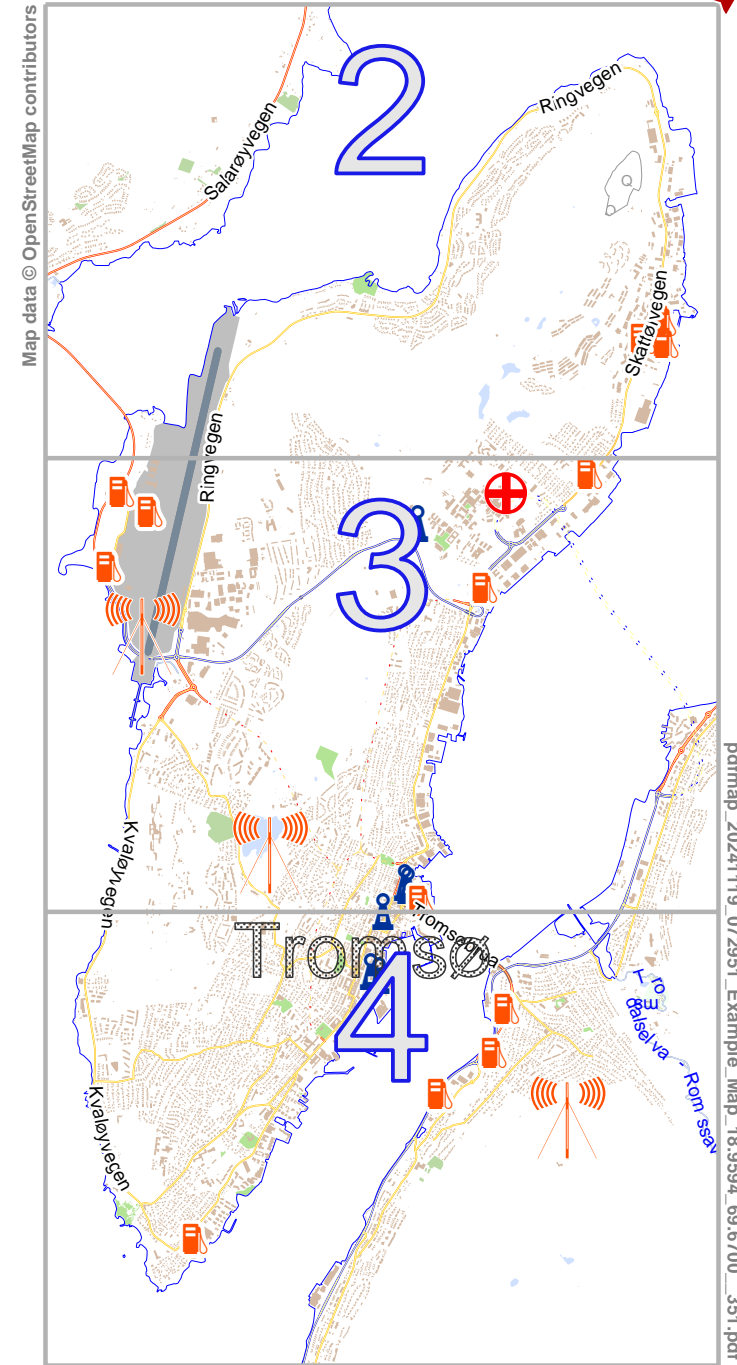
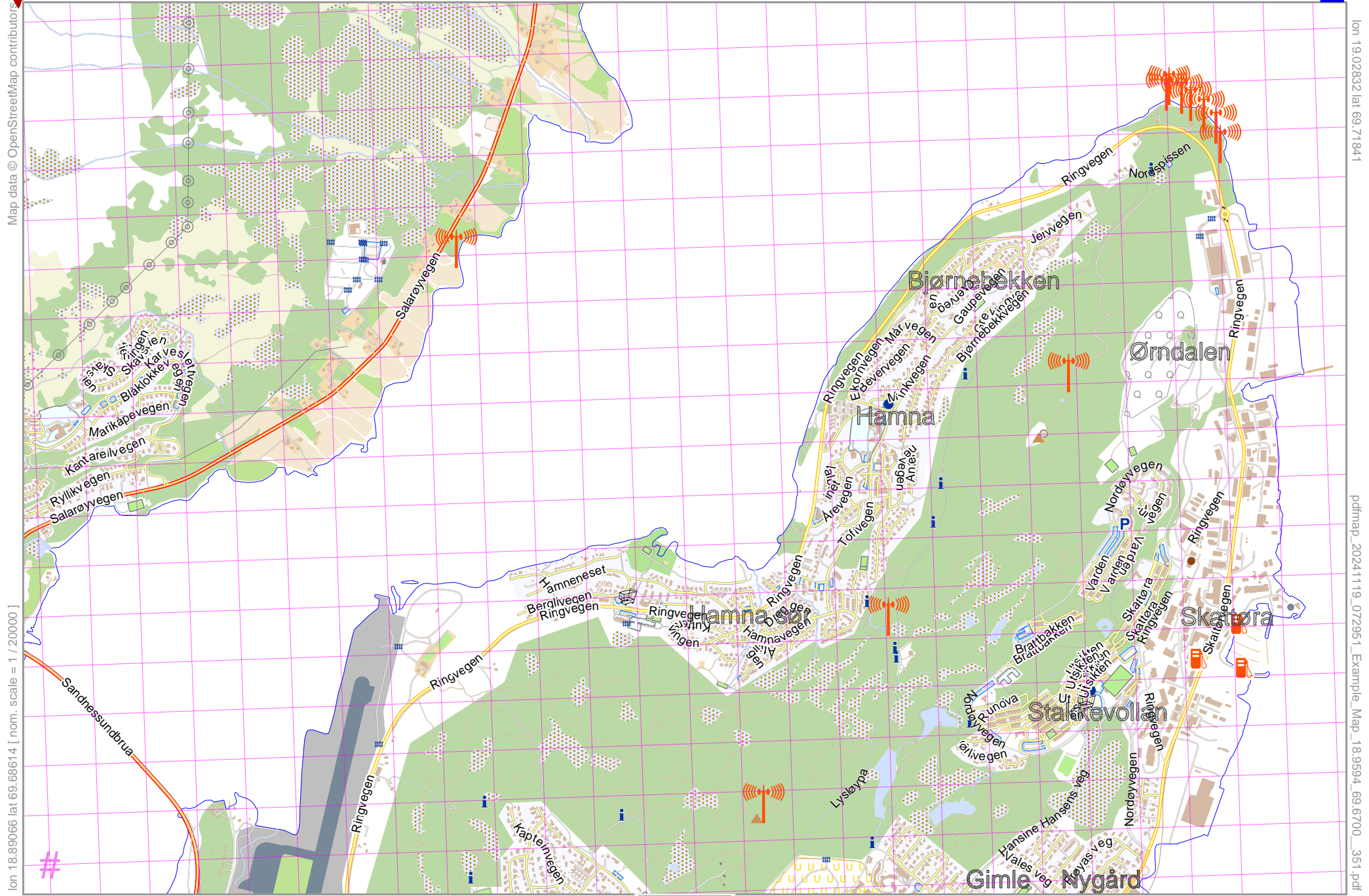


# Example\_Map

lon 19.02832 lat 69.71841





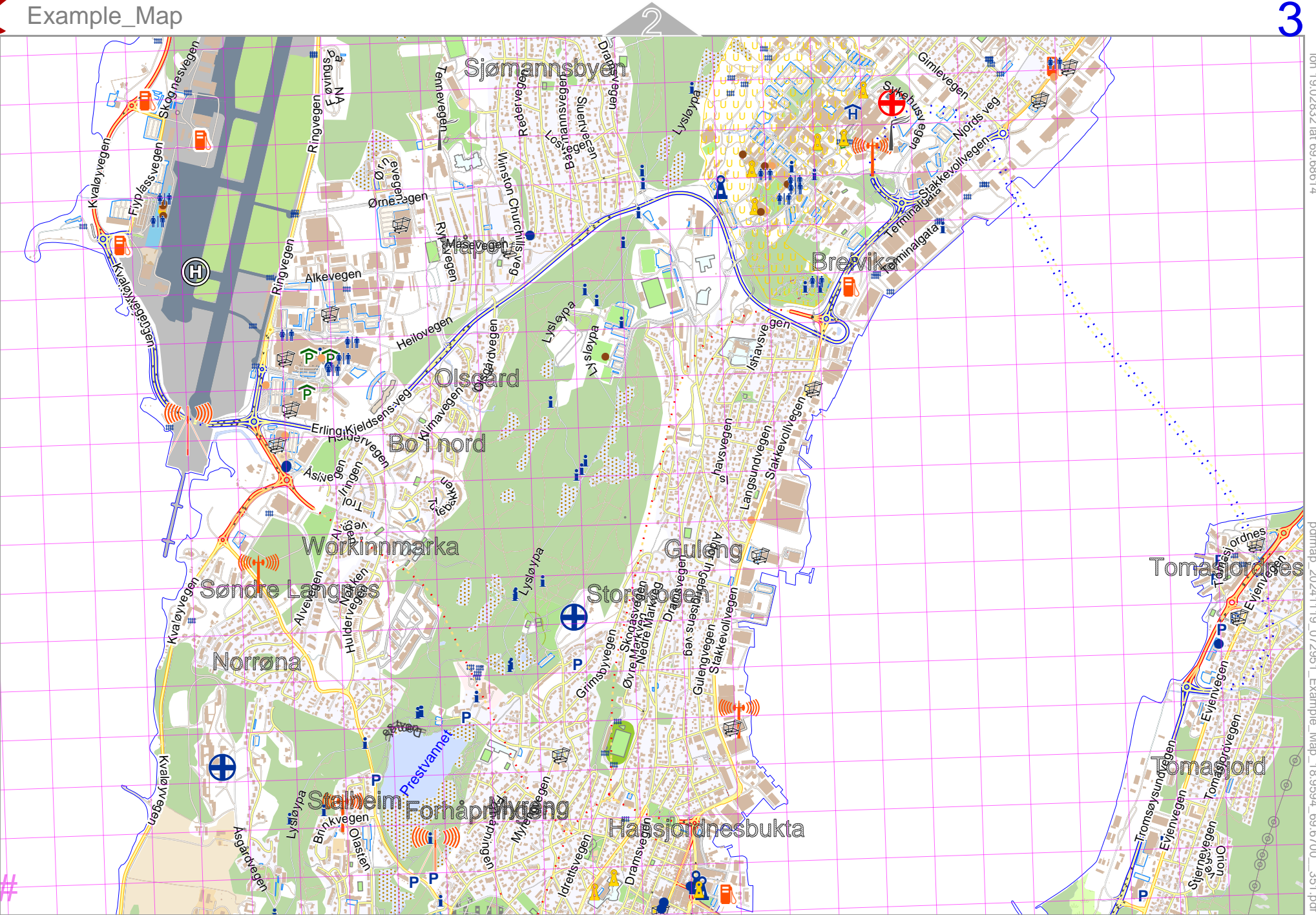
lon 18.89066 lat 69.68614 [ nom. scale = 1 / 20000 ]

lon 19.02832 lat 69.71841

pdfmap\_20241119\_072951\_Example\_Map\_18.9594\_69.6700\_351.pdf

# UTM: 34 W easting 418.40 km northing 7732.40 km  
UTM-Grid-width = 200m





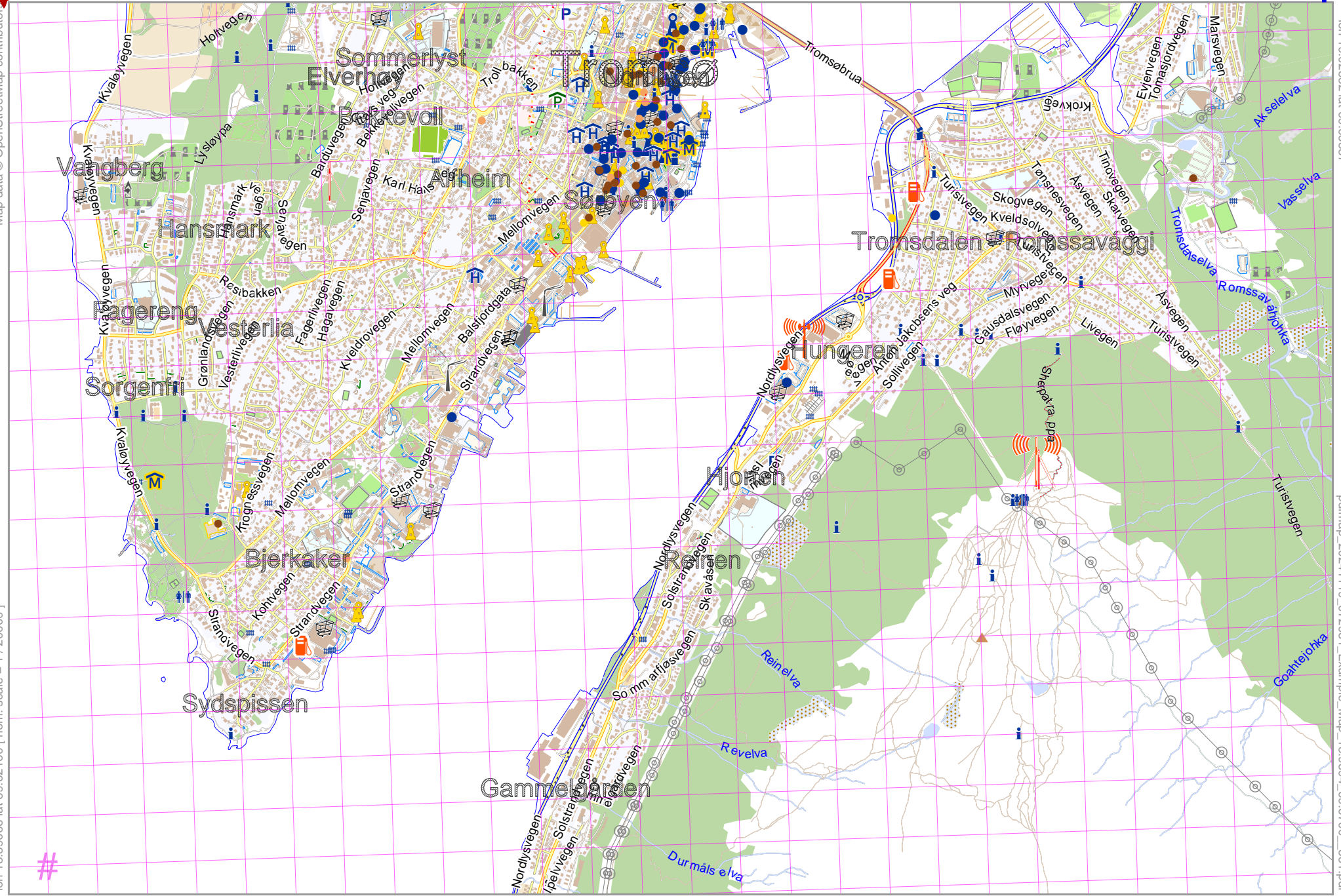


Map data © OpenStreetMap contributors

lon 18.89066 lat 69.62160 [ nom. scale = 1 / 20000 ]

lon 19.02832 lat 69.65387

pdfmap\_20241119\_072951\_Example\_Map\_18.9594\_69.6700\_351.pdf



#

# UTM: 34 W easting 418.20 km northing 7725.20 km  
UTM-Grid-width = 200m