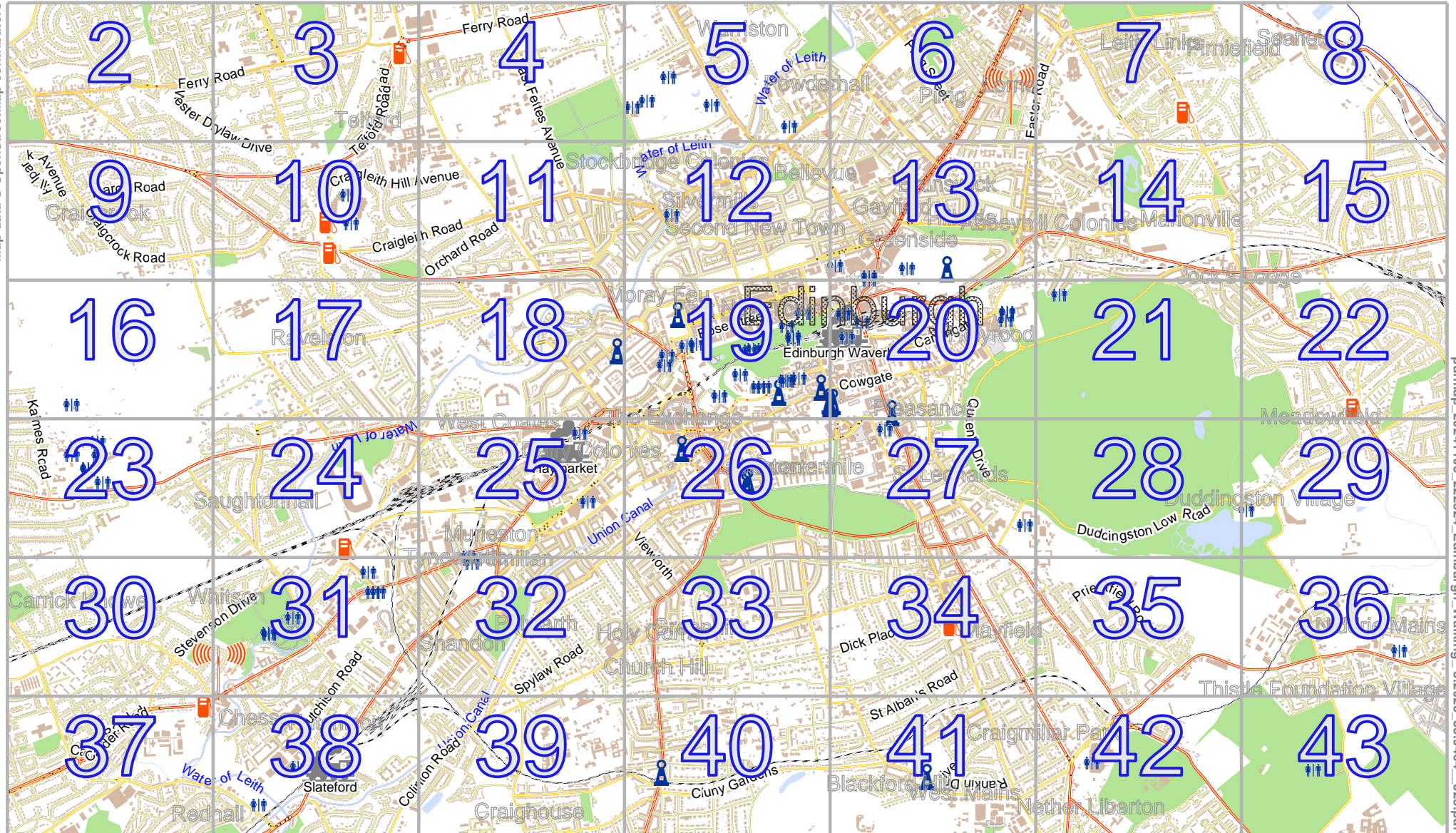


# Edinburgh Walking

lon -3.12772 lat 55.97072

Map data © OpenStreetMap contributors

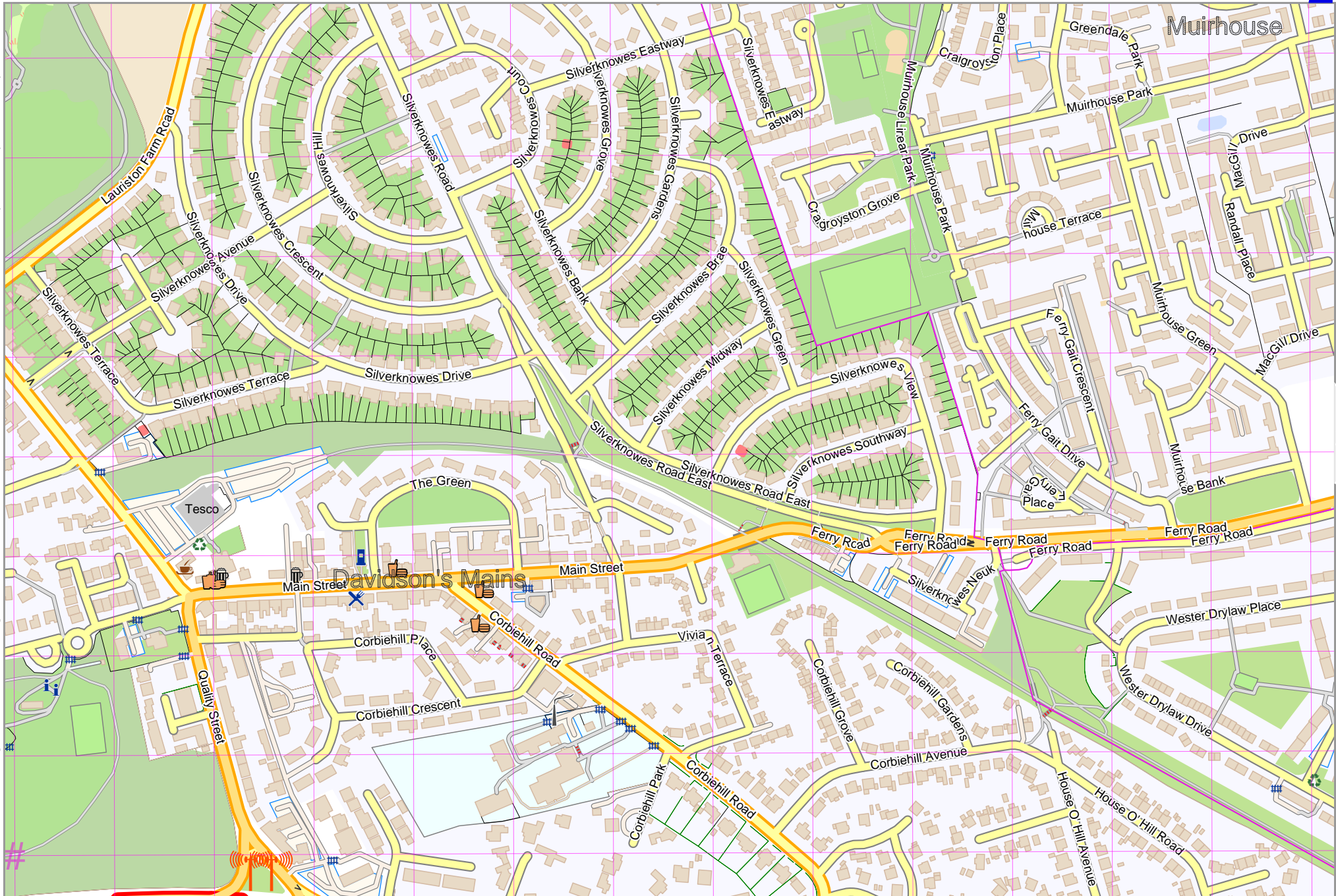


lon -3.27729 lat 55.92222  
[ nom. scale = 1 / 35000 ]

pdfmap\_20241103\_222824\_Edinburgh\_Walking\_-3.2025\_55.9464\_523.pdf

Map data © OpenStreetMap contributors

lon -3.27729 lat 55.96264 [ nom. scale = 1 / 5000 ]

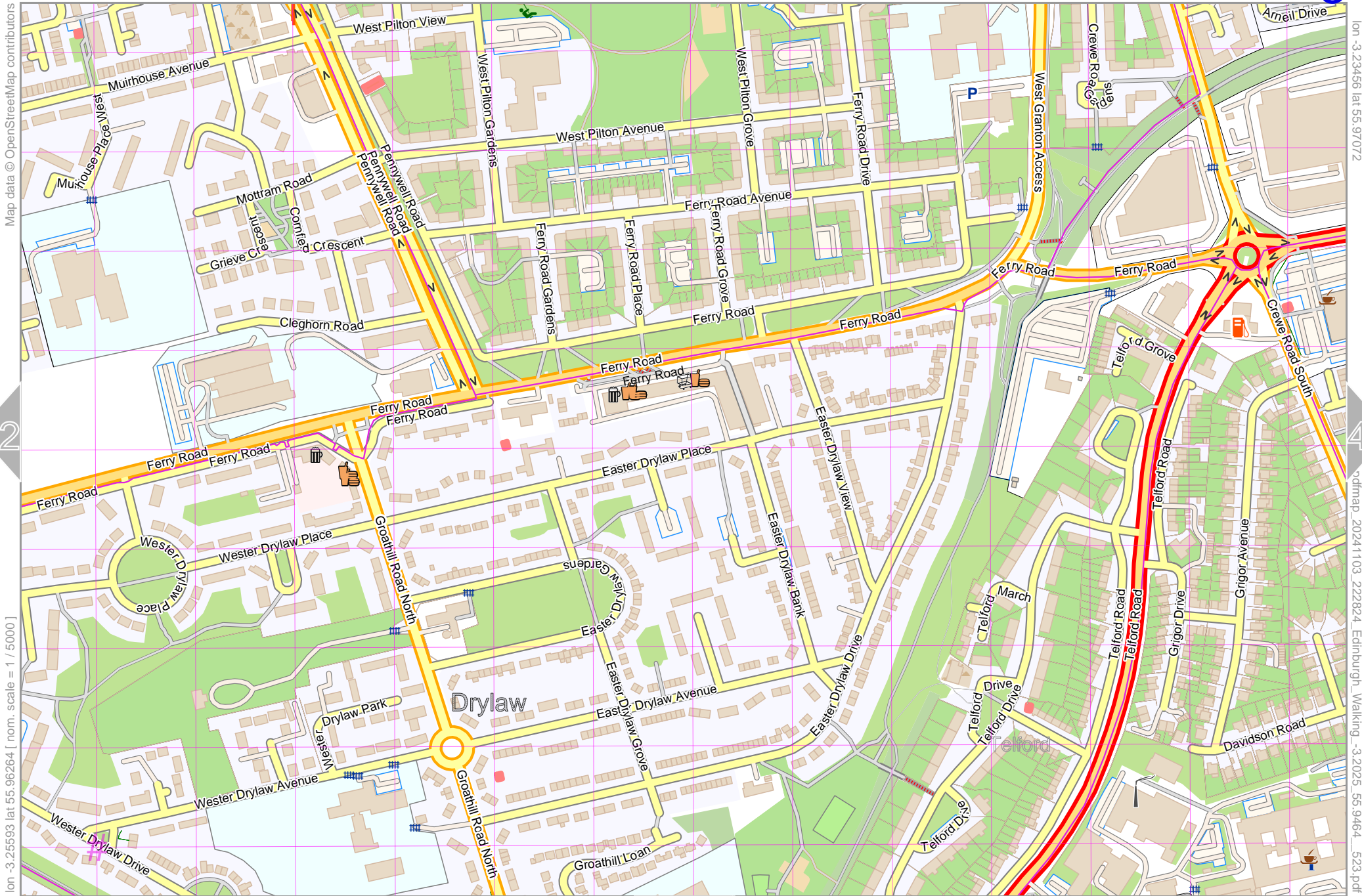


# UTM: 30 U easting 482.70 km northing 6202.00 km  
 UTM-Grid-width = 100m

lon -3.25593 lat 55.97072

pdfmap, 20241103, 222824, Edinburgh, Walking, -3.2025\_55.9464\_523.pdf

# Edinburgh Walking



lon -3.25593 lat 55.96264 [ nom. scale = 1 / 5000 ]

# UTM: 30 U easting 484.10 km northing 6202.00 km  
UTM-Grid-width = 100m

lon -3.23456 lat 55.97072  
utmmap\_20241103\_222624\_Edinburgh\_Walking\_-3.2025\_55.9464\_523.pdf

# Edinburgh Walking

4

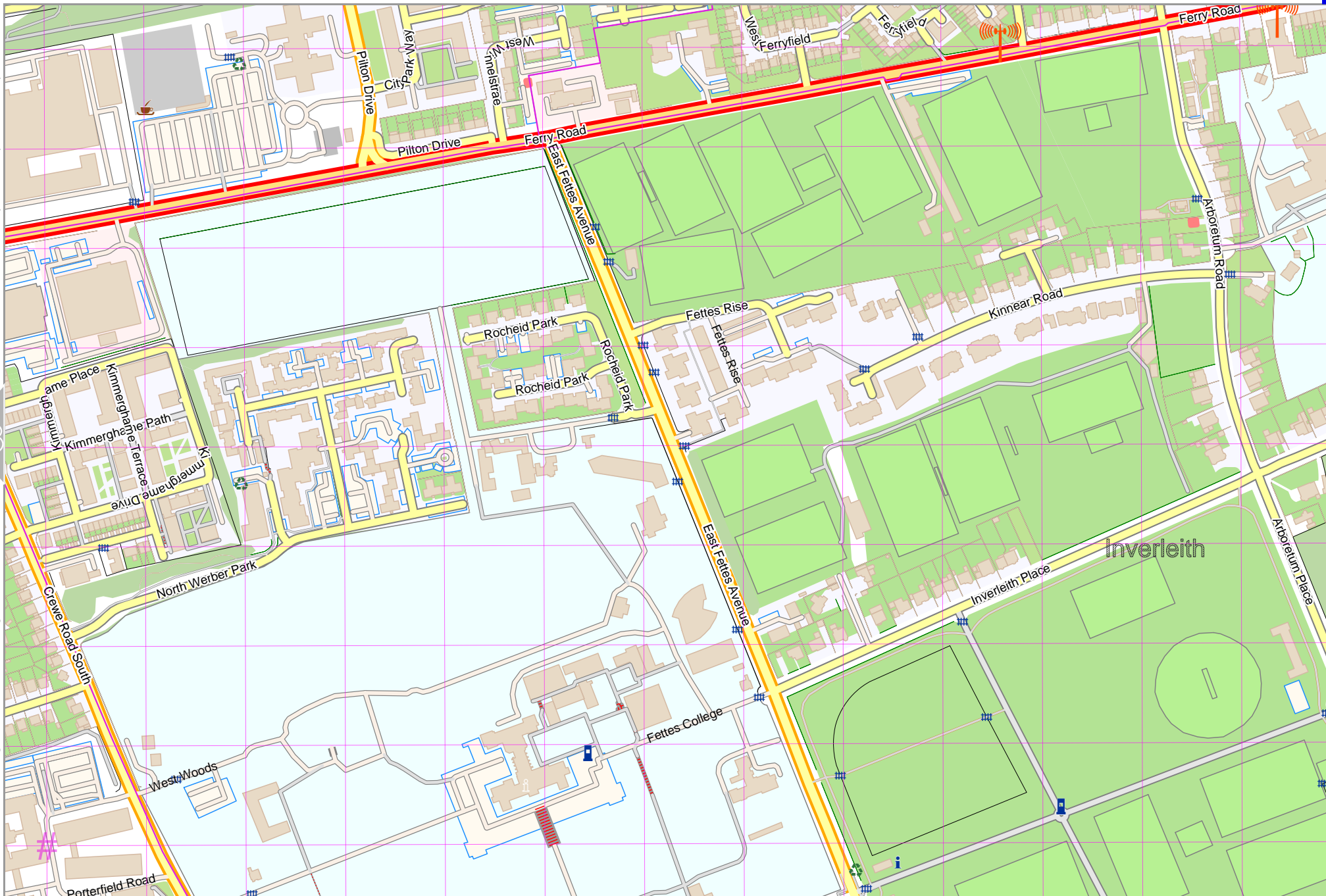
top

Map data © OpenStreetMap contributors

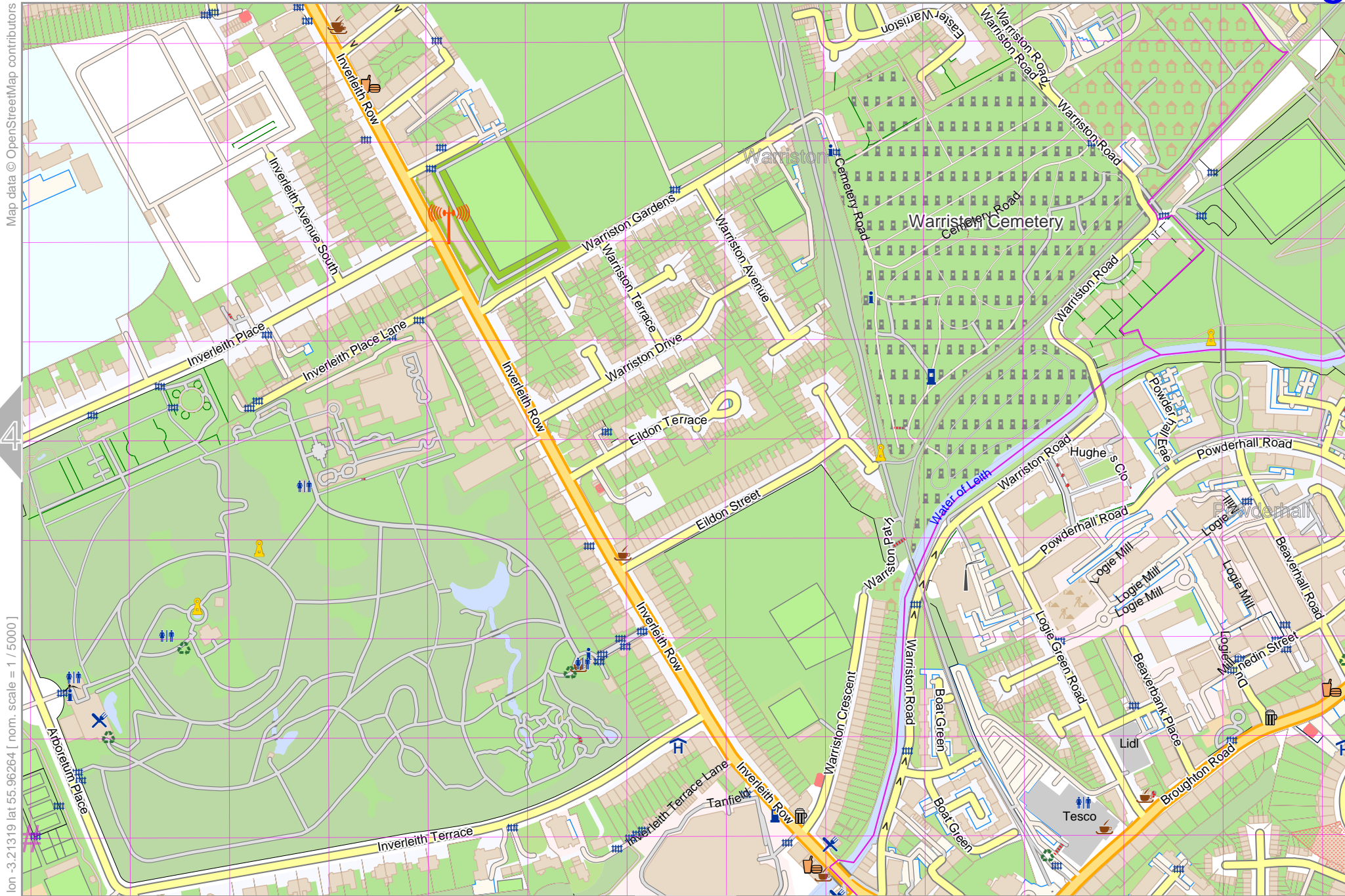
lon -3.23456 lat 55.96264 [ nom. scale = 1 / 5000 ]

lon -3.21319 lat 55.97072

pdfmap, 20241103, 222624, Edinburgh - Walking - 3.2025\_55.9464\_523.pdf



# UTM: 30 U easting 485.40 km northing 6202.00 km  
UTM-Grid-width = 100m

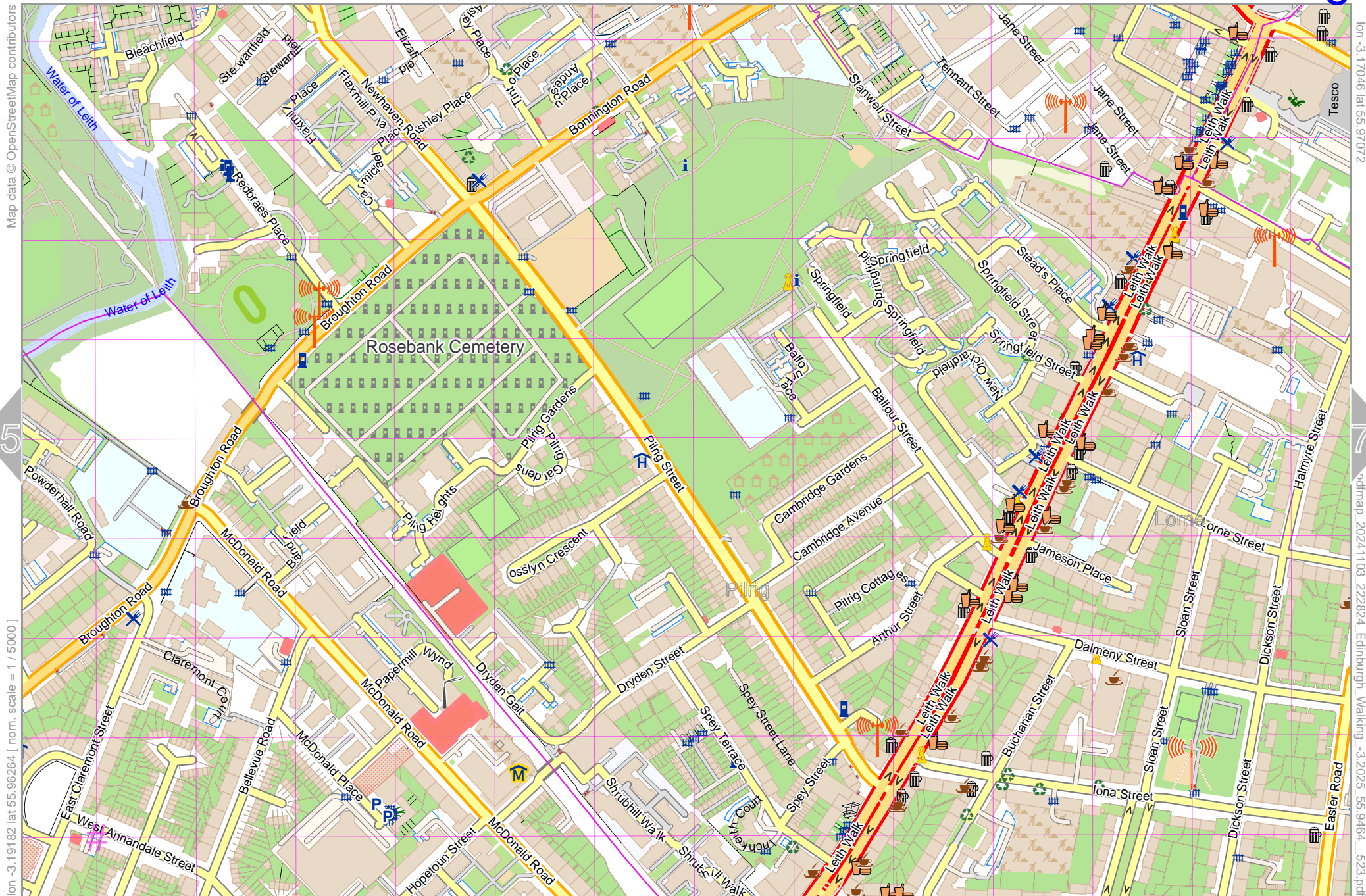


Map data © OpenStreetMap contributors

lon -3.21319 lat 55.96264 [ nom. scale = 1 / 5000 ]

# UTM: 30 U easting 486.70 km northing 6202.00 km  
UTM-Grid-width = 100m

© 2024 milvusmap, 2024 11 03, 22:28:24, Edinburgh, Walking, -3.2025\_55.9464\_523.pdf



Map data © OpenStreetMap contributors

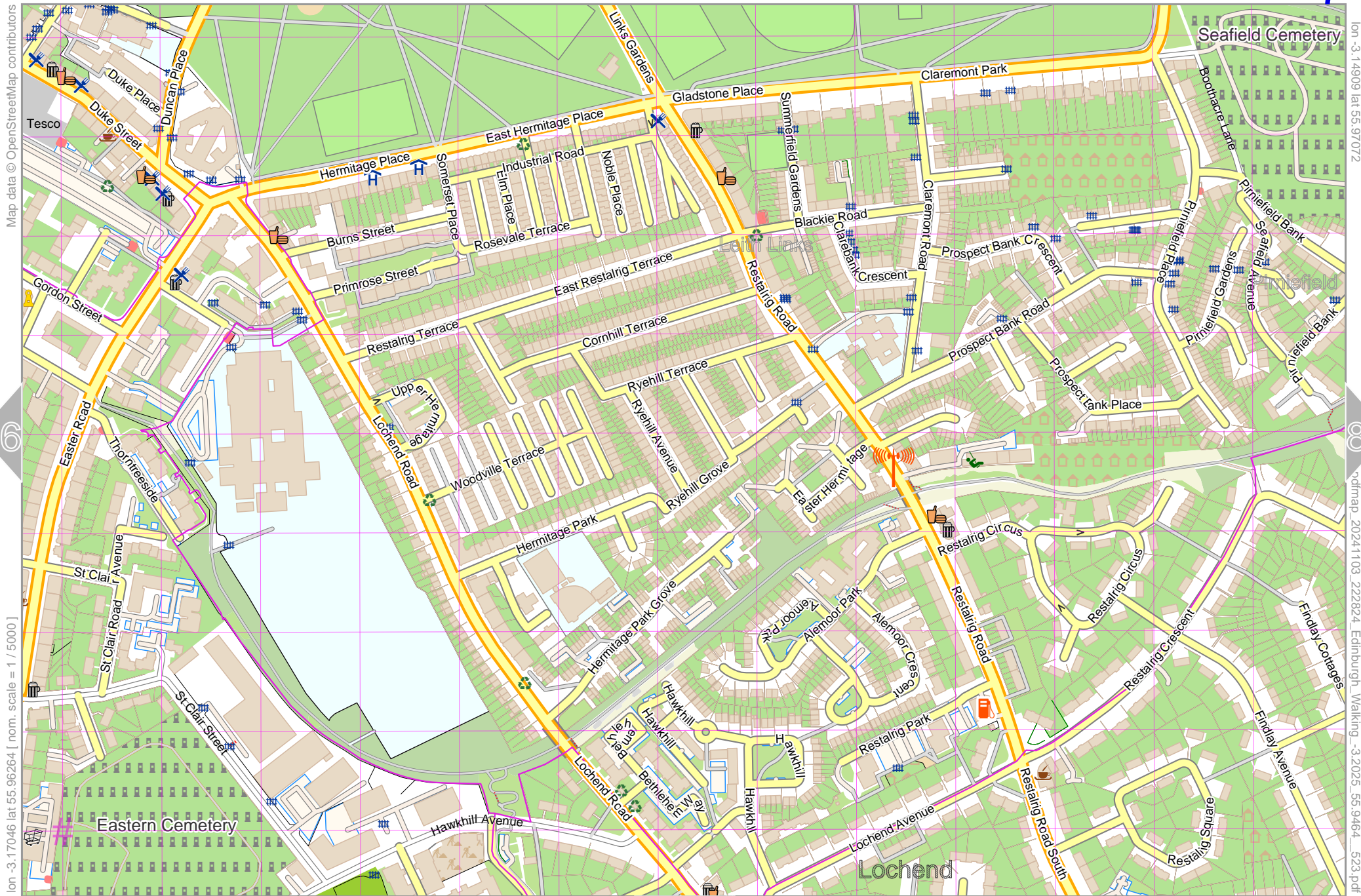
lon -3.19182 lat 55.96264 [ nom. scale = 1 / 5000 ]

lon -3.17046 lat 55.97072

rdmmap\_20241103\_222824\_Edinburgh\_Walking\_-3.2025\_55.9464\_523.pdf

# UTM: 30 U easting 488.10 km northing 6202.00 km  
UTM-Grid-width = 100m

# Edinburgh Walking



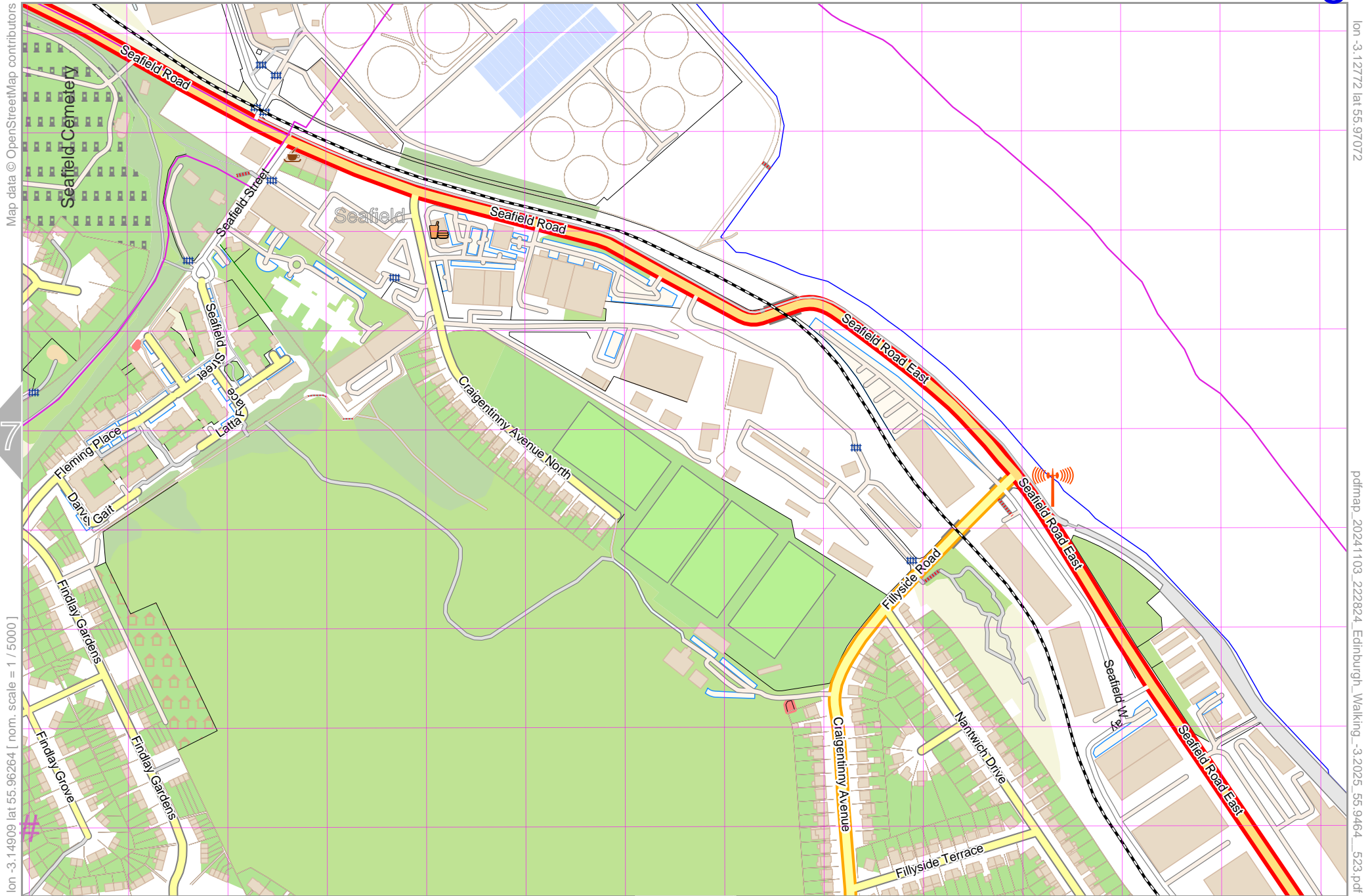
Map data © OpenStreetMap contributors

lon -3.17046 lat 55.96264 [ nom. scale = 1 / 5000 ]

lon -3.14909 lat 55.97072

pdfmap, 20241103, 222624, Edinburgh\_Walking\_-3.2025\_55.9464\_523.pdf

# UTM: 30 U easting 489.40 km northing 6202.00 km  
UTM-Grid-width = 100m



Map data © OpenStreetMap contributors

lon -3.14909 lat 55.96264 [ nom. scale = 1 / 5000 ]

lon -3.12772 lat 55.97072

pdfmap\_20241103\_222624\_Edinburgh\_Walking\_-3.2025\_55.9464\_523.pdf

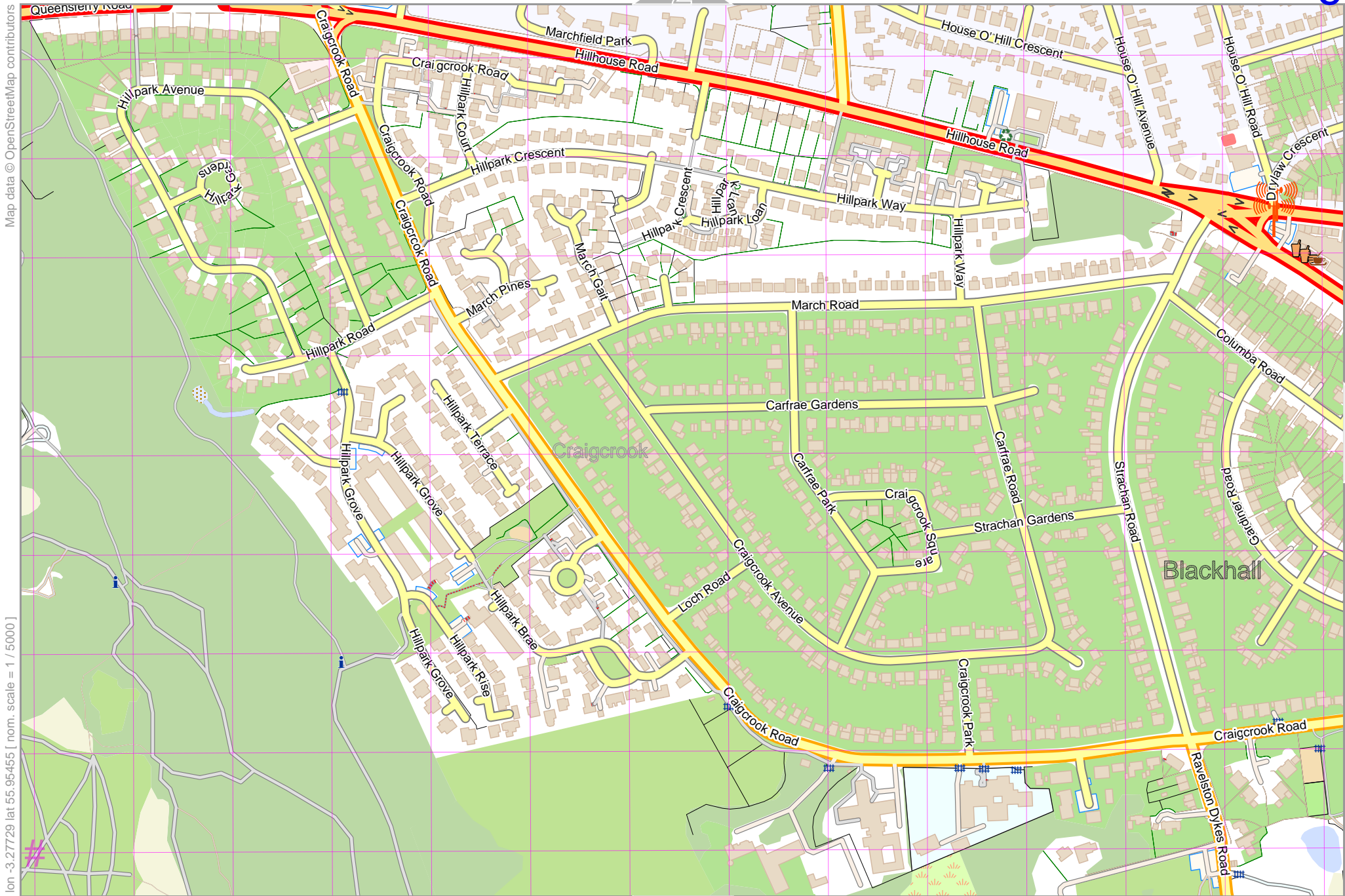
# UTM: 30 U easting 490.70 km northing 6202.00 km  
UTM-Grid-width = 100m



# Edinburgh Walking

top

9



Map data © OpenStreetMap contributors

lon -3.27729 lat 55.95455 [ nom. scale = 1 / 5000 ]

lon -3.25593 lat 55.96264

pdfmap, 20241103, 222824, Edinburgh\_Walking\_-3.2025\_55.9464\_523.pdf

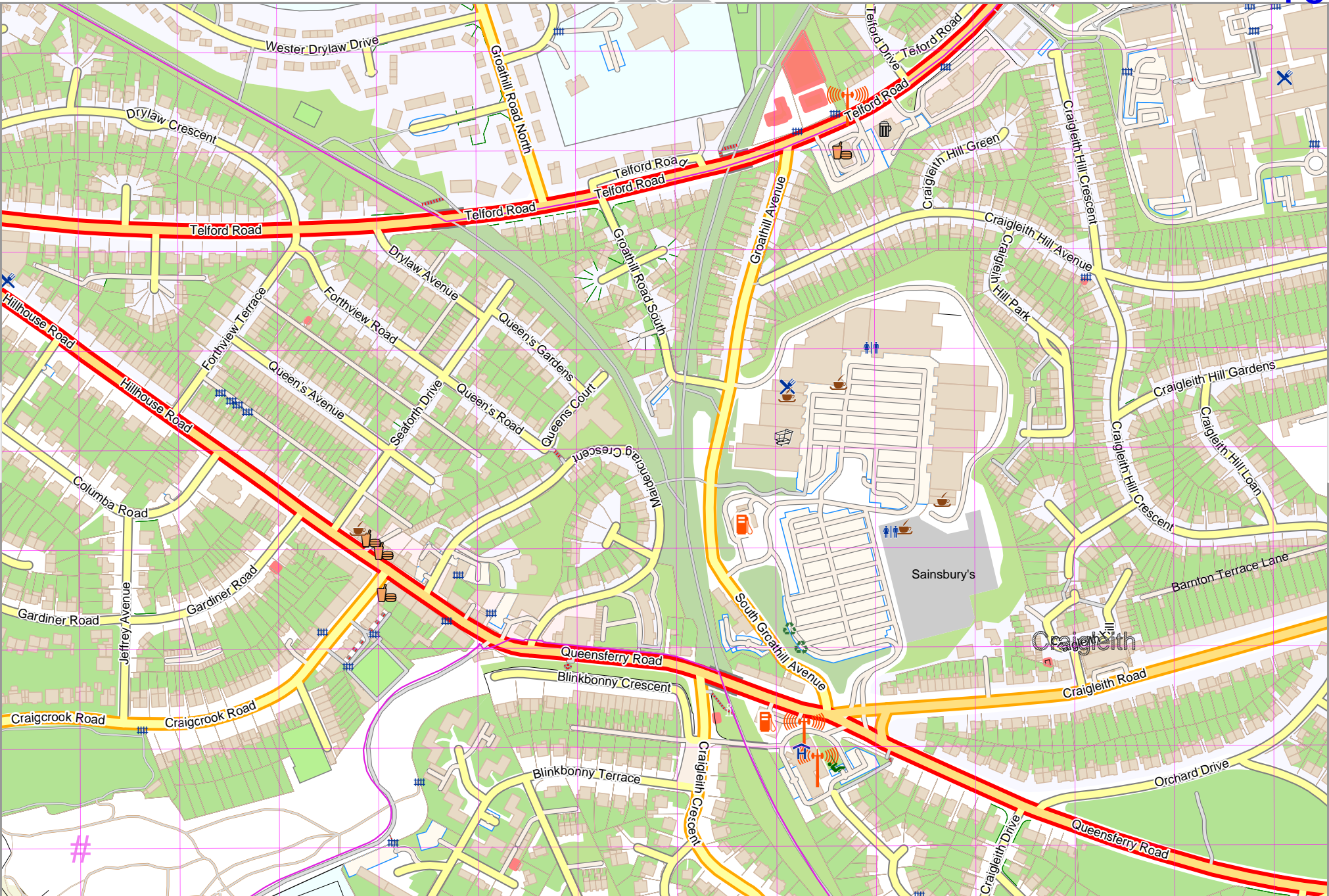
# UTM: 30 U easting 482.70 km northing 6201.10 km  
UTM-Grid-width = 100m

16

10

Map data © OpenStreetMap contributors

lon -3.25593 lat 55.95455 [ nom. scale = 1 / 5000 ]



lon -3.25456 lat 55.96264

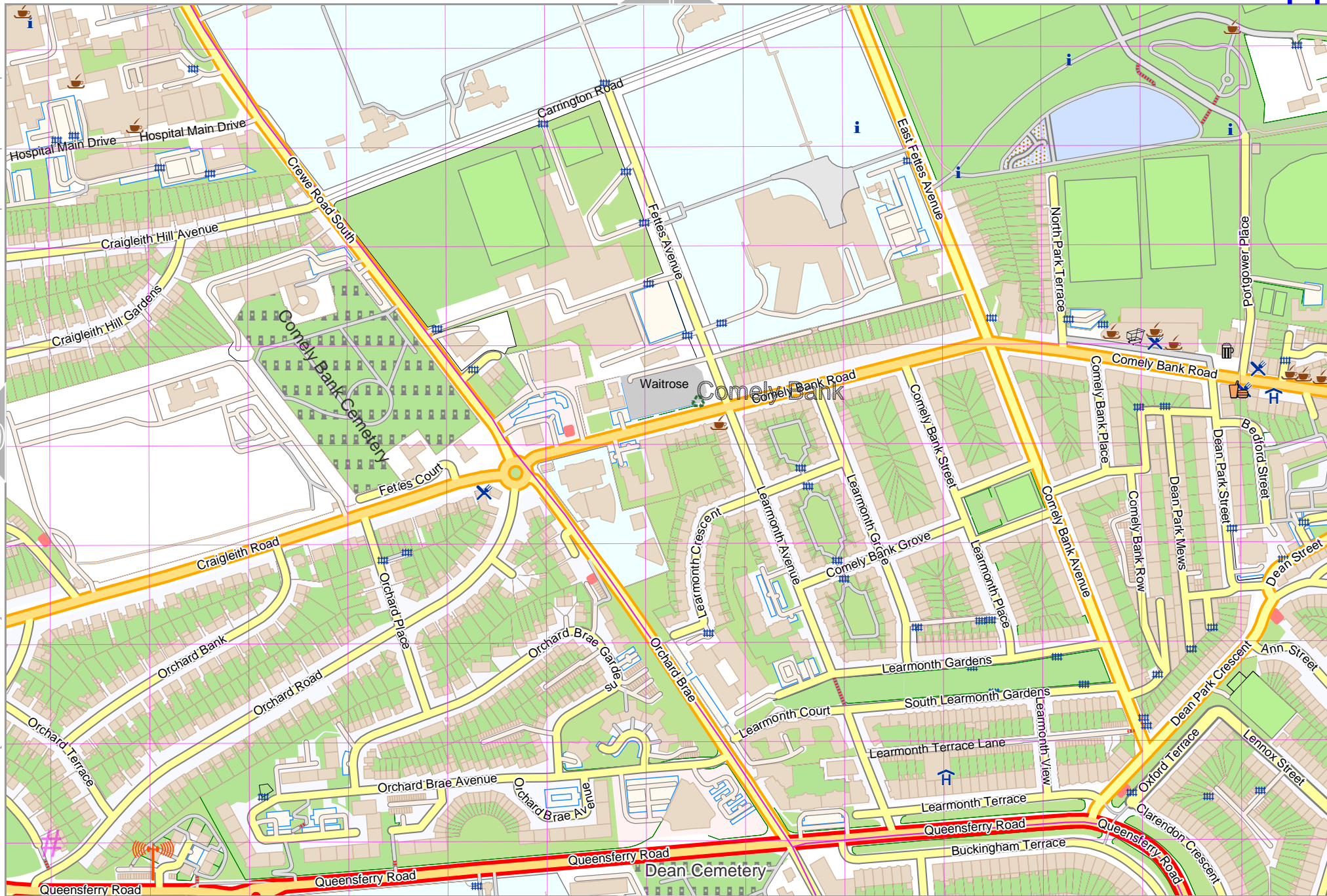
pdfmap, 20241103, 222624, Edinburgh - Walking - 3.2025\_55.9464\_523.pdf

# UTM: 30 U easting 484.10 km northing 6201.10 km  
UTM-Grid-width = 100m

# Edinburgh Walking

Map data © OpenStreetMap contributors

lon -3.21319 lat 55.96264



lon -3.23456 lat 55.95455 [ nom. scale = 1 / 5000 ]

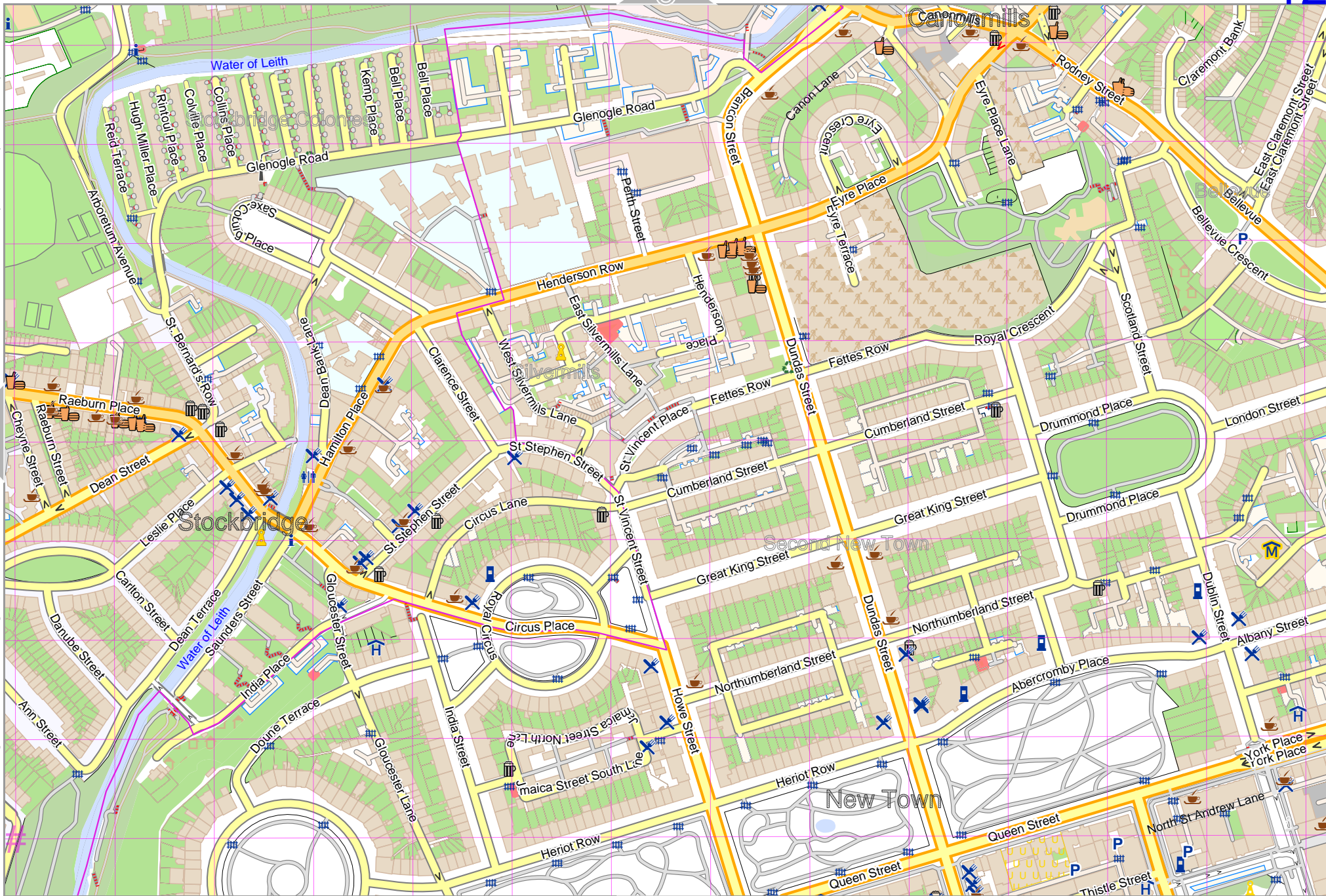
pdfmap, 20241103, 222824, Edinburgh, Walking, -3.2025\_55.9464\_523.pdf

# UTM: 30 U easting 485.40 km northing 6201.10 km

UTM-Grid-width = 100m

Map data © OpenStreetMap contributors

lon -3.21319 lat 55.95455 [ nom. scale = 1 / 5000 ]



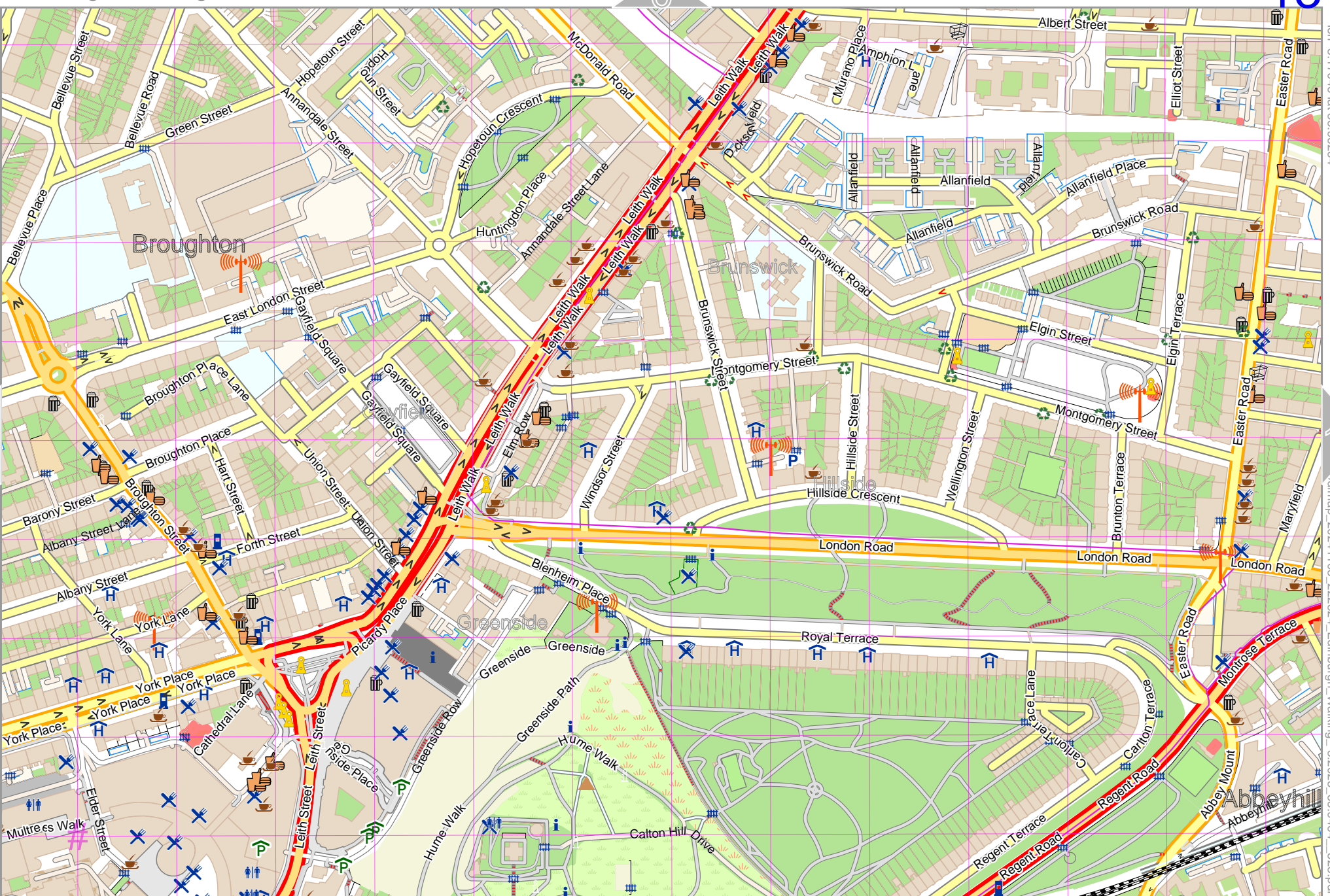
# UTM: 30 U easting 486.70 km northing 6201.10 km  
UTM-Grid-width = 100m

lon -3.19182 lat 55.96264

pdfmap\_20241103\_222824\_Edinburgh\_Walking\_-3.2025\_55.9464\_523.pdf

Map data © OpenStreetMap contributors

lon -3.19182 lat 55.95455 [ nom. scale = 1 / 5000 ]



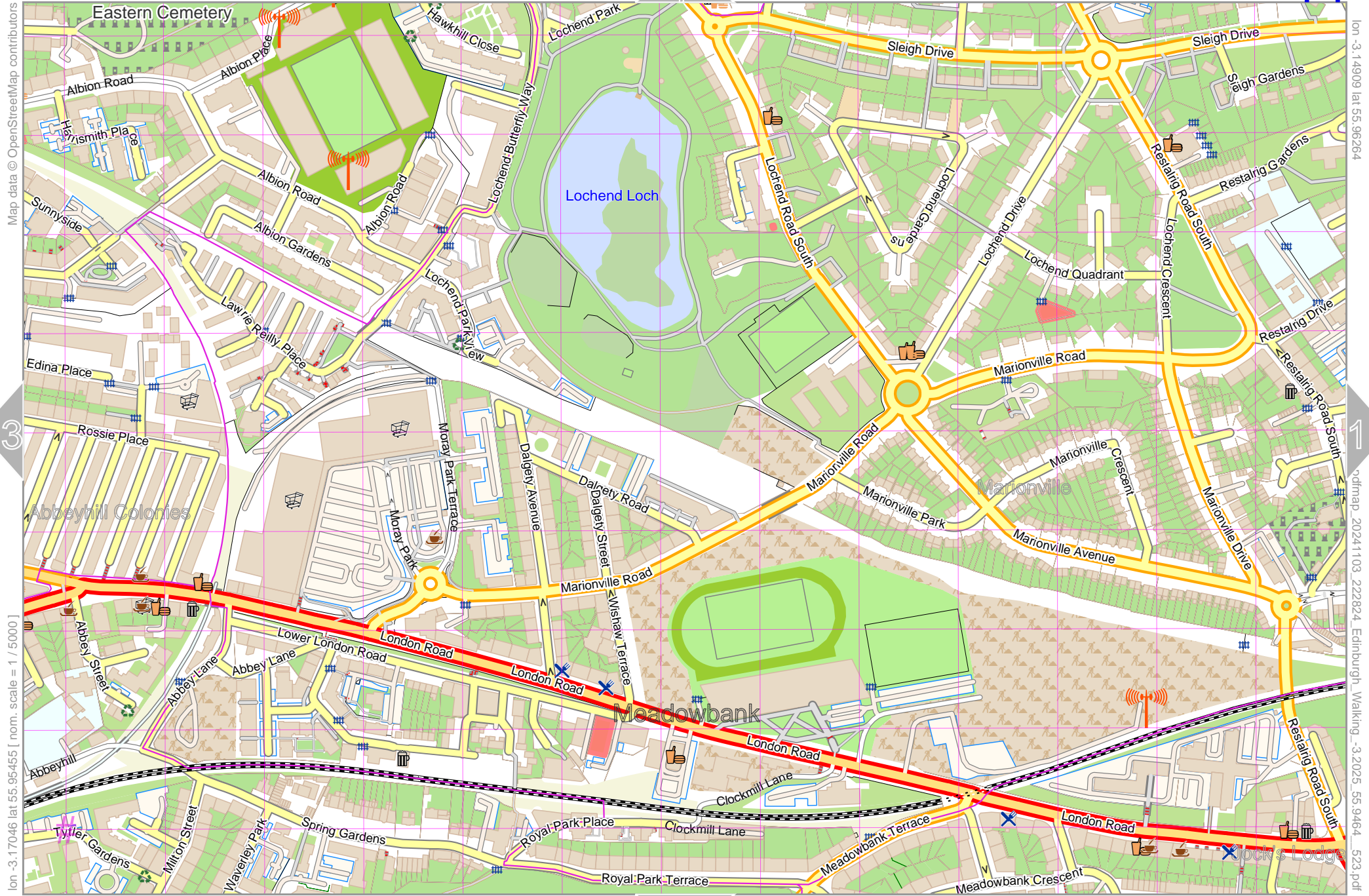
lon -3.17046 lat 55.96264

pdfmap, 20241103, 222824, Edinburgh Walking -3.2025, 55.9464, 523.pdf

# UTM: 30 U easting 488.10 km northing 6201.10 km

UTM-Grid-width = 100m

# Edinburgh Walking



Map data © OpenStreetMap contributors

lon -3.17046 lat 55.95455 [ nom. scale = 1 / 5000 ]

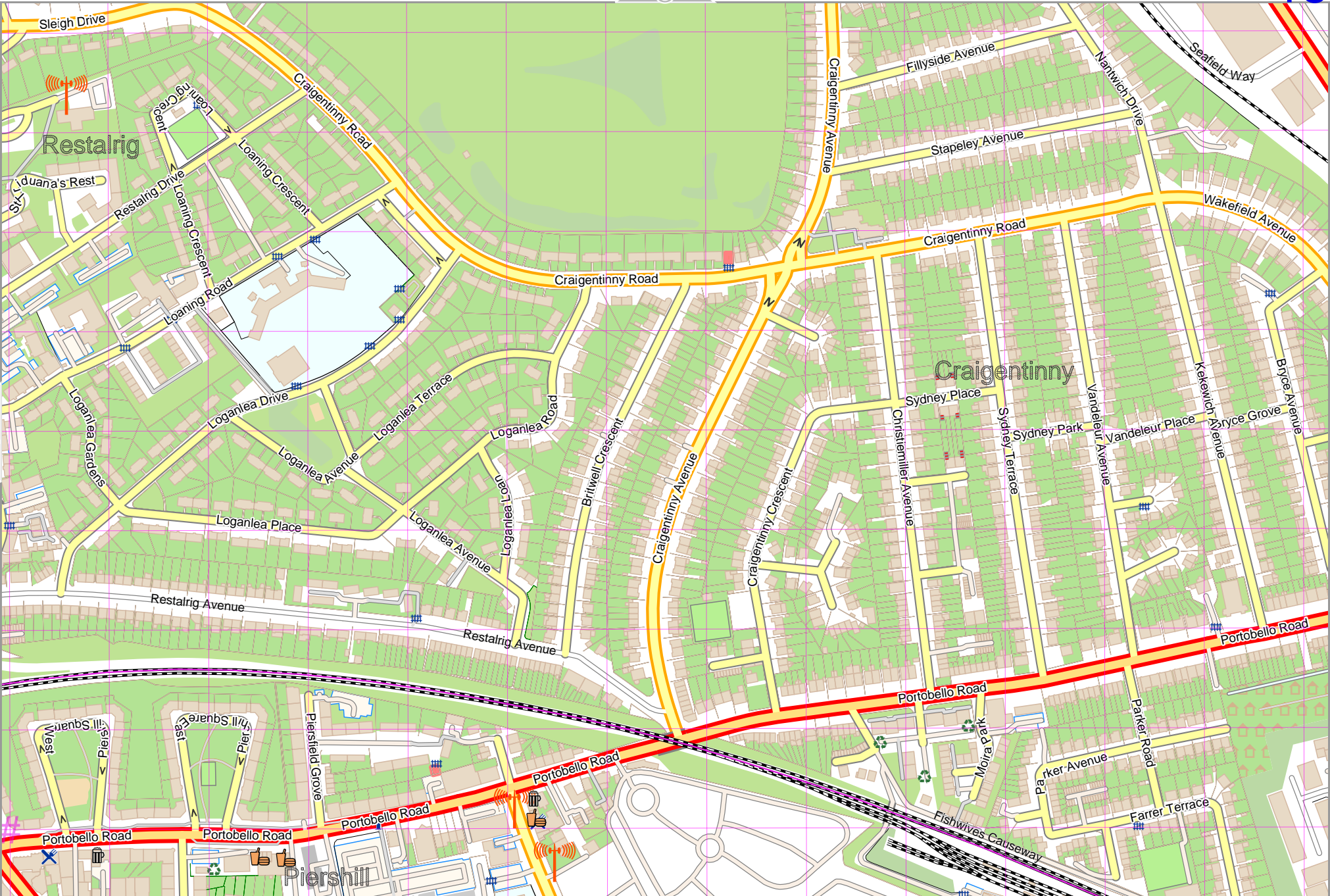
# UTM: 30 U easting 489.40 km northing 6201.10 km  
UTM-Grid-width = 100m

lon -3.14909 lat 55.96264

pdfmap, 20241103, 222624, Edinburgh, Walking, -3.2025\_55.9464\_523.pdf

Map data © OpenStreetMap contributors

lon -3.14909 lat 55.95455 [ nom. scale = 1 / 5000 ]



lon -3.12772 lat 55.96264

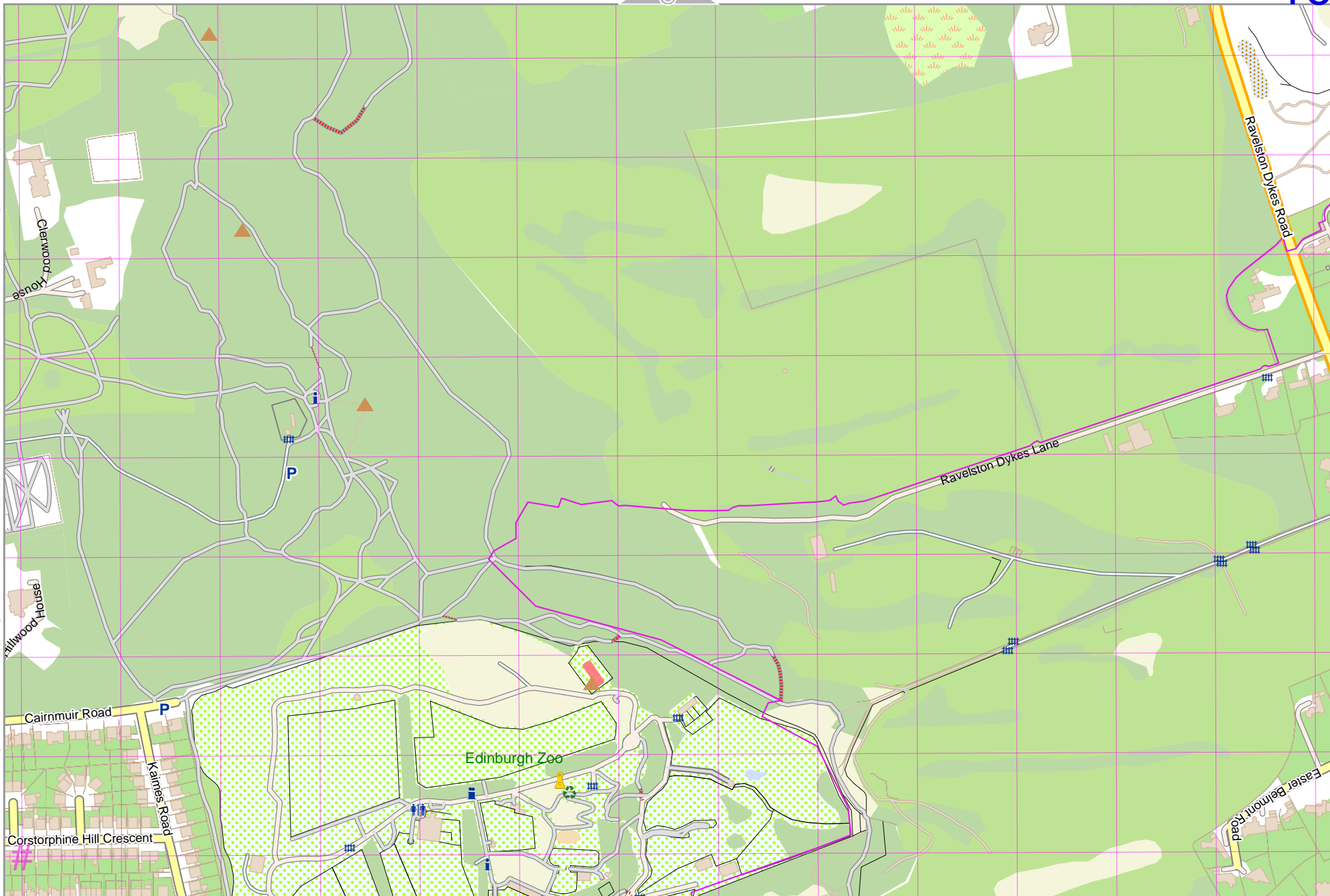
pdfmap, 20241103, 222624, Edinburgh Walking, -3.2025\_55.9464\_523.pdf

# UTM: 30 U easting 490.70 km northing 6201.10 km

UTM-Grid-width = 100m

Map data © OpenStreetMap contributors

lon -3.27729 lat 55.94647 [ nom. scale = 1 / 5000 ]

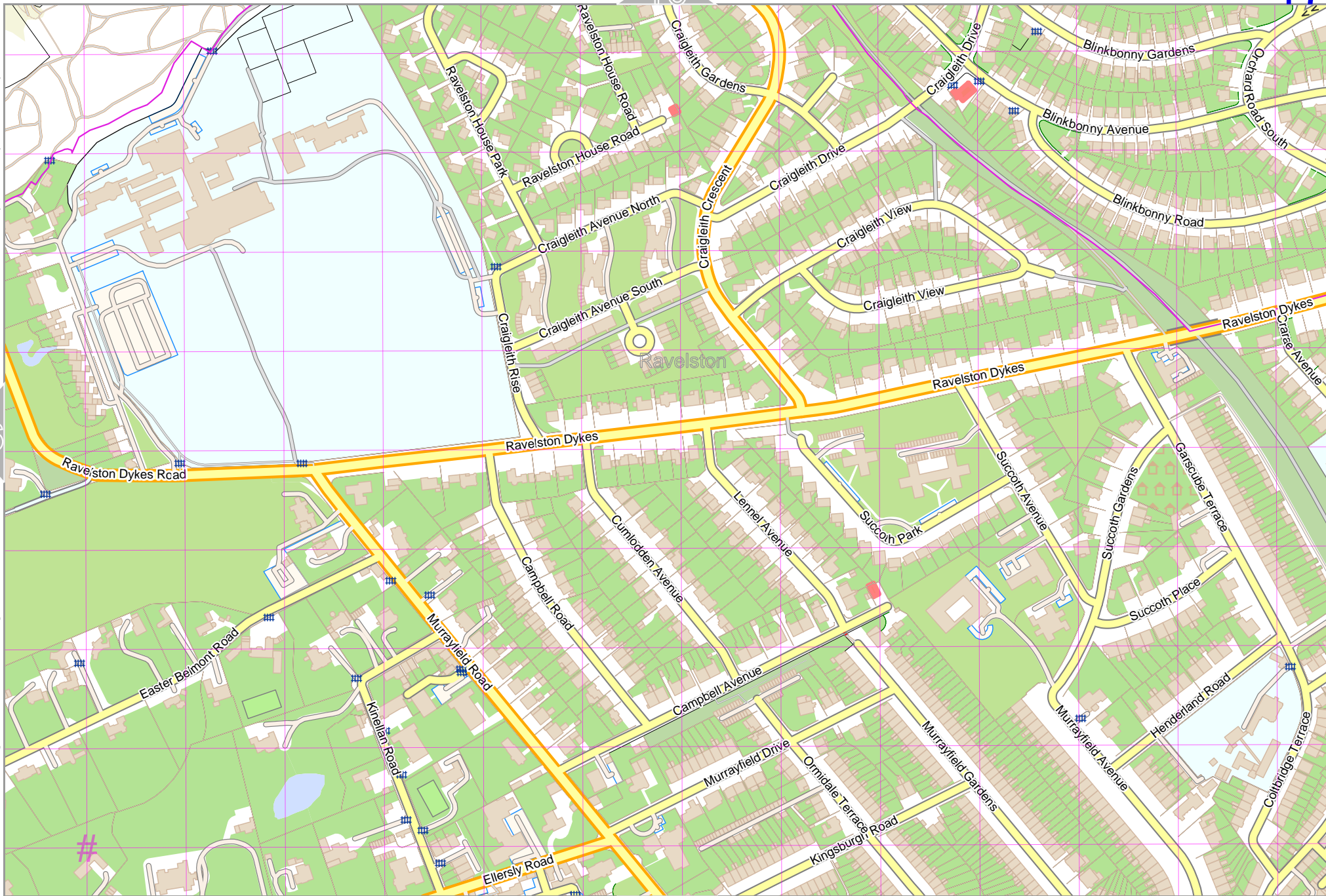


lon -3.25593 lat 55.95455

pdfmap, 20241103, 222624, Edinburgh\_Walking\_-3.2025\_55.9464\_523.pdf

# UTM: 30 U easting 482.70 km northing 6200.20 km  
UTM-Grid-width = 100m



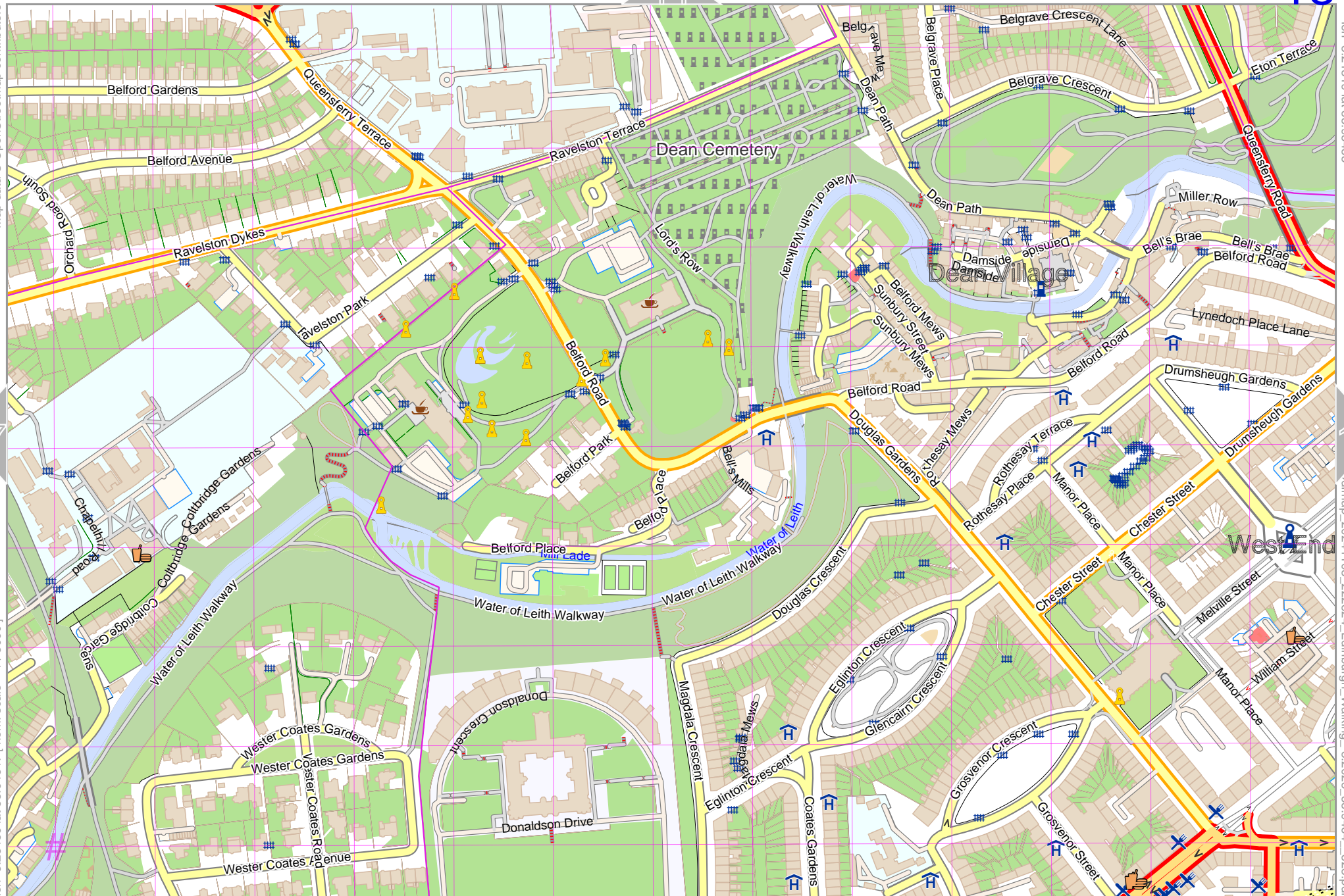


Map data © OpenStreetMap contributors

lon -3.21319 lat 55.95455

lon -3.23456 lat 55.94647 [ nom. scale = 1 / 5000 ]

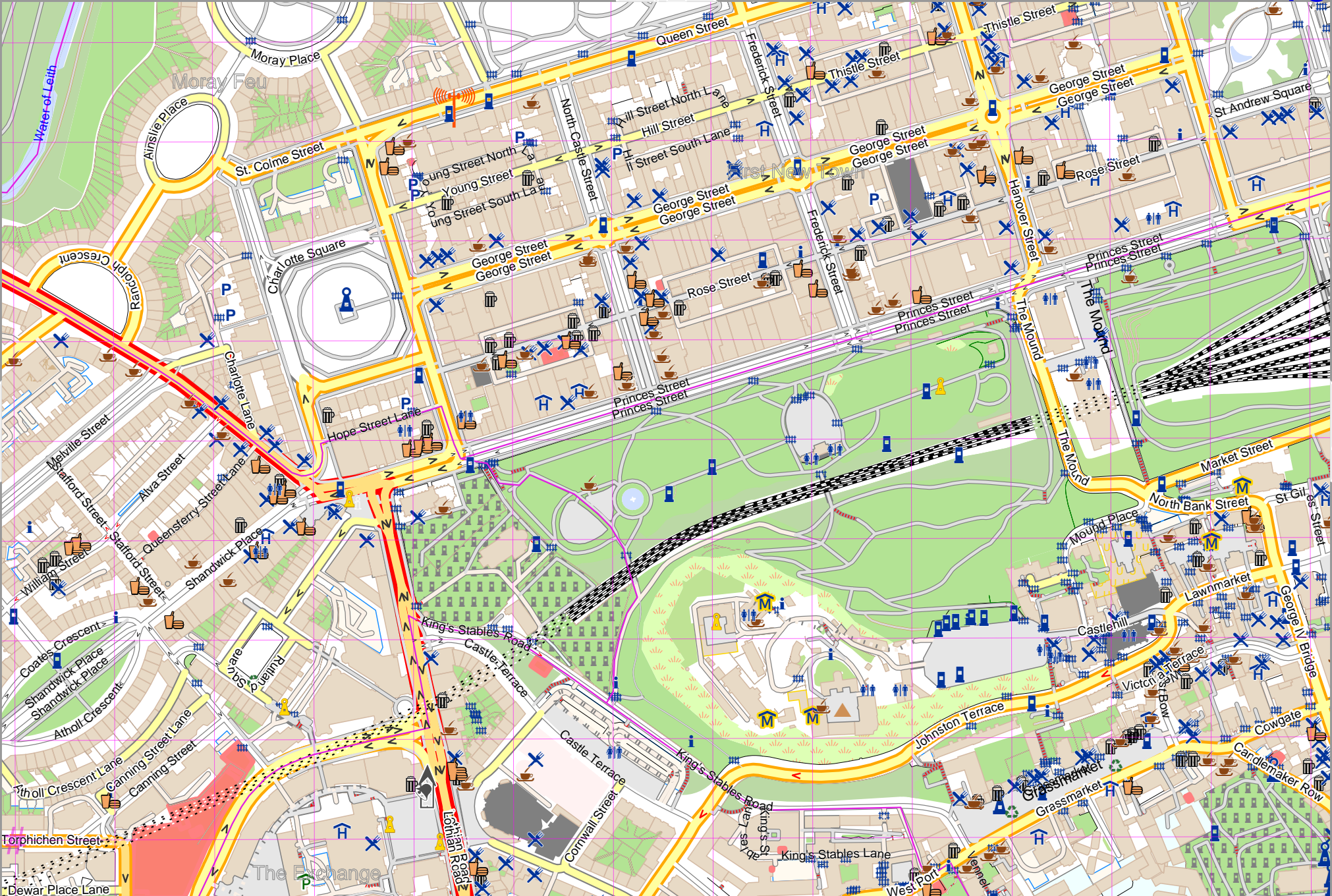
pdfmap, 2024 11 03, 222824, Edinburgh Walking -3.2025\_55.9464\_523.pdf



# UTM: 30 U easting 485.40 km northing 6200.20 km  
 UTM-Grid-width = 100m

Map data © OpenStreetMap contributors

lon -3.21319 lat 55.94647 [ nom. scale = 1 / 5000 ]



lon -3.19182 lat 55.95455

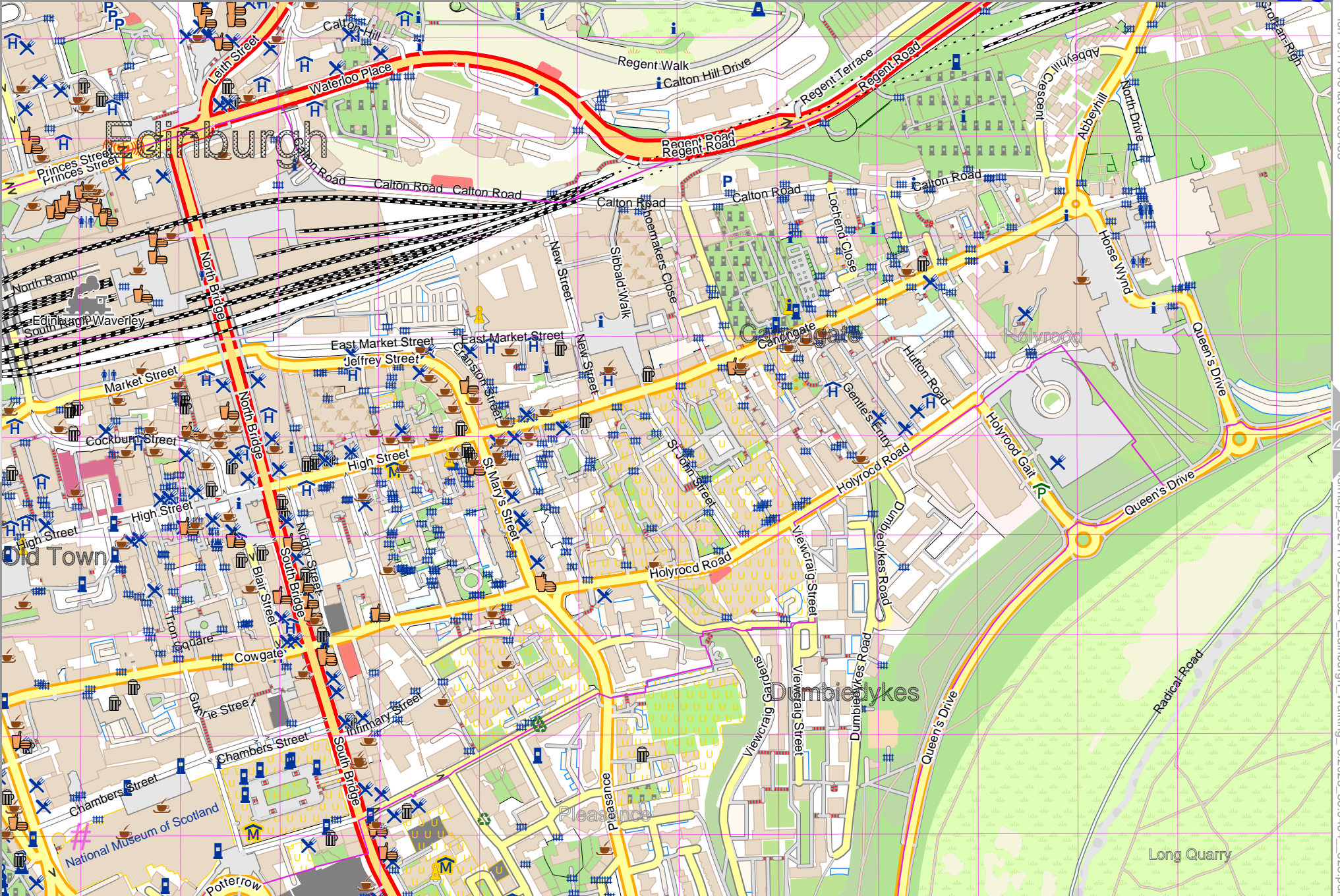
©milvmap, 2024 1103\_222824\_Edinburgh\_Walking\_-3.2025\_55.9464\_523.pdf

# UTM: 30 U easting 486.70 km northing 6200.20 km

UTM-Grid-width = 100m

Map data © OpenStreetMap contributors

lon -3.19182 lat 55.94647 [ nom. scale = 1 / 5000 ]

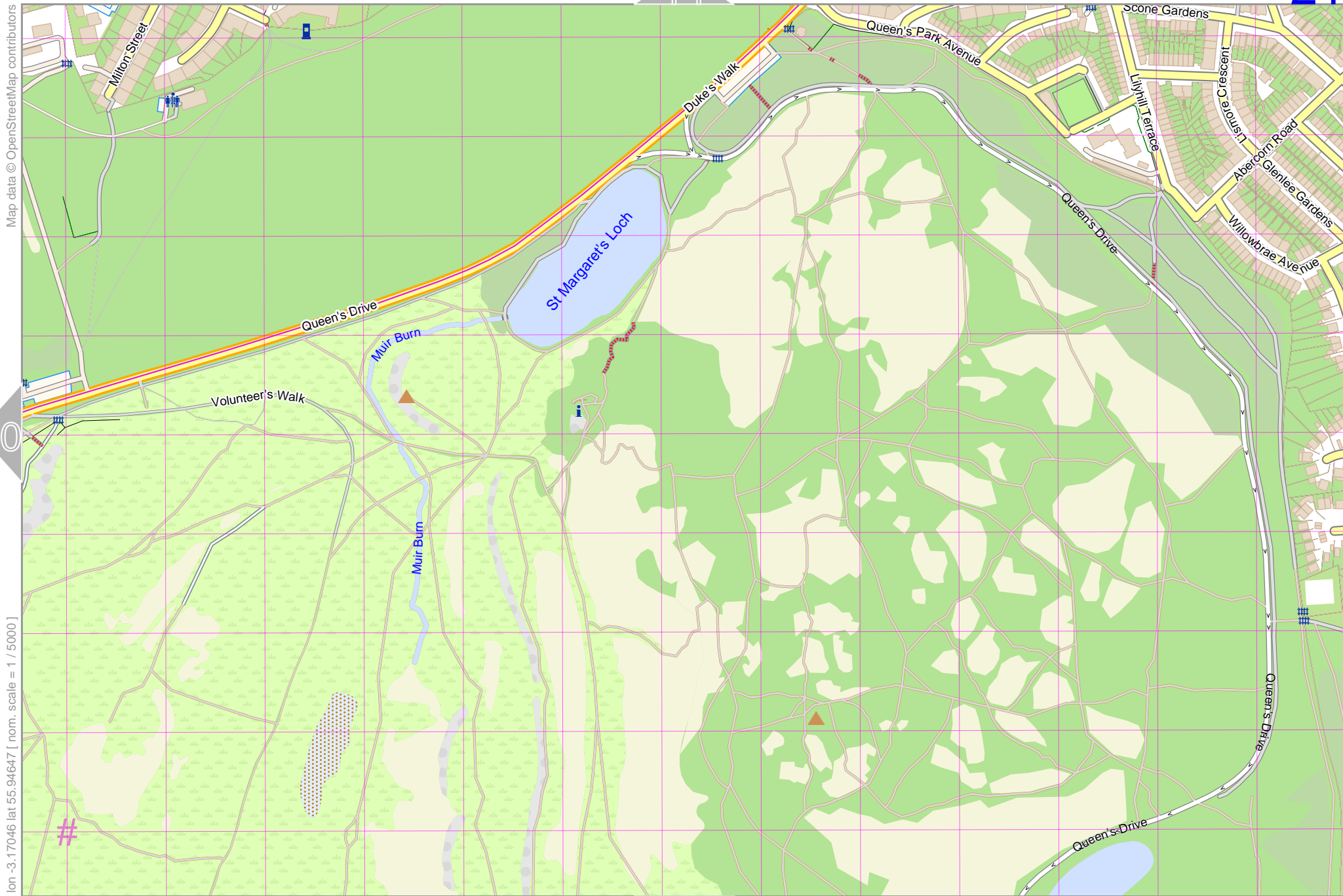


# UTM: 30 U easting 488.10 km northing 6200.20 km

UTM-Grid-width = 100m

lon -3.17046 lat 55.95455

pdfmap\_20241103\_222824\_Edinburgh\_Walking\_-3.2025\_55.9464\_523.pdf

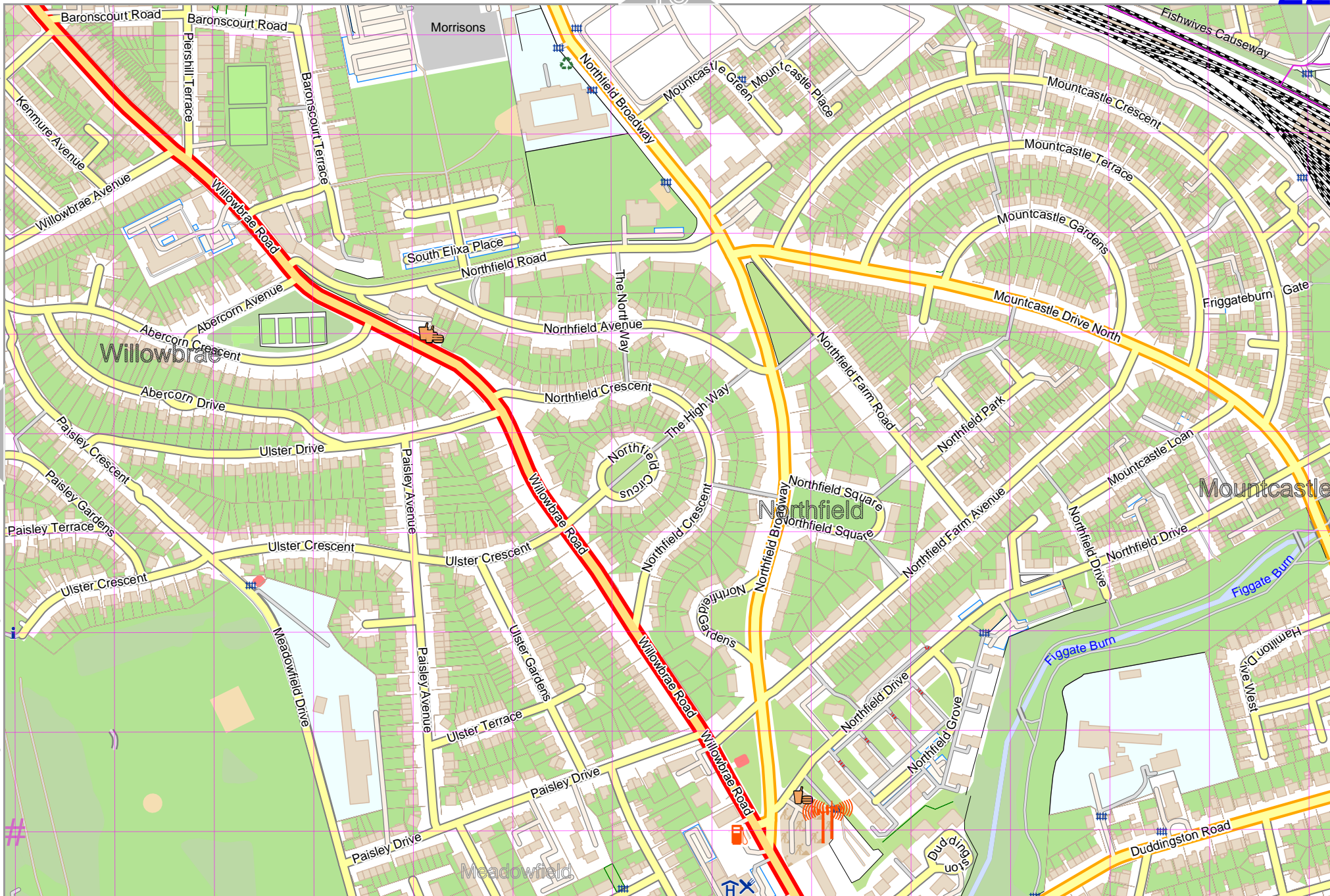


lon -3.17046 lat 55.94647 [ nom. scale = 1 / 5000 ]

# UTM: 30 U easting 489.40 km northing 6200.20 km  
UTM-Grid-width = 100m

Map data © OpenStreetMap contributors

lon -3.14909 lat 55.94647 [ nom. scale = 1 / 5000 ]



21

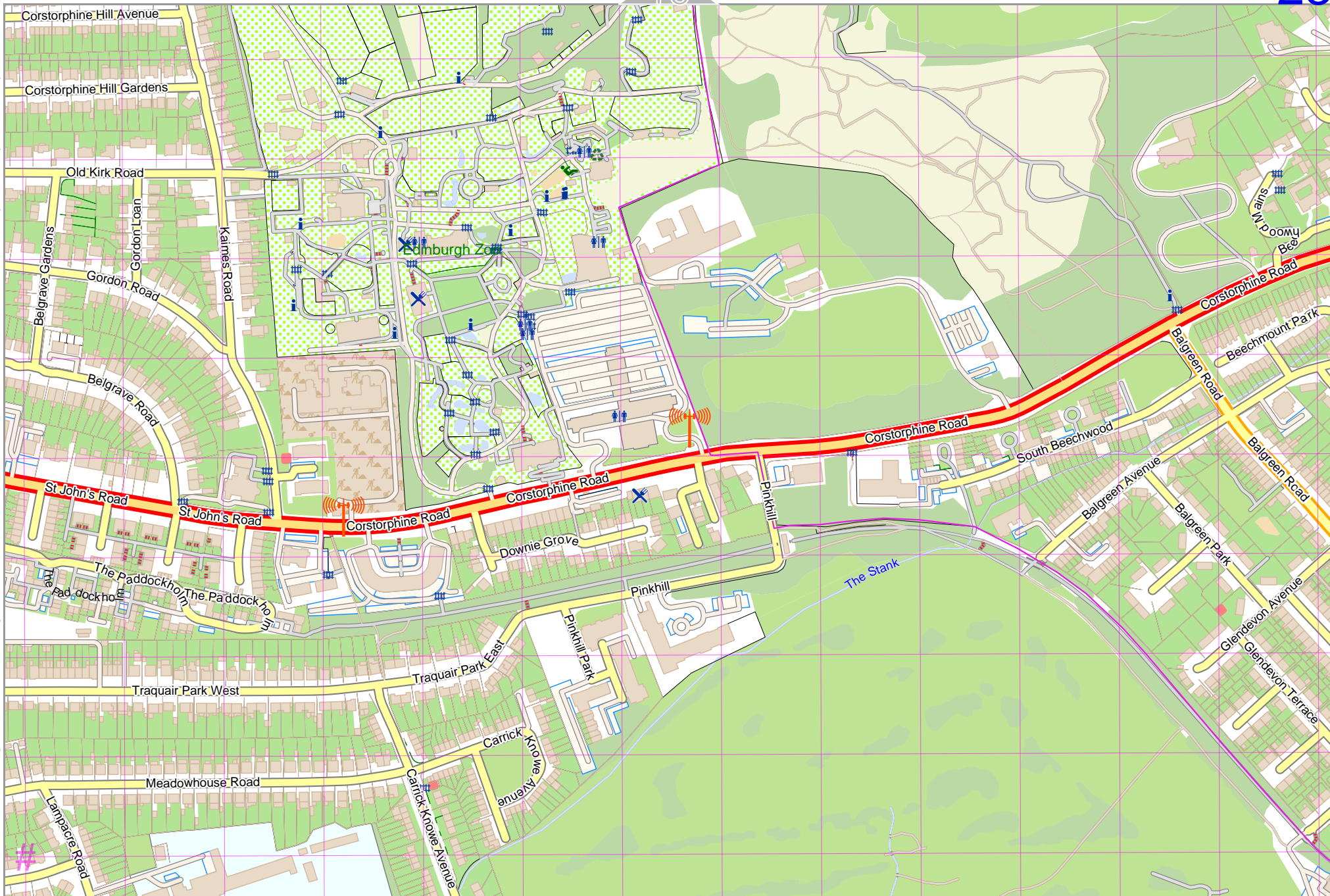
15

29

# UTM: 30 U easting 490.70 km northing 6200.20 km  
UTM-Grid-width = 100m

Map data © OpenStreetMap contributors

lon -3.27729 lat 55.93839 [ nom. scale = 1 / 5000 ]



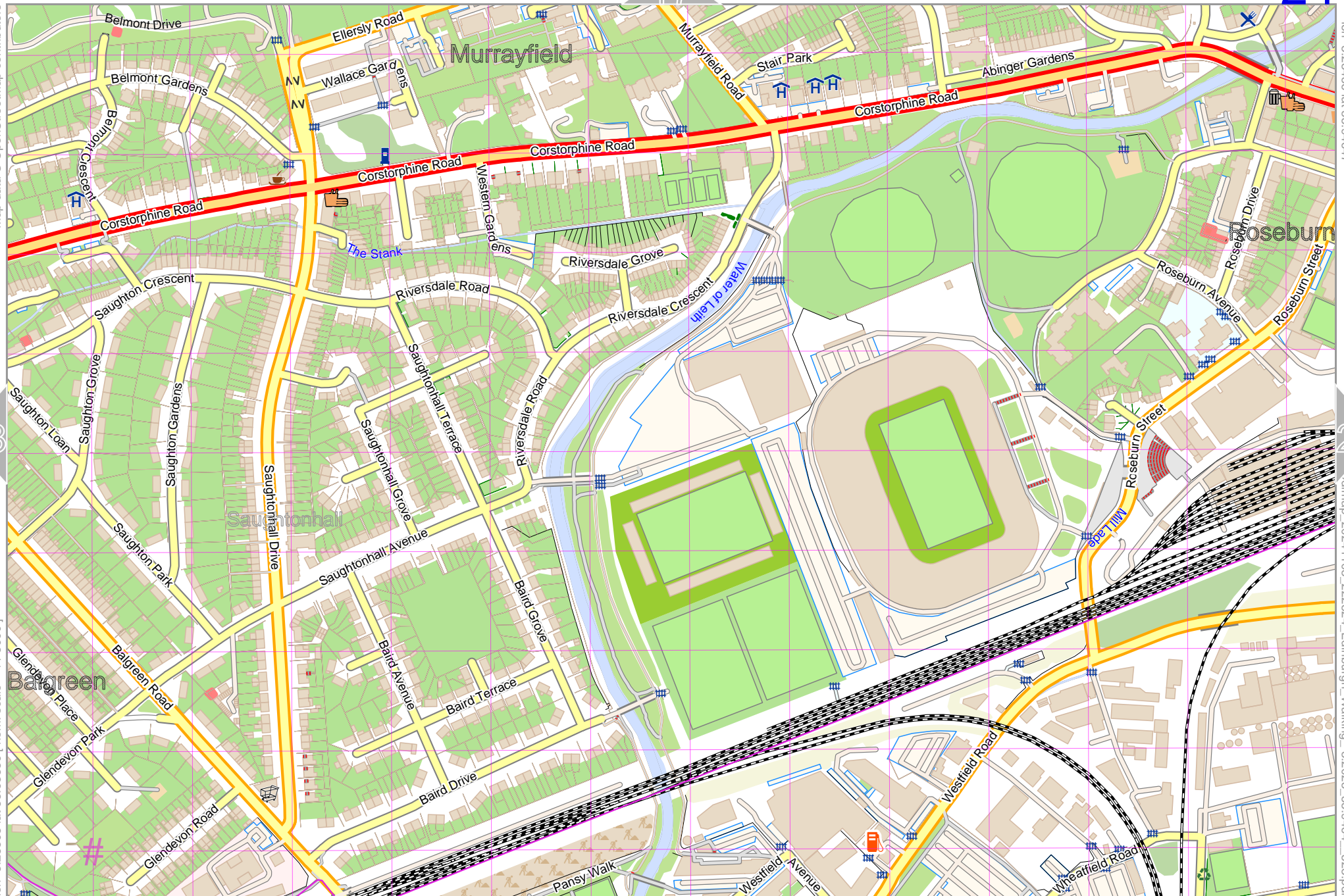
lon -3.25593 lat 55.94647

pdfmap, 2024 11 03, 222824, Edinburgh - Walking - 3.2025\_55.9464\_523.pdf

# UTM: 30 U easting 482.70 km northing 6199.30 km  
UTM-Grid-width = 100m

Map data © OpenStreetMap contributors

lon -3.25593 lat 55.93839 [ nom. scale = 1 / 5000 ]



lon -3.23456 lat 55.94647

©dmrmap, 2024 11:03, 222824, Edinburgh - Walking, -3.2025\_55.9464\_523.pdf

# UTM: 30 U easting 484.10 km northing 6199.30 km  
UTM-Grid-width = 100m



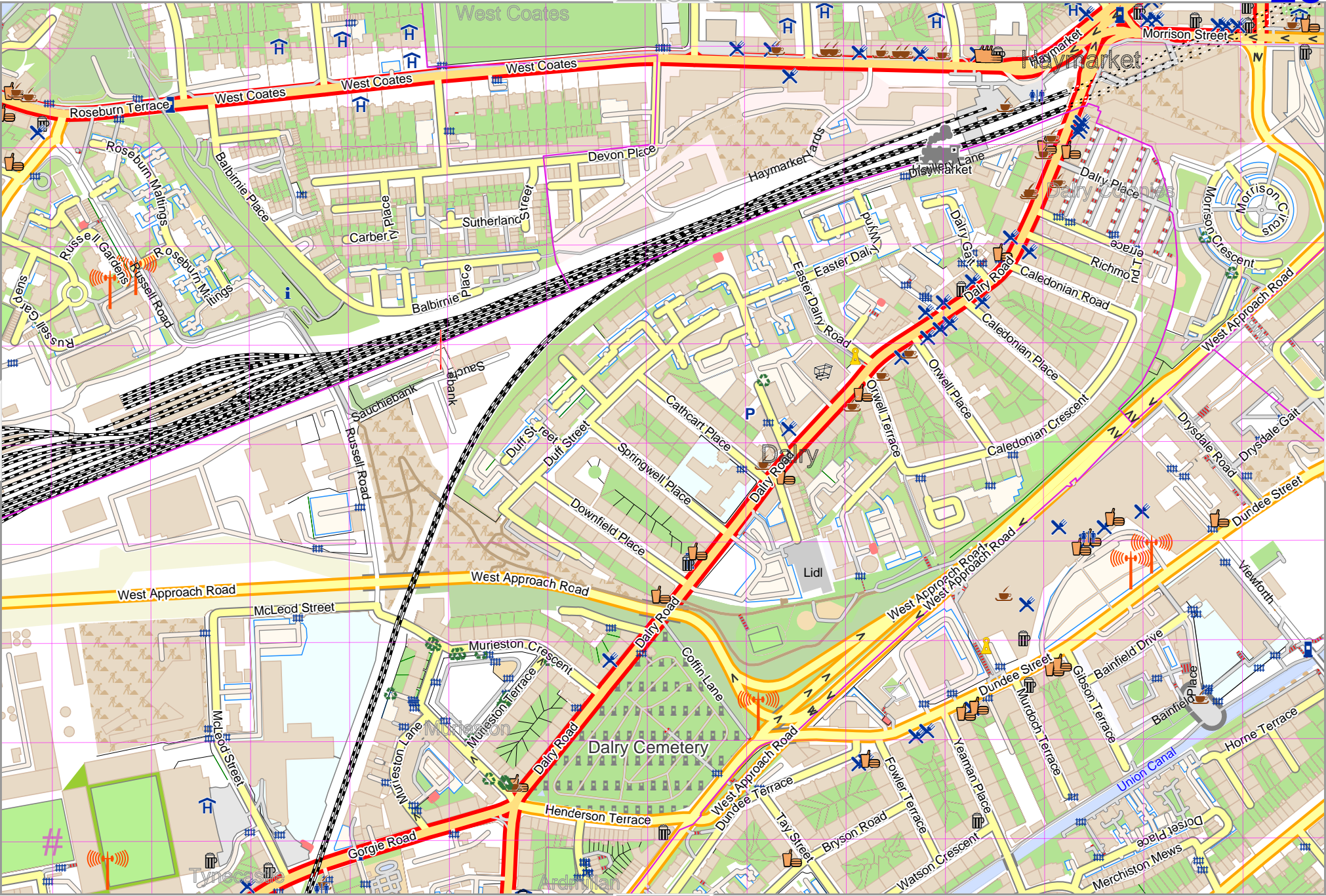
# Edinburgh Walking

25

top

Map data © OpenStreetMap contributors

lon -3.23456 lat 55.93839 [ nom. scale = 1 / 5000 ]



# UTM: 30 U easting 485.40 km northing 6199.30 km  
UTM-Grid-width = 100m

32

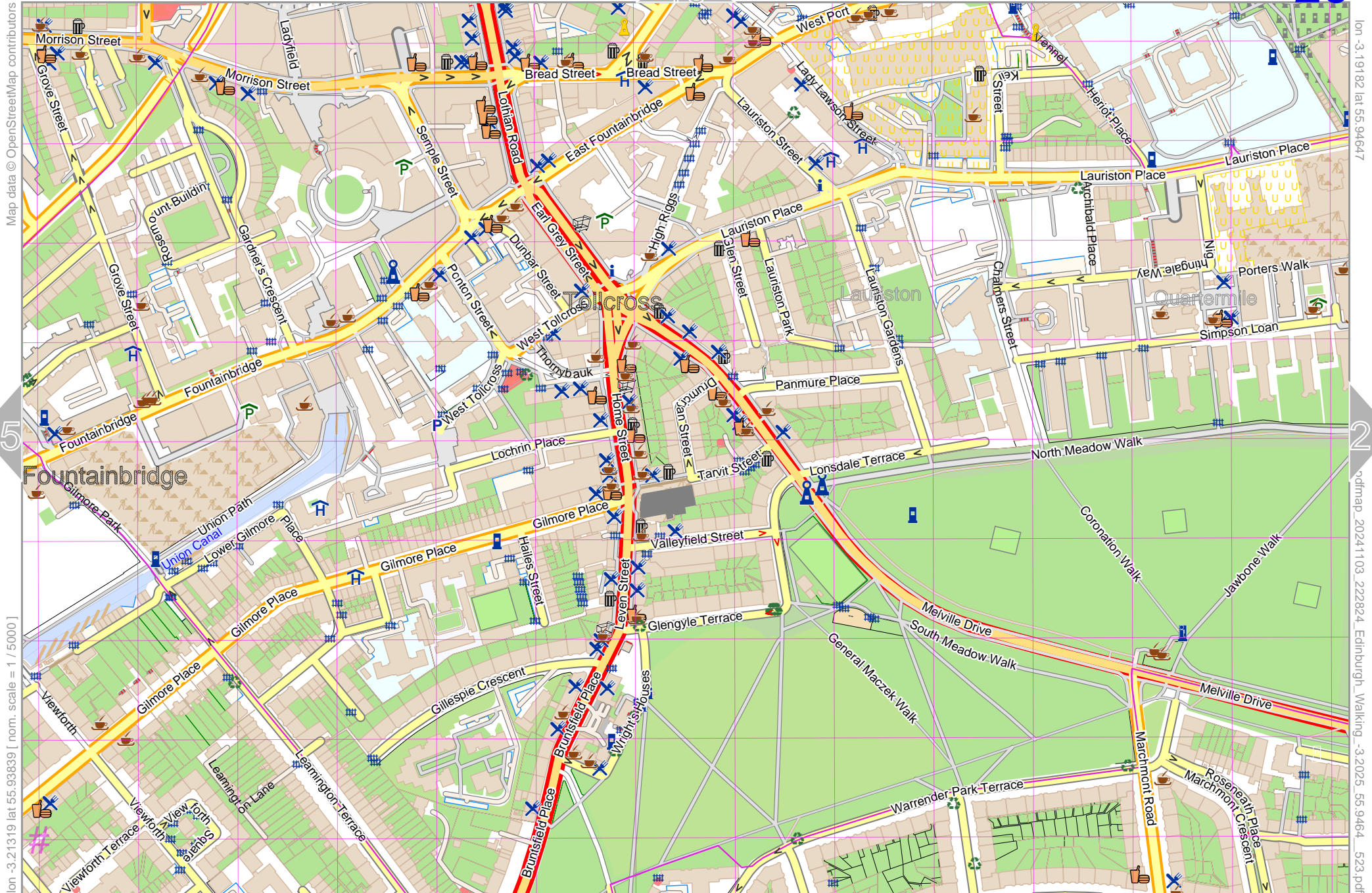
lon -3.21319 lat 55.94647

pdfmap, 20241103, 222824, Edinburgh, Walking, -3.2025, 55.9464, 523.pdf

# Edinburgh Walking

26

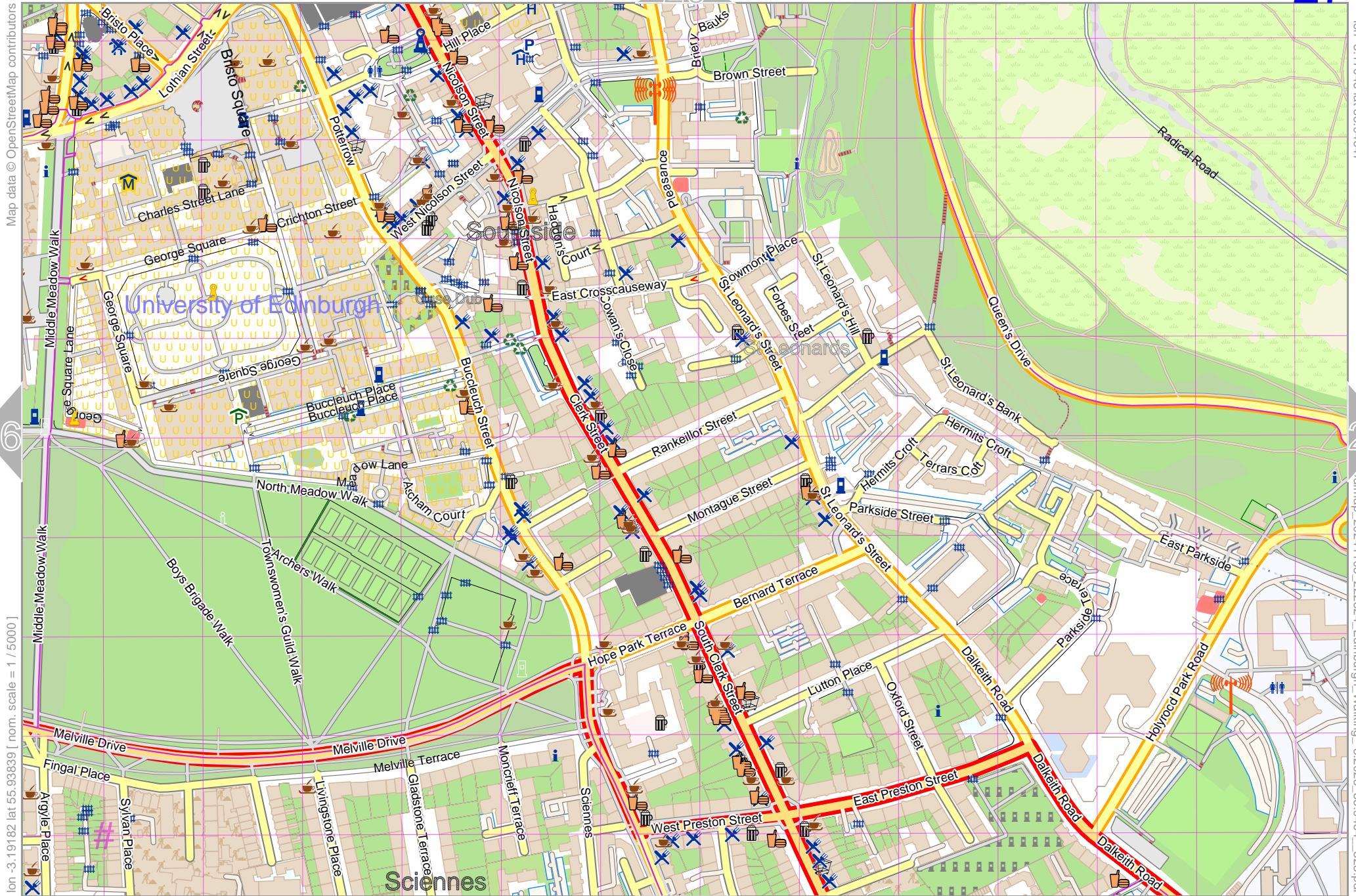
top



lon -3.21319 lat 55.93839 [ nom. scale = 1 / 5000 ]

# UTM: 30 U easting 486.70 km northing 6199.30 km  
UTM-Grid-width = 100m

lon -3.19182 lat 55.94647  
©dmrmap, 2024 1103\_222824\_Edinburgh\_Walking\_-3.2025\_55.9464\_523.pdf



Map data © OpenStreetMap contributors

lon -3.17046 lat 55.94647

lon -3.19182 lat 55.93839 [ nom. scale = 1 / 5000 ]

pdfmap\_20241103\_222824\_Edinburgh\_Walking\_-3.2025\_55.9464\_523.pdf

# UTM: 30 U easting 488.10 km northing 6199.30 km  
UTM-Grid-width = 100m

Map data © OpenStreetMap contributors

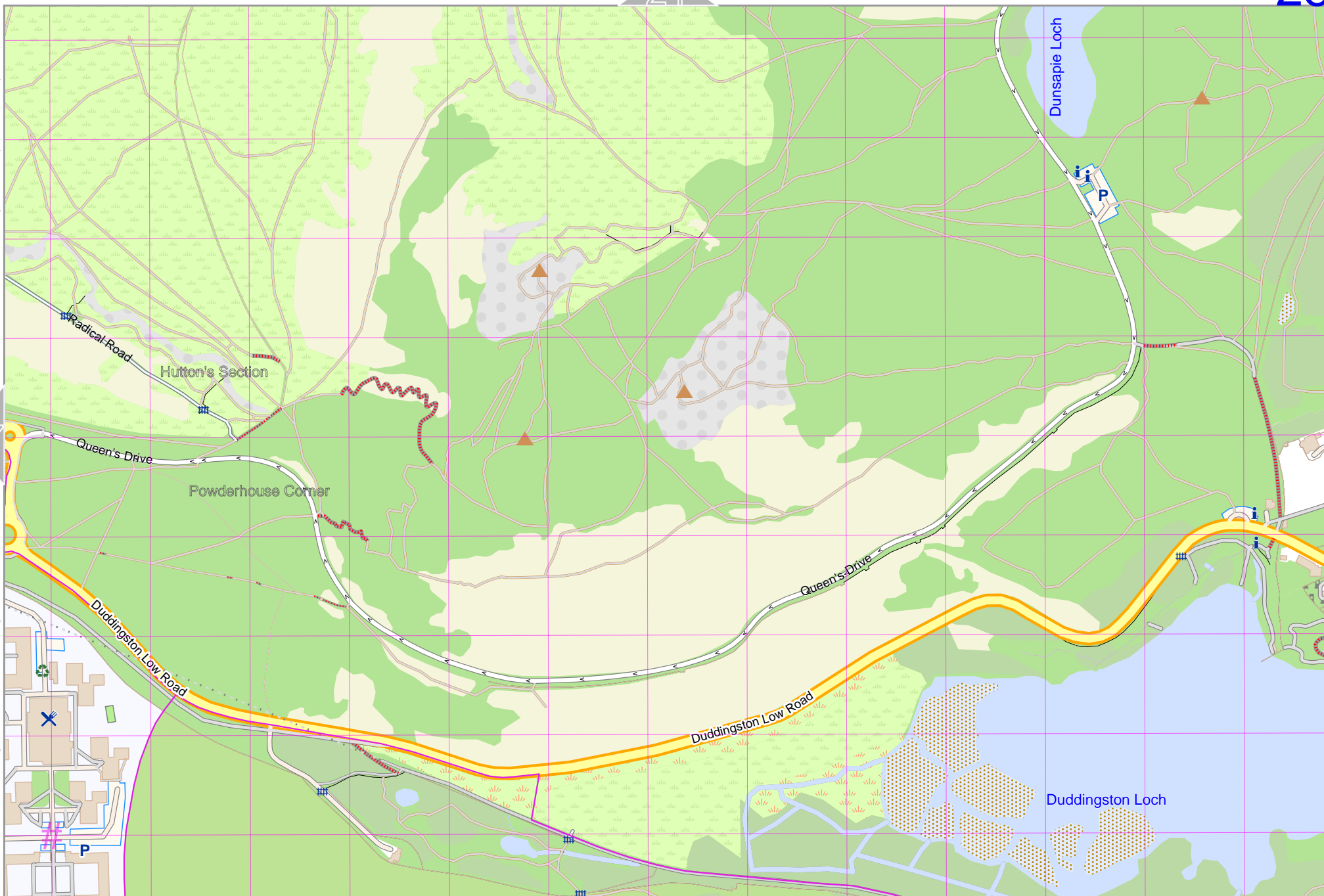
lon -3.14909 lat 55.94647

27

29

lon -3.17046 lat 55.93839 [ nom. scale = 1 / 5000 ]

pdfmap, 20241103, 222824, Edinburgh, Walking, -3.2025\_55.9464\_523.pdf

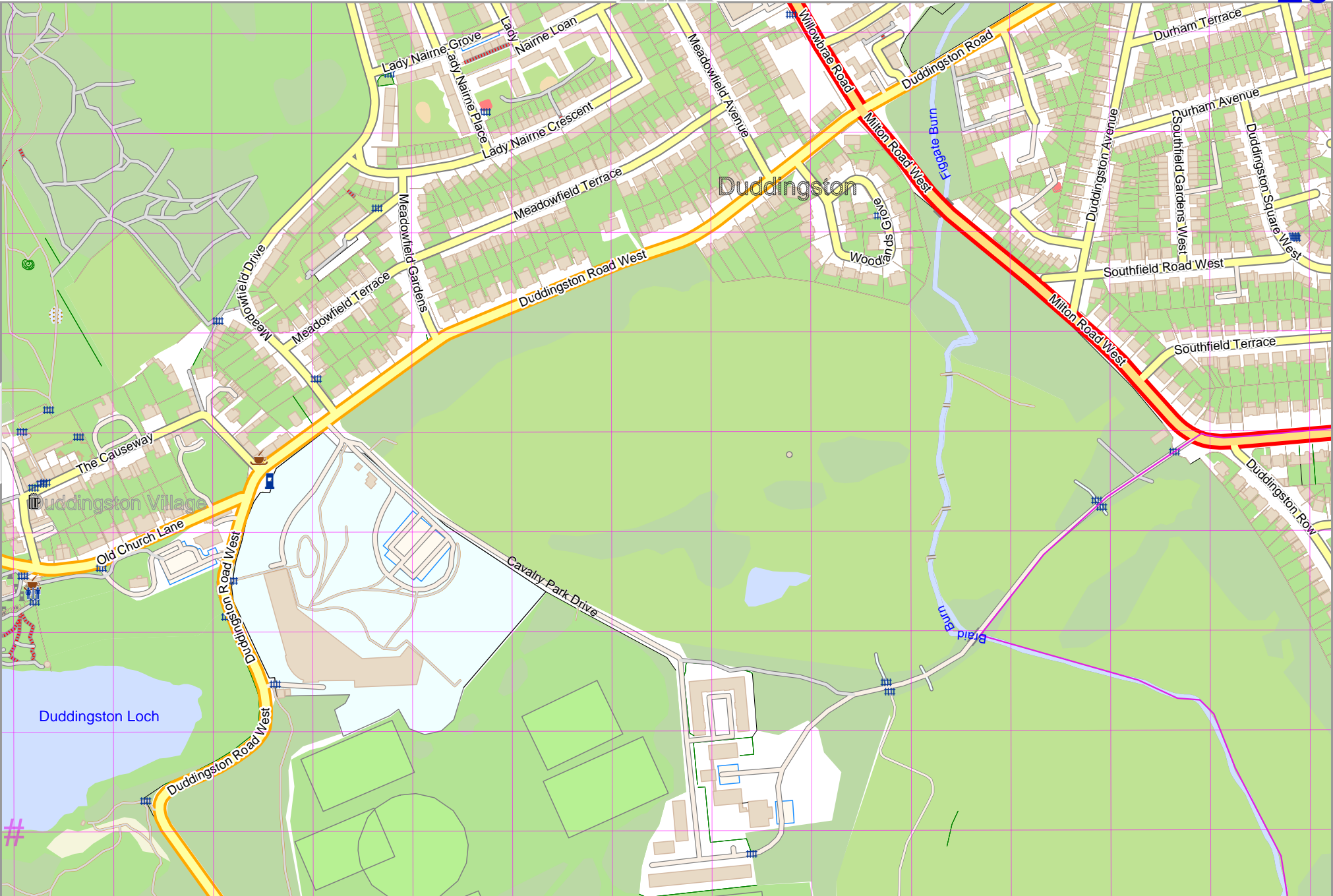


# UTM: 30 U easting 489.40 km northing 6199.30 km  
UTM-Grid-width = 100m

35

Map data © OpenStreetMap contributors

lon -3.14909 lat 55.93839 [ nom. scale = 1 / 5000 ]



# UTM: 30 U easting 490.70 km northing 6199.30 km  
UTM-Grid-width = 100m

lon -3.12772 lat 55.94647

pdfmap\_20241103\_222824\_Edinburgh\_Walking\_-3.2025\_55.9464\_523.pdf



# Edinburgh Walking

top

31

24

lon -3.23456 lat 55.93839

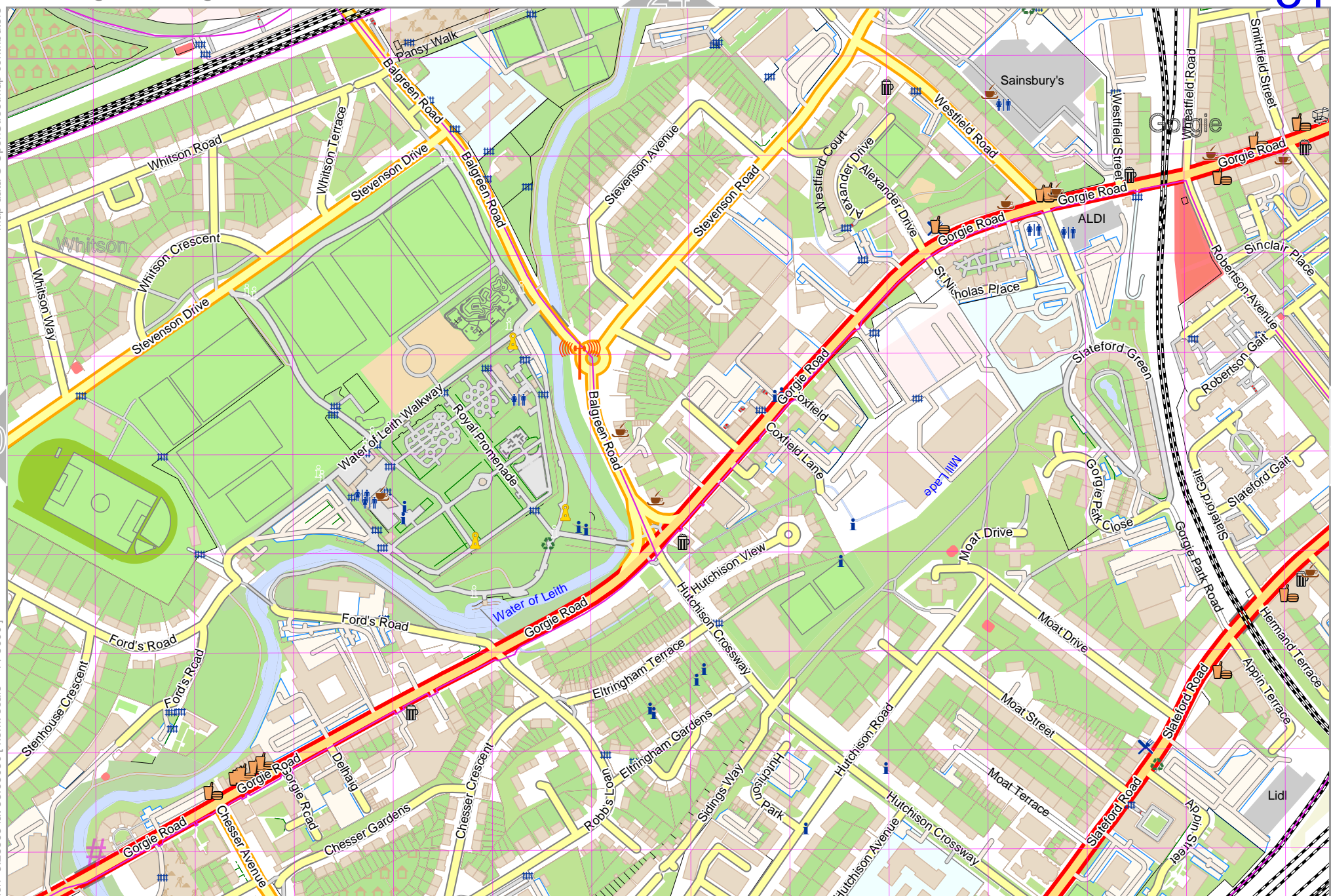
Map data © OpenStreetMap contributors

30

32

lon -3.25593 lat 55.93030 [ nom. scale = 1 / 5000 ]

©milmap, 2024 11:03, 222824, Edinburgh Walking, -3.2025\_55.9464\_523.pdf

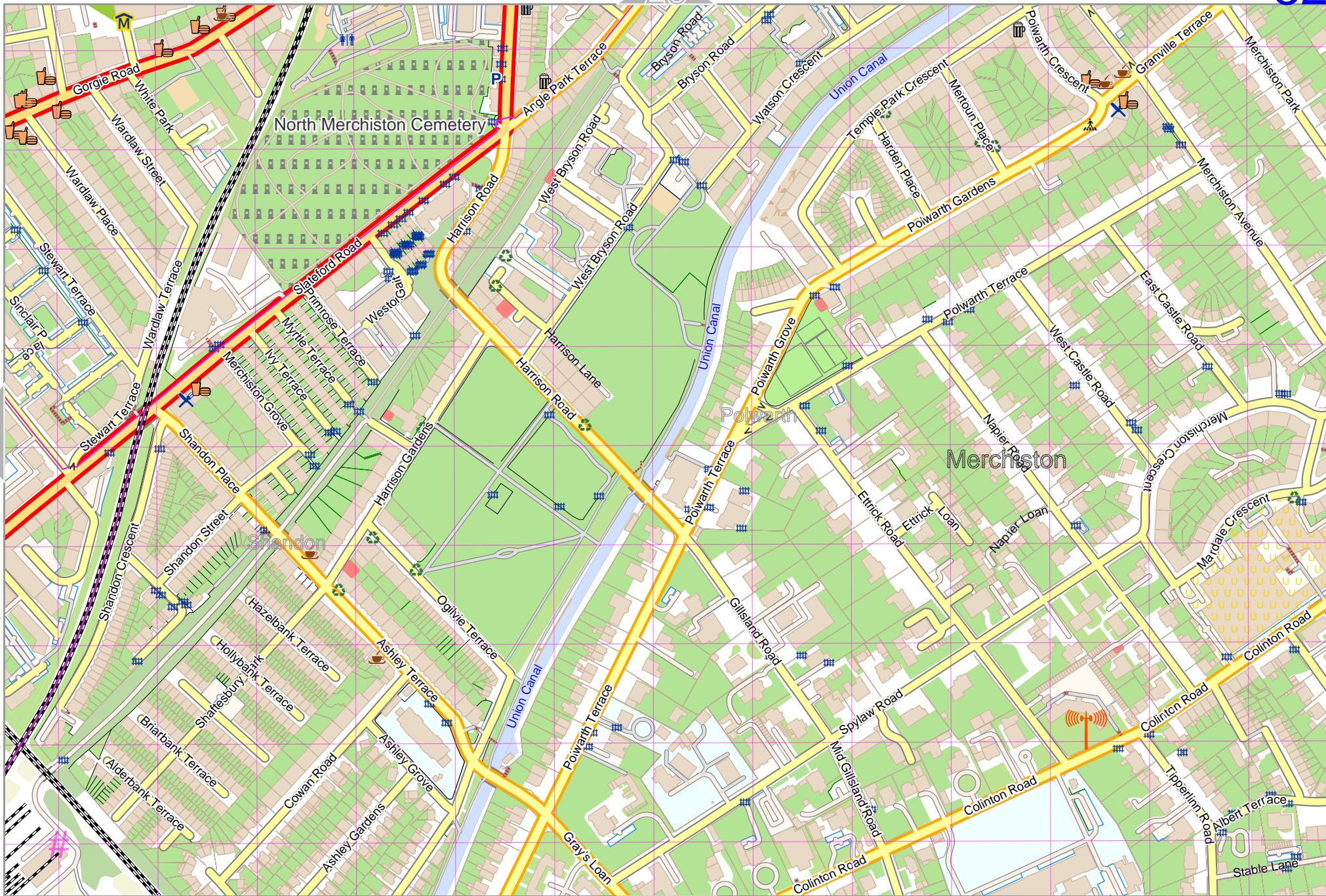


# UTM: 30 U easting 484.10 km northing 6198.40 km  
UTM-Grid-width = 100m

38

Map data © OpenStreetMap contributors

lon -3.21319 lat 55.93839



lon -3.23456 lat 55.93030 [ nom. scale = 1 / 5000 ]

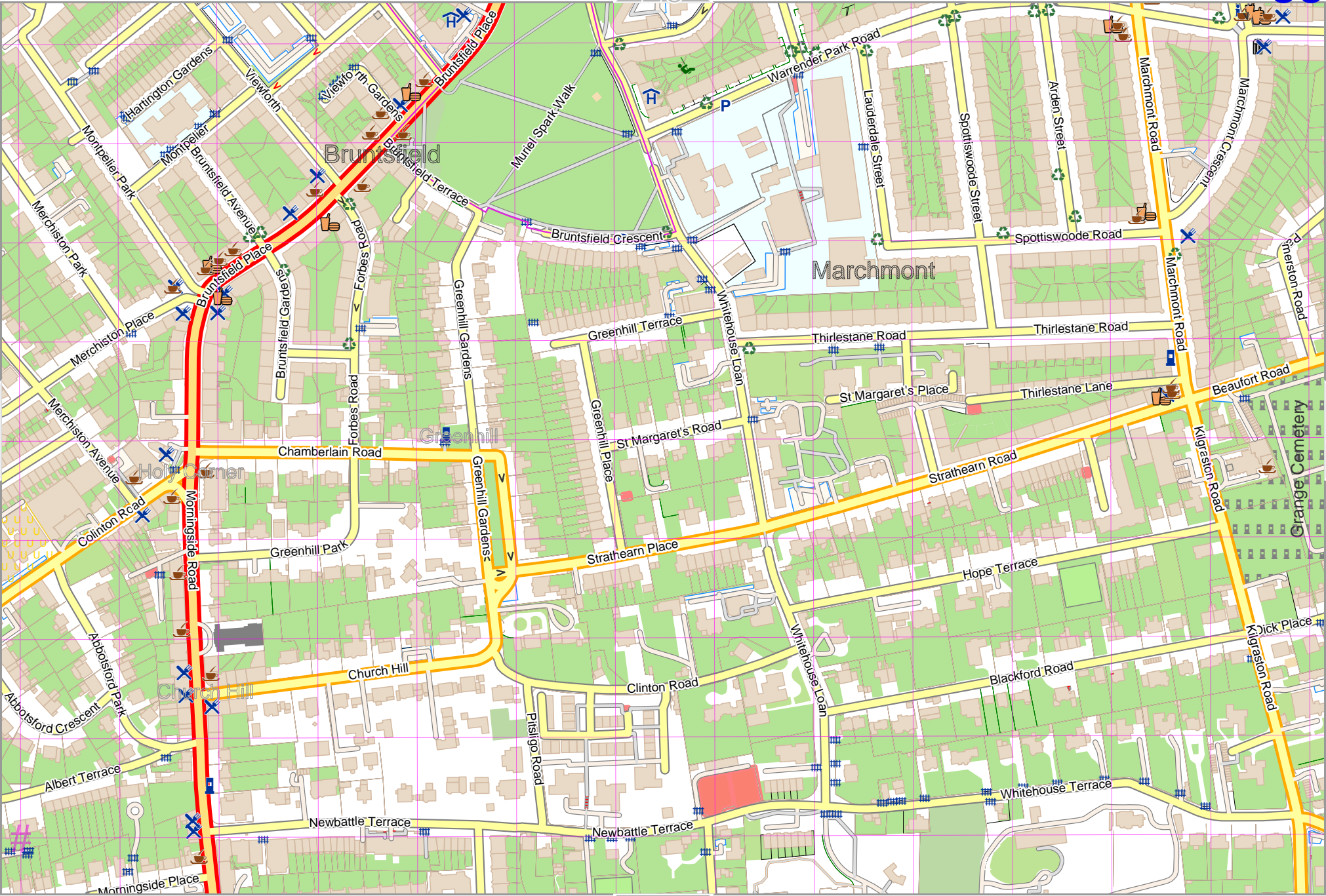
pdfmap, 2024 11 03, 222824, Edinburgh, Walking, -3.2025\_55.9464\_523.pdf

# UTM: 30 U easting 485.40 km northing 6198.40 km  
UTM-Grid-width = 100m



Map data © OpenStreetMap contributors

lon -3.21319 lat 55.93030 [ nom. scale = 1 / 5000 ]



# UTM: 30 U easting 486.70 km northing 6198.40 km  
 UTM-Grid-width = 100m

lon -3.19182 lat 55.93839

pdfmap, 20241103, 222824, Edinburgh Walking, -3.2025\_55.9464\_523.pdf

32

34

26

40

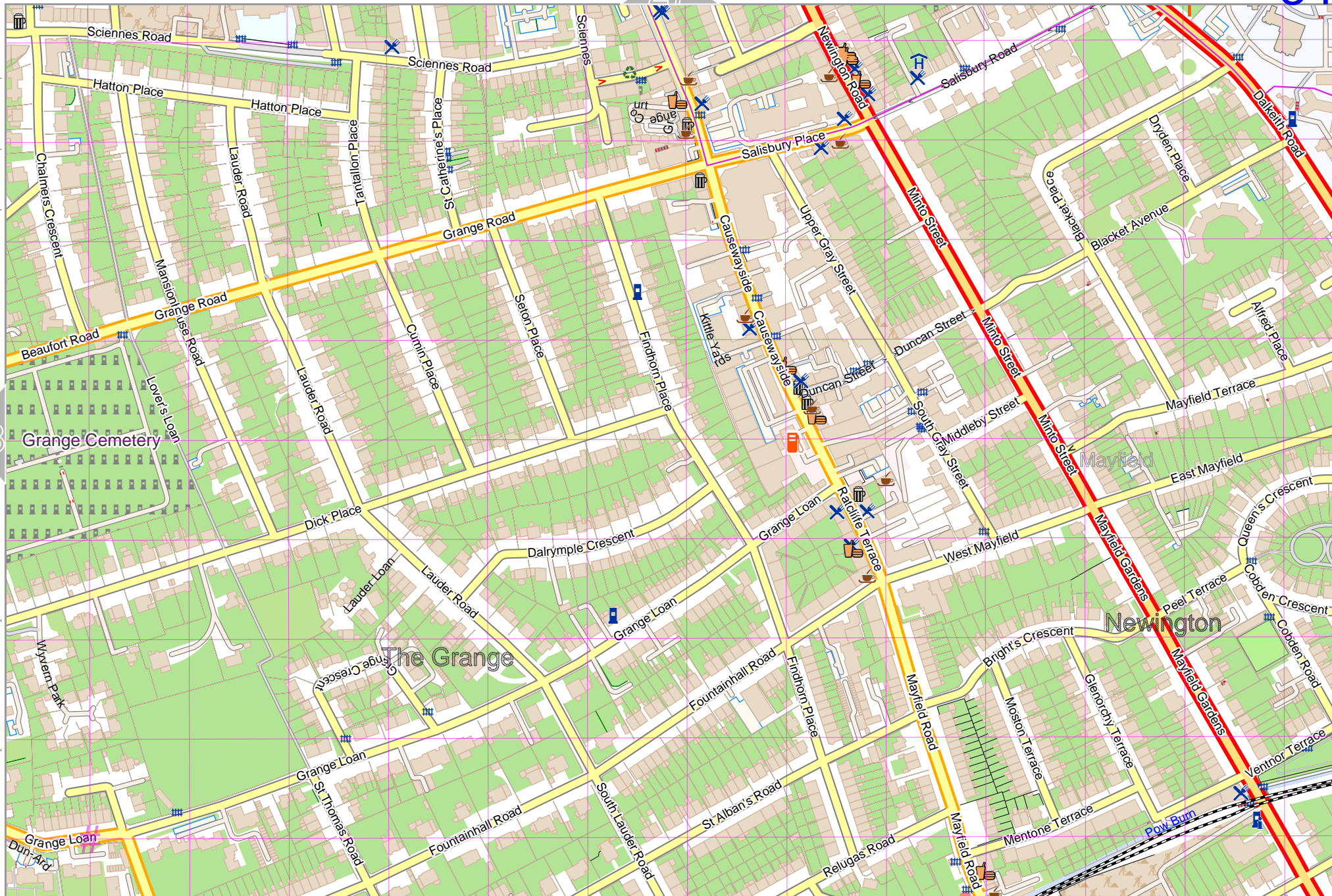
# Edinburgh Walking

34

lon -3.17046 lat 55.93839

Map data © OpenStreetMap contributors

lon -3.19182 lat 55.93030 [ nom. scale = 1 / 5000 ]



35

pdfmap, 20241103, 222824, Edinburgh, Walking, -3.2025, 55.9464, 523.pdf

# UTM: 30 U easting 488.10 km northing 6198.40 km  
UTM-Grid-width = 100m

41

Map data © OpenStreetMap contributors

lon -3.14909 lat 55.93839

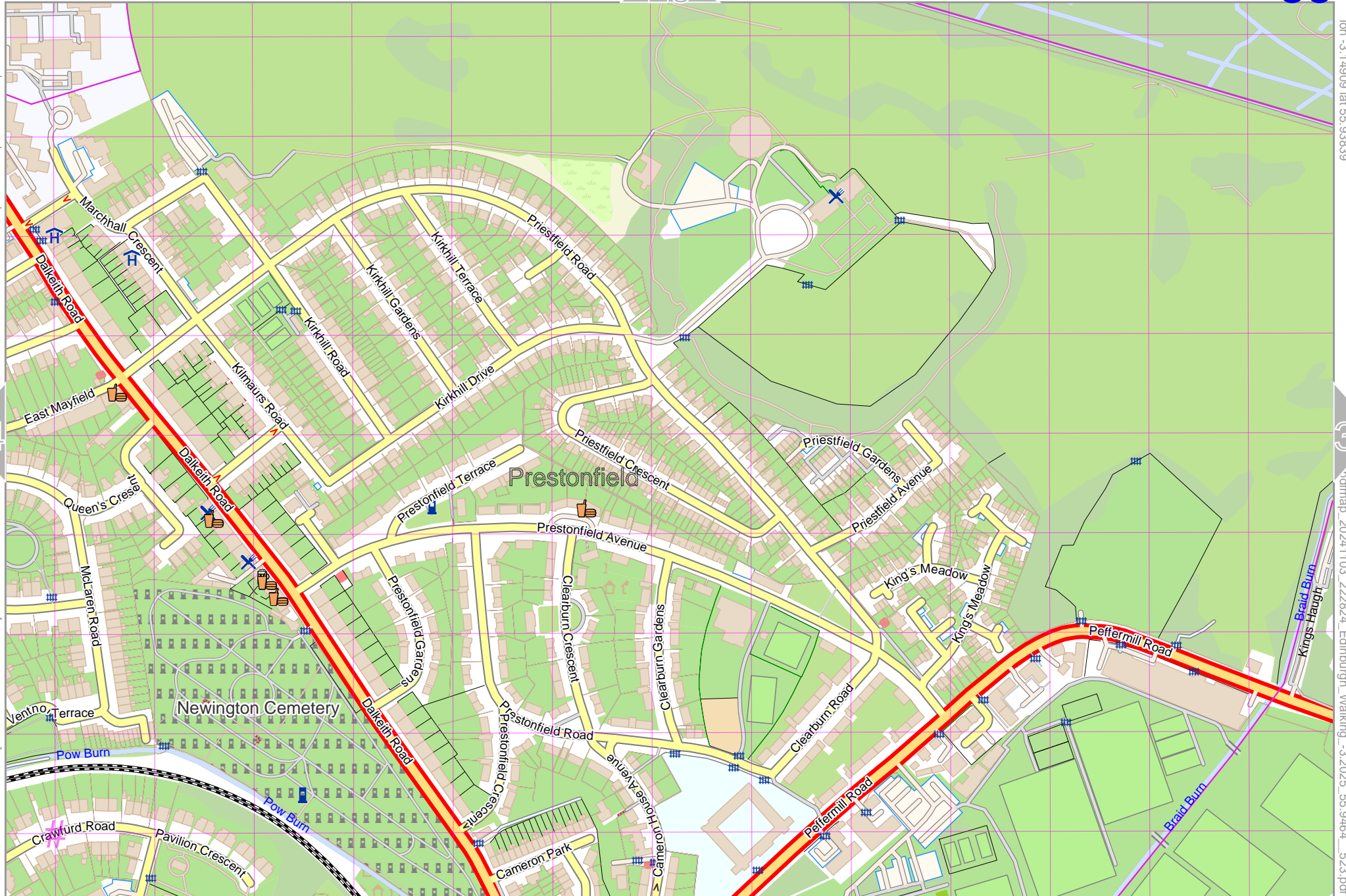
34

36

lon -3.17046 lat 55.93030 [ nom. scale = 1 / 5000 ]

pdfmap, 20241103, 222824, Edinburgh, Walking, -3.2025\_55.9464\_523.pdf

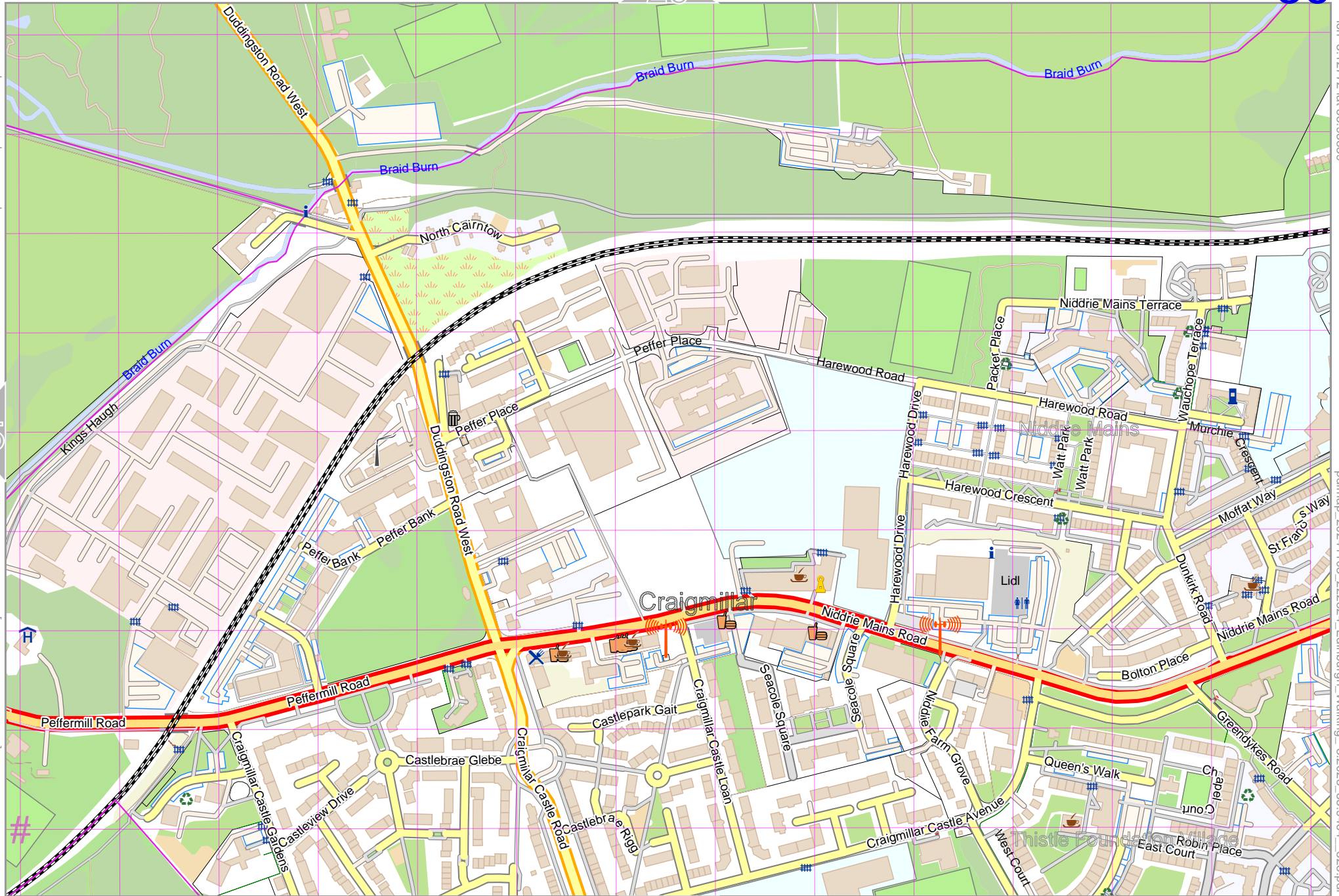
# UTM: 30 U easting 489.40 km northing 6198.40 km  
UTM-Grid-width = 100m



42

Map data © OpenStreetMap contributors

lon -3.12772 lat 55.93839



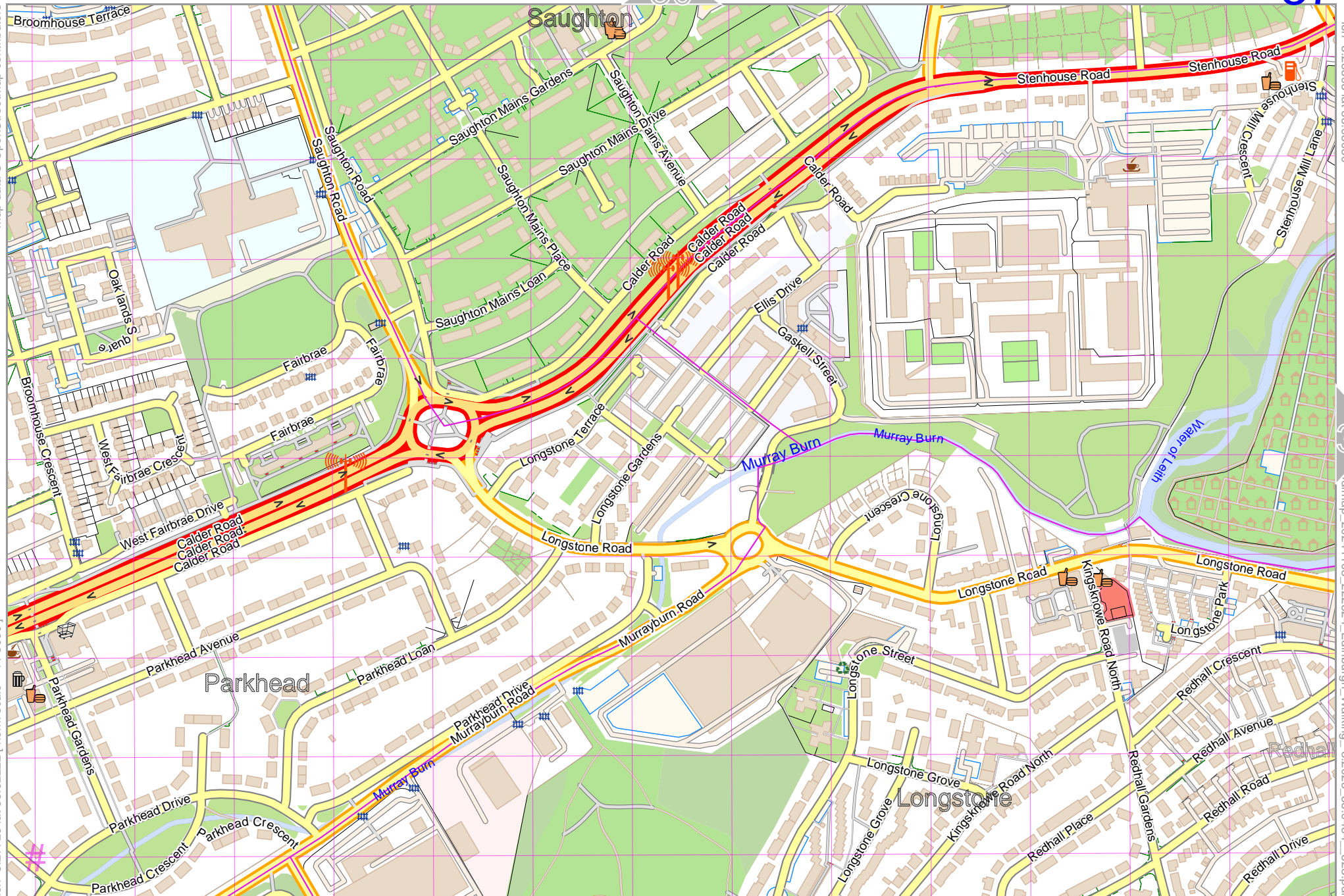
lon -3.14909 lat 55.93030 [ nom. scale = 1 / 5000 ]

pdfmap\_20241103\_222824\_Edinburgh\_Walking\_-3.2025\_55.9464\_523.pdf

# UTM: 30 U easting 490.70 km northing 6198.40 km  
UTM-Grid-width = 100m

Map data © OpenStreetMap contributors

lon -3.27729 lat 55.92222 [ nom. scale = 1 / 5000 ]



lon -3.25593 lat 55.93030

©dmrmap, 2024 11:03, 222824, Edinburgh Walking - 3.2025\_55.9464\_523.pdf

# UTM: 30 U easting 482.70 km northing 6197.50 km  
UTM-Grid-width = 100m

Map data © OpenStreetMap contributors

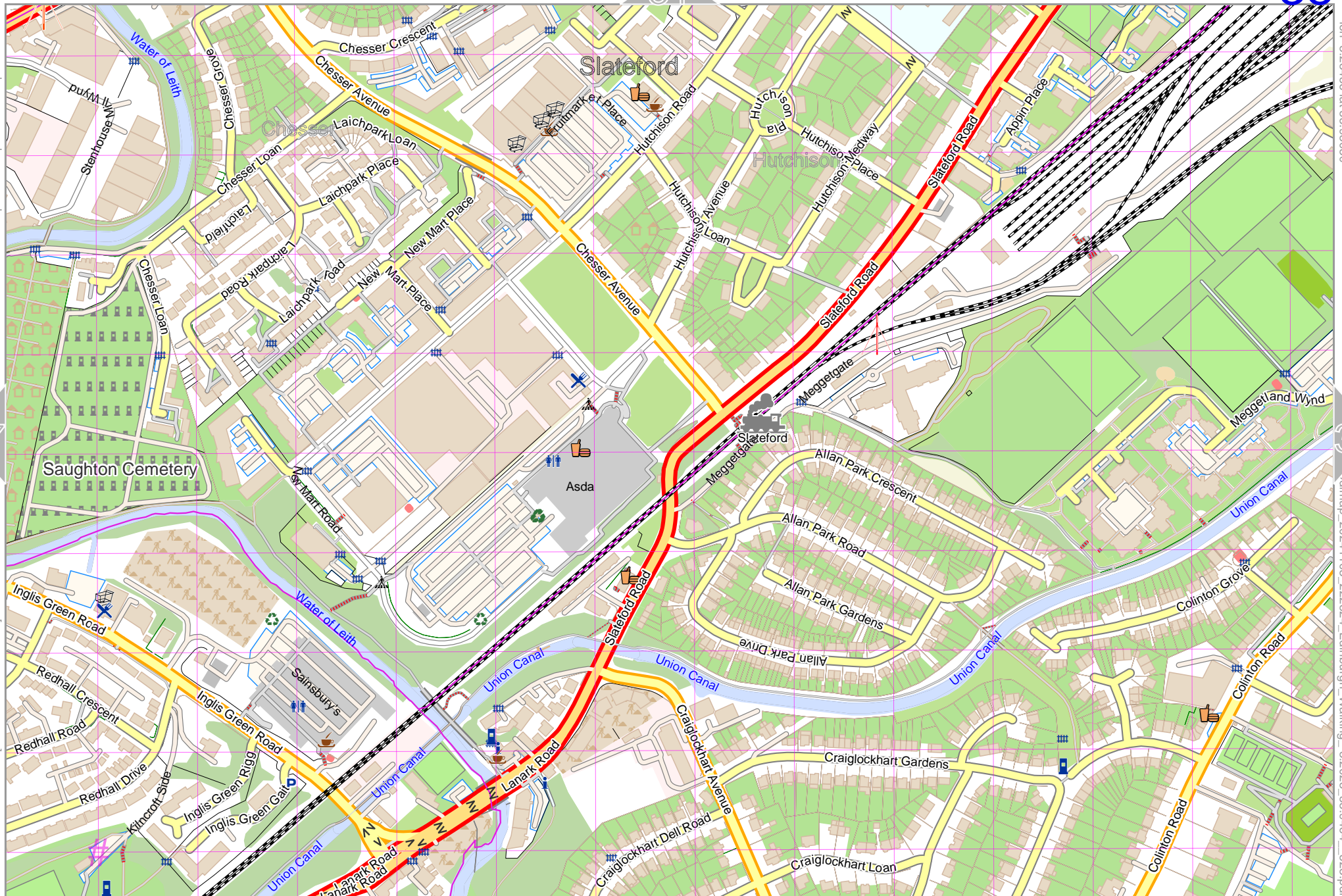
lon -3.23456 lat 55.93030

37

39

lon -3.25593 lat 55.92222 [ nom. scale = 1 / 5000 ]

©dmrmap, 2024 11:03, 222824, Edinburgh - Walking - -3.2025\_55.9464\_523.pdf



# UTM: 30 U easting 484.10 km northing 6197.50 km  
 UTM-Grid-width = 100m

Map data © OpenStreetMap contributors

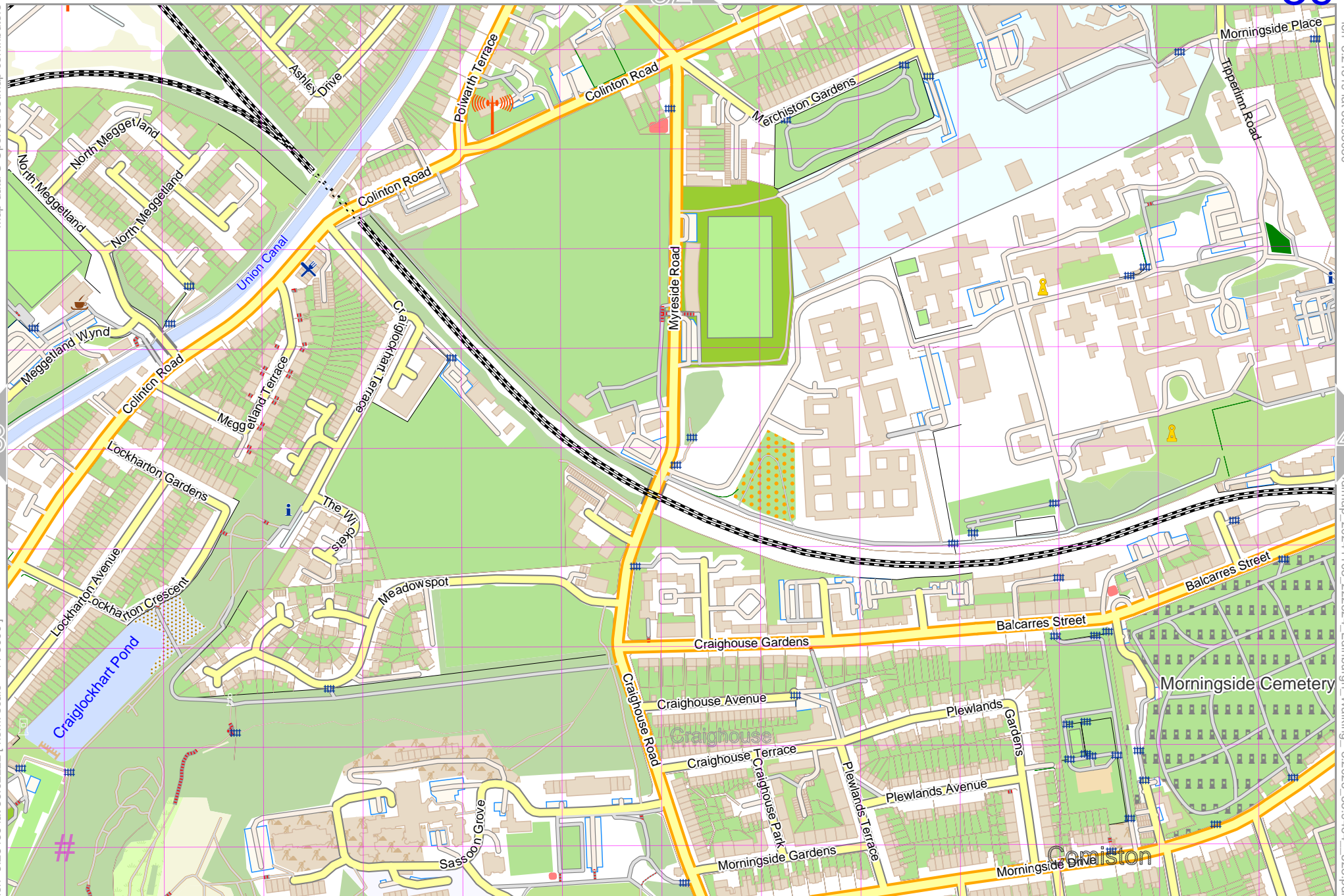
lon -3.21319 lat 55.93030

38

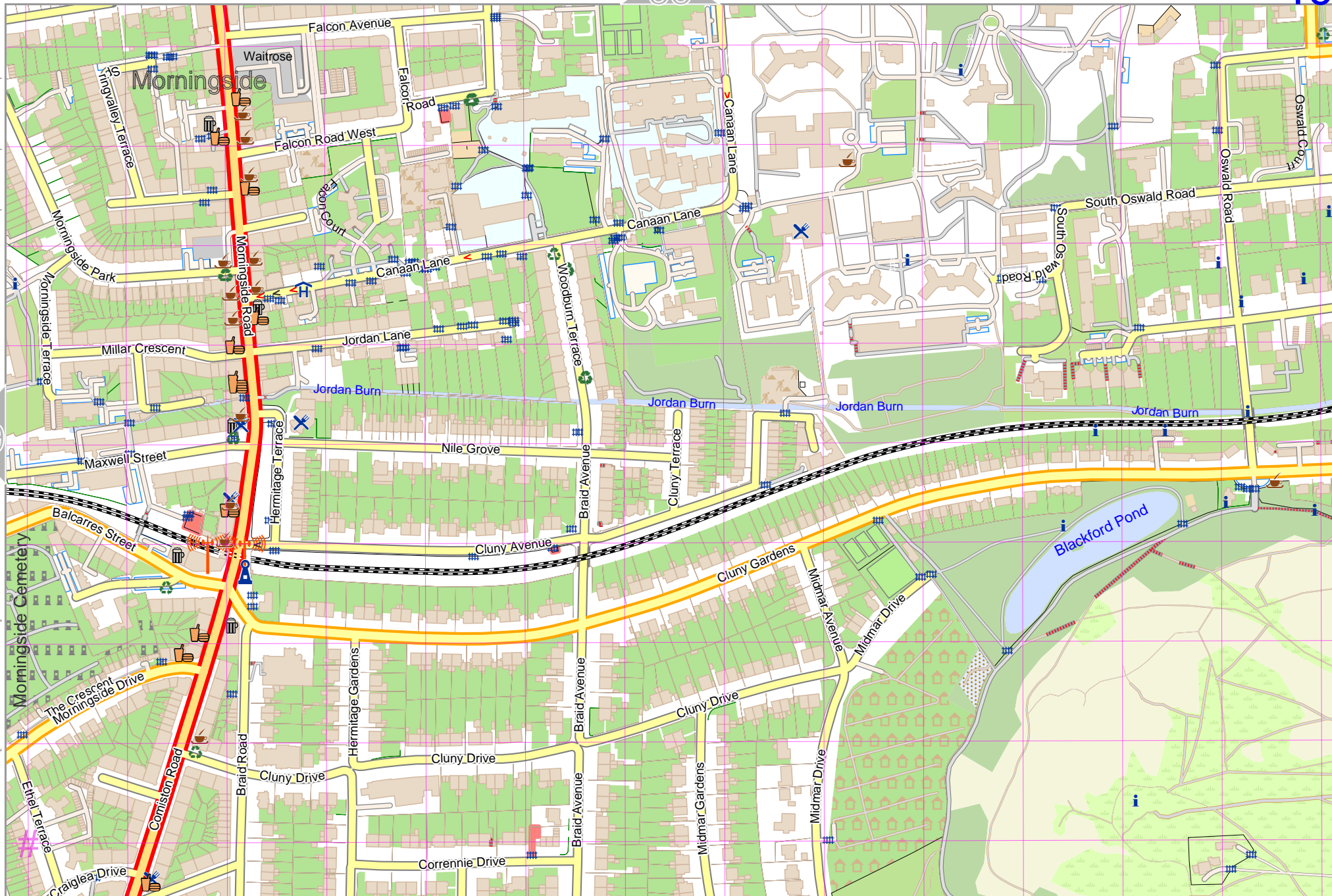
40

lon -3.23456 lat 55.92222 [ nom. scale = 1 / 5000 ]

©milmap, 2024 1103, 222824, Edinburgh, Walking, -3.2025\_55.9464\_523.pdf

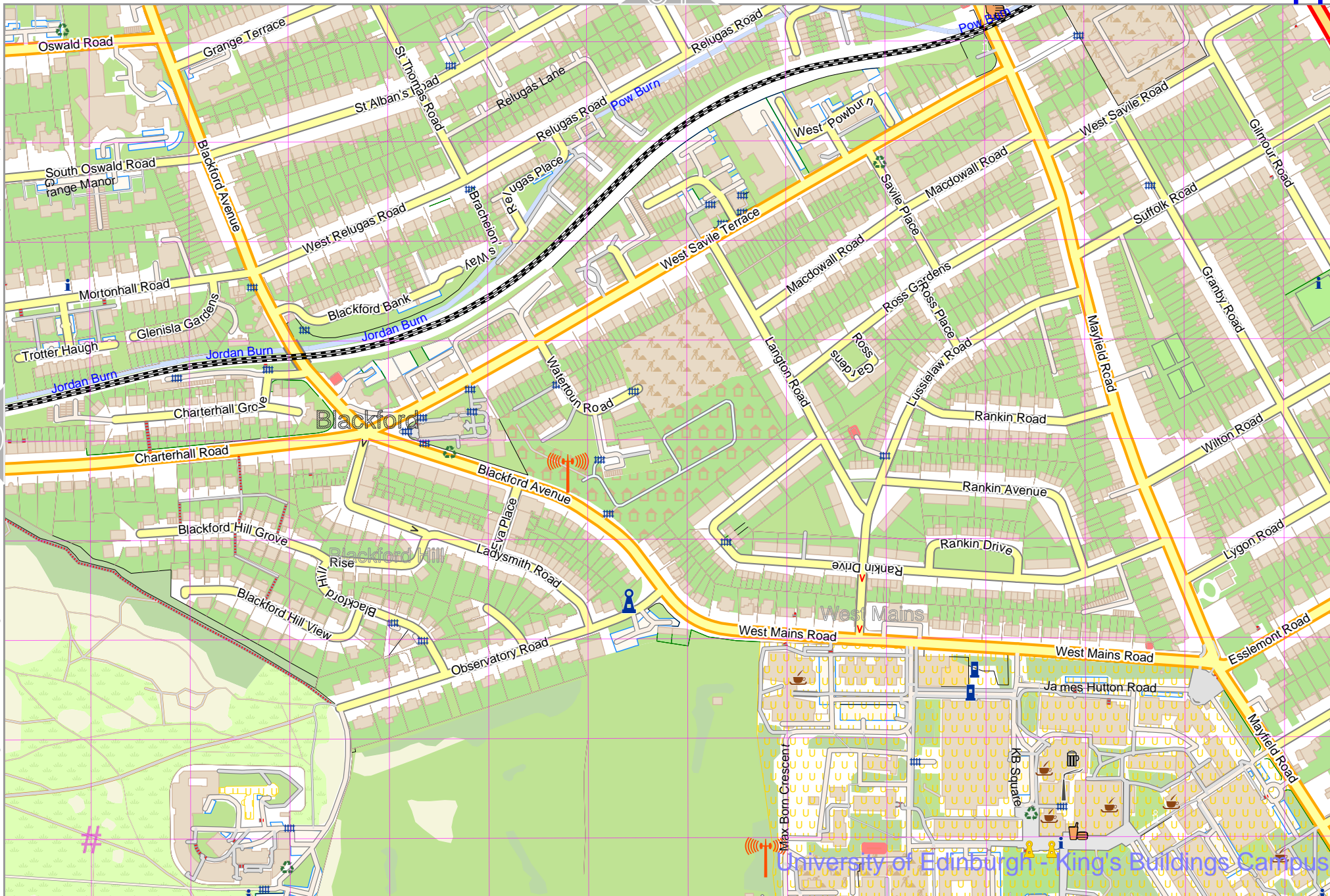


# UTM: 30 U easting 485.40 km northing 6197.50 km  
 UTM-Grid-width = 100m



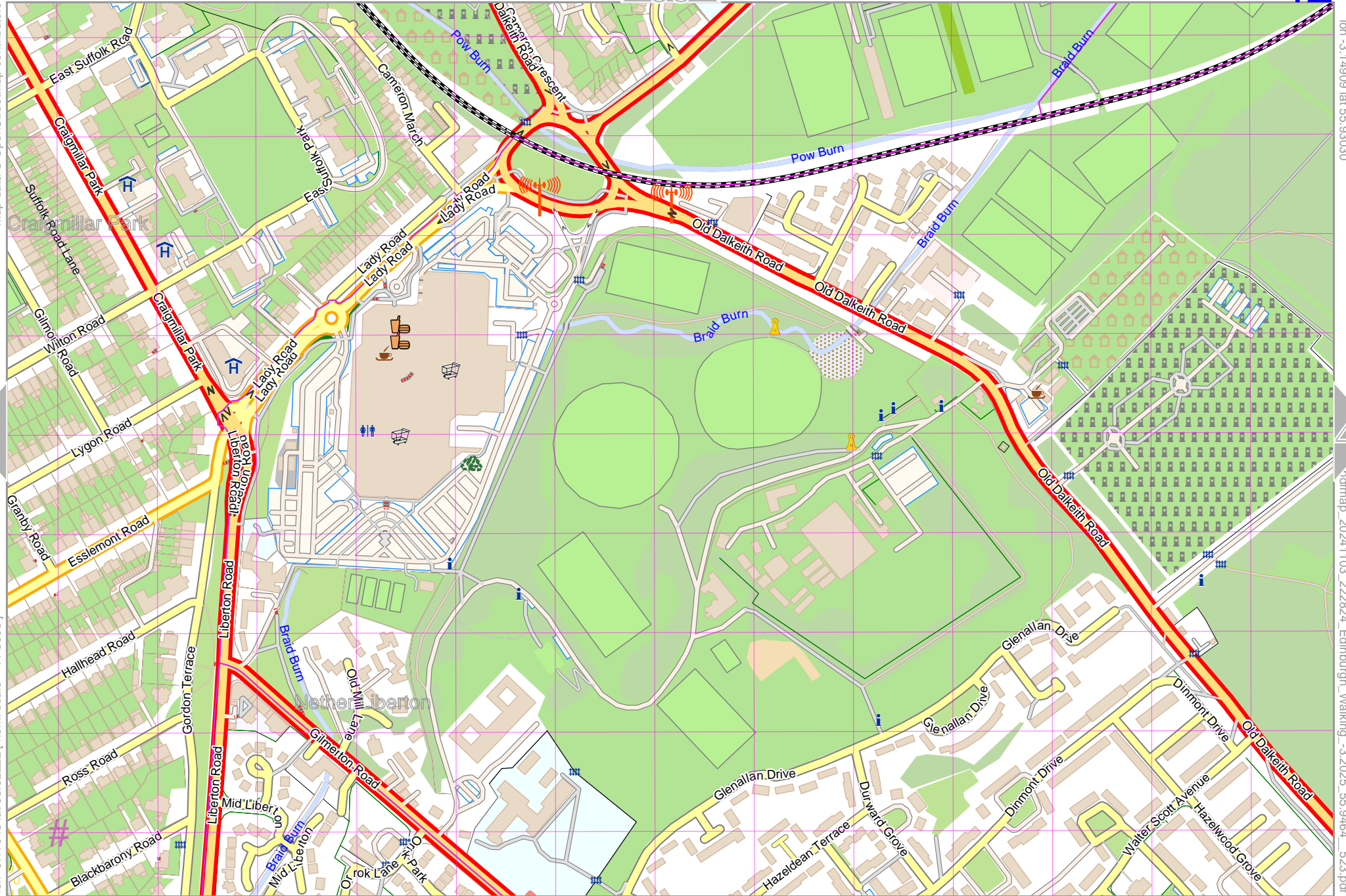
# UTM: 30 U easting 486.70 km northing 6197.50 km  
 UTM-Grid-width = 100m





Map data © OpenStreetMap contributors

lon -3.14909 lat 55.93030



lon -3.17046 lat 55.92222 [ nom. scale = 1 / 5000 ]

pdfmap, 20241103, 222824, Edinburgh Walking, -3.2025\_55.9464\_523.pdf

# UTM: 30 U easting 489.40 km northing 6197.50 km  
UTM-Grid-width = 100m

Map data © OpenStreetMap contributors

lon -3.12772 lat 55.93030

42

lon -3.14909 lat 55.92222 [ nom. scale = 1 / 5000 ]

pdfmap, 20241103, 222624, Edinburgh Walking, -3.2025\_55.9464\_523.pdf

# UTM: 30 U easting 490.70 km northing 6197.50 km  
UTM-Grid-width = 100m

