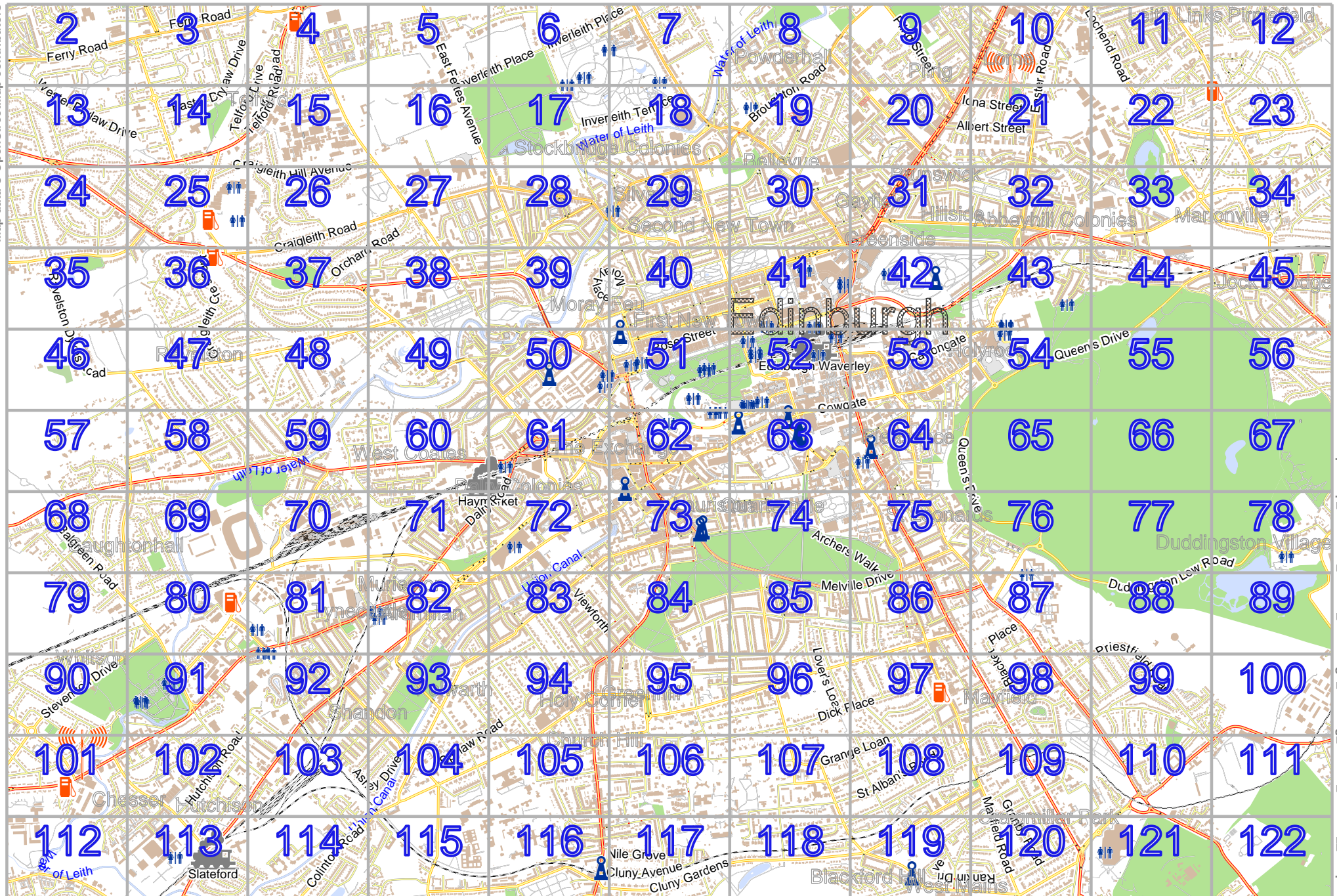


Edinburgh Walking

lon -3.14452 lat 55.96865

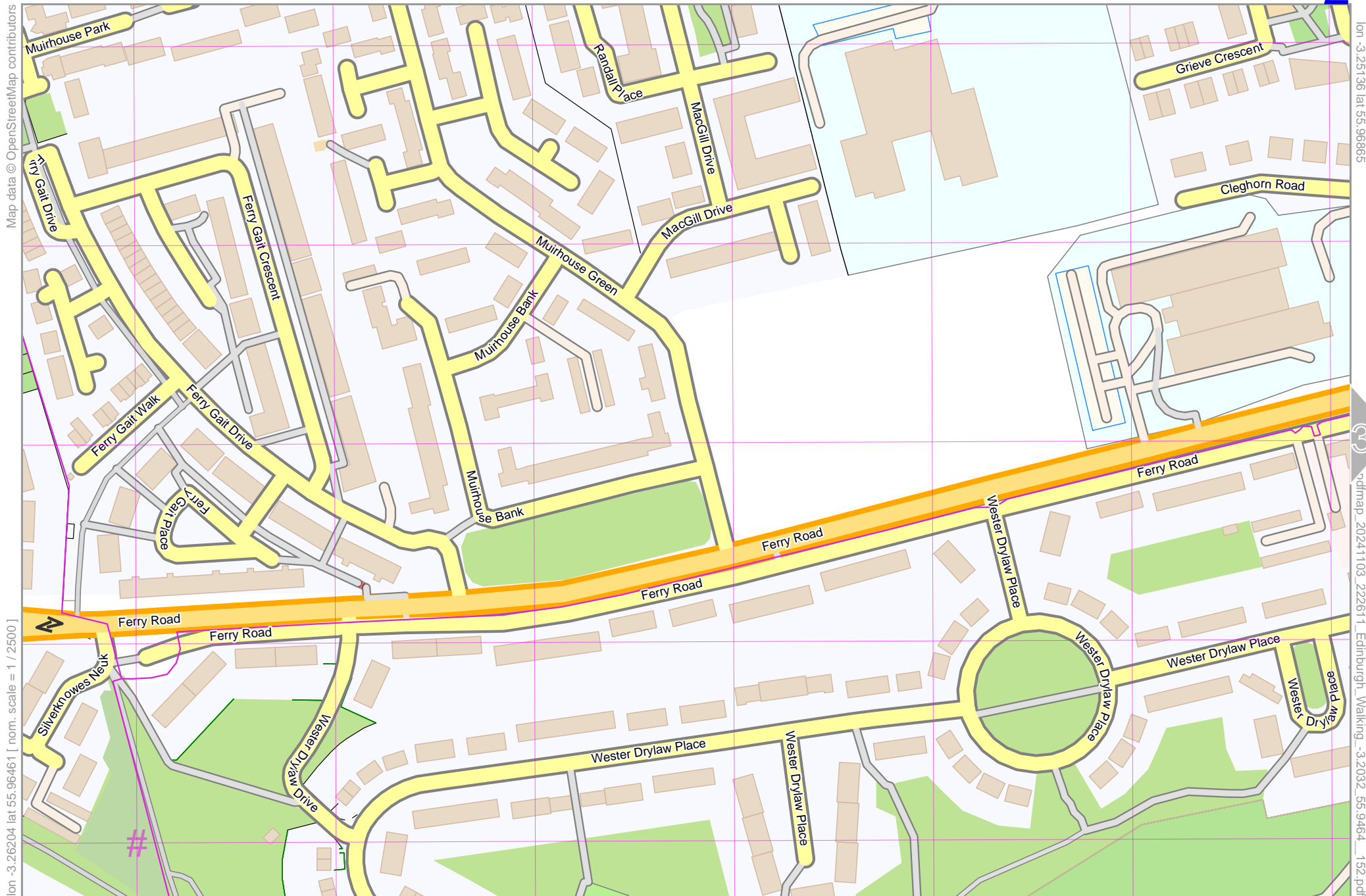
Map data © OpenStreetMap contributors



pdfmap_20241103_222611_Edinburgh_Walking_-3.2032_55.9464_-152.pdf

lon -3.26204 lat 55.92419
[nom. scale = 1 / 27500]

Edinburgh Walking



lon -3.26204 lat 55.96461 [nom. scale = 1 / 2500]

lon -3.25136 lat 55.96865

pdfmap, 20241103, 222611_Edinburgh_Walking, -3.2032, 55.9464, 152.pdf

UTM: 30 U easting 483.70 km northing 6202.20 km
UTM-Grid-width = 100m

Edinburgh Walking

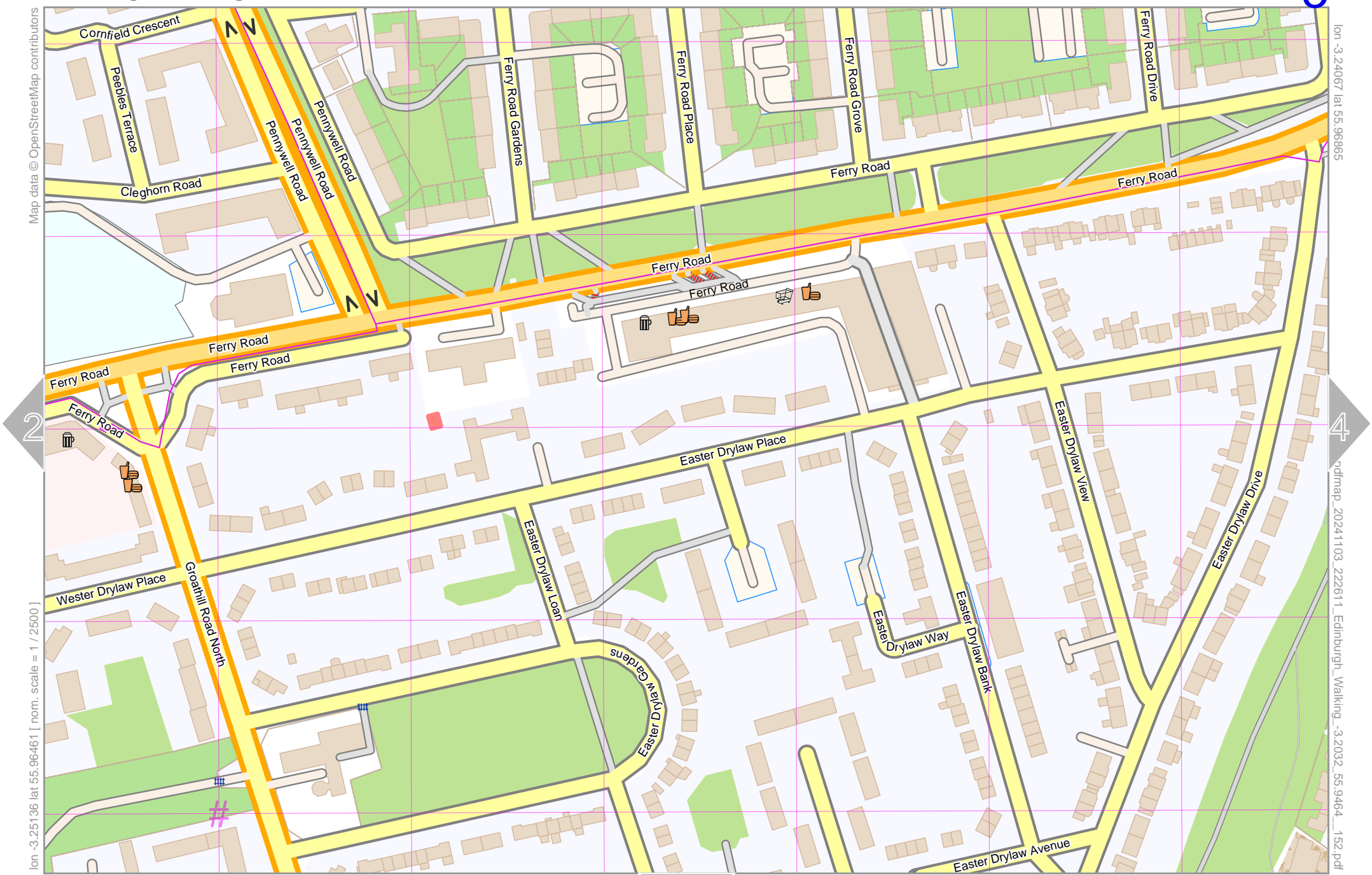
Map data © OpenStreetMap contributors

lon -3.24067 lat 55.96865

lon -3.25136 lat 55.96461 [nom. scale = 1 / 2500]

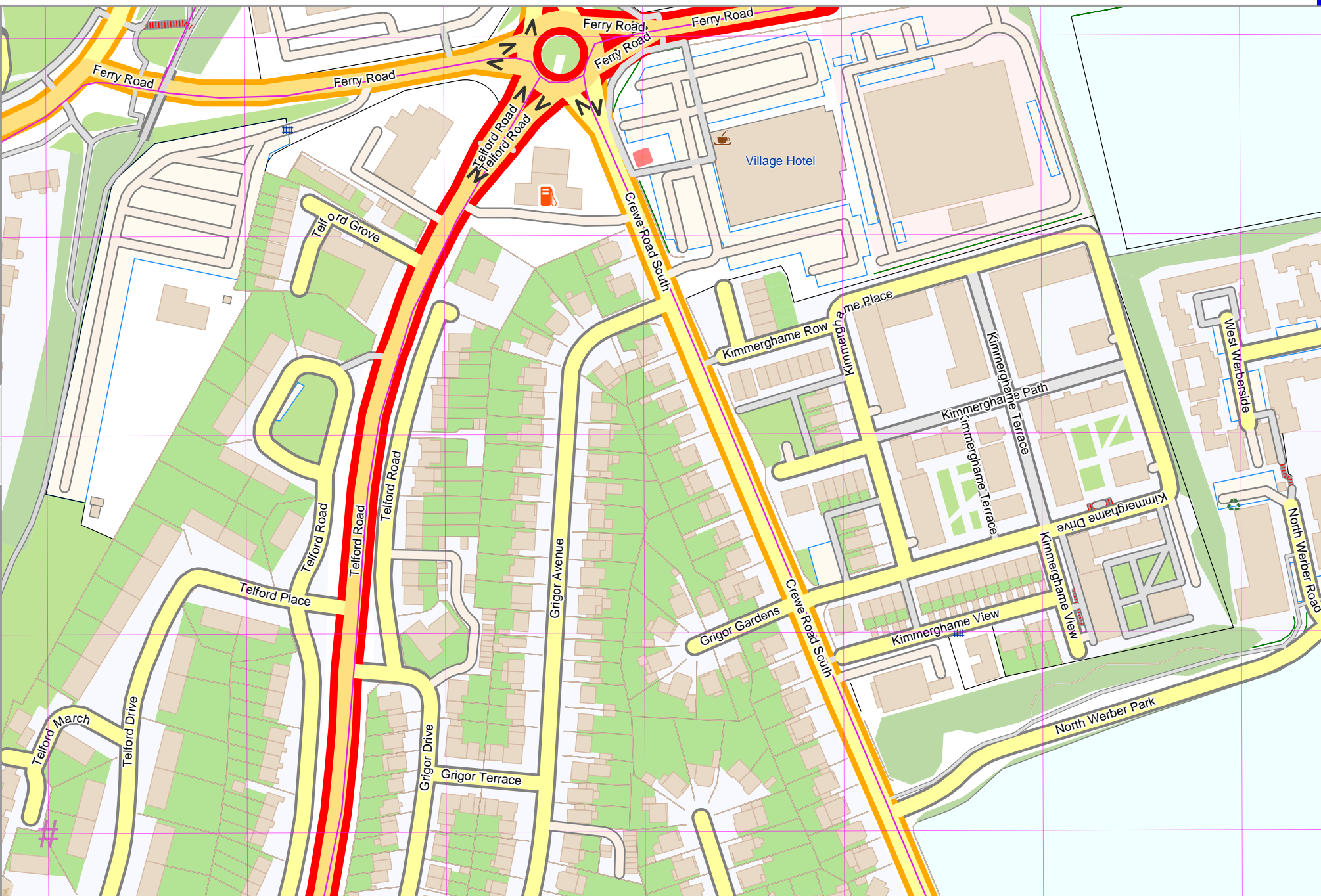
pdfmap, 20241103, 222611, Edinburgh, Walking, -3.2032, 55.9464, 152.pdf

UTM: 30 U easting 484.40 km northing 6202.20 km
UTM-Grid-width = 100m



Map data © OpenStreetMap contributors

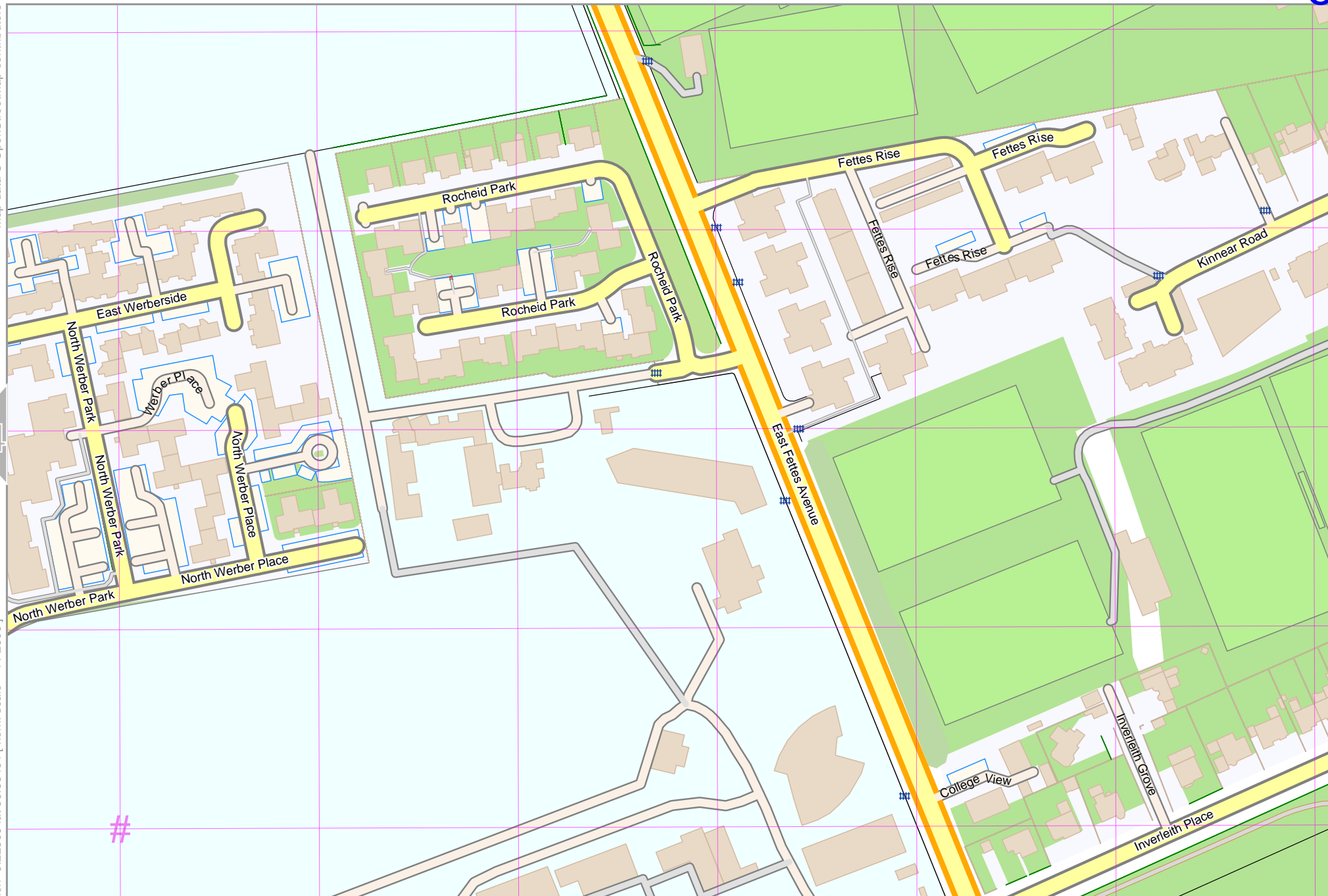
lon -3.24067 lat 55.96461 [nom. scale = 1 / 2500]



UTM: 30 U easting 485.00 km northing 6202.20 km
UTM-Grid-width = 100m

lon -3.22999 lat 55.96865

pdfmap, 20241103, 222611_Edinburgh_Walking_-3.2032_55.9464_152.pdf



4

16



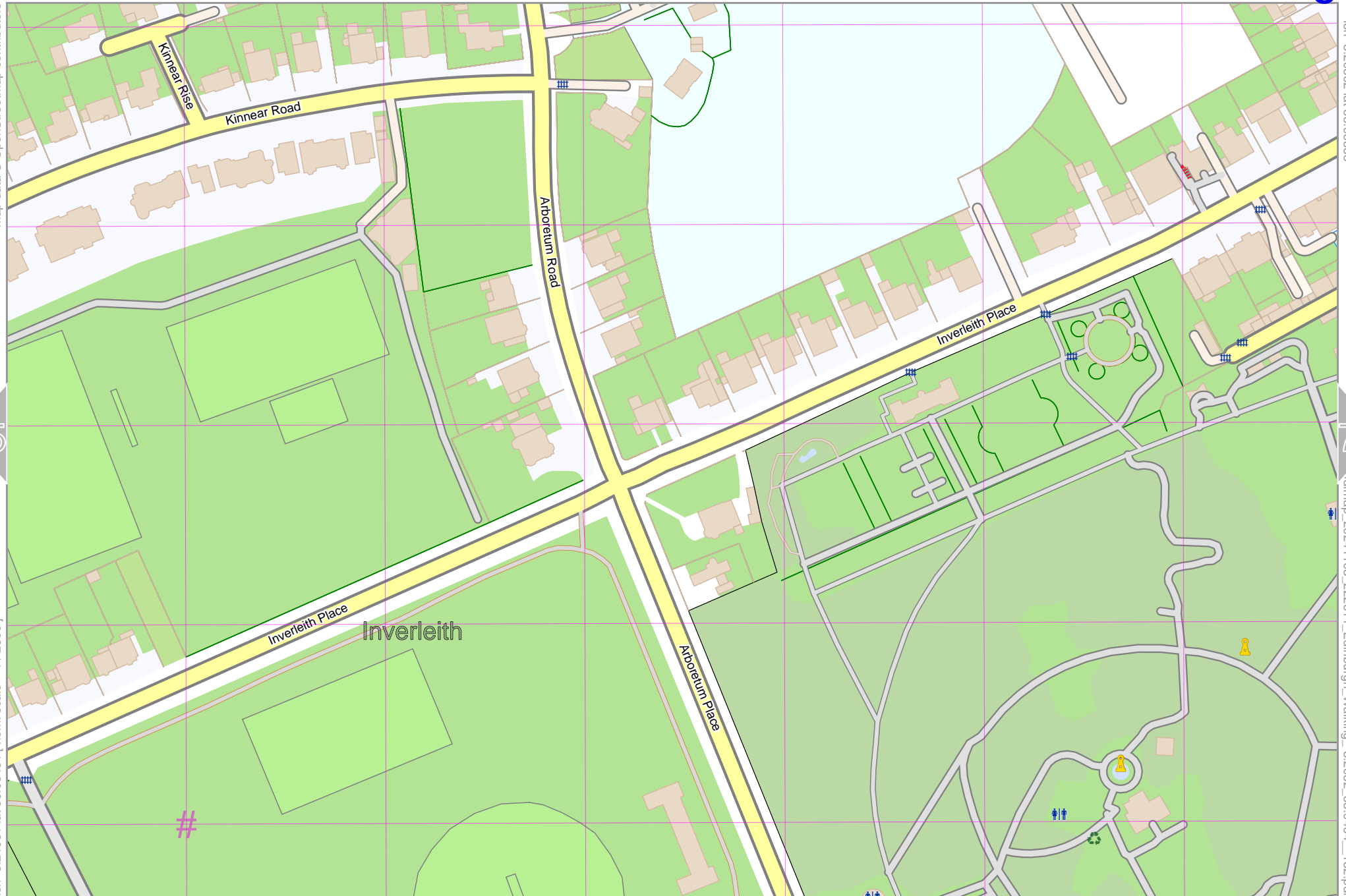
Map data © OpenStreetMap contributors

lon -3.20862 lat 55.96865

lon -3.21931 lat 55.96461 [nom. scale = 1 / 2500]

pdfmap_20241103_222611_Edinburgh_Walking_-3.2032_55.9464_152.pdf

UTM: 30 U easting 486.40 km northing 6202.20 km
UTM-Grid-width = 100m



Edinburgh Walking



Map data © OpenStreetMap contributors

lon -3.20862 lat 55.96461 [nom. scale = 1 / 2500]

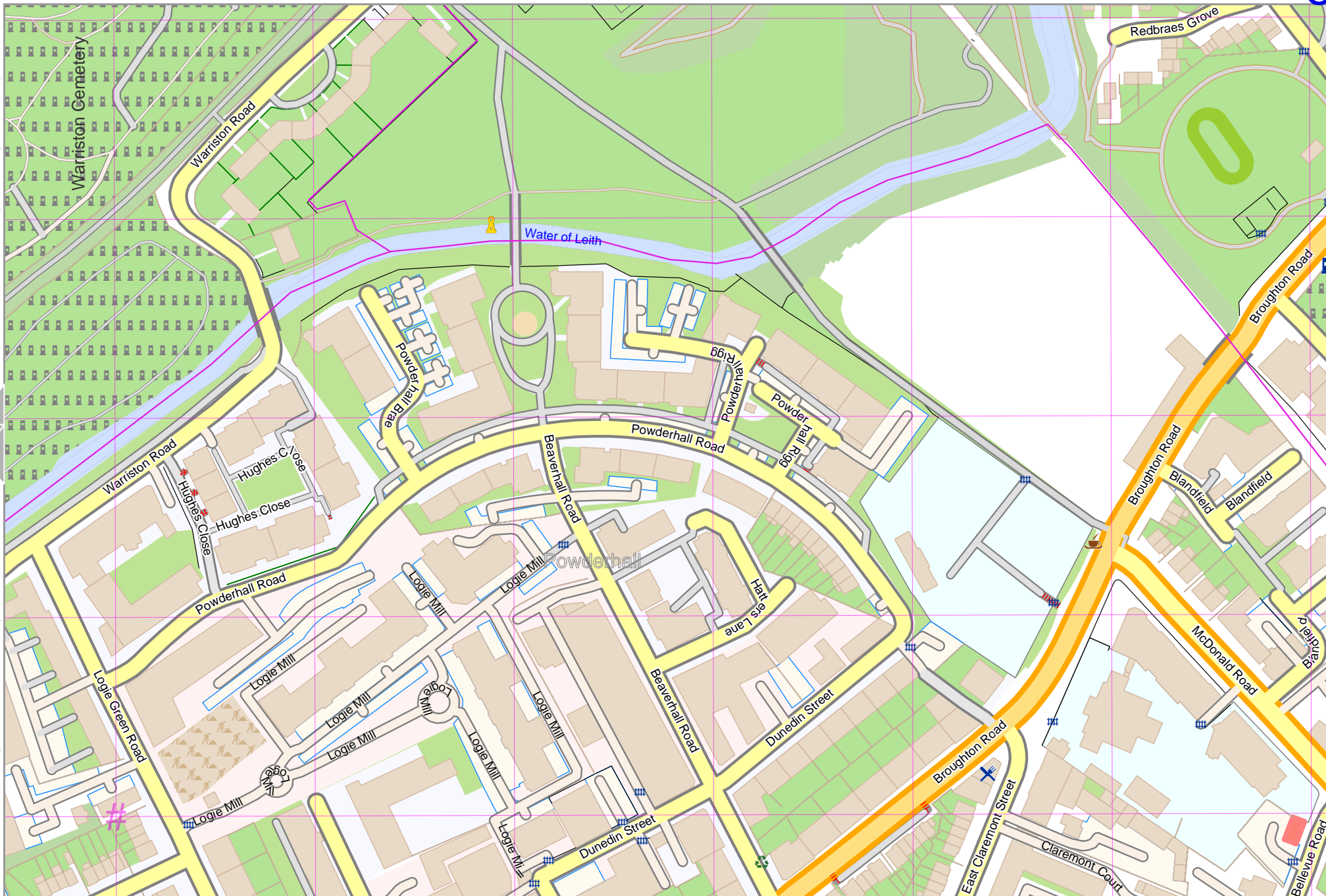
lon -3.19794 lat 55.96865

pdfmap, 20241103, 222611_Edinburgh-Walking_-3.2032_55.9464_152.pdf

UTM: 30 U easting 487.00 km northing 6202.20 km
UTM-Grid-width = 100m

Map data © OpenStreetMap contributors

lon -3.19794 lat 55.96461 [nom. scale = 1 / 2500]



lon -3.18726 lat 55.96865

pdfmap, 20241103, 222611, Edinburgh - Walking, -3.2032, 55.9464, 152.pdf

UTM: 30 U easting 487.70 km northing 6202.20 km
UTM-Grid-width = 100m

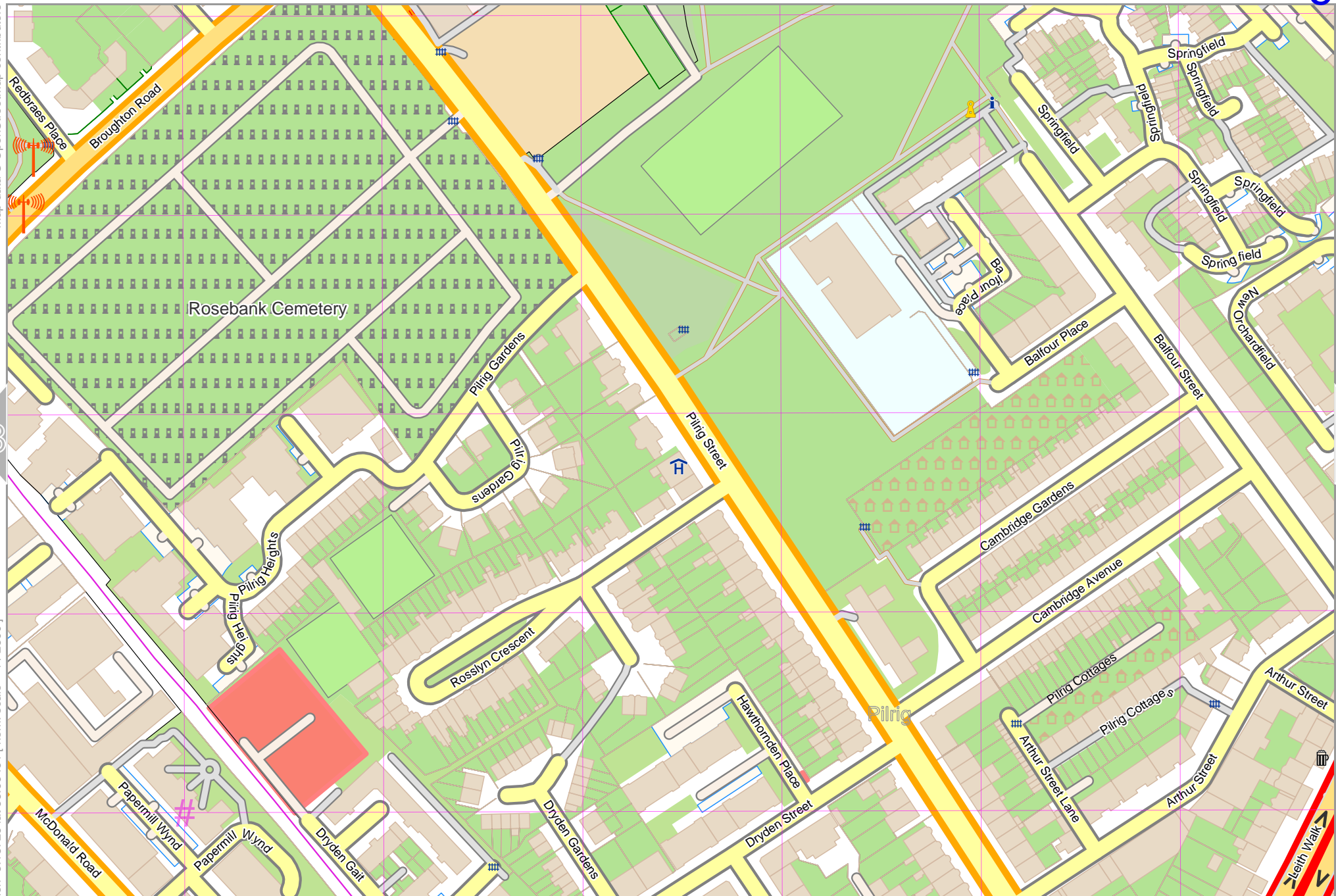
Map data © OpenStreetMap contributors

lon -3.17657 lat 55.96865

lon -3.18726 lat 55.96461 [nom. scale = 1 / 2500]

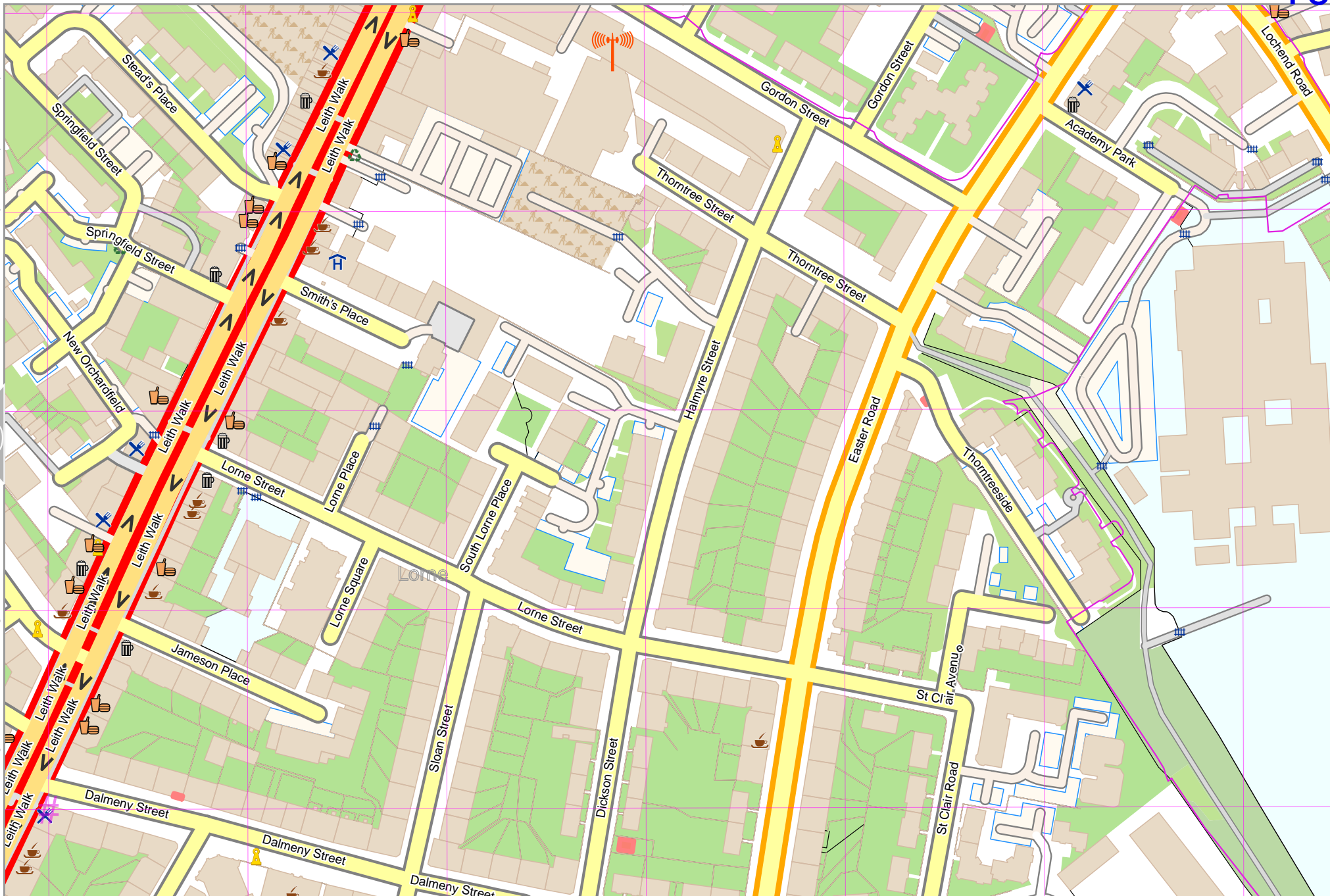
pdfmap, 20241103, 222611, Edinburgh, Walking, -3.2032, 55.9464, 152.pdf

UTM: 30 U easting 488.40 km northing 6202.20 km
UTM-Grid-width = 100m



Map data © OpenStreetMap contributors

lon -3.17657 lat 55.96461 [nom. scale = 1 / 2500]



lon -3.16589 lat 55.96865

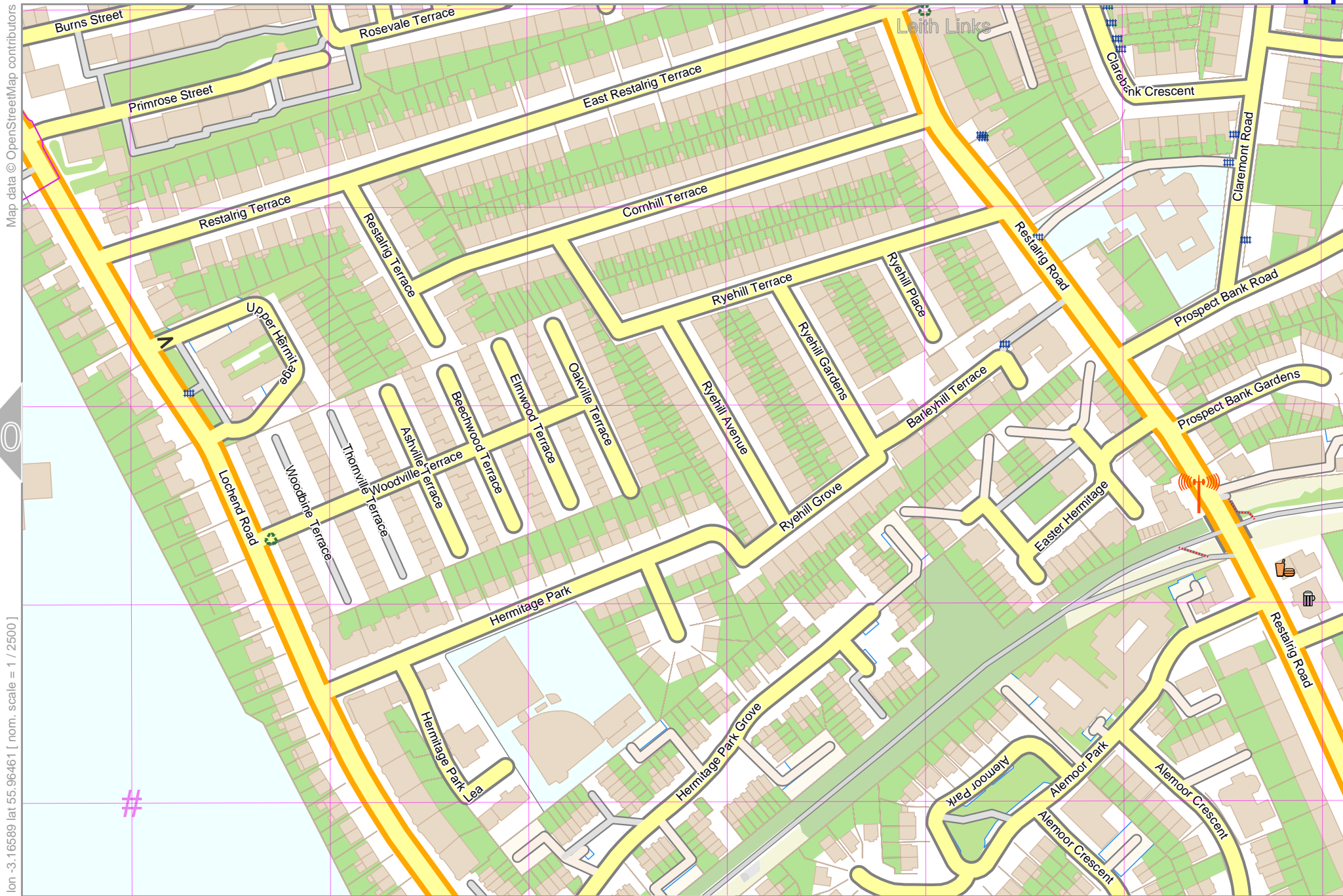
pdfmap, 20241103, 222611, Edinburgh - Walking - 3.2032, 55.9464, 152.pdf

UTM: 30 U easting 489.00 km northing 6202.20 km
UTM-Grid-width = 100m

Edinburgh Walking

11

lon -3.15520 lat 55.96865



lon -3.16589 lat 55.96461 [nom. scale = 1 / 2500]

12

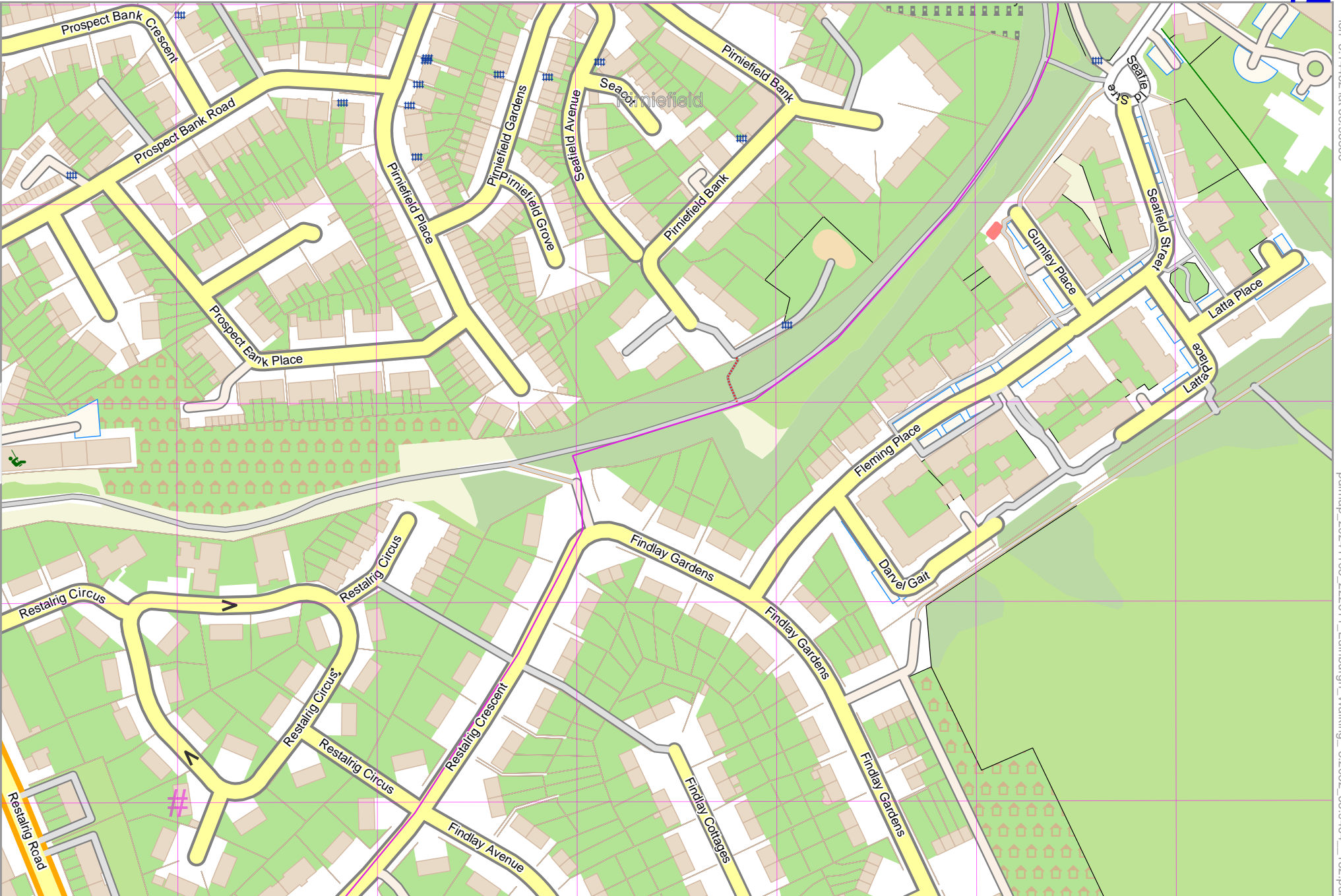
pdfmap, 20241103, 222611, Edinburgh - Walking, -3.2032, 55.9464, 152.pdf

UTM: 30 U easting 489.70 km northing 6202.20 km
UTM-Grid-width = 100m

22

Map data © OpenStreetMap contributors

[lon -3.15520 lat 55.96461 | nom. scale = 1 / 2500]



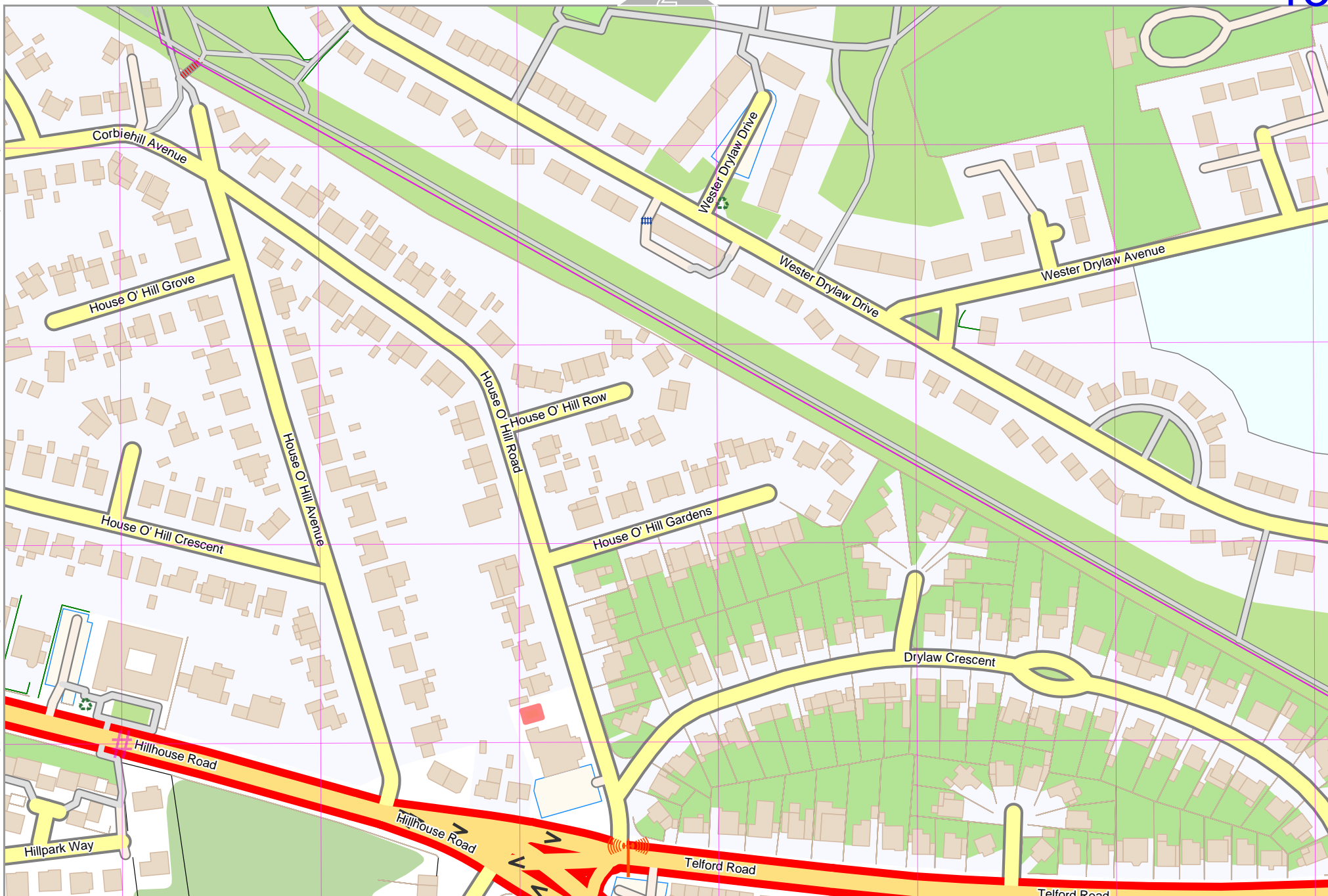
lon -3.14452 lat 55.96865

pdfmap, 20241103, 222611, Edinburgh - Walking - 3.2032_55.9464_152.pdf

UTM: 30 U easting 490.40 km northing 6202.20 km
UTM-Grid-width = 100m

Map data © OpenStreetMap contributors

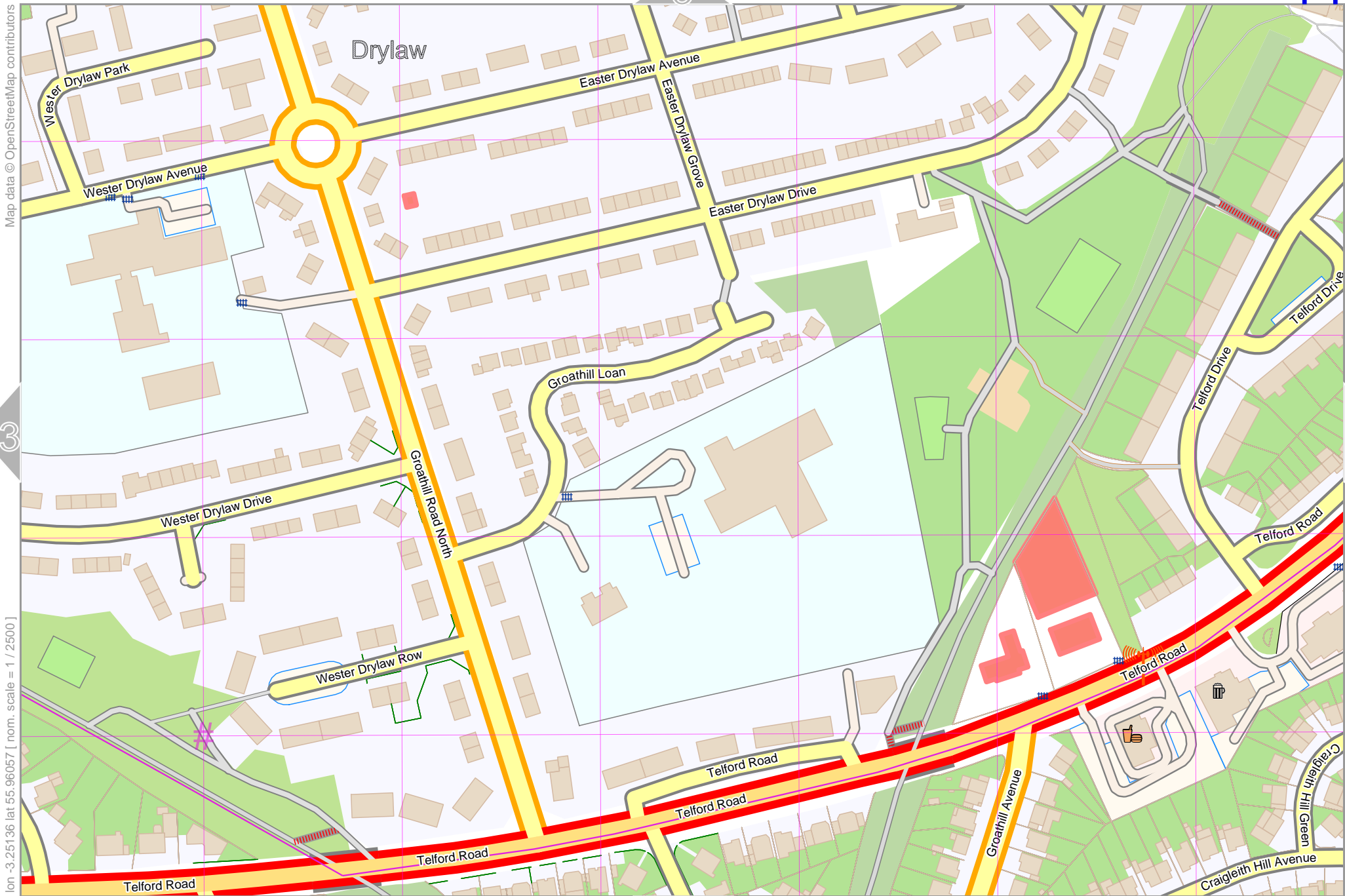
lon -3.26204 lat 55.96057 [nom. scale = 1 / 2500]



lon -3.25136 lat 55.96461

pdfmap, 20241103, 222611_Edinburgh_Walking_-3.2032_55.9464_152.pdf

UTM: 30 U easting 483.70 km northing 6201.80 km
UTM-Grid-width = 100m



Map data © OpenStreetMap contributors

lon -3.24067 lat 55.96461

3

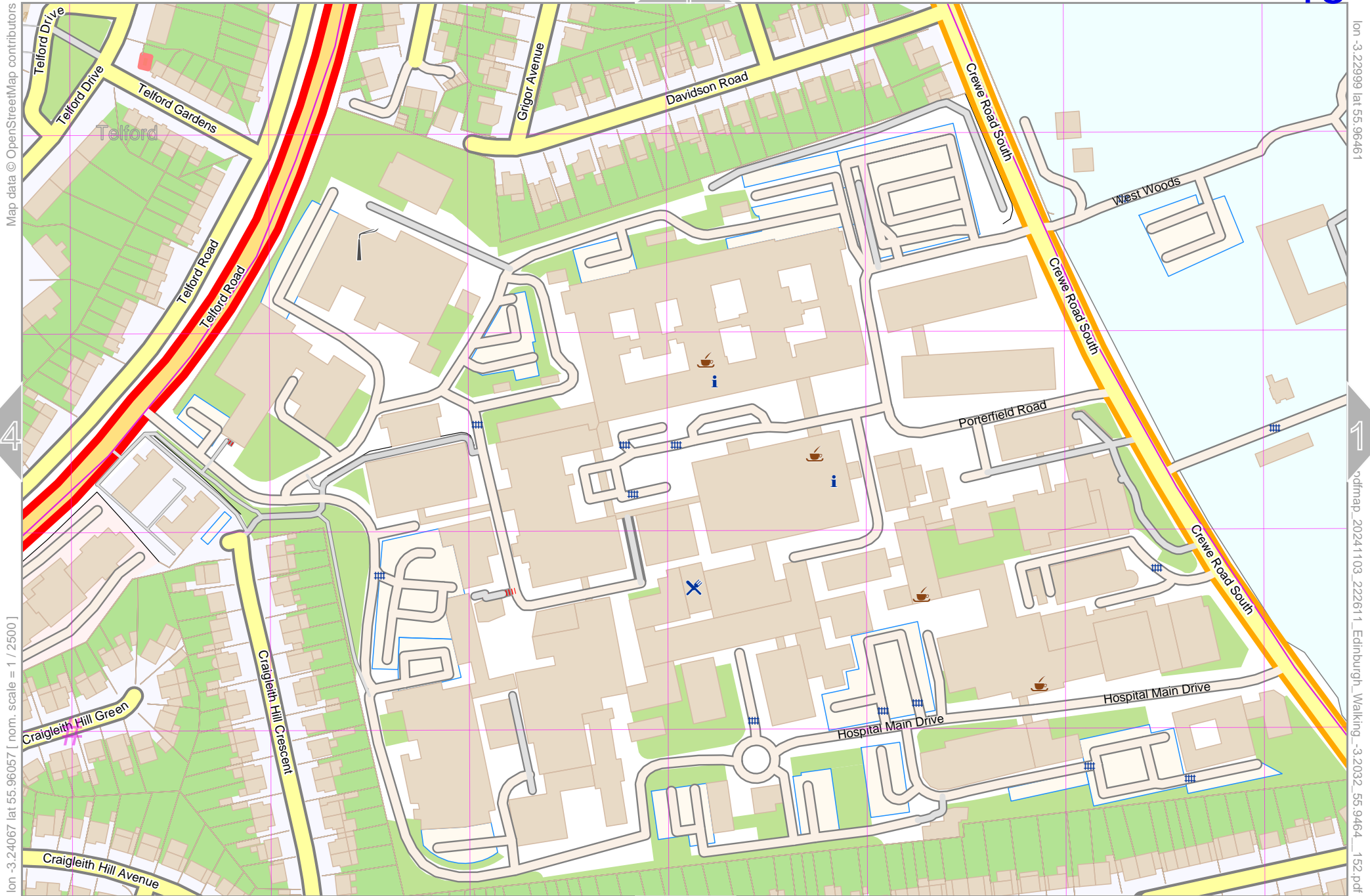
15

lon -3.25136 lat 55.96057 [nom. scale = 1 / 2500]

pdfmap, 20241103, 222611, Edinburgh - Walking, -3.2032, 55.9464, 152.pdf

UTM: 30 U easting 484.40 km northing 6201.80 km
UTM-Grid-width = 100m

25



Map data © OpenStreetMap contributors

lon -3.22999 lat 55.96461

lon -3.24067 lat 55.96057 [nom. scale = 1 / 2500]

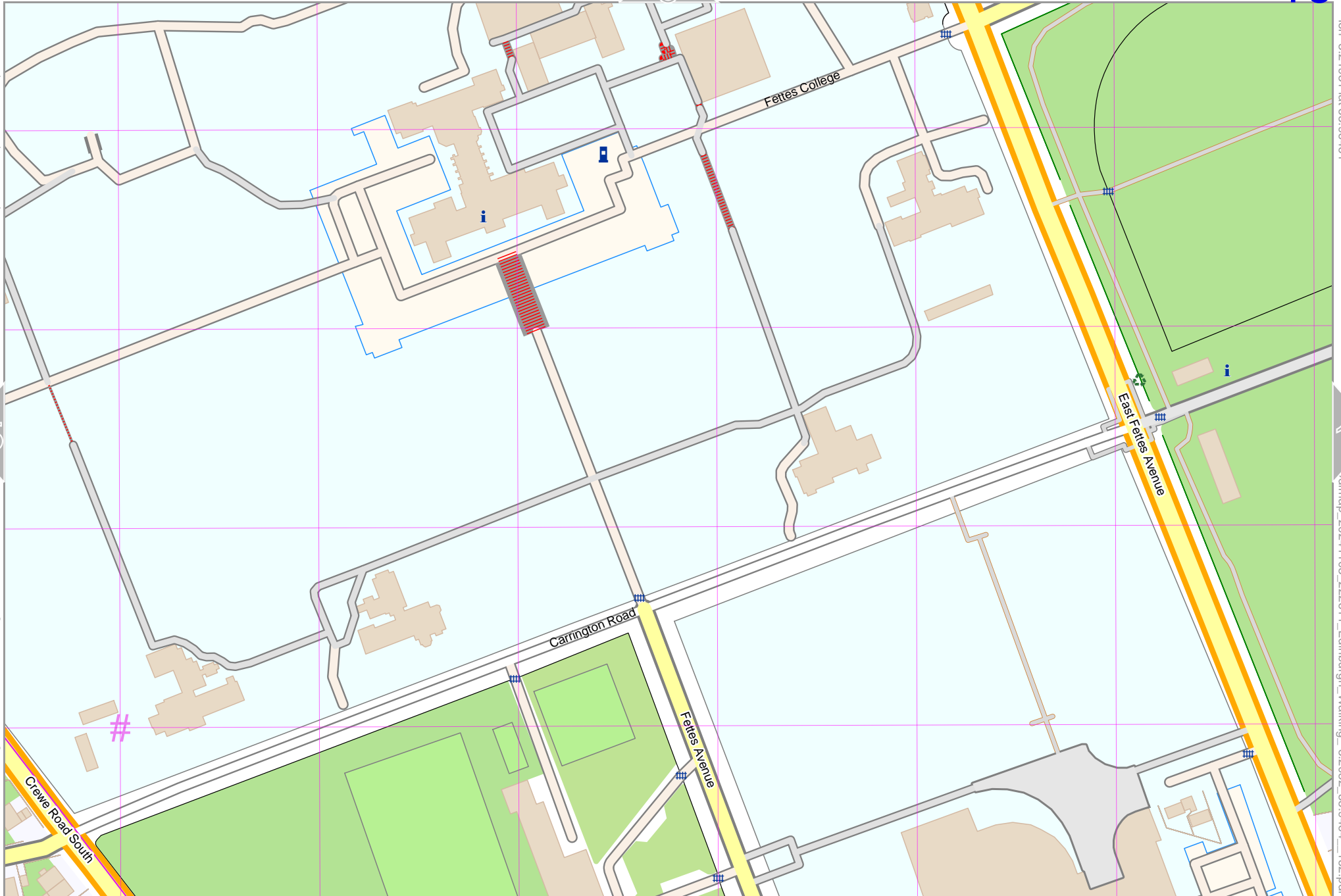
pdfmap, 20241103, 222611_Edinburgh_Walking_-3.2032_55.9464_152.pdf

UTM: 30 U easting 485.00 km northing 6201.80 km
UTM-Grid-width = 100m

Map data © OpenStreetMap contributors

lon -3.22999 lat 55.96057 [nom. scale = 1 / 2500]

UTM: 30 U easting 485.70 km northing 6201.80 km
UTM-Grid-width = 100m



15

5

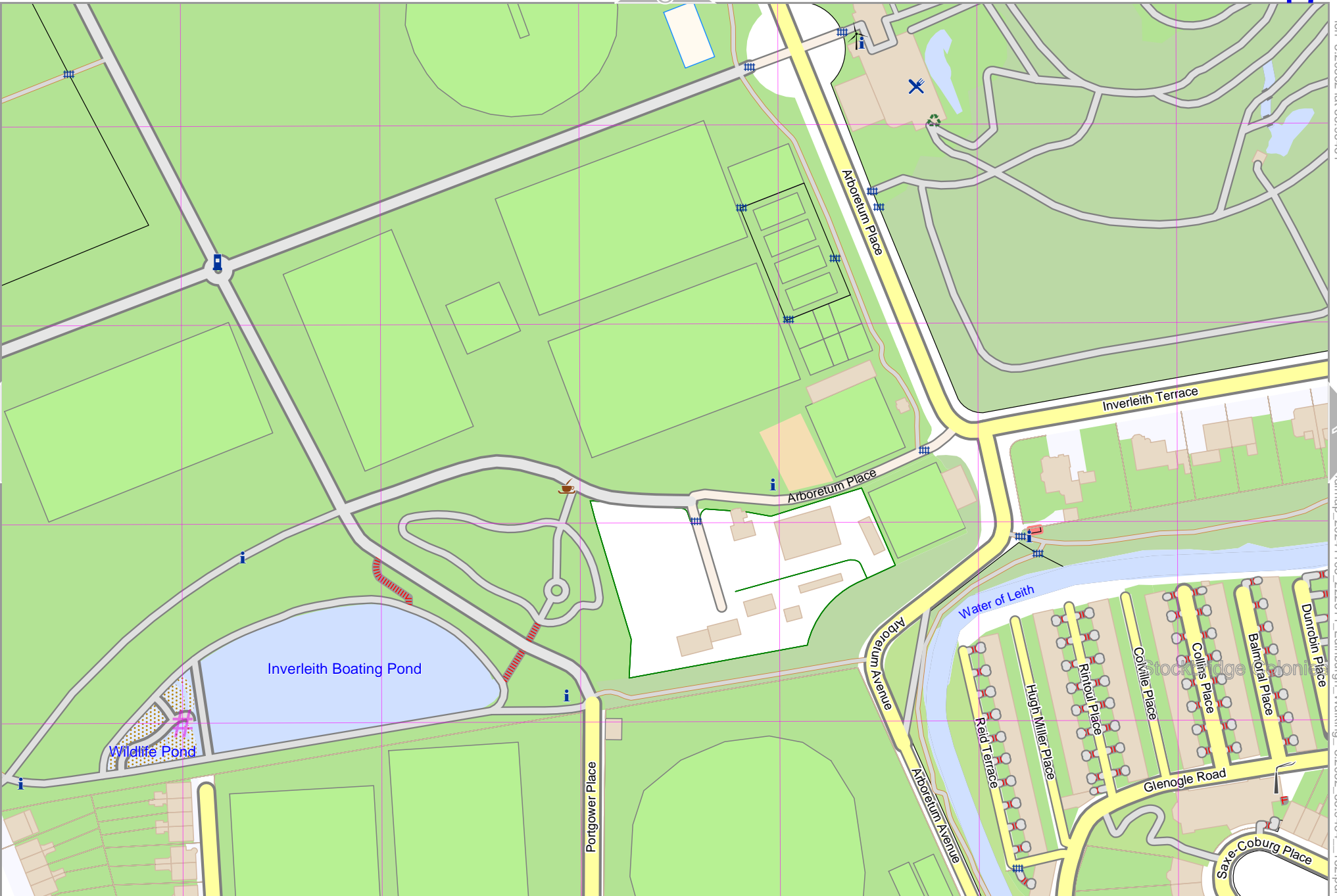
17

27

lon -3.21931 lat 55.96461
pdfmap, 20241103, 222611_Edinburgh_Walking_-3.2032_55.9464_152.pdf

Map data © OpenStreetMap contributors

lon -3.21931 lat 55.96057 [nom. scale = 1 / 2500]



UTM: 30 U easting 486.40 km northing 6201.80 km
UTM-Grid-width = 100m

16

6

18

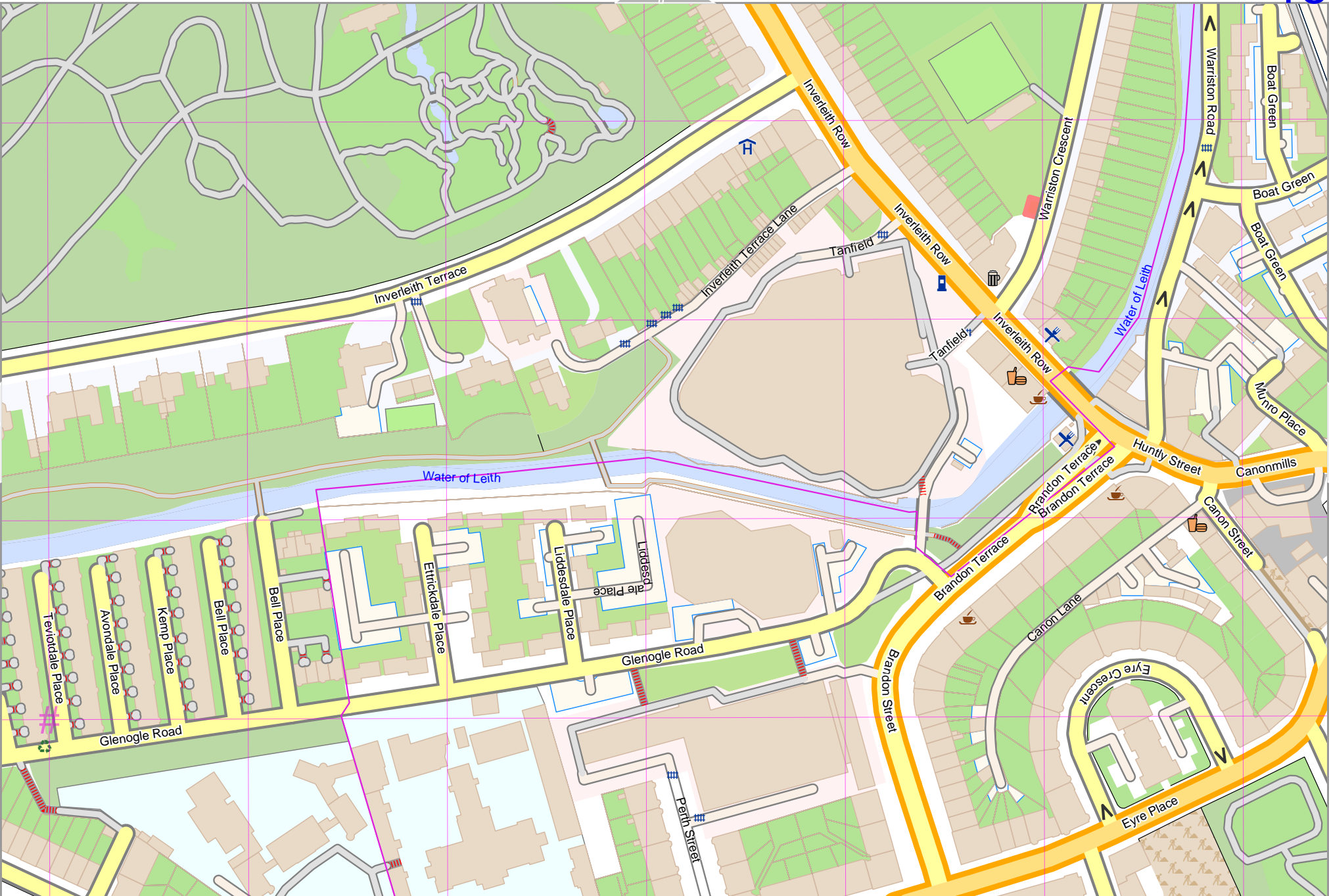
28

lon -3.20862 lat 55.96461

pdfmap, 20241103, 222611_Edinburgh_Walking_-3.2032_55.9464_152.pdf

Map data © OpenStreetMap contributors

[lon -3.20862 lat 55.96057 | nom. scale = 1 / 2500]



UTM: 30 U easting 487.00 km northing 6201.80 km

UTM-Grid-width = 100m

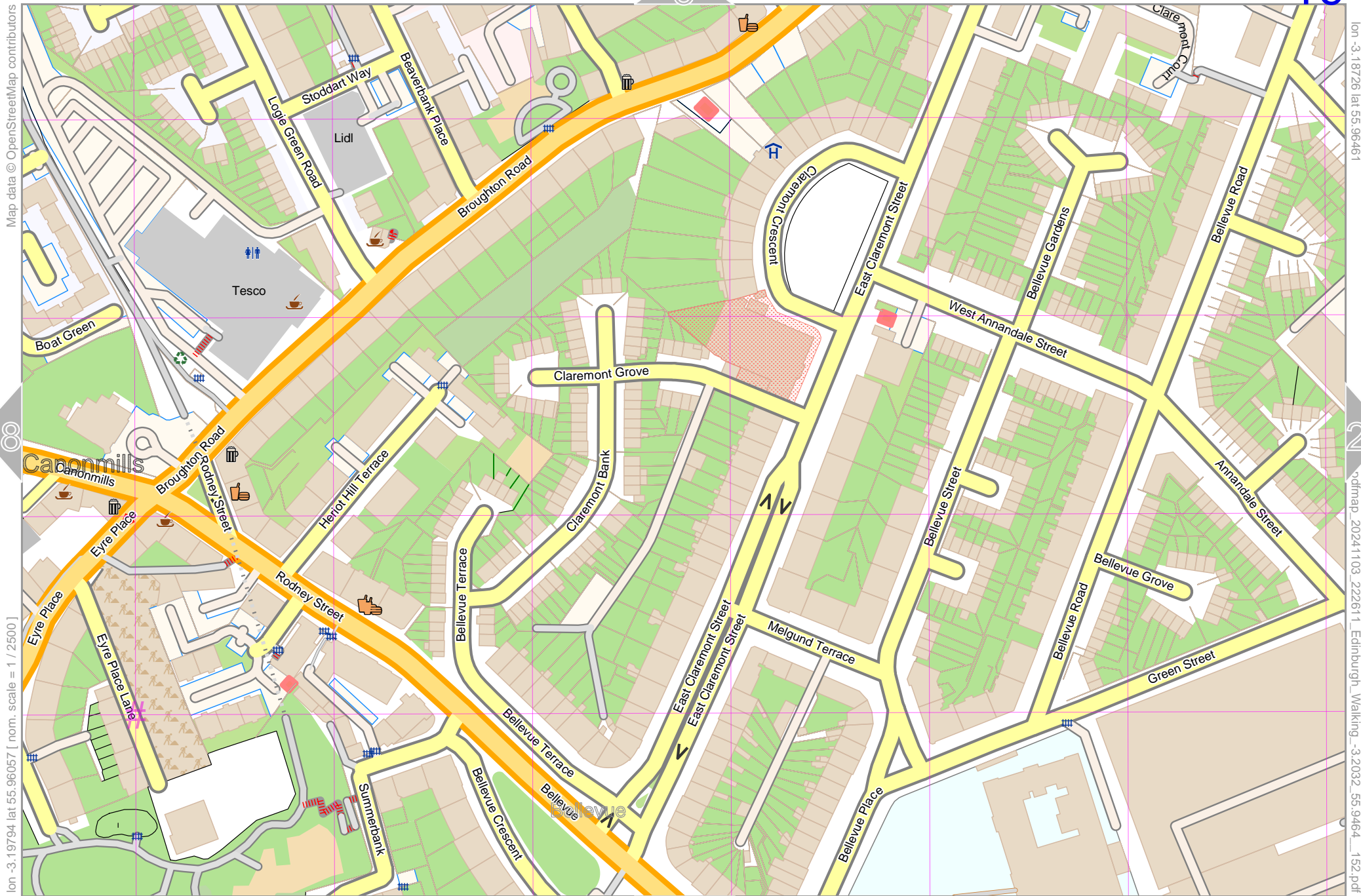
lon -3.19794 lat 55.96461

pdfmap, 20241103, 222611, Edinburgh - Walking, -3.2032, 55.9464, 152.pdf

17

19

29



lon -3.19794 lat 55.96057 [nom. scale = 1 / 2500]

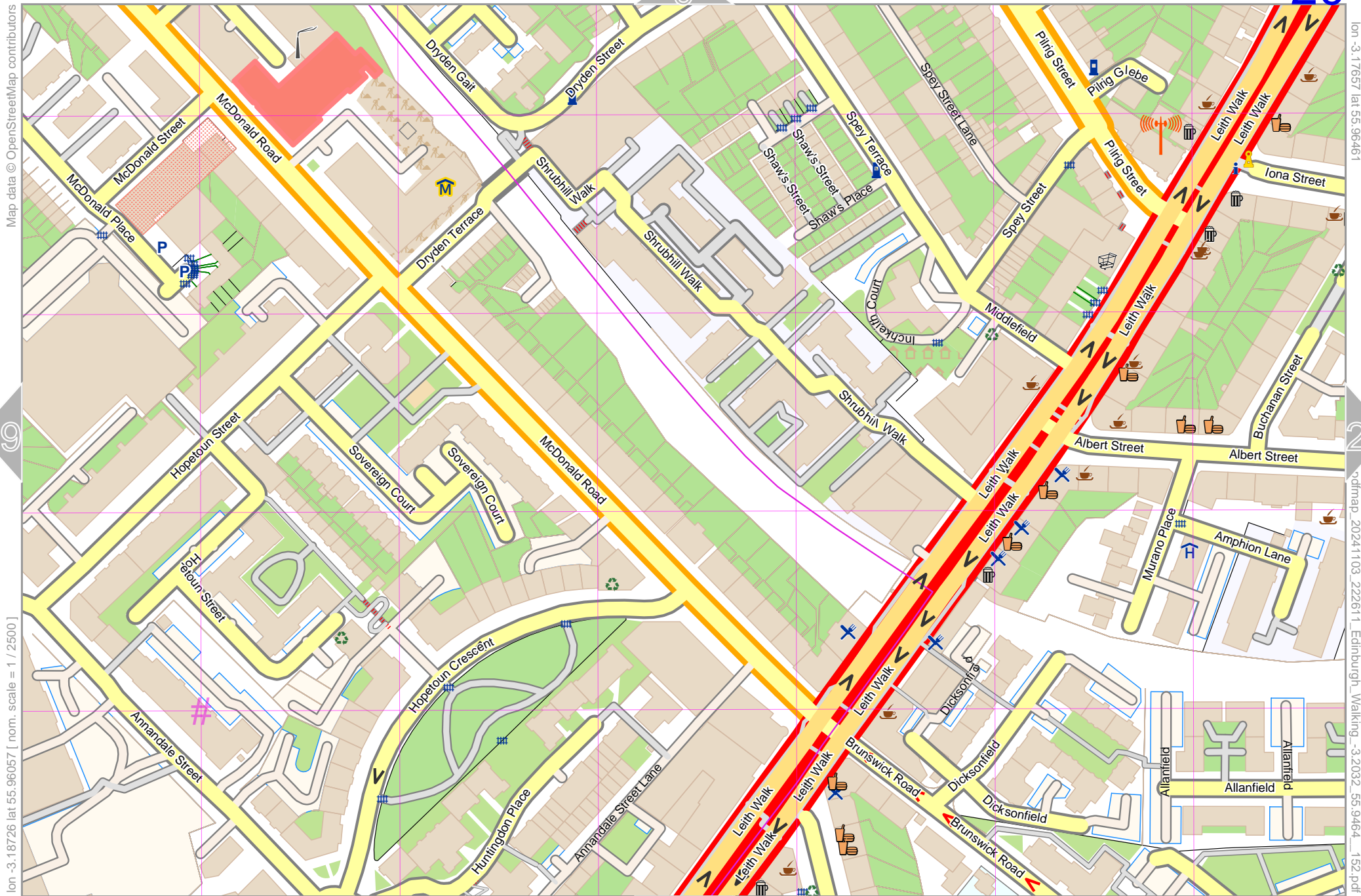
Map data © OpenStreetMap contributors

lon -3.18726 lat 55.96461
pdfmap, 20241103, 222611, Edinburgh - Walking - -3.2032, 55.9464, 152.pdf

UTM: 30 U easting 487.70 km northing 6201.80 km
UTM-Grid-width = 100m

Edinburgh Walking

top



Map data © OpenStreetMap contributors

lon -3.18726 lat 55.96057 [nom. scale = 1 / 2500]

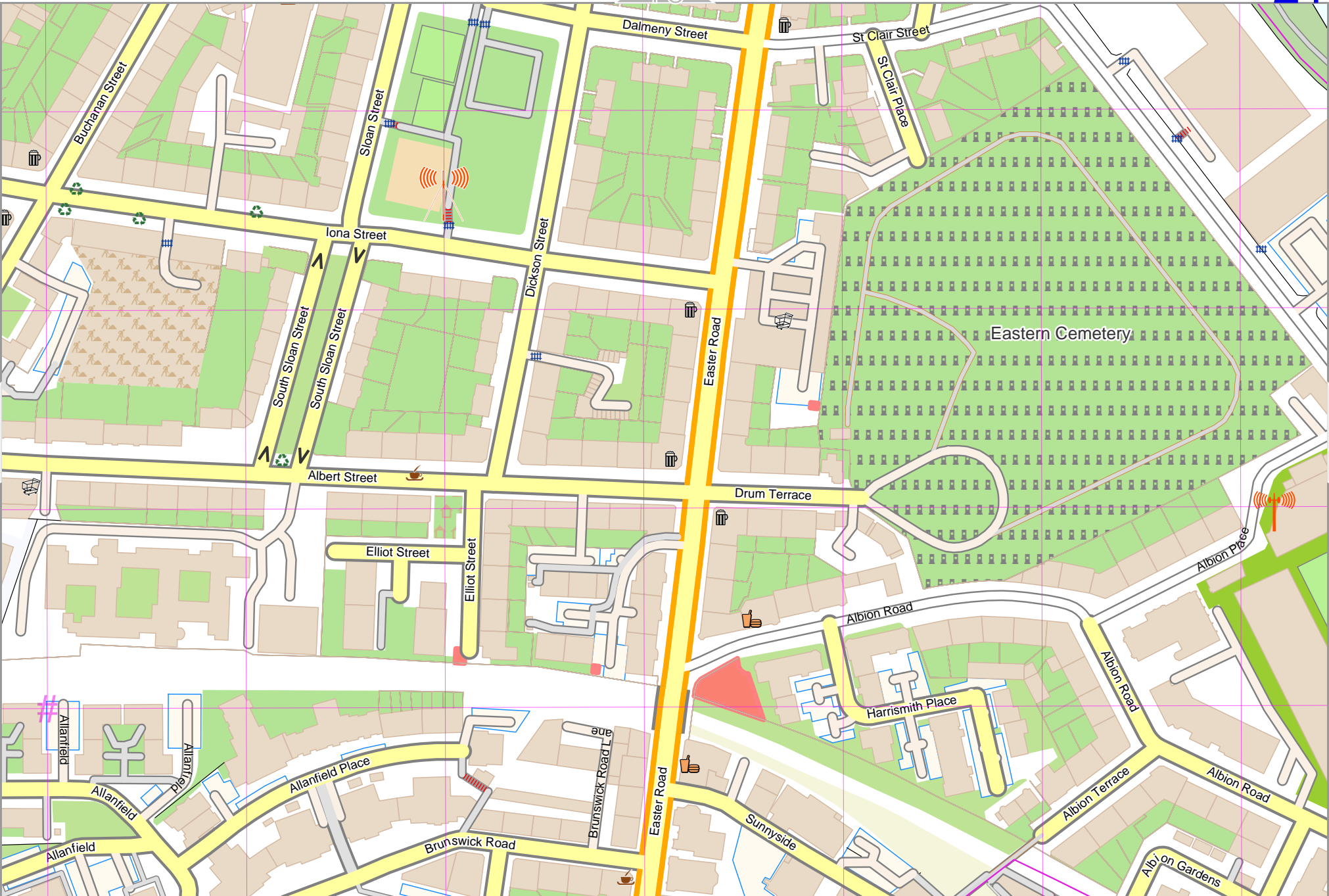
UTM: 30 U easting 488.40 km northing 6201.80 km
UTM-Grid-width = 100m

lon -3.17657 lat 55.96461

pdfmap, 20241103, 222611, Edinburgh - Walking, -3.2032, 55.9464, 152.pdf

Map data © OpenStreetMap contributors

lon -3.17657 lat 55.96057 [nom. scale = 1 / 2500]



lon -3.16589 lat 55.96461

pdfmap, 20241103, 222611, Edinburgh - Walking - -3.2032, 55.9464, 152.pdf

UTM: 30 U easting 489.00 km northing 6201.80 km

UTM-Grid-width = 100m

Map data © OpenStreetMap contributors

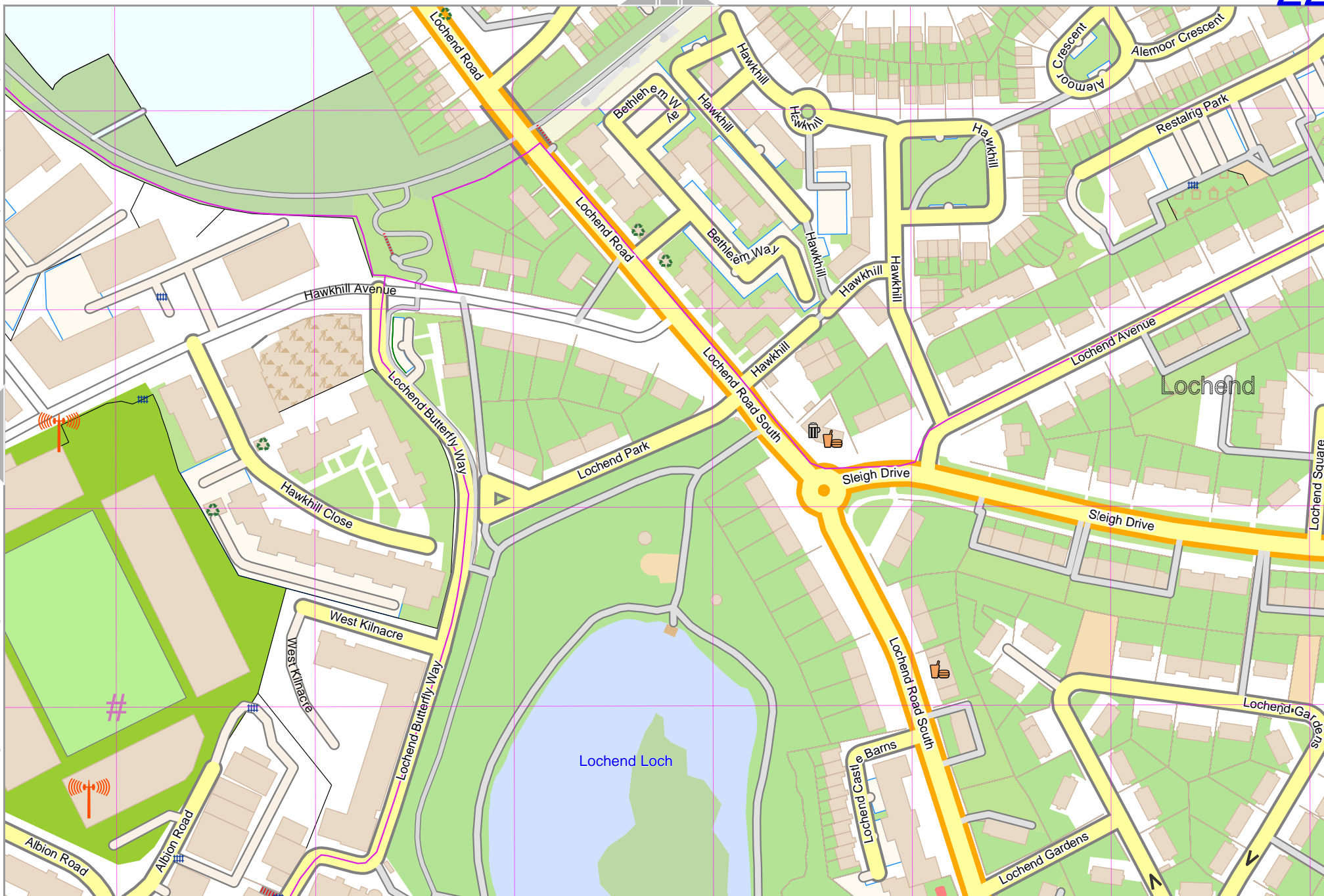
lon -3.15520 lat 55.96461

21

23

lon -3.16589 lat 55.96057 [nom. scale = 1 / 2500]

pdfmap, 20241103, 222611, Edinburgh, Walking, -3.2032, 55.9464, 152.pdf



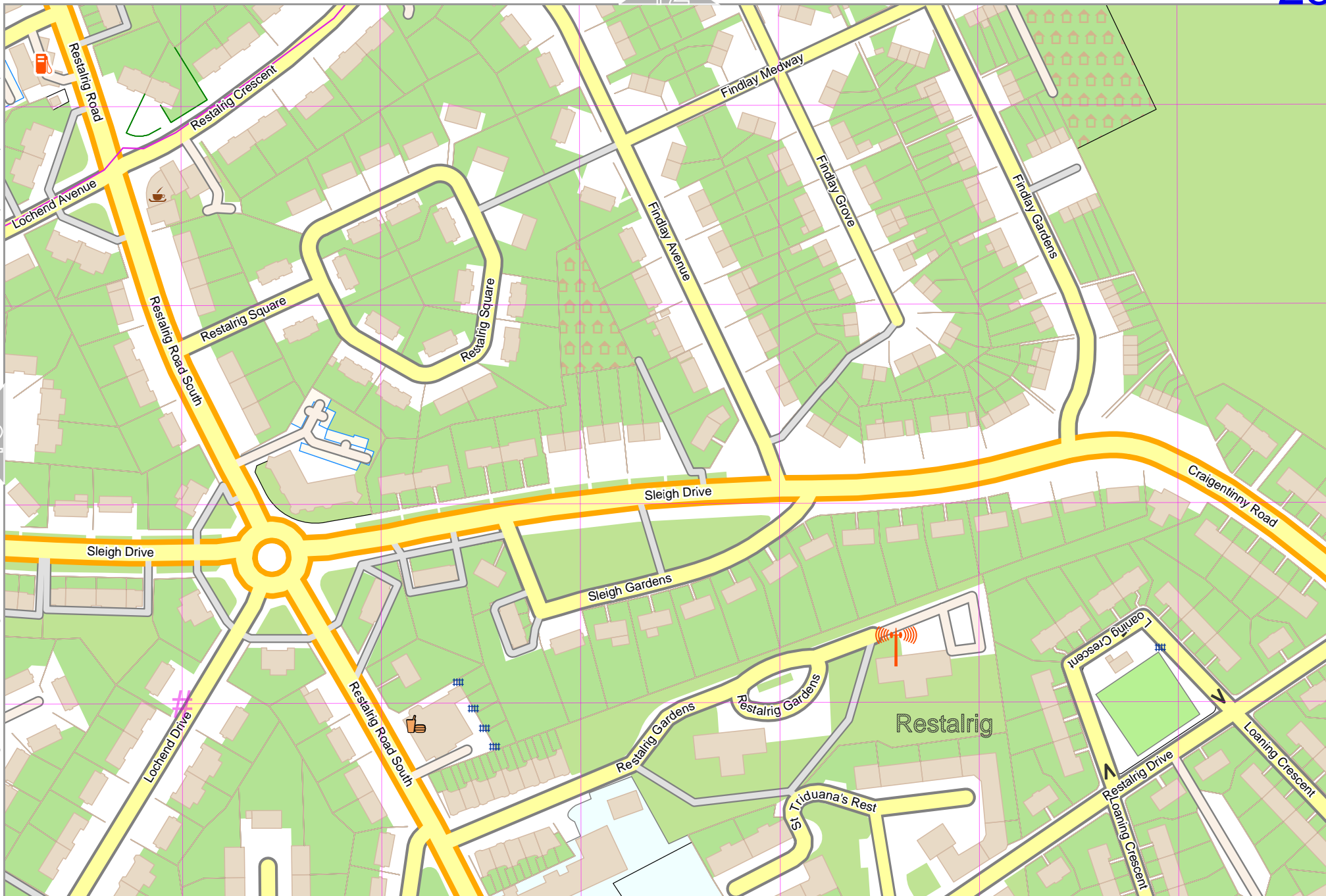
UTM: 30 U easting 489.70 km northing 6201.80 km
UTM-Grid-width = 100m

33

Map data © OpenStreetMap contributors

lon -3.14452 lat 55.96461

pdfmap_20241103_222611_Edinburgh-Walking_-3.2032_55.9464_152.pdf



22

12

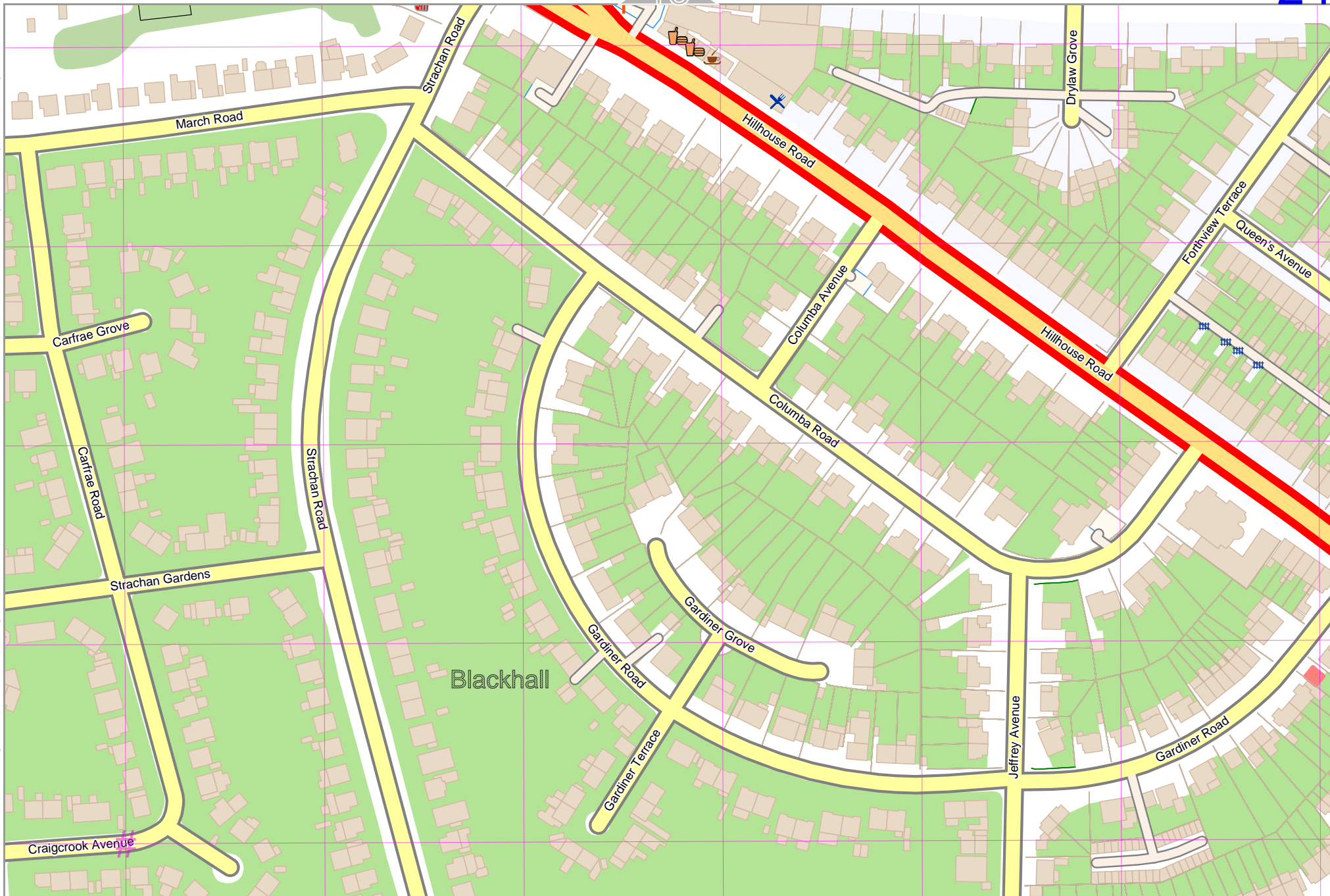
34

lon -3.15520 lat 55.96057 [nom. scale = 1 / 2500]

UTM: 30 U easting 490.40 km northing 6201.80 km
UTM-Grid-width = 100m

Map data © OpenStreetMap contributors

lon -3.26204 lat 55.95653 [nom. scale = 1 / 2500]



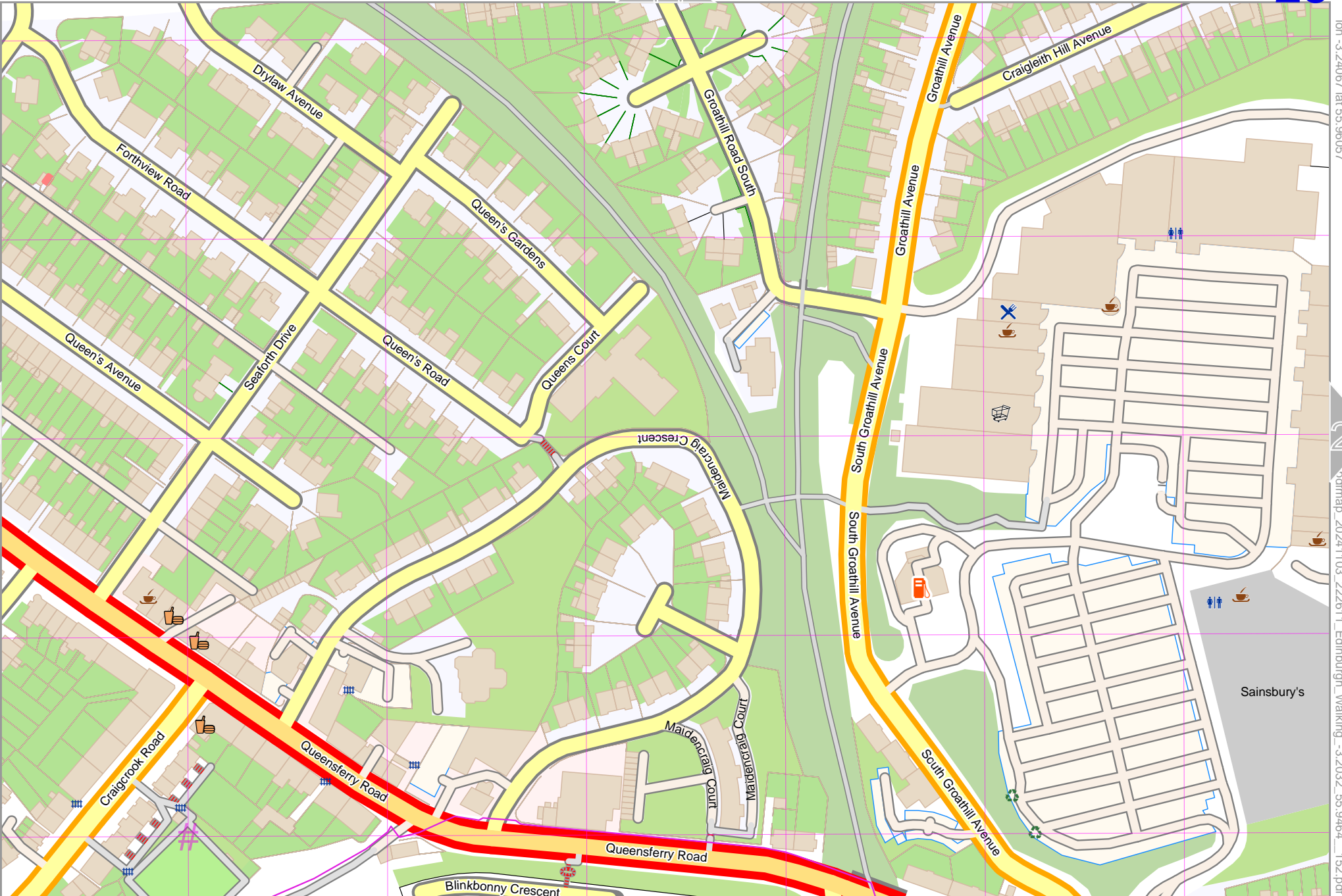
UTM: 30 U easting 483.70 km northing 6201.30 km
UTM-Grid-width = 100m

lon -3.25136 lat 55.96057

pdfmap, 20241103, 222611_Edinburgh_Walking_-3.2032_55.9464_152.pdf

Map data © OpenStreetMap contributors

[lon -3.25136 lat 55.95653 | nom. scale = 1 / 2500]



lon -3.24067 lat 55.96057

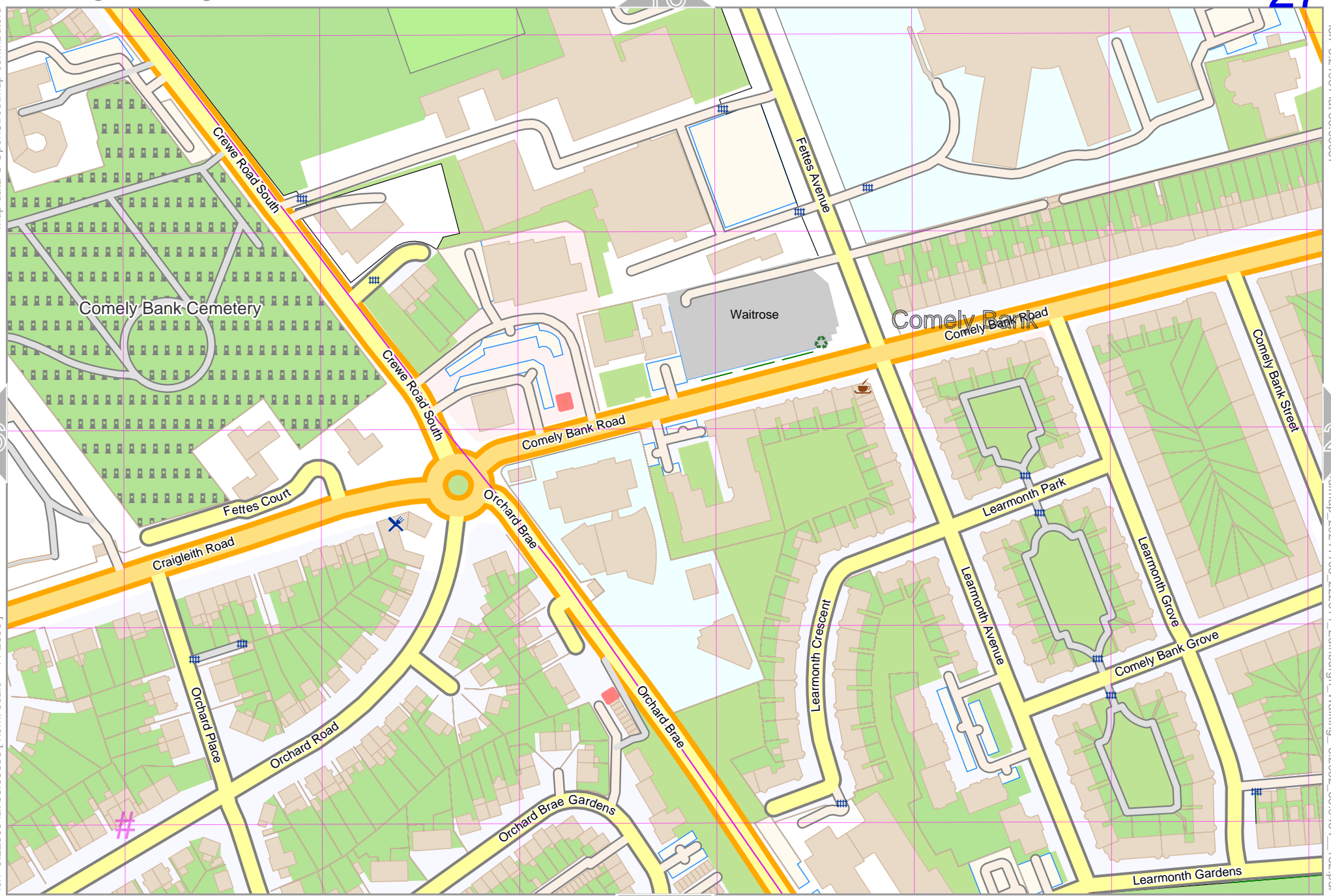
pdfmap, 20241103, 222611, Edinburgh - Walking - -3.2032, 55.9464, 152.pdf

UTM: 30 U easting 484.40 km northing 6201.30 km

UTM-Grid-width = 100m

Map data © OpenStreetMap contributors

lon -3.21931 lat 55.96057



26

28

lon -3.22999 lat 55.95653 [nom. scale = 1 / 2500]

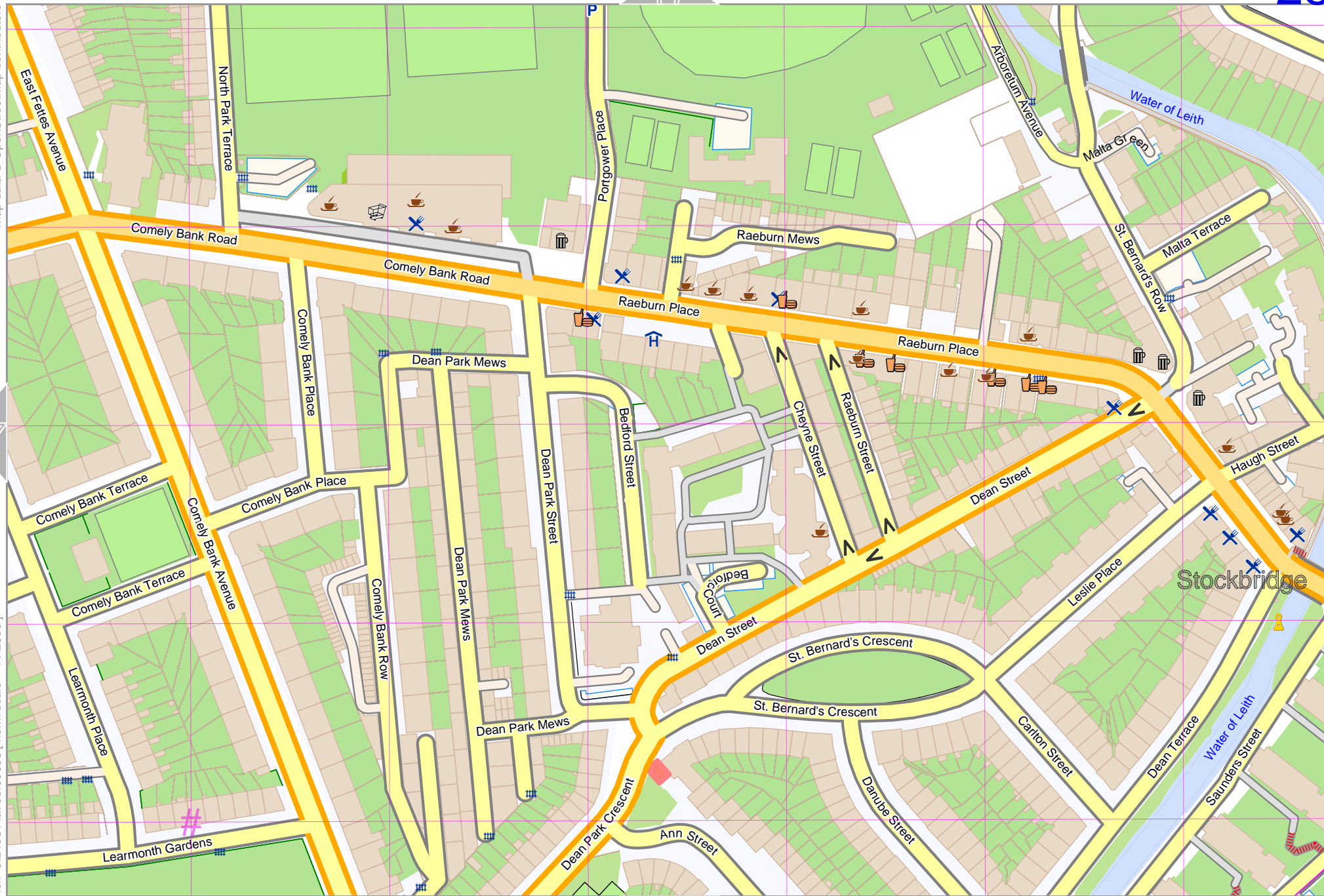
pdfmap, 2024 11 03, 22:26 1, Edinburgh - Walking, -3.2032, 55.9464, 152.pdf

UTM: 30 U easting 485.70 km northing 6201.30 km
UTM-Grid-width = 100m

38

Map data © OpenStreetMap contributors

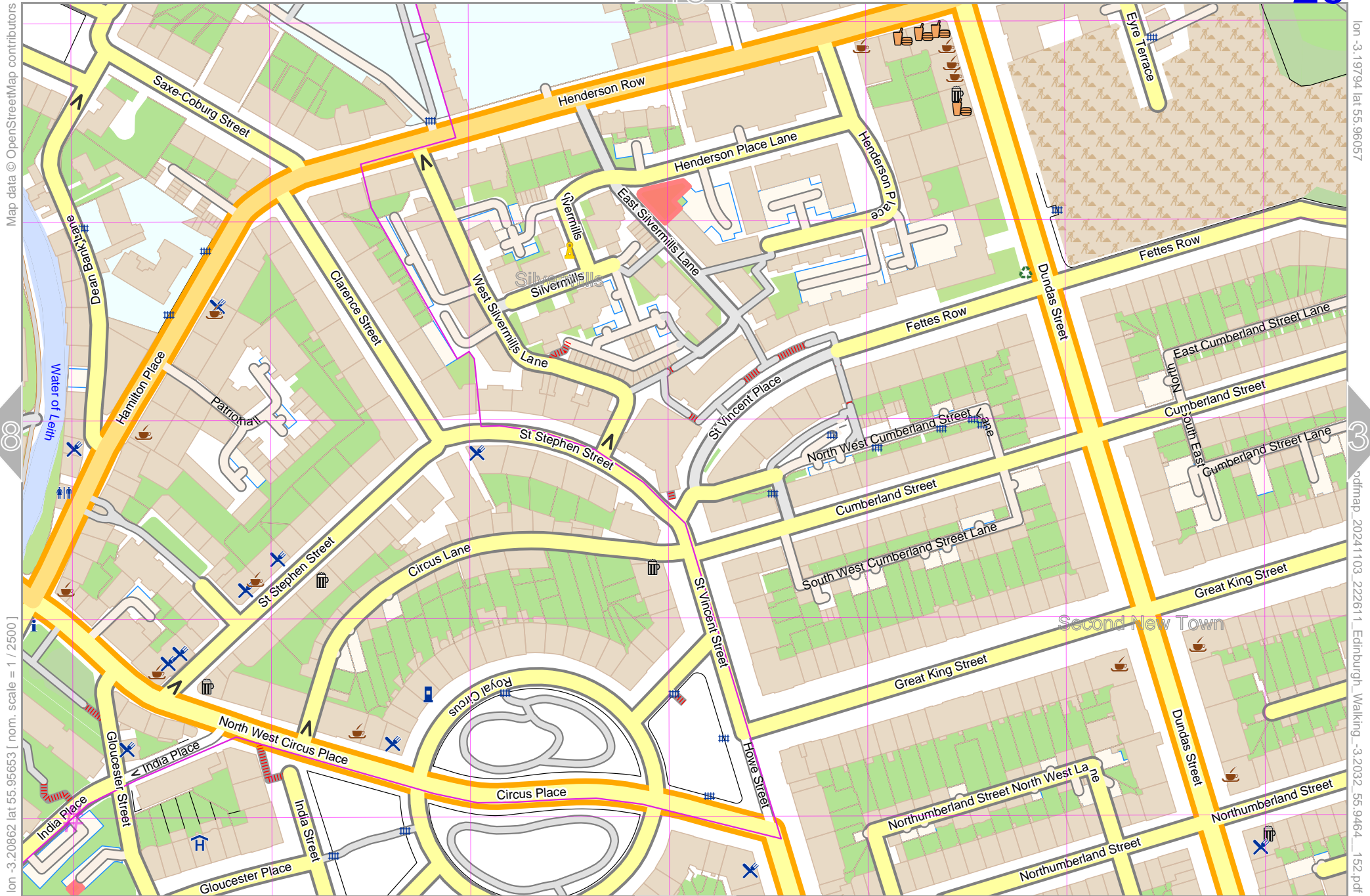
lon -3.20862 lat 55.96057



lon -3.21931 lat 55.95653 [nom. scale = 1 / 2500]

pdfmap, 20241103, 222611, Edinburgh, Walking, -3.2032, 55.9464, 152.pdf

UTM: 30 U easting 486.40 km northing 6201.30 km
UTM-Grid-width = 100m



Map data © OpenStreetMap contributors

lon -3.19794 lat 55.96057

lon -3.20862 lat 55.95653 [nom. scale = 1 / 2500]

©milmap, 2024 11:03, 22:26 1, Edinburgh, Walking, -3.2032, 55.9464, 152.pdf

UTM: 30 U easting 487.00 km northing 6201.30 km
UTM-Grid-width = 100m

28

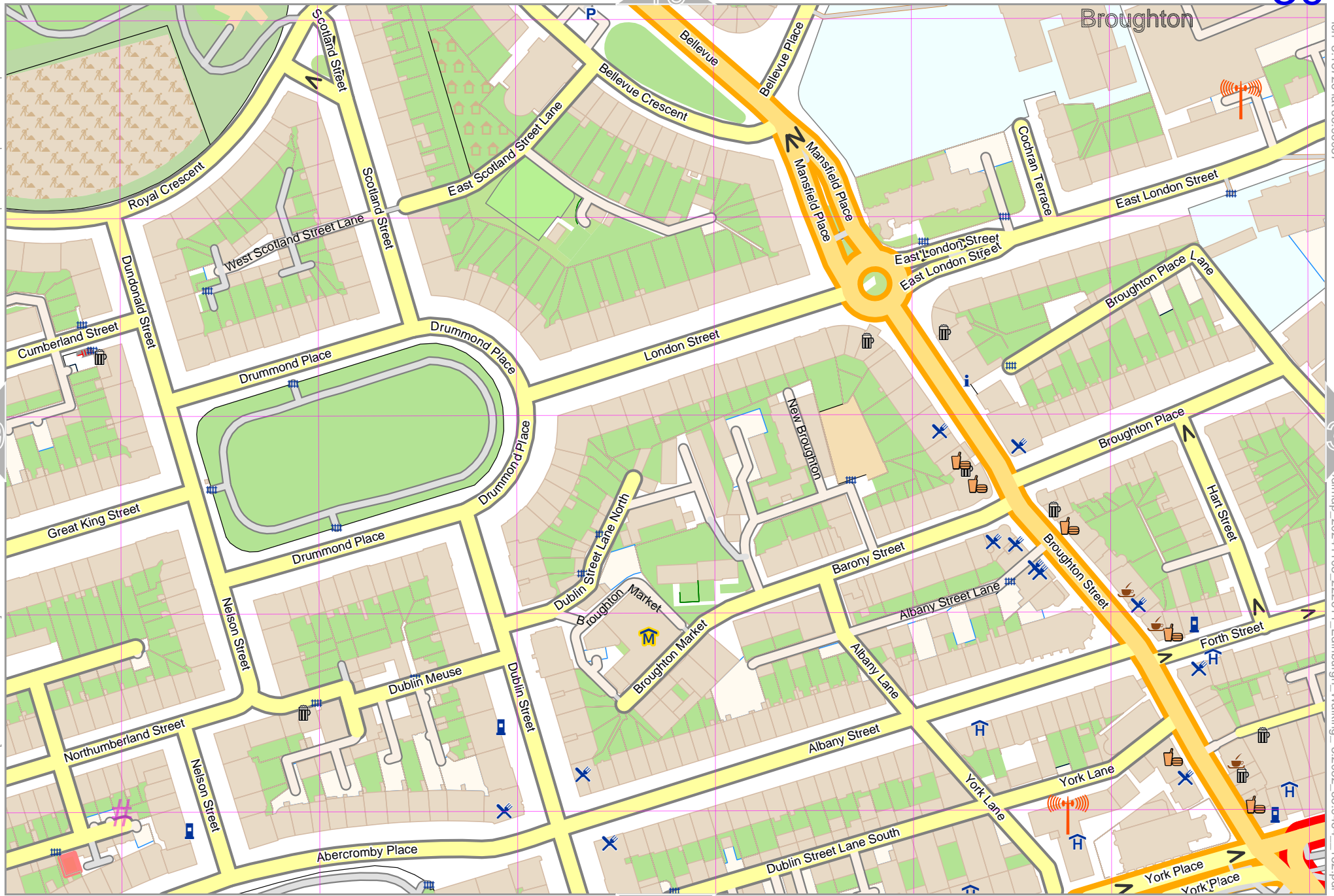
18

30

40

Map data © OpenStreetMap contributors

lon -3.18726 lat 55.96057



29

31

lon -3.19794 lat 55.95653 [nom. scale = 1 / 2500]

rdmmap_20241103_222611_Edinburgh_Walking_-3.2032_55.9464_152.pdf

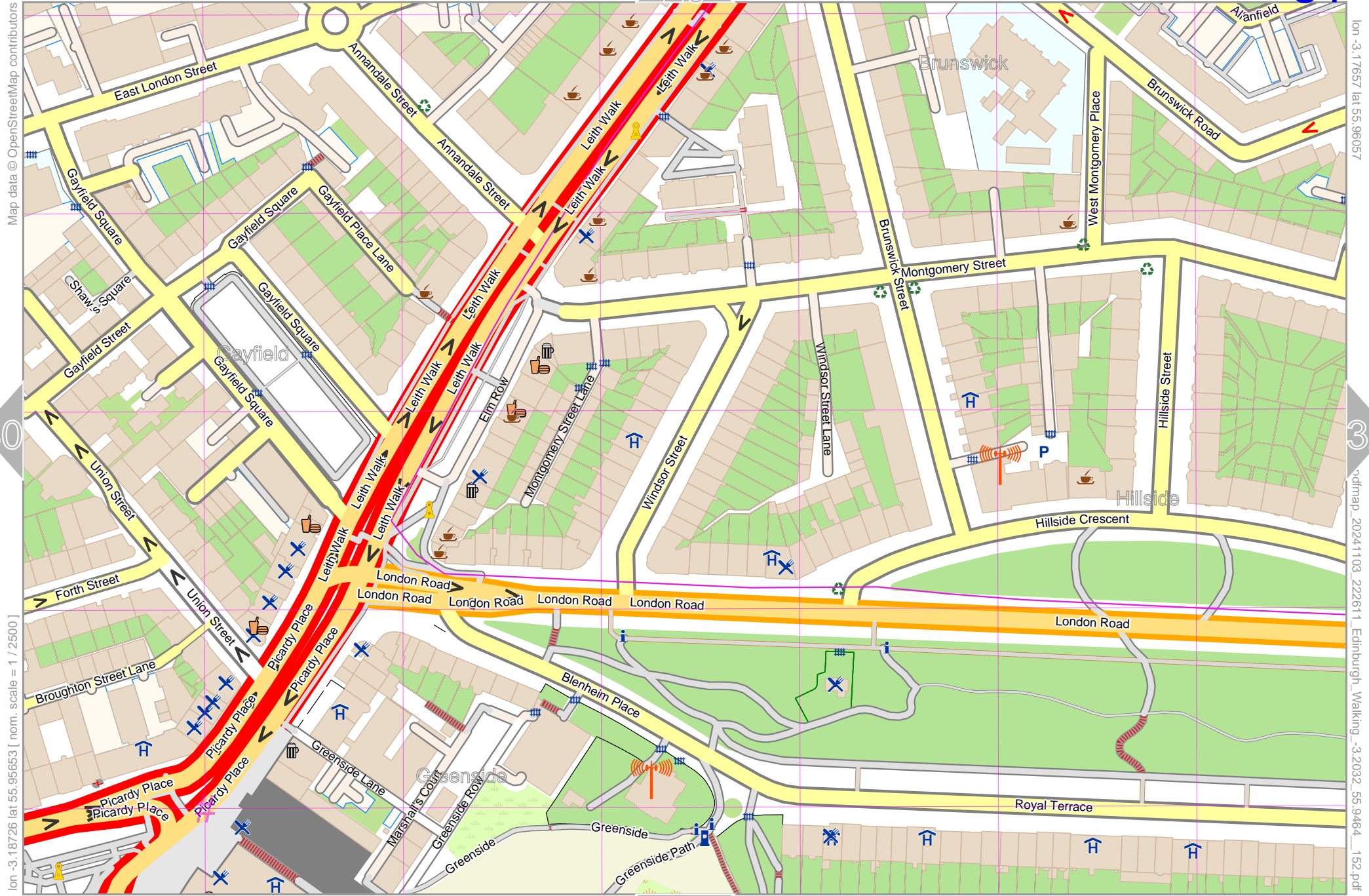
UTM: 30 U easting 487.70 km northing 6201.30 km
UTM-Grid-width = 100m

41

Edinburgh Walking

top

31



Map data © OpenStreetMap contributors

lon -3.17657 lat 55.96057

30

32

lon -3.18726 lat 55.95653 [nom. scale = 1 / 2500]

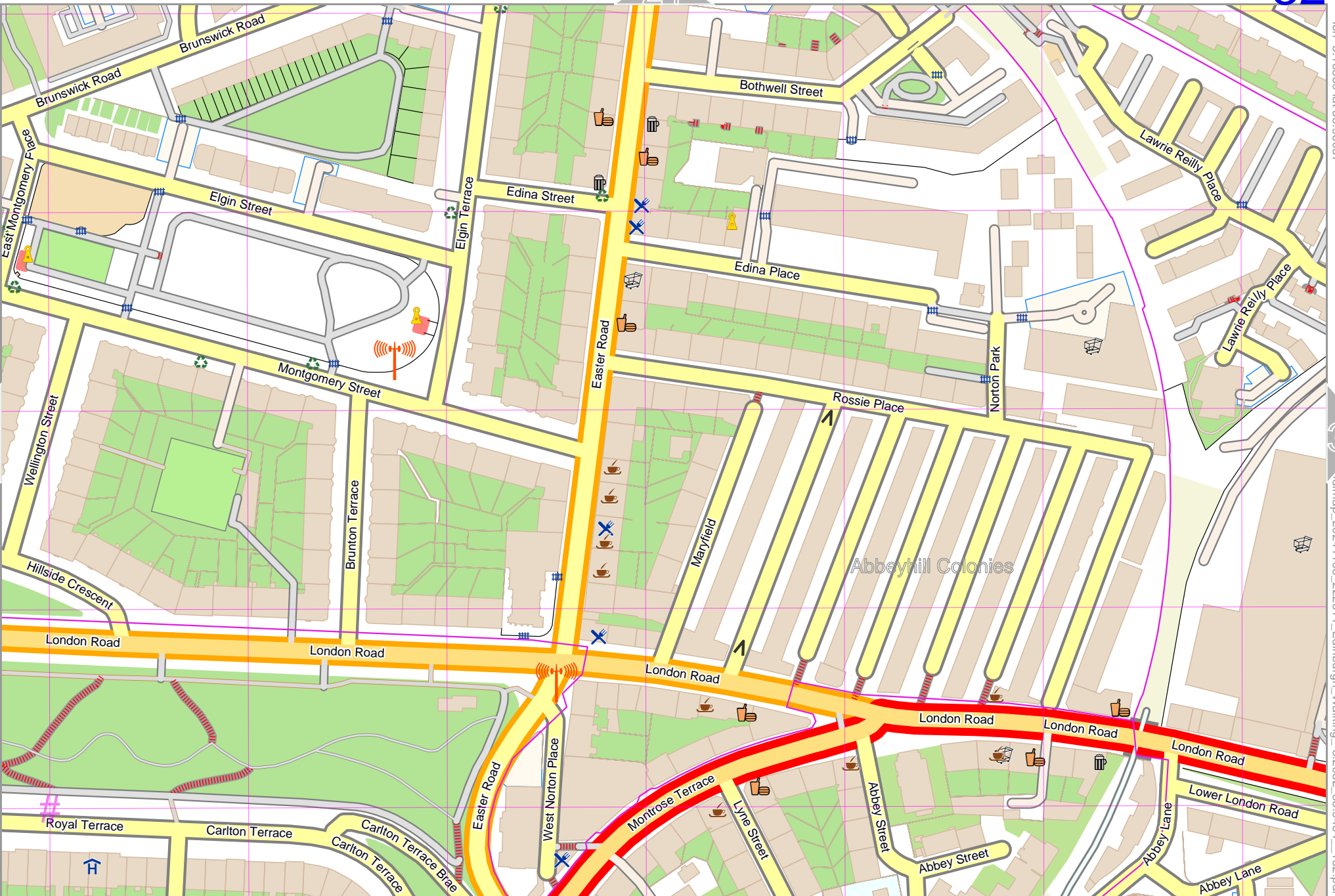
pdfmap, 20241103, 222611, Edinburgh, Walking, -3.2032, 55.9464, 152.pdf

42

UTM: 30 U easting 488.40 km northing 6201.30 km
UTM-Grid-width = 100m

Map data © OpenStreetMap contributors

lon -3.17657 lat 55.95653 [nom. scale = 1 / 2500]



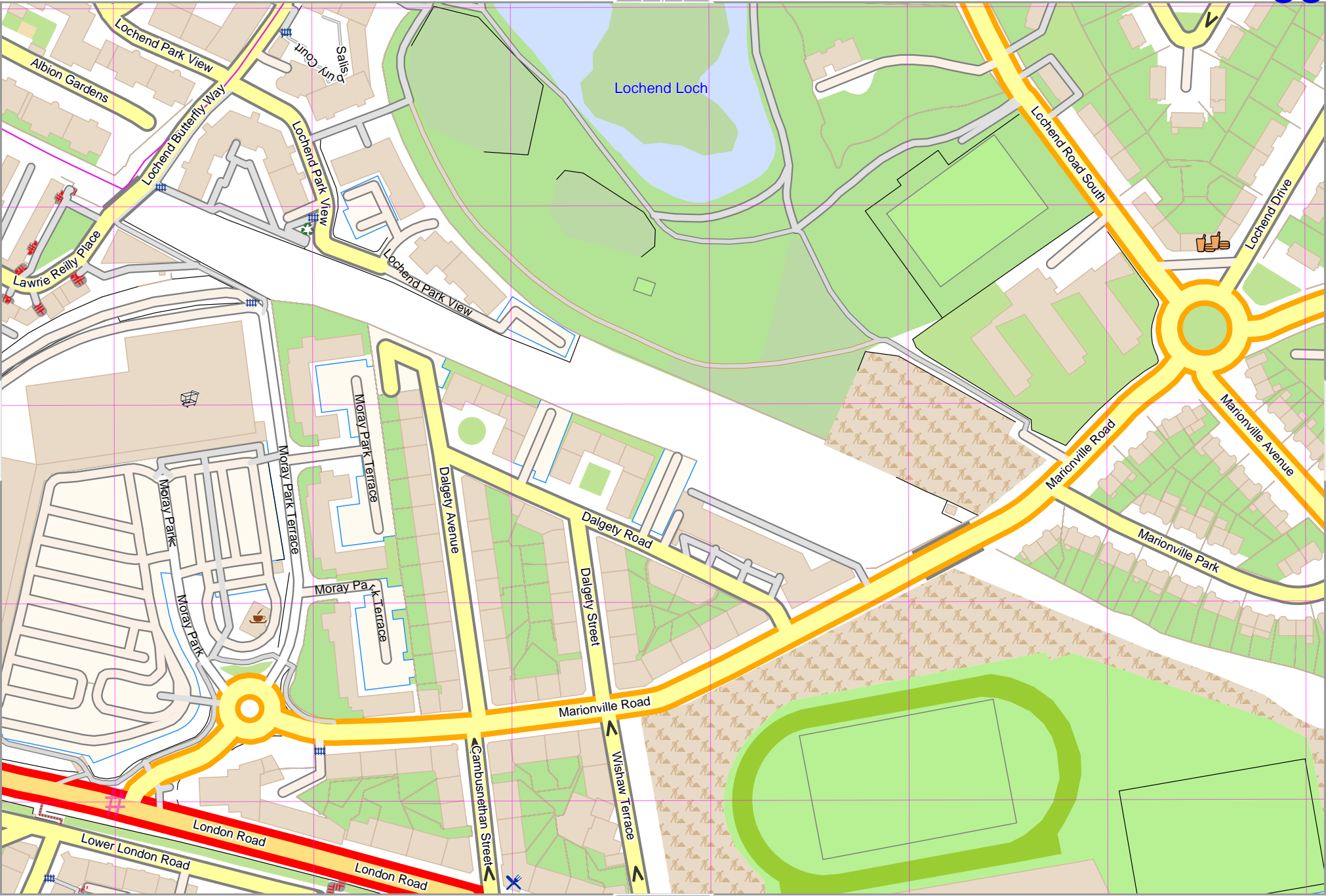
lon -3.16589 lat 55.96057

pdfmap, 20241103, 222611, Edinburgh, Walking, -3.2032, 55.9464, 152.pdf

UTM: 30 U easting 489.00 km northing 6201.30 km
UTM-Grid-width = 100m

Map data © OpenStreetMap contributors

lon -3.15520 lat 55.96057



32

34

22

44

lon -3.16589 lat 55.95653 [nom. scale = 1 / 2500]

pdfmap, 20241103, 222611_Edinburgh_Walking_-3.2032_55.9464_152.pdf

UTM: 30 U easting 489.70 km northing 6201.30 km

UTM-Grid-width = 100m

Map data © OpenStreetMap contributors

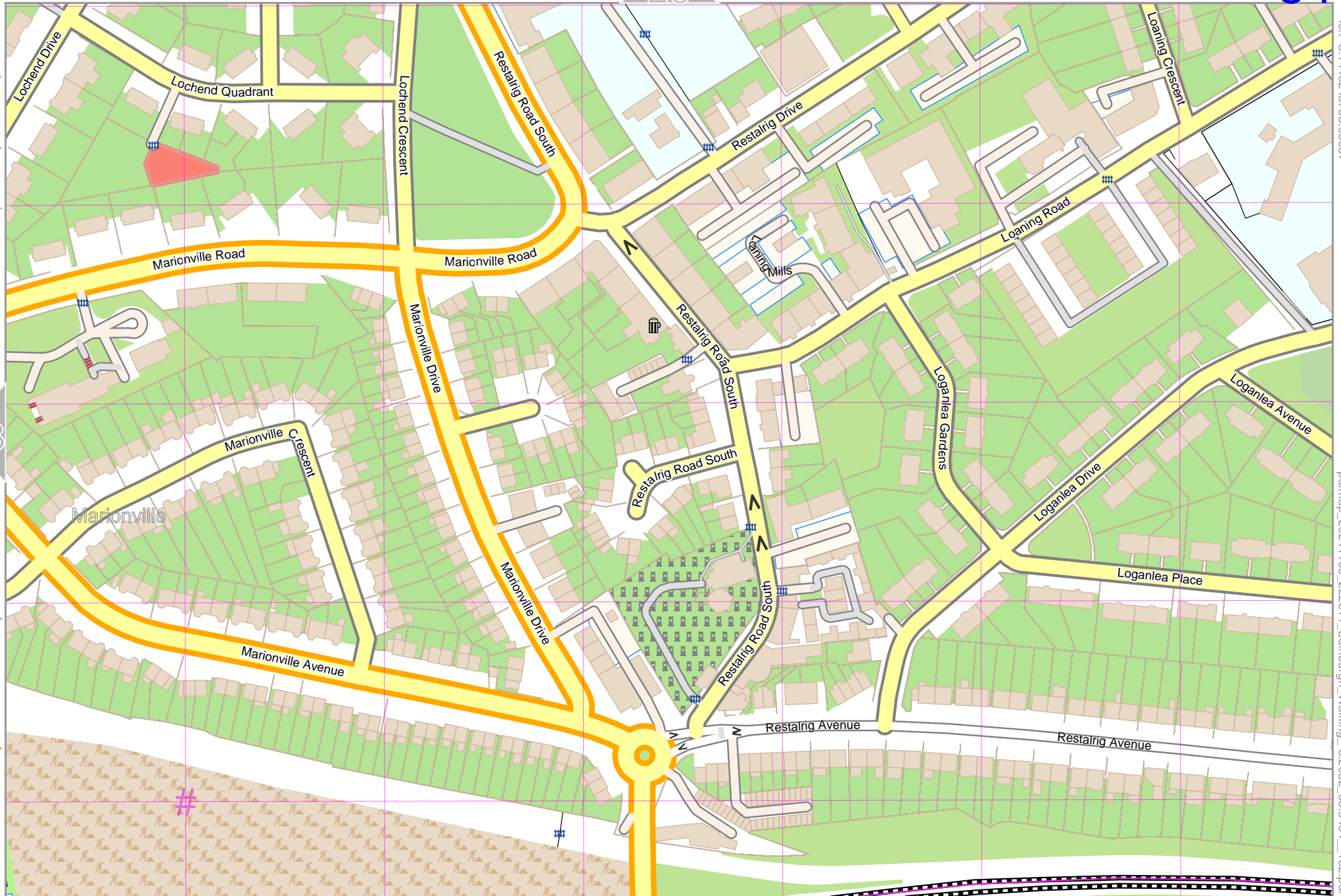
lon -3.14452 lat 55.96057

pdfmap, 20241103, 222611, Edinburgh - Walking - 3.2032_55.9464_152.pdf

lon -3.15520 lat 55.95653 [nom. scale = 1 / 2500]

UTM: 30 U easting 490.40 km northing 6201.30 km

UTM-Grid-width = 100m



33

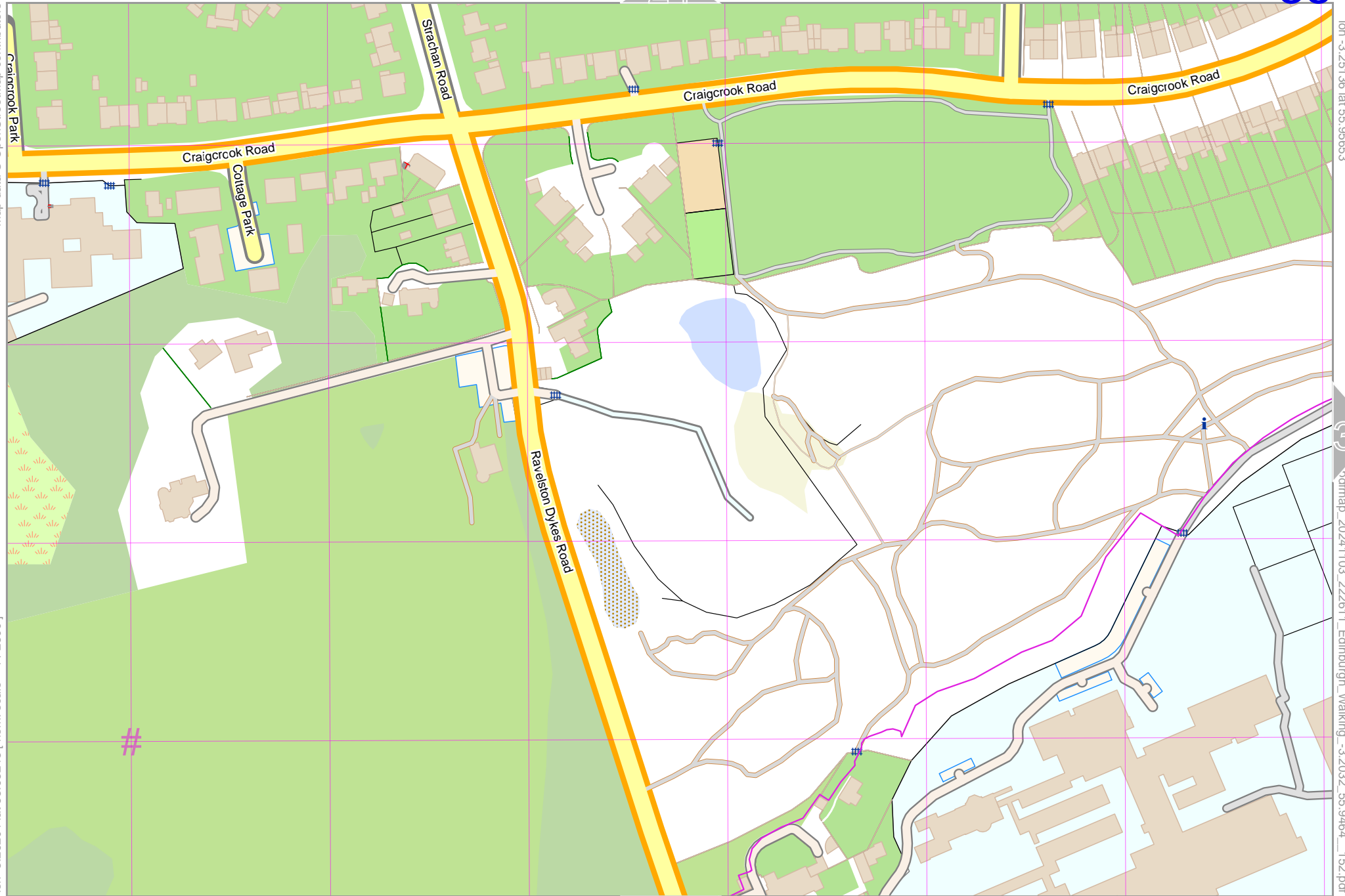
23

45

Map data © OpenStreetMap contributors

lon -3.26204 lat 55.95248 [nom. scale = 1 / 2500]

UTM: 30 U easting 483.70 km northing 6200.90 km
UTM-Grid-width = 100m



24

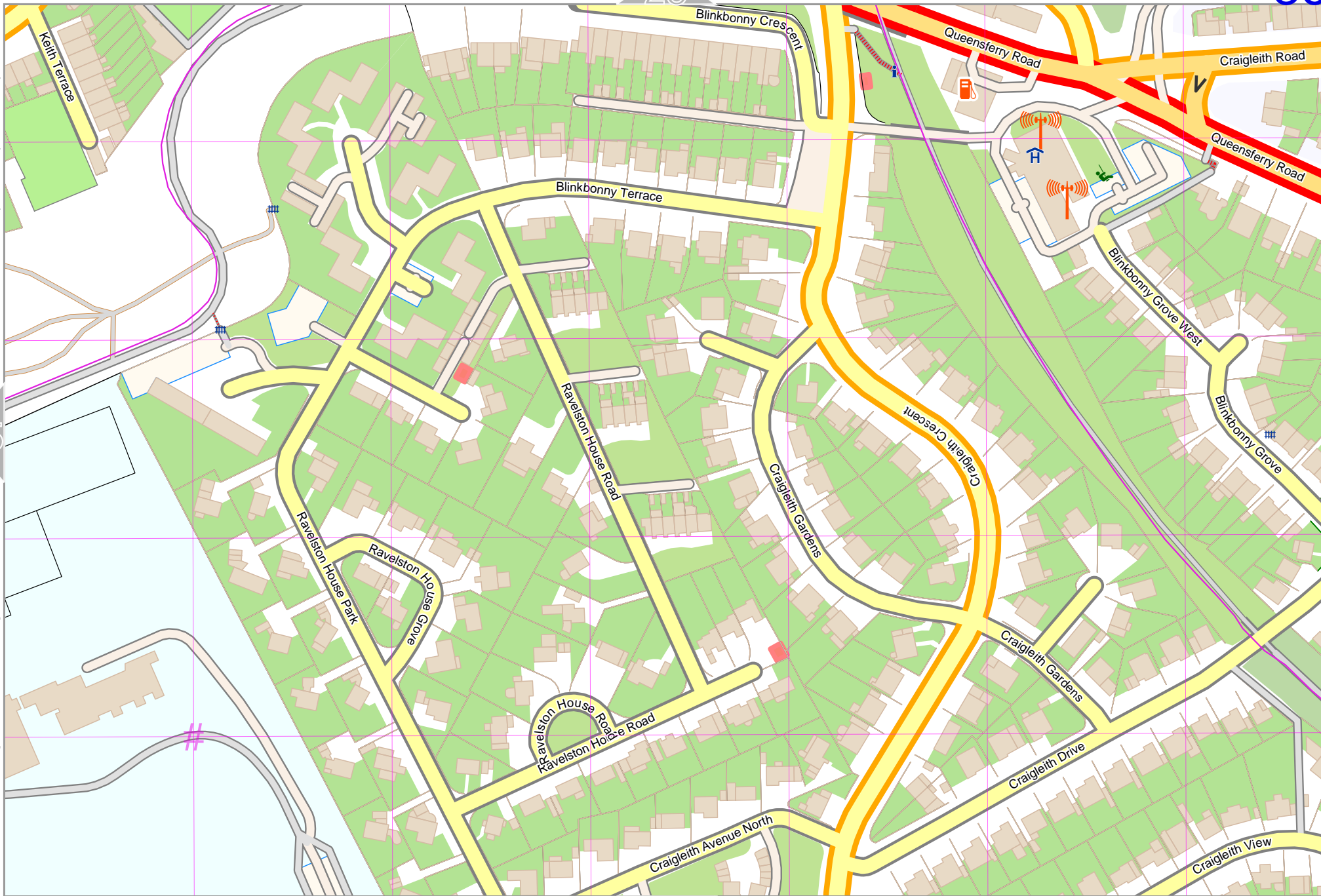
36

46

lon -3.25136 lat 55.95653
pdfmap, 20241103, 222611_Edinburgh_Walking_-3.2032_55.9464_152.pdf

Map data © OpenStreetMap contributors

lon -3.24067 lat 55.95653



35

37

lon -3.25136 lat 55.95248 [nom. scale = 1 / 2500]

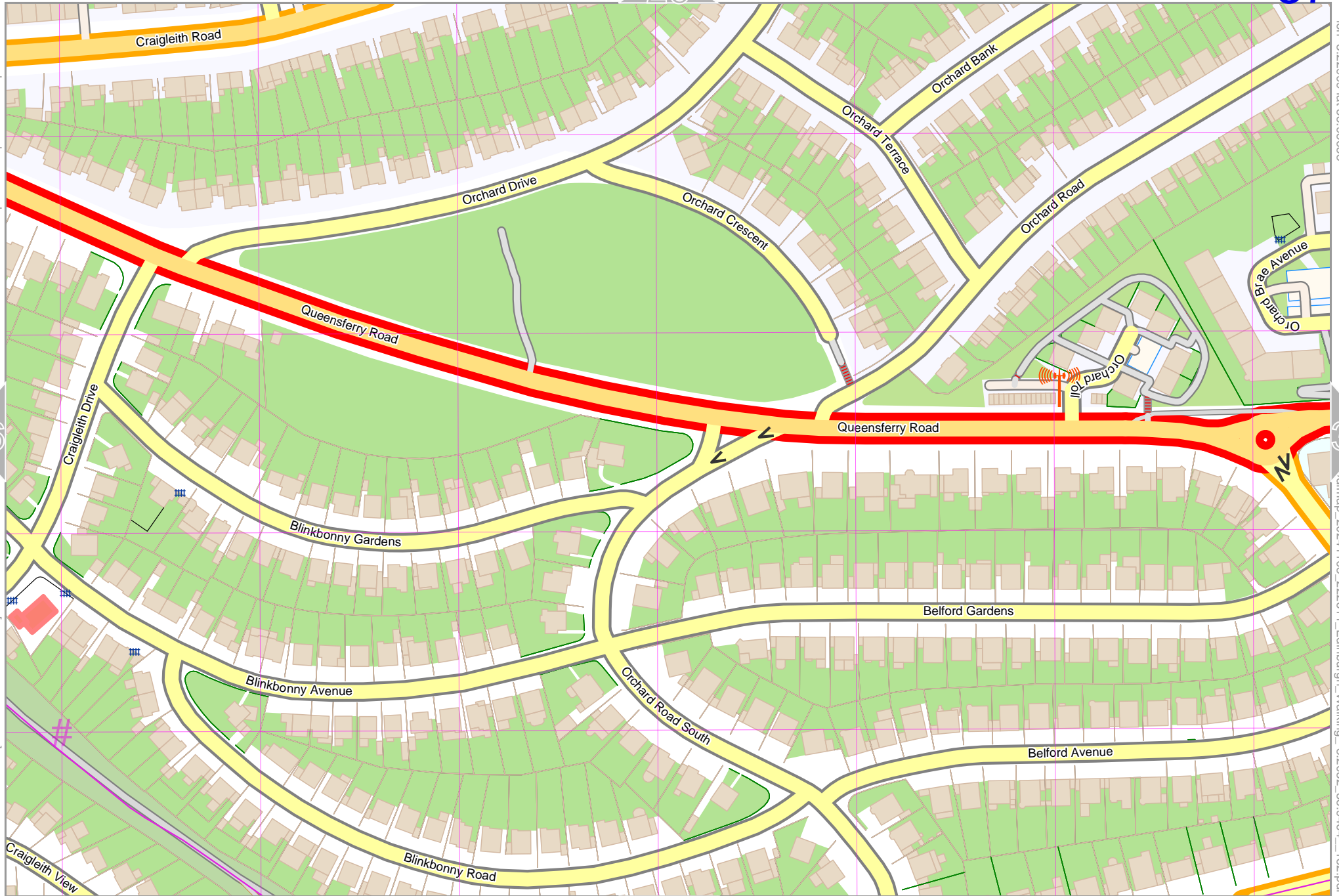
rdmap_20241103_222611_Edinburgh_Walking_-3.2032_55.9464_152.pdf

UTM: 30 U easting 484.40 km northing 6200.90 km
UTM-Grid-width = 100m

47

Map data © OpenStreetMap contributors

lon -3.22999 lat 55.95653



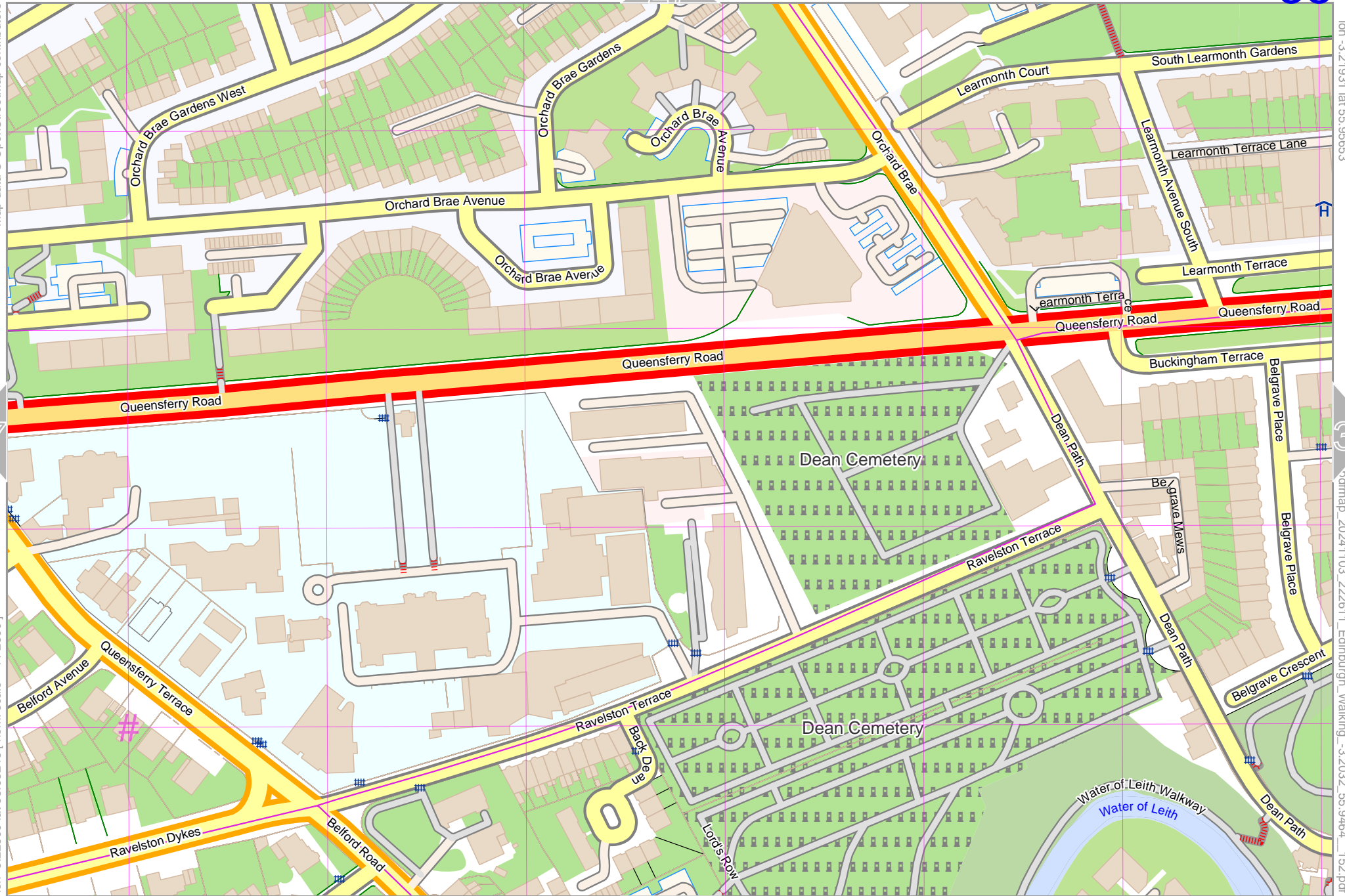
lon -3.24067 lat 55.95248 [nom. scale = 1 / 2500]

pdfmap, 20241103, 222611, Edinburgh - Walking, -3.2032, 55.9464, 152.pdf

UTM: 30 U easting 485.00 km northing 6200.90 km
UTM-Grid-width = 100m

Map data © OpenStreetMap contributors

lon -3.21931 lat 55.95653



lon -3.22999 lat 55.95248 [nom. scale = 1 / 2500]

pdfmap, 20241103, 222611, Edinburgh - Walking, -3.2032, 55.9464, 152.pdf

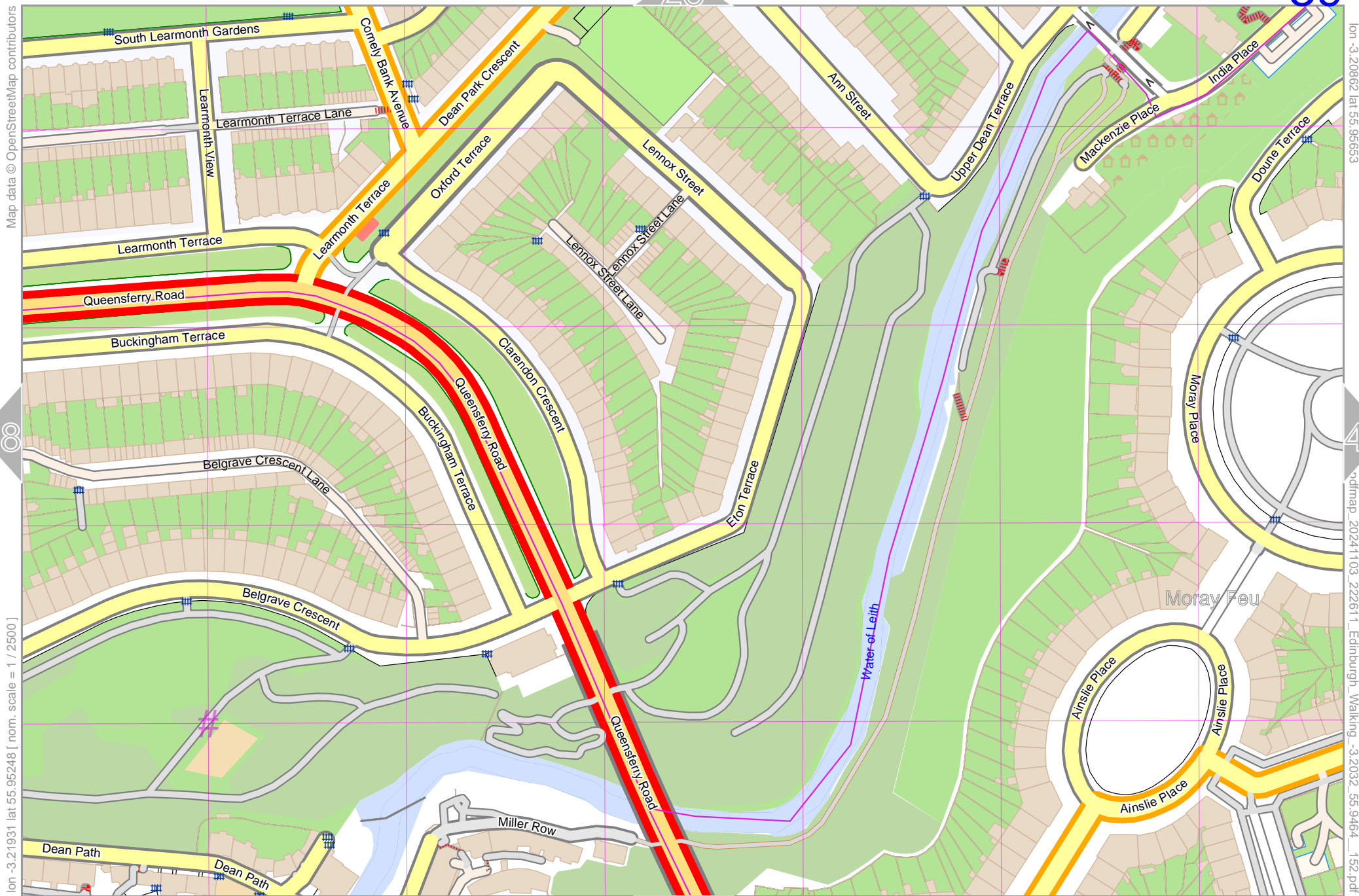
UTM: 30 U easting 485.70 km northing 6200.90 km
UTM-Grid-width = 100m

Edinburgh Walking

top

39

28



Map data © OpenStreetMap contributors

lon -3.20862 lat 55.95653

pdfmap, 20241103, 222611_Edinburgh_Walking_-3.2032_55.9464_152.pdf

lon -3.21931 lat 55.95248 [nom. scale = 1 / 2500]

UTM: 30 U easting 486.40 km northing 6200.90 km
UTM-Grid-width = 100m

50

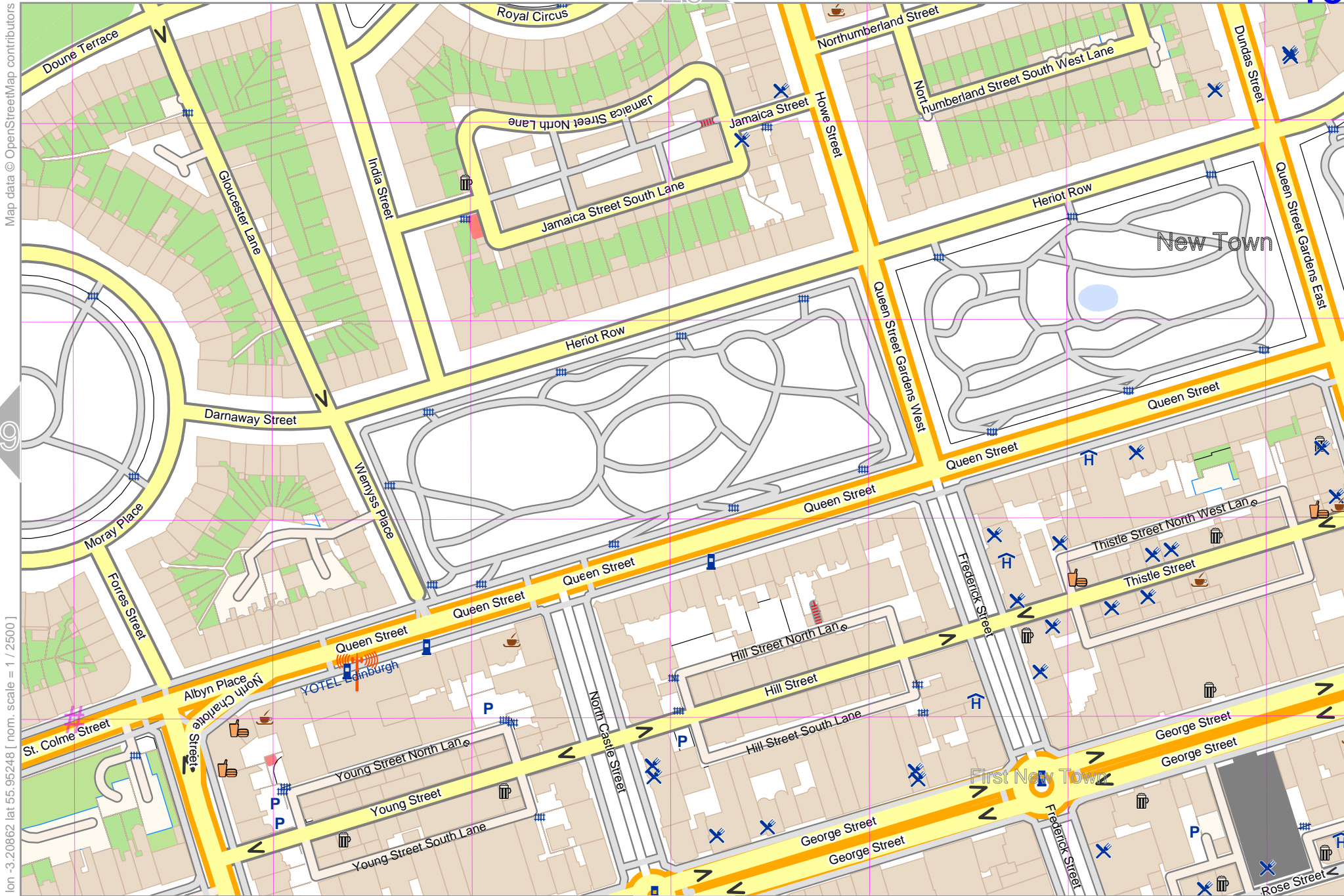
40

38

Edinburgh Walking

40

lon -3.19794 lat 55.95653



lon -3.20862 lat 55.95248 [nom. scale = 1 / 2500]

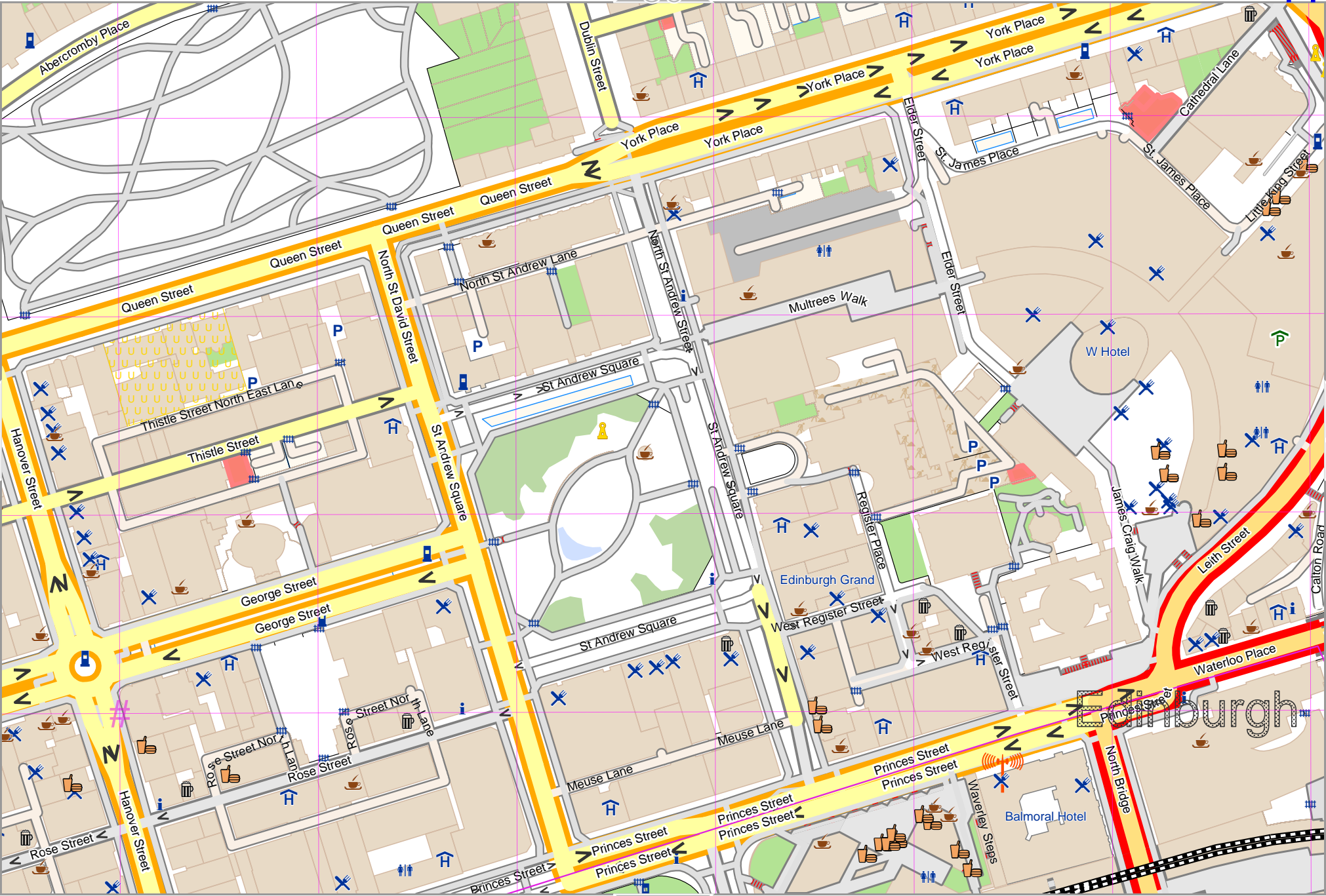
UTM: 30 U easting 487.00 km northing 6200.90 km
UTM-Grid-width = 100m

pdfmap, 20241103, 222611, Edinburgh, Walking, -3.2032, 55.9464, 152.pdf

Edinburgh Walking

Map data © OpenStreetMap contributors

lon -3.19794 lat 55.95248 [nom. scale = 1 / 2500]



UTM: 30 U easting 487.70 km northing 6200.90 km
 UTM-Grid-width = 100m

lon -3.18726 lat 55.95653

pdfmap, 20241103, 222611, Edinburgh, Walking, -3.2032, 55.9464, 152.pdf

40

30

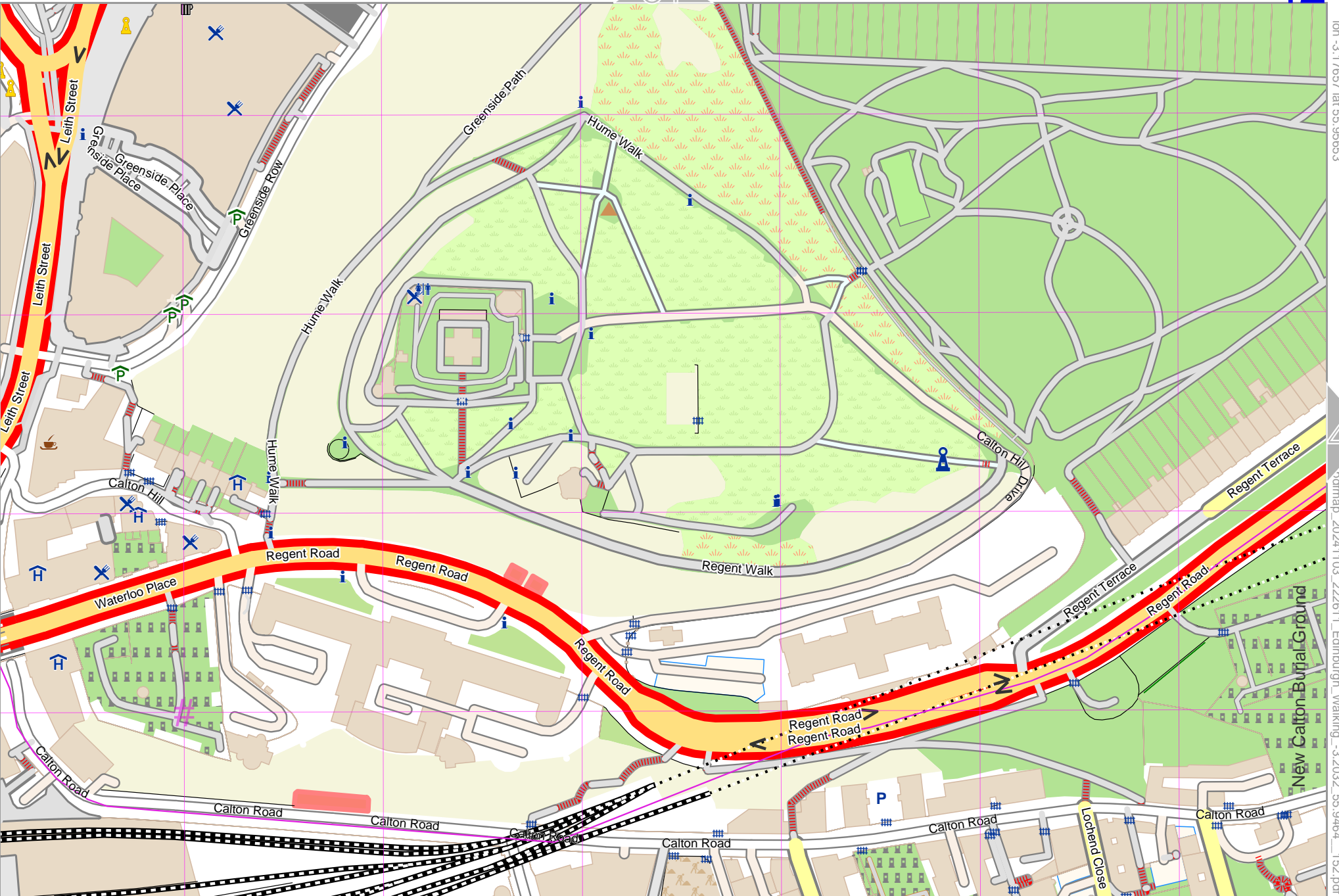
41

42

52

Map data © OpenStreetMap contributors

lon -3.18726 lat 55.95248 [nom. scale = 1 / 2500]



UTM: 30 U easting 488.40 km northing 6200.90 km

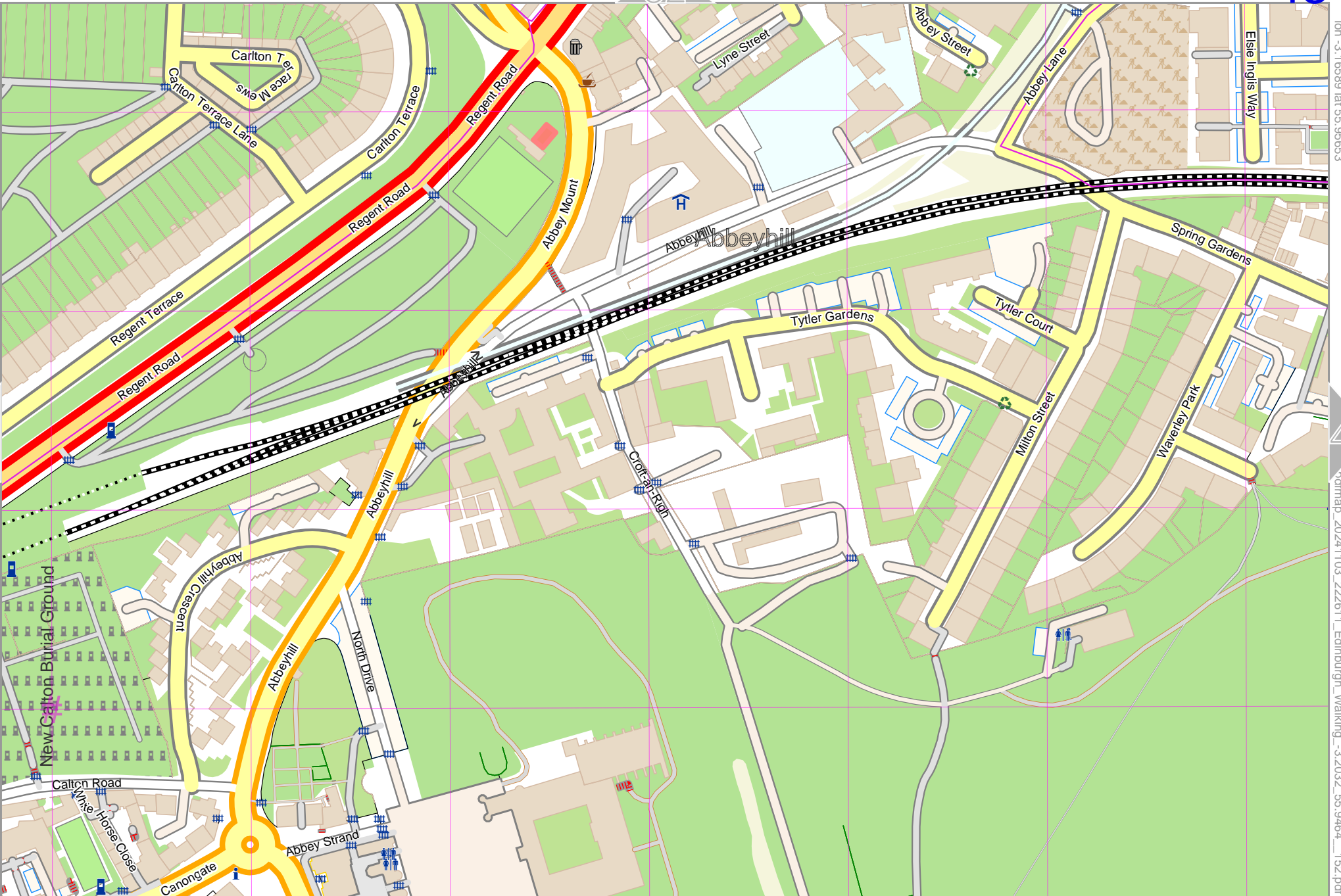
UTM-Grid-width = 100m

lon -3.17657 lat 55.95653

pdfmap, 20241103, 222611, Edinburgh, Walking, -3.2032, 55.9464, 152.pdf

Map data © OpenStreetMap contributors

lon -3.17657 lat 55.95248 [nom. scale = 1 / 2500]



lon -3.16589 lat 55.95653

pdfmap, 20241103, 222611, Edinburgh - Walking - 3.2032_55.9464_152.pdf

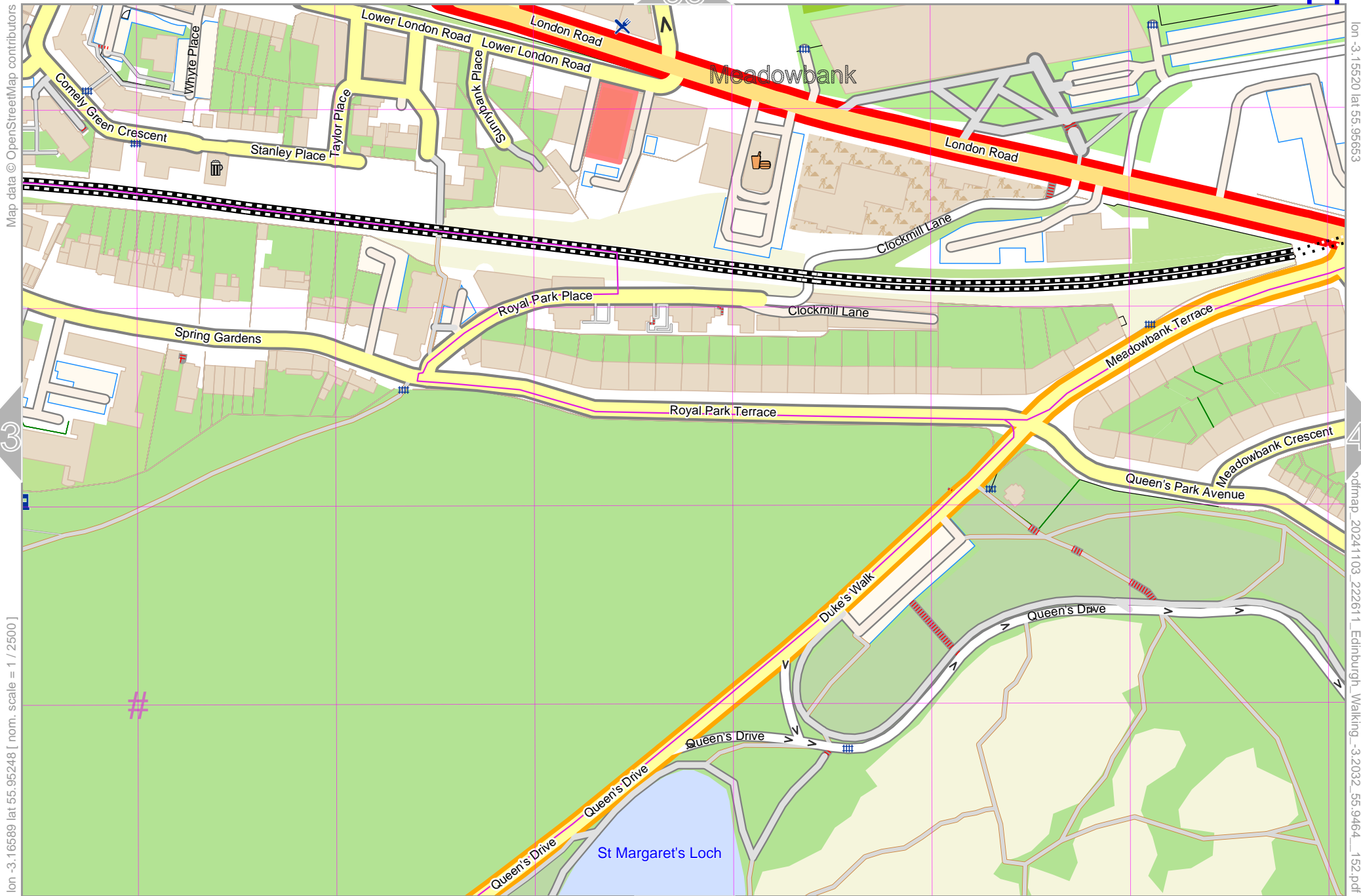
UTM: 30 U easting 489.00 km northing 6200.90 km

UTM-Grid-width = 100m

Edinburgh Walking

44

top



Map data © OpenStreetMap contributors

lon -3.15520 lat 55.95653

43

45

lon -3.16589 lat 55.95248 [nom. scale = 1 / 2500]

rdmap, 20241103, 222611, Edinburgh, Walking, -3.2032, 55.9464, 152.pdf

33

55

UTM: 30 U easting 489.70 km northing 6200.90 km
UTM-Grid-width = 100m

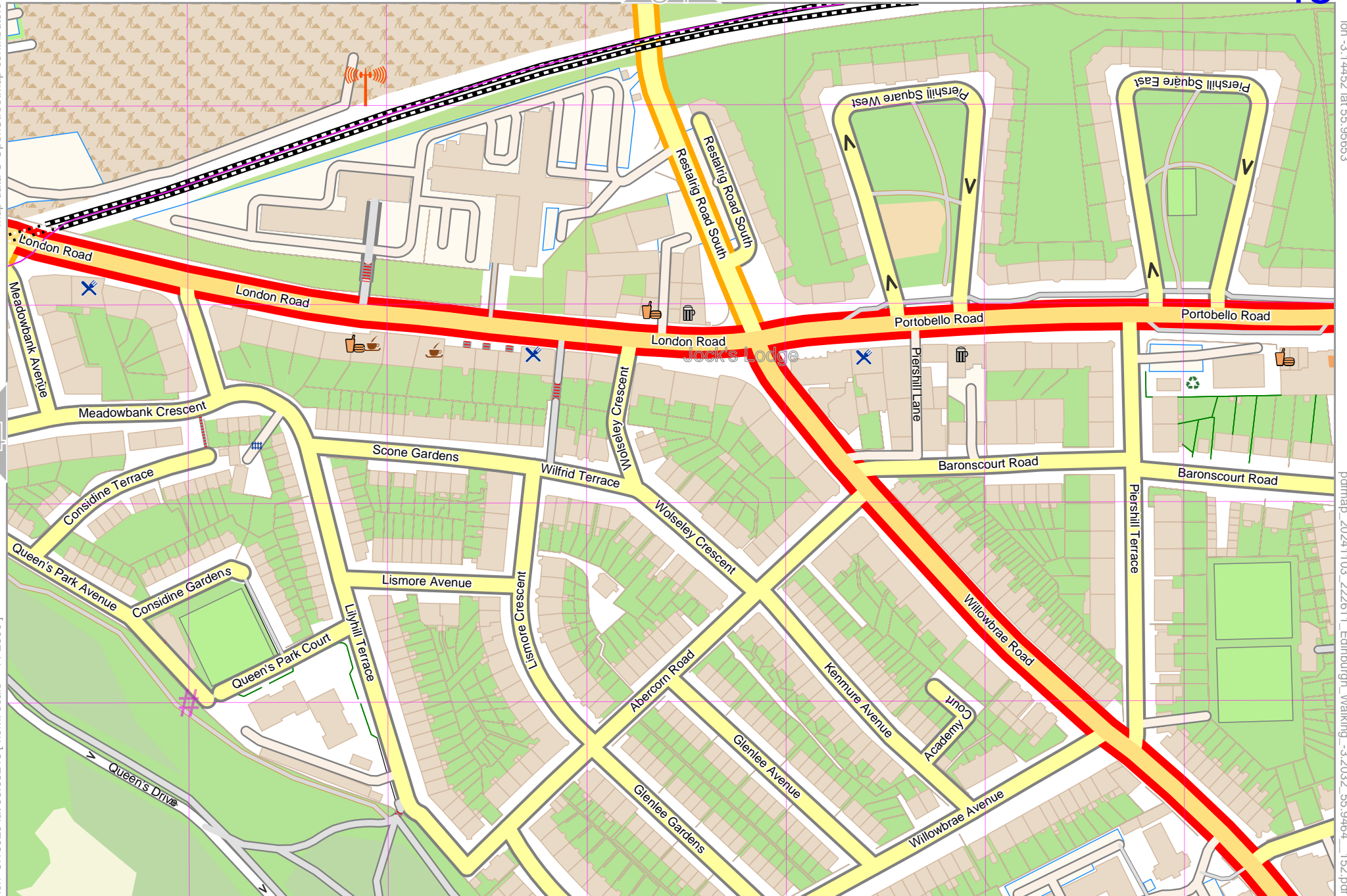
Map data © OpenStreetMap contributors

lon -3.14452 lat 55.95653

pdfmap_20241103_222611_Edinburgh_Walking_-3.2032_55.9464_152.pdf

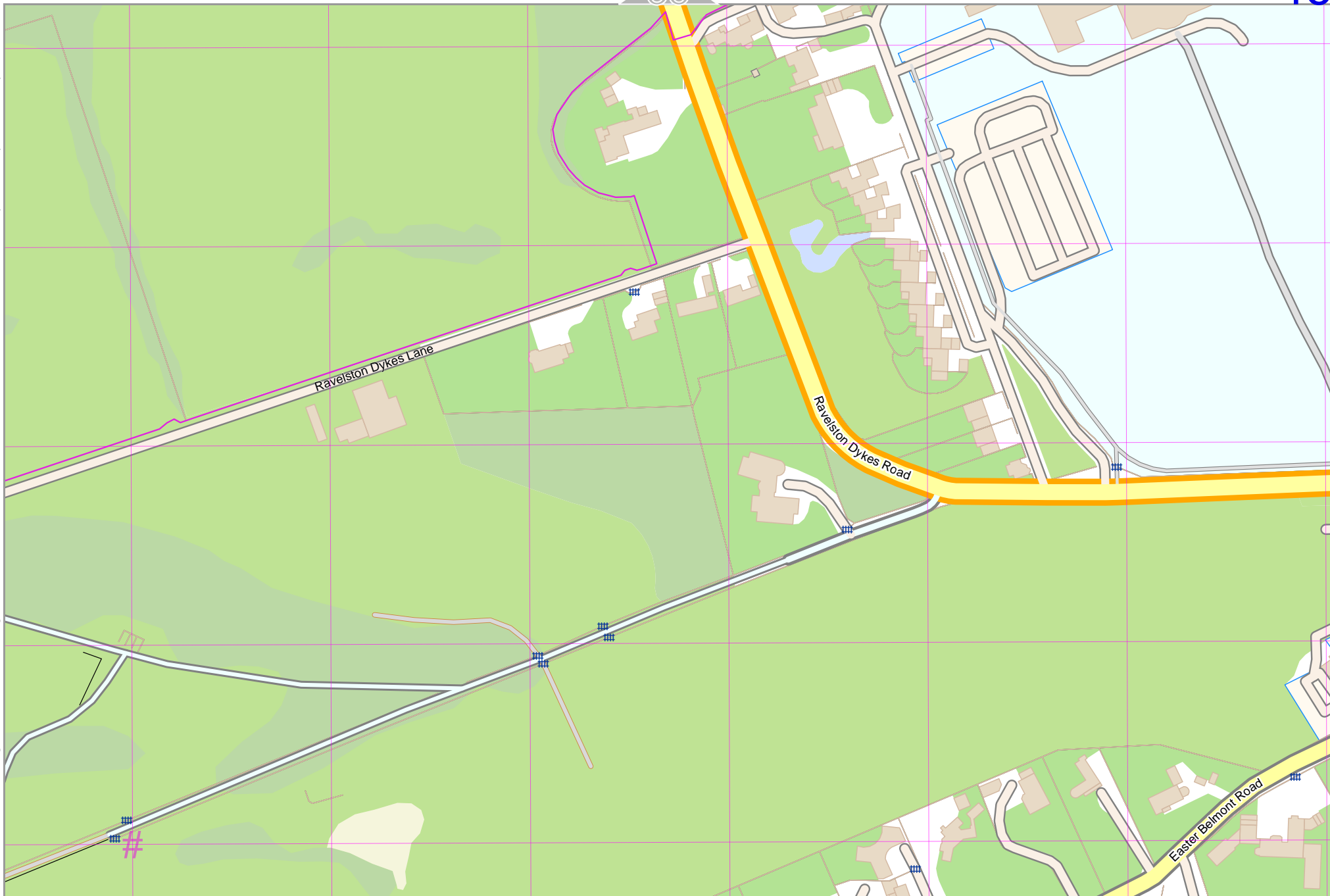
lon -3.15520 lat 55.95248 [nom. scale = 1 / 2500]

UTM: 30 U easting 490.40 km northing 6200.90 km
UTM-Grid-width = 100m



Map data © OpenStreetMap contributors

lon -3.26204 lat 55.94844 [nom. scale = 1 / 2500]



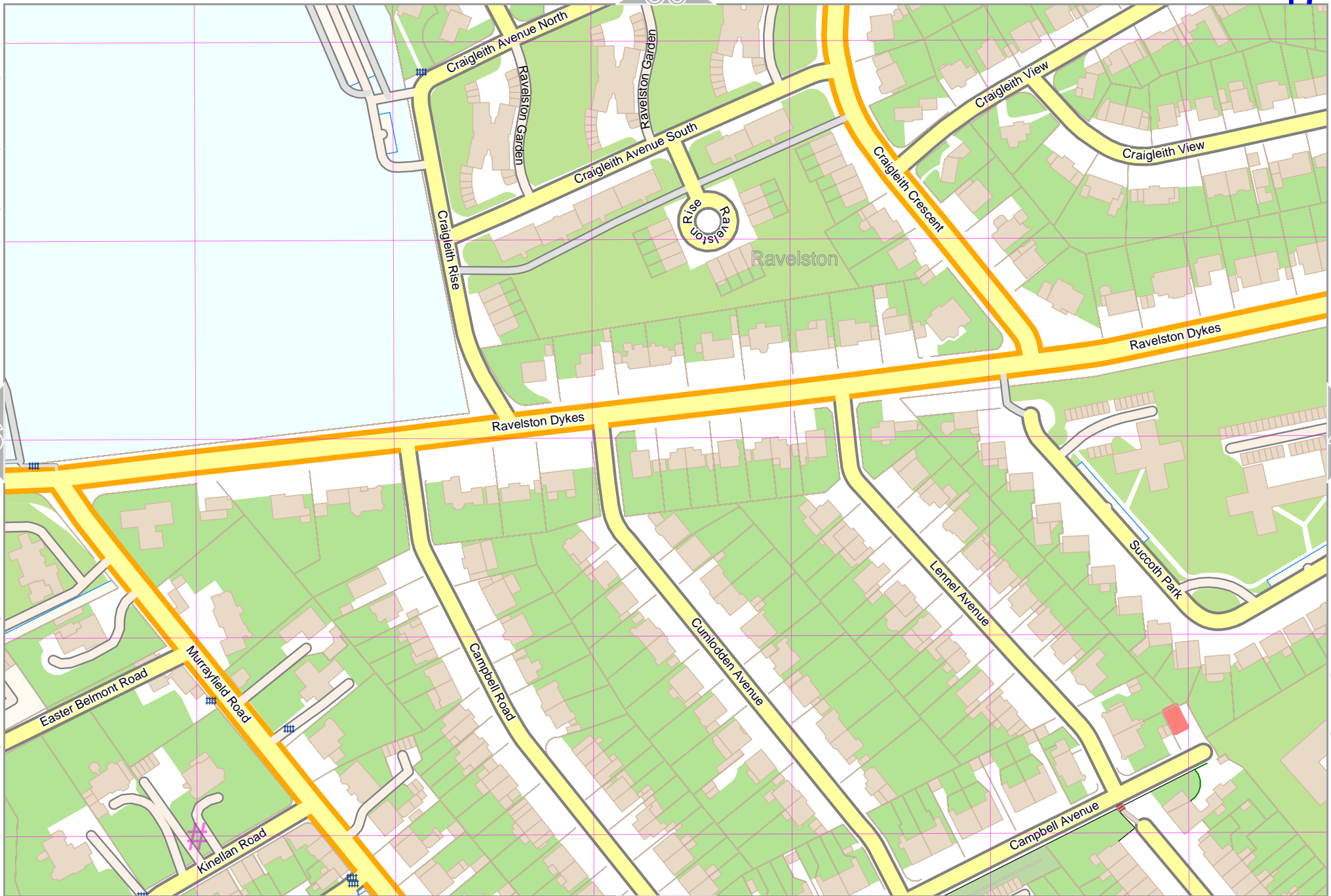
UTM: 30 U easting 483.70 km northing 6200.40 km
UTM-Grid-width = 100m

lon -3.25136 lat 55.95248

sdmmap_20241103_222611_Edinburgh_Walking_-3.2032_55.9464_152.pdf

Map data © OpenStreetMap contributors

lon -3.24067 lat 55.95248



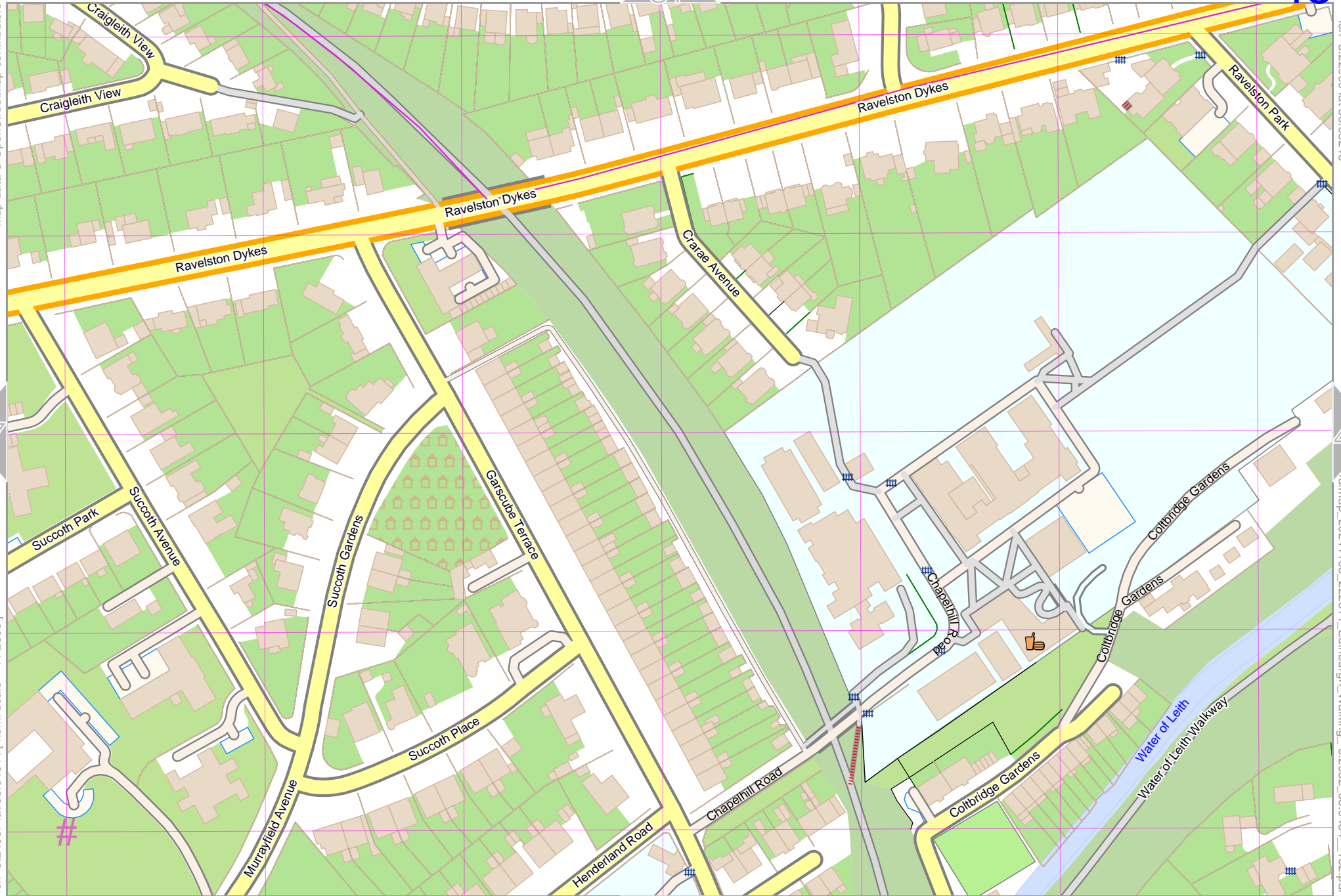
lon -3.25136 lat 55.94844 [nom. scale = 1 / 2500]

pdfmap, 20241103, 222611, Edinburgh - Walking, -3.2032, 55.9464, 152.pdf

UTM: 30 U easting 484.40 km northing 6200.40 km
UTM-Grid-width = 100m

Map data © OpenStreetMap contributors

lon -3.22999 lat 55.95248



lon -3.24067 lat 55.94844 [nom. scale = 1 / 2500]

pdfmap, 20241103, 222611, Edinburgh - Walking, -3.2032, 55.9464, 152.pdf

UTM: 30 U easting 485.00 km northing 6200.40 km
UTM-Grid-width = 100m

Map data © OpenStreetMap contributors

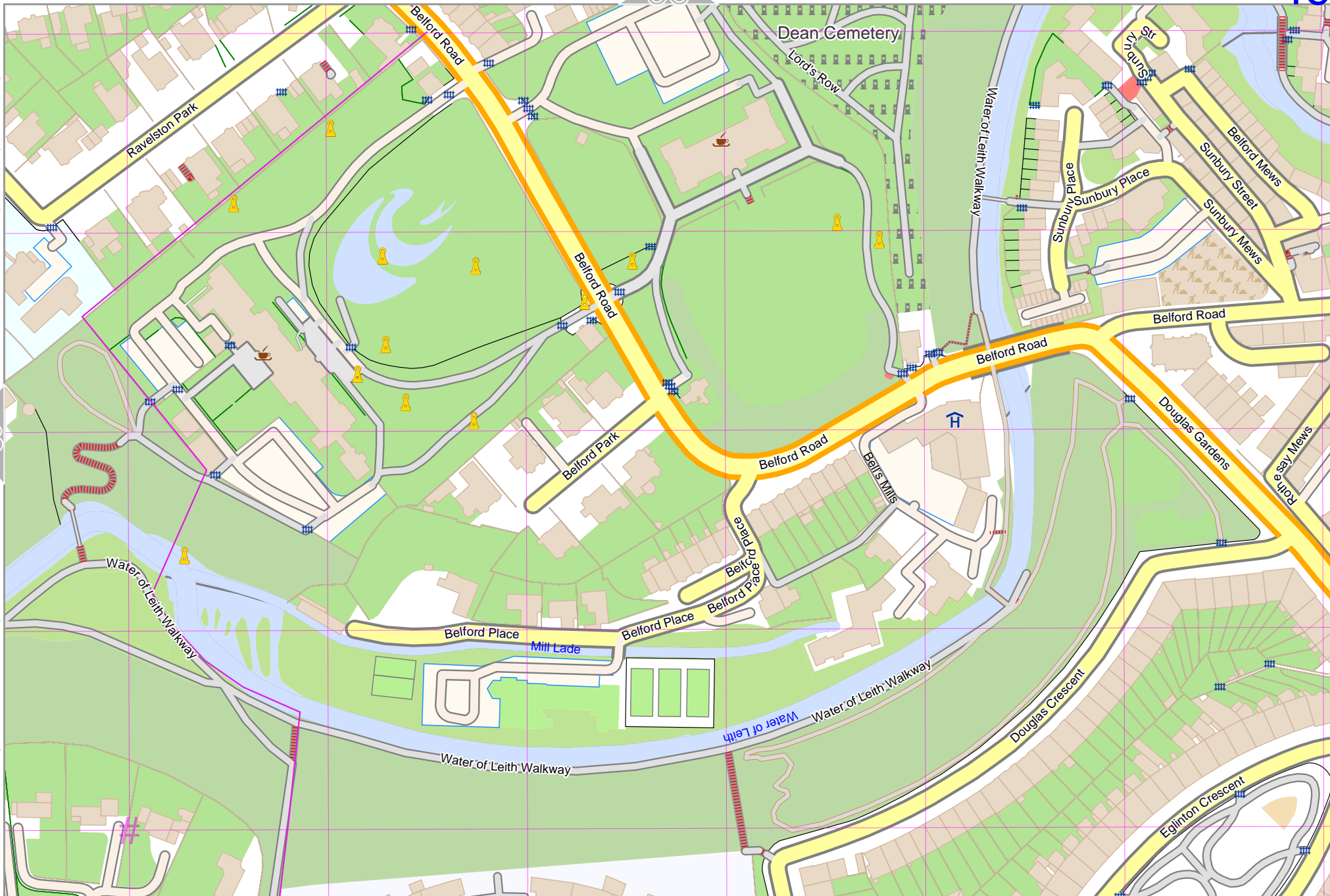
lon -3.21931 lat 55.95248

48

50

lon -3.22999 lat 55.94844 [nom. scale = 1 / 2500]

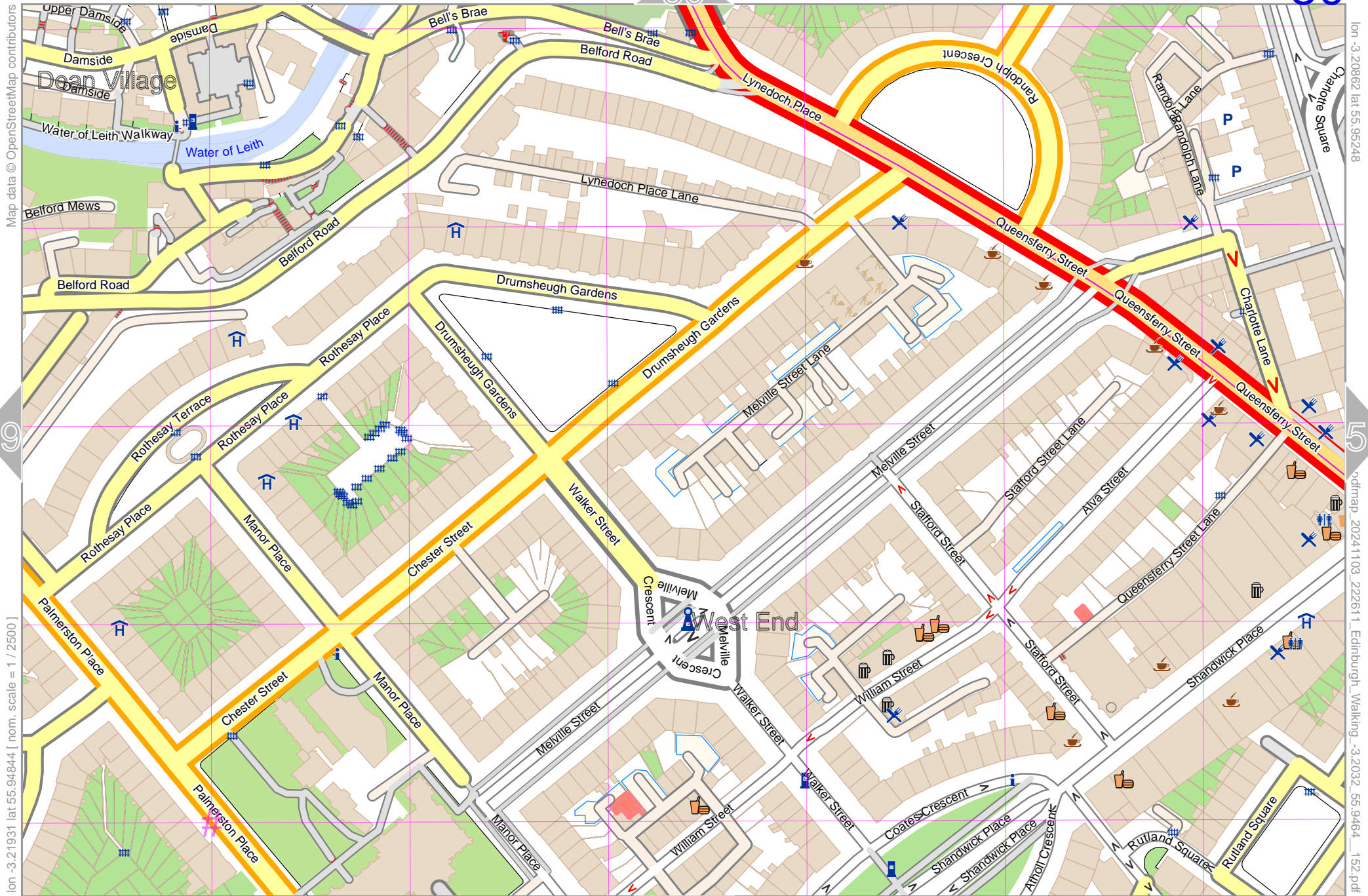
pdfmap, 2024 11 03, 22:26 1, Edinburgh - Walking - -3.2032, 55.9464, 152.pdf



UTM: 30 U easting 485.70 km northing 6200.40 km
UTM-Grid-width = 100m

60

Edinburgh Walking



Map data © OpenStreetMap contributors

lon -3.20862 lat 55.95248

lon -3.21931 lat 55.94844 [nom. scale = 1 / 2500]

pdfmap, 20241103, 222611, Edinburgh, Walking, -3.2032, 55.9464, 152.pdf

UTM: 30 U easting 486.40 km northing 6200.40 km
UTM-Grid-width = 100m

Map data © OpenStreetMap contributors

lon -3.19794 lat 55.95248

50

52

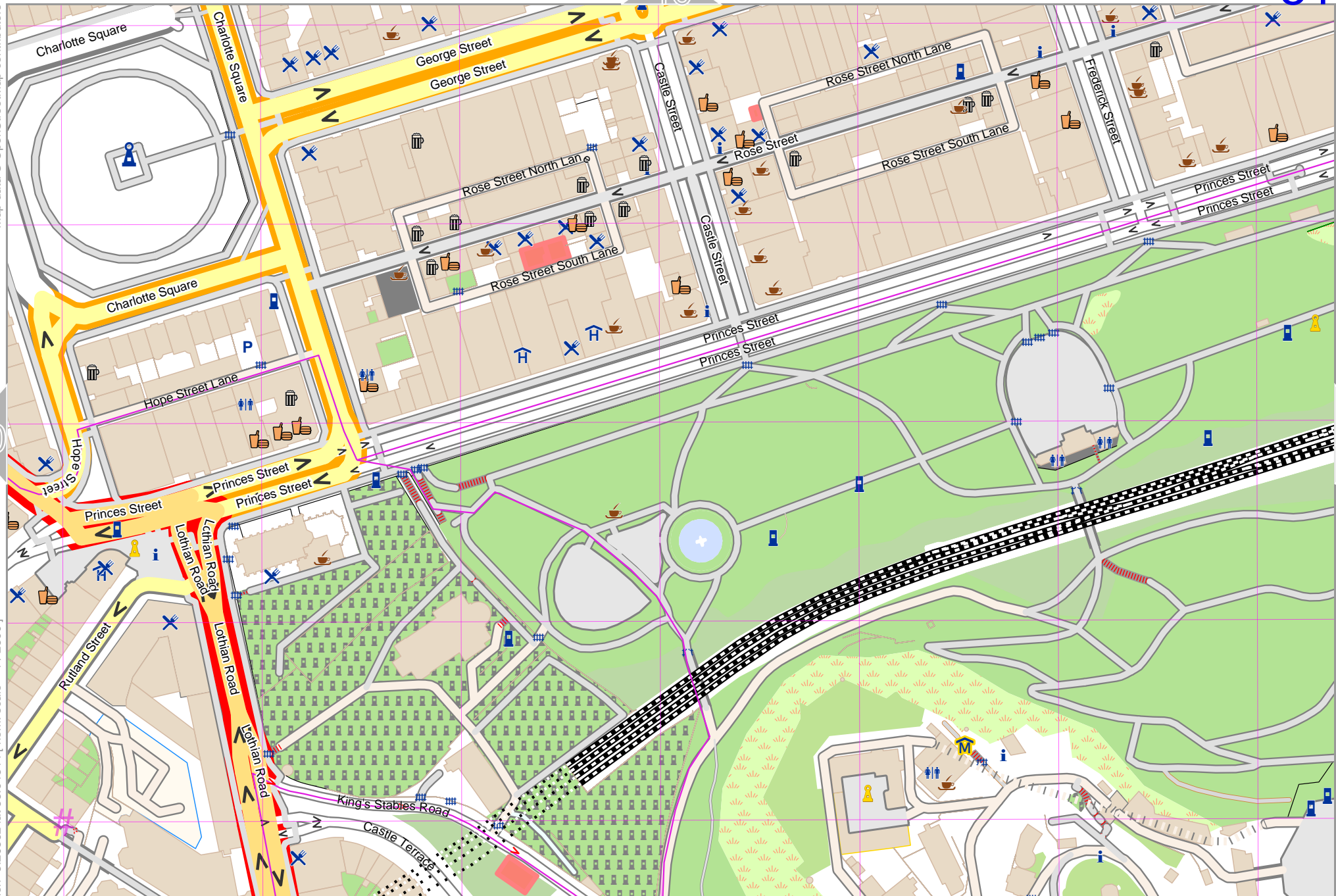
lon -3.20862 lat 55.94844 [nom. scale = 1 / 2500]

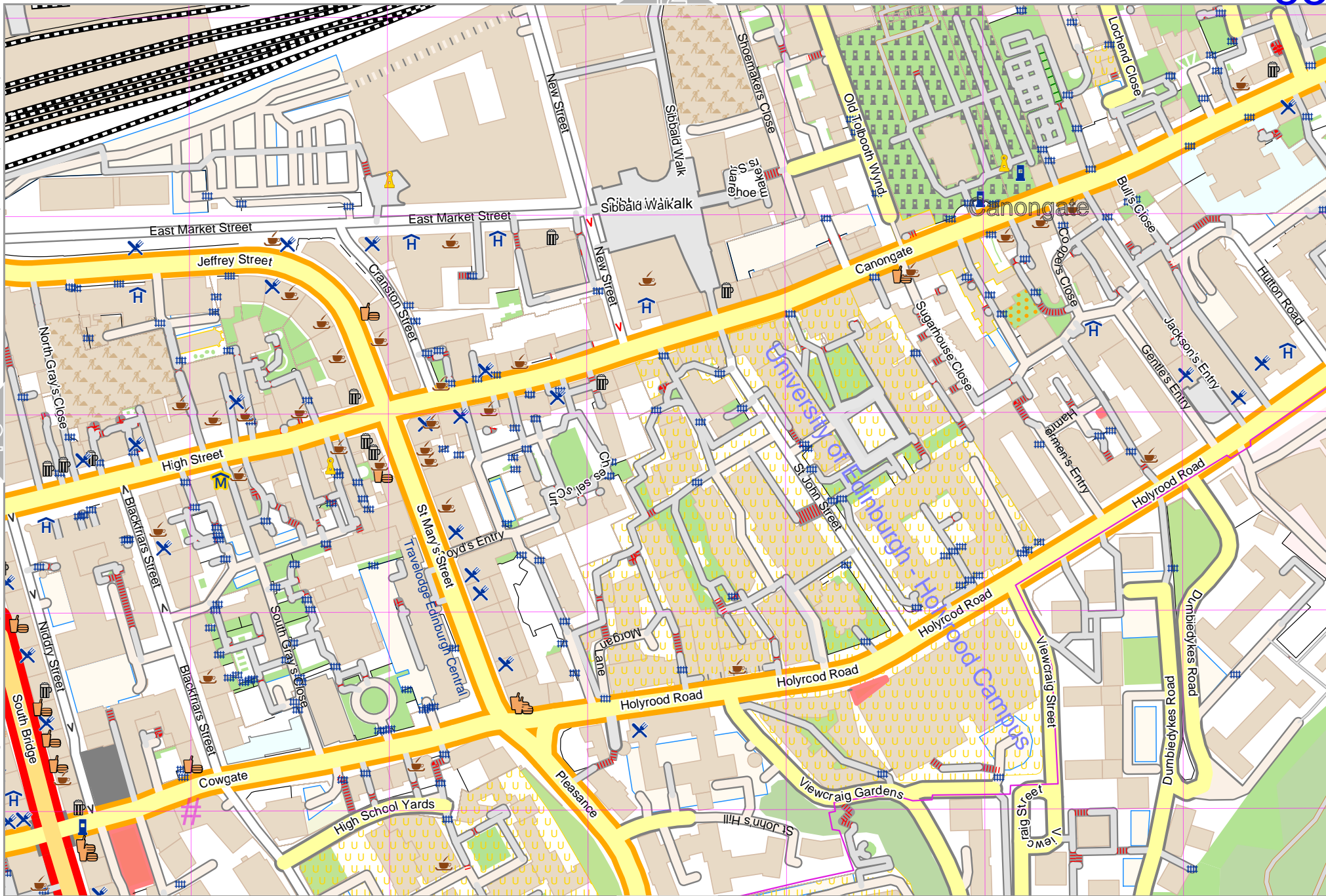
©dmrmap, 2024 11:03, 222611, Edinburgh - Walking - -3.2032, 55.9464, 152.pdf

40

62

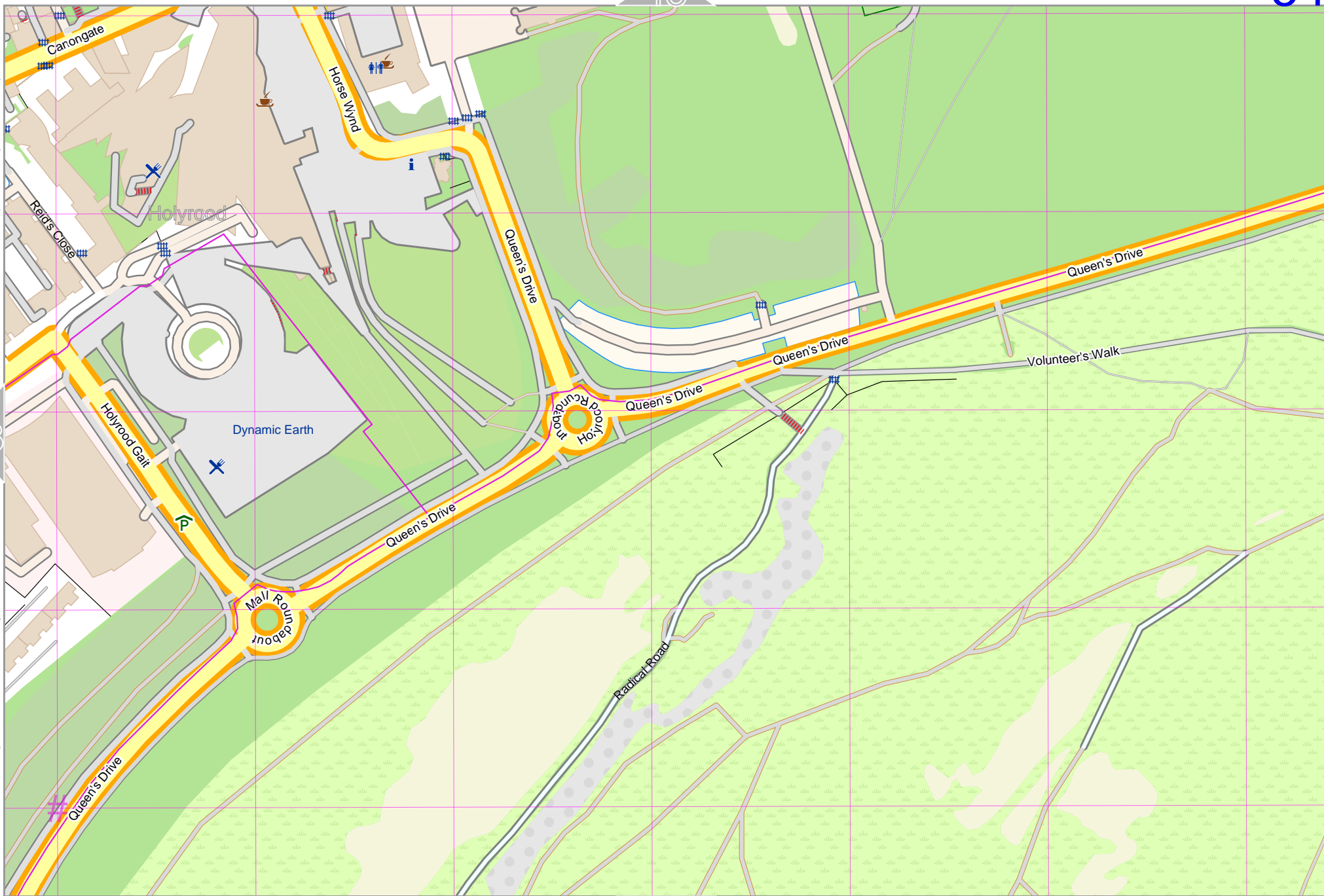
UTM: 30 U easting 487.00 km northing 6200.40 km
UTM-Grid-width = 100m





Map data © OpenStreetMap contributors

lon -3.16589 lat 55.95248



53

55

lon -3.17657 lat 55.94844 [nom. scale = 1 / 2500]

pdfmap, 20241103, 222611_Edinburgh_Walking_-3.2032_55.9464_152.pdf

UTM: 30 U easting 489.00 km northing 6200.40 km
UTM-Grid-width = 100m

65

Map data © OpenStreetMap contributors

lon -3.15520 lat 55.95248

Queen's Drive

St Margaret's Loch

Muir Burn

Volunteers Walk

Muir Burn

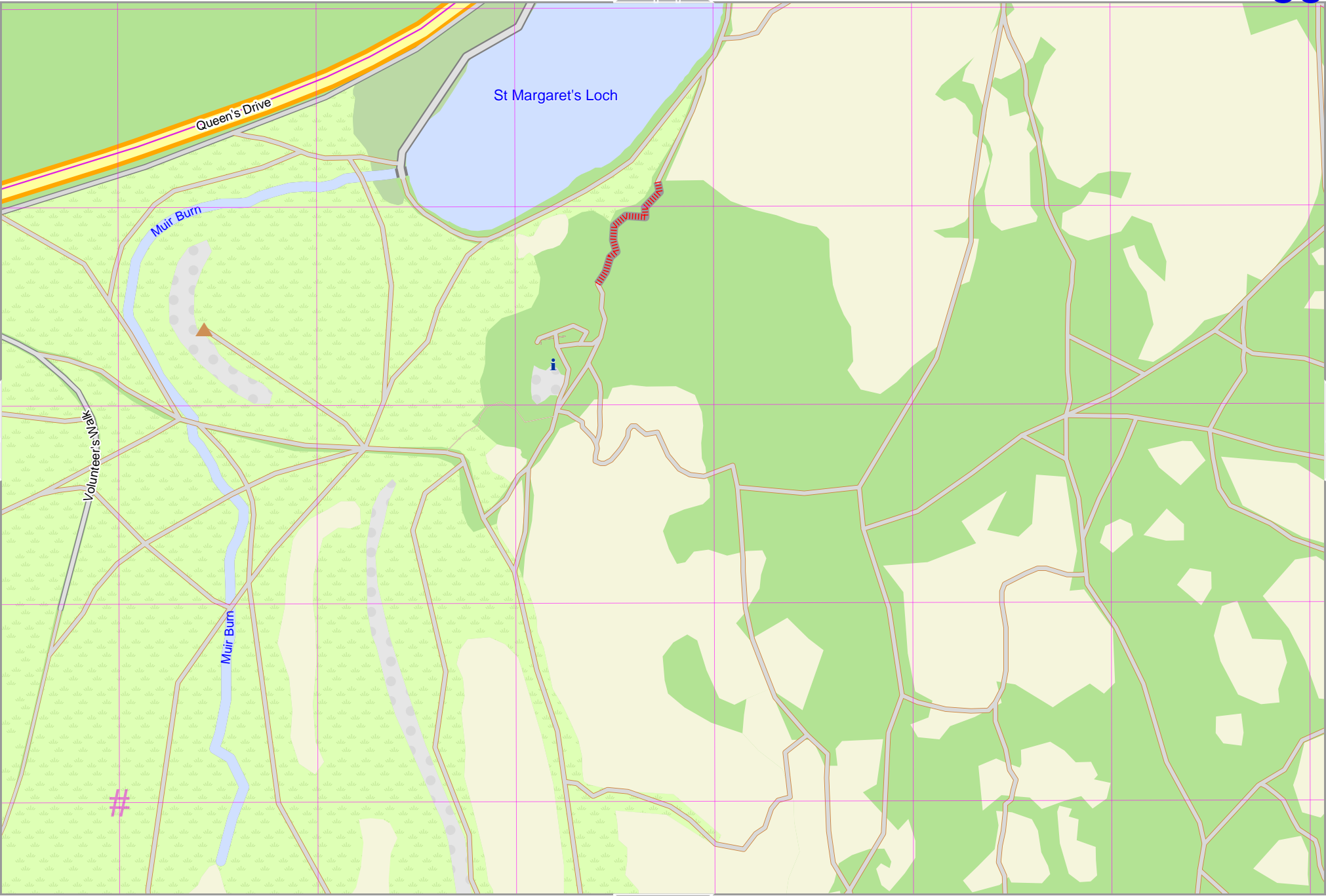
#

i

lon -3.16589 lat 55.94844 [nom. scale = 1 / 2500]

pdfmap, 20241103, 222611_Edinburgh_Walking_-3.2032_55.9464_152.pdf

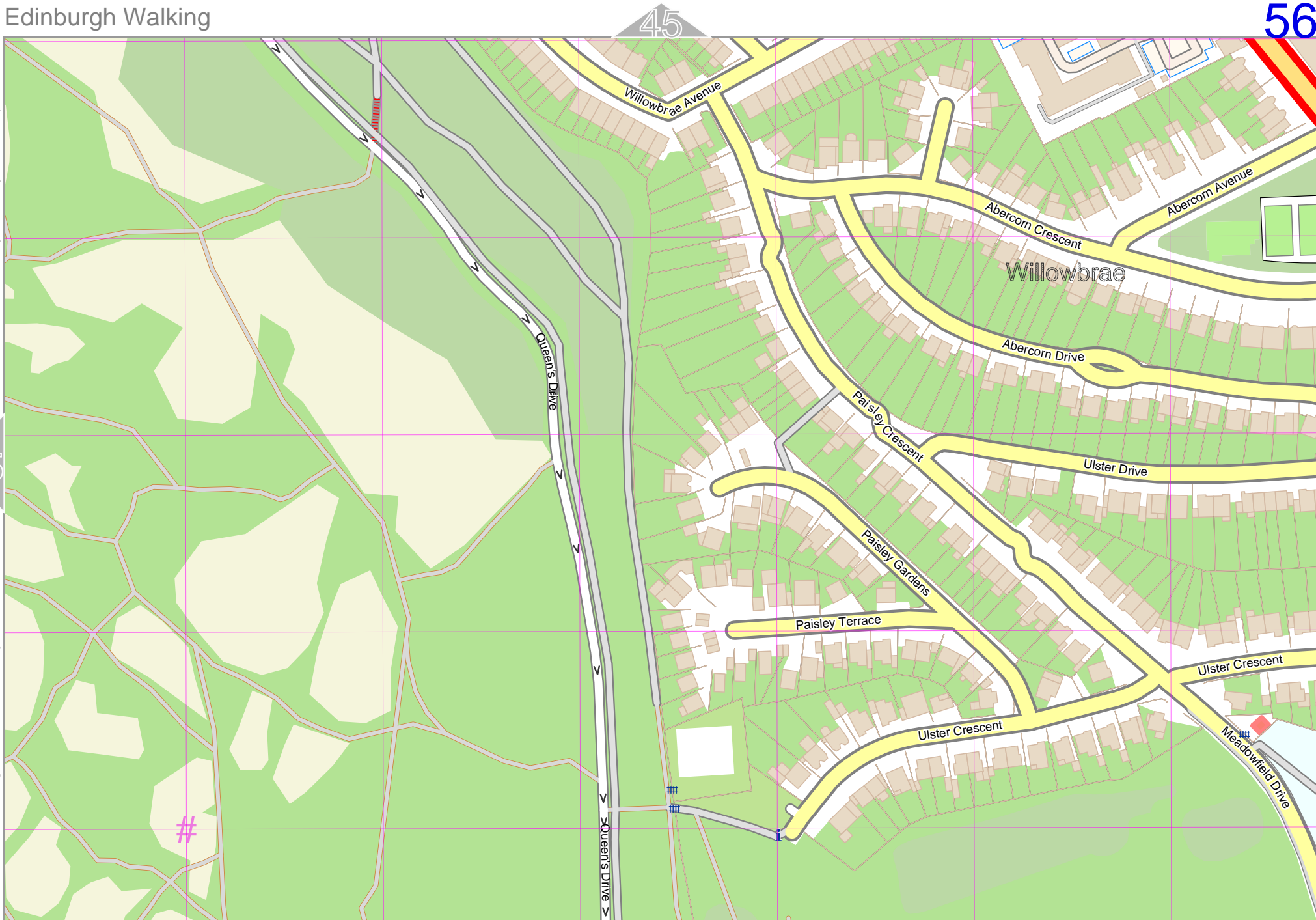
UTM: 30 U easting 489.70 km northing 6200.40 km
UTM-Grid-width = 100m



Map data © OpenStreetMap contributors

55

lon -3.15520 lat 55.94844 [nom. scale = 1 / 2500]

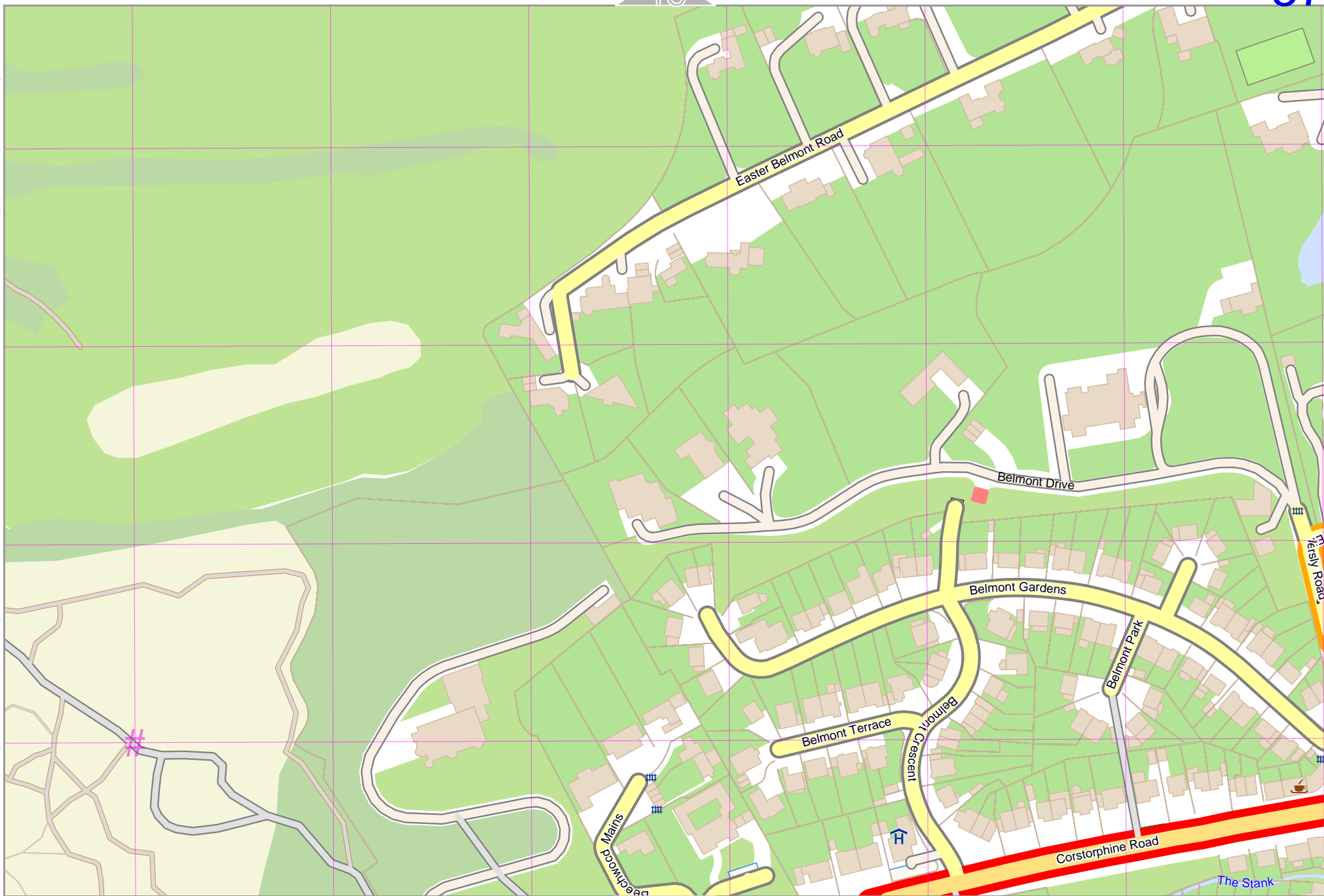


UTM: 30 U easting 490.40 km northing 6200.40 km
UTM-Grid-width = 100m

67

Map data © OpenStreetMap contributors

lon -3.26204 lat 55.94440 [nom. scale = 1 / 2500]



UTM: 30 U easting 483.70 km northing 6200.00 km
UTM-Grid-width = 100m

46

lon -3.25136 lat 55.94844

58

rdmap, 20241103, 222611_Edinburgh_Walking_-3.2032_55.9464_152.pdf

68

Map data © OpenStreetMap contributors

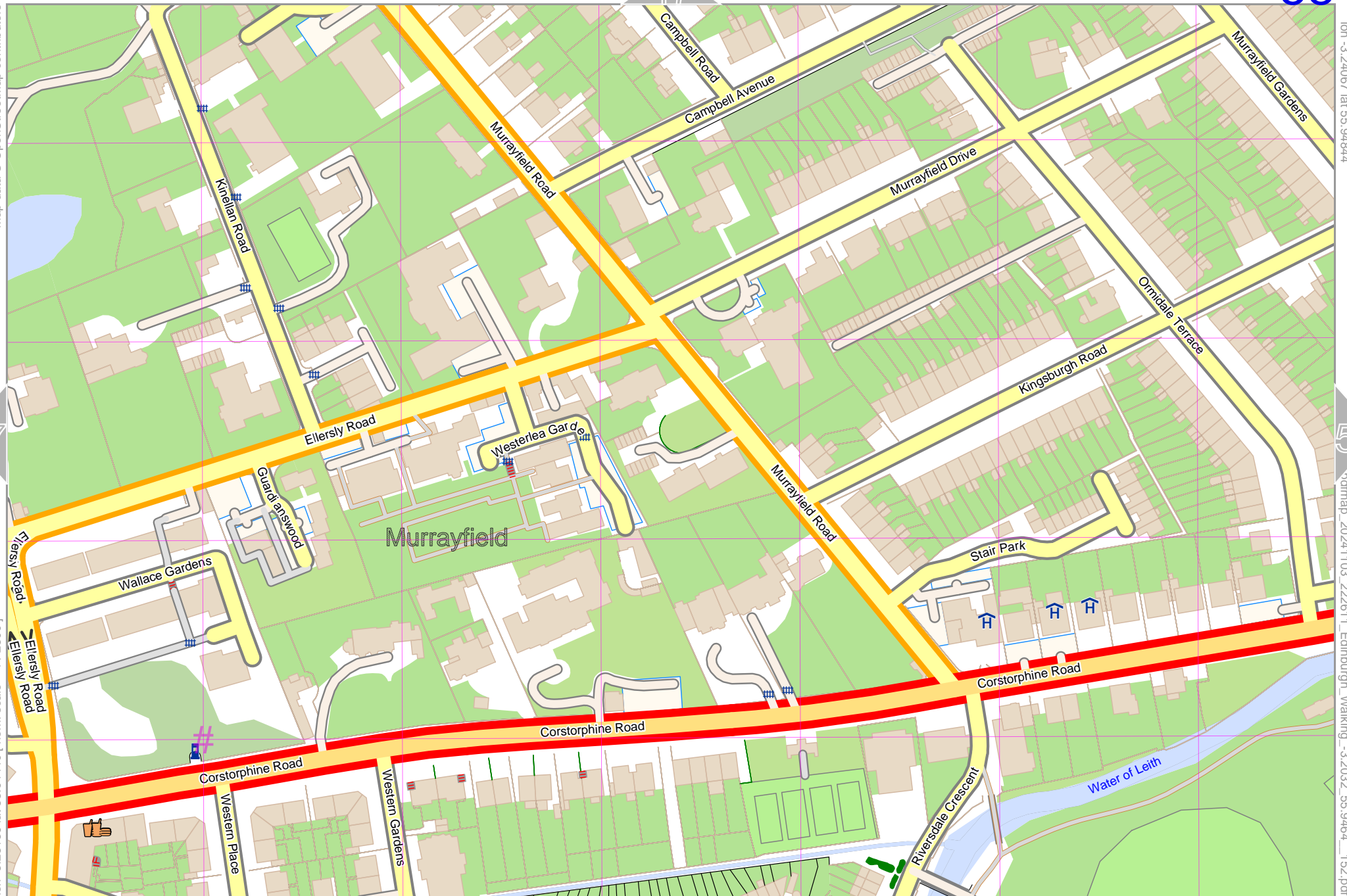
lon -3.24067 lat 55.94844

57

59

lon -3.25136 lat 55.94440 [nom. scale = 1 / 2500]

pdfmap, 20241103, 222611_Edinburgh_Walking_-3.2032_55.9464_152.pdf

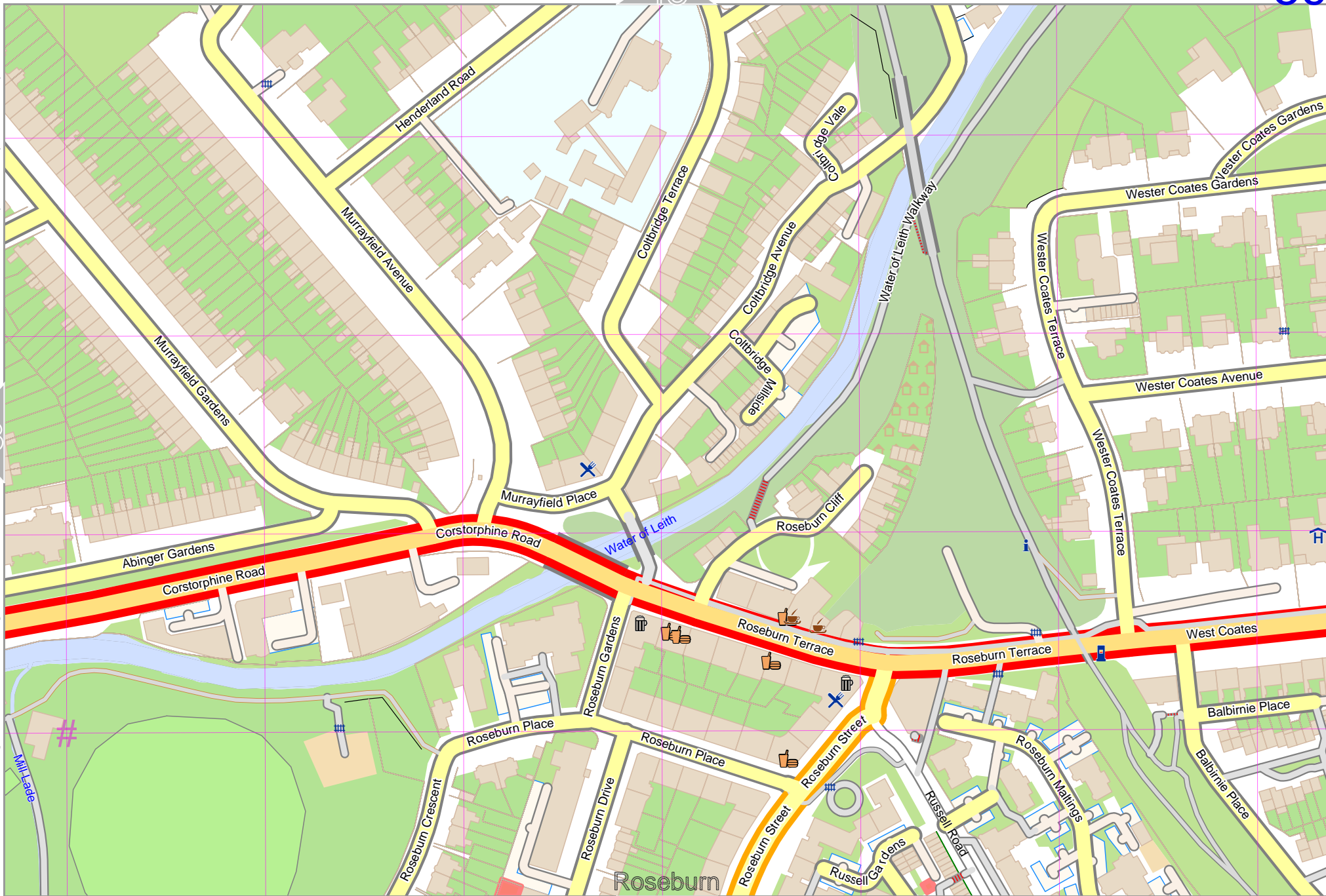


UTM: 30 U easting 484.40 km northing 6200.00 km
UTM-Grid-width = 100m

69

Map data © OpenStreetMap contributors

lon -3.22999 lat 55.94844



58

60

lon -3.24067 lat 55.94440 [nom. scale = 1 / 2500]

pdfmap, 20241103, 222611, Edinburgh, Walking, -3.2032, 55.9464, 152.pdf

UTM: 30 U easting 485.00 km northing 6200.00 km
UTM-Grid-width = 100m

70

Map data © OpenStreetMap contributors

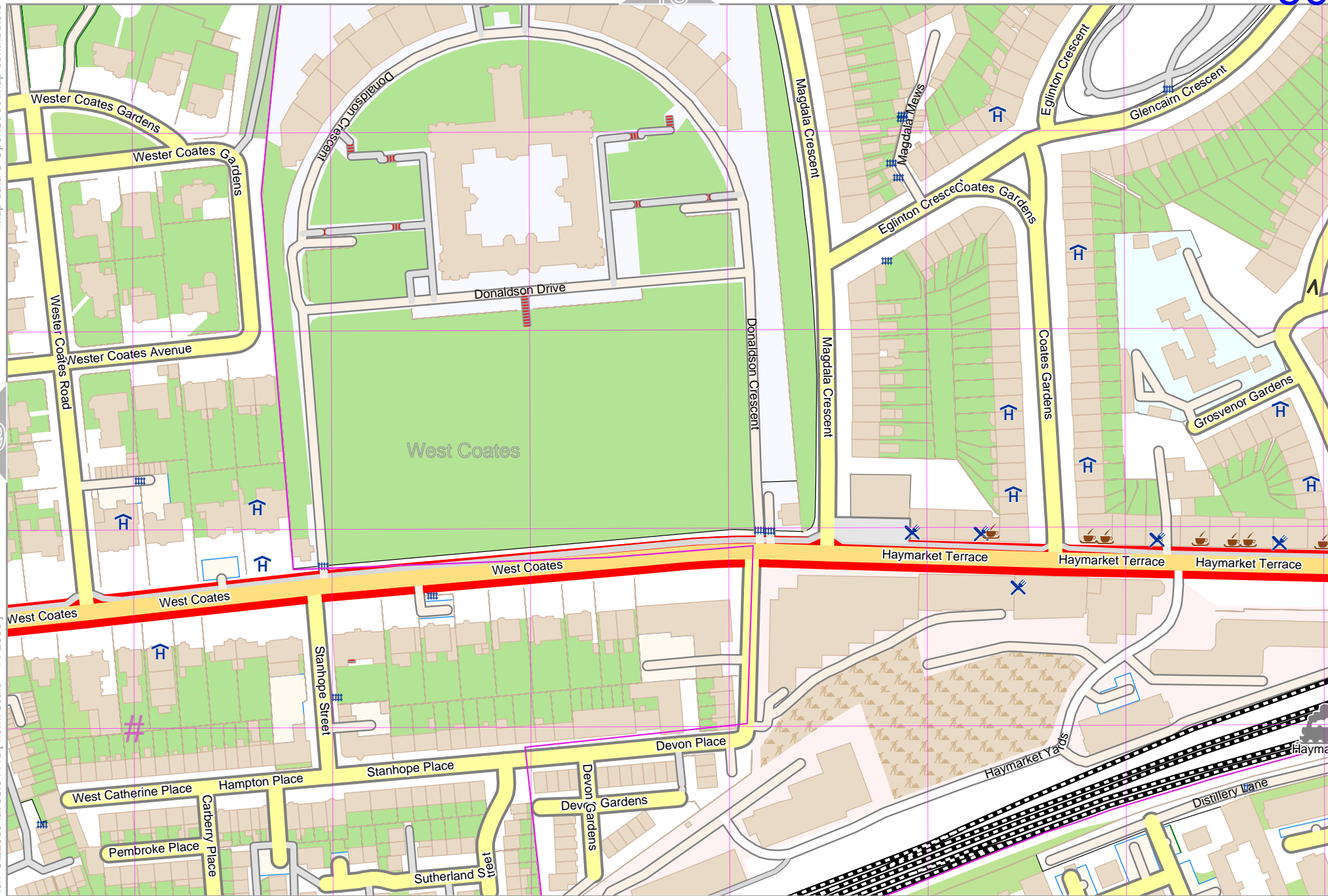
lon -3.21931 lat 55.94844

59

61

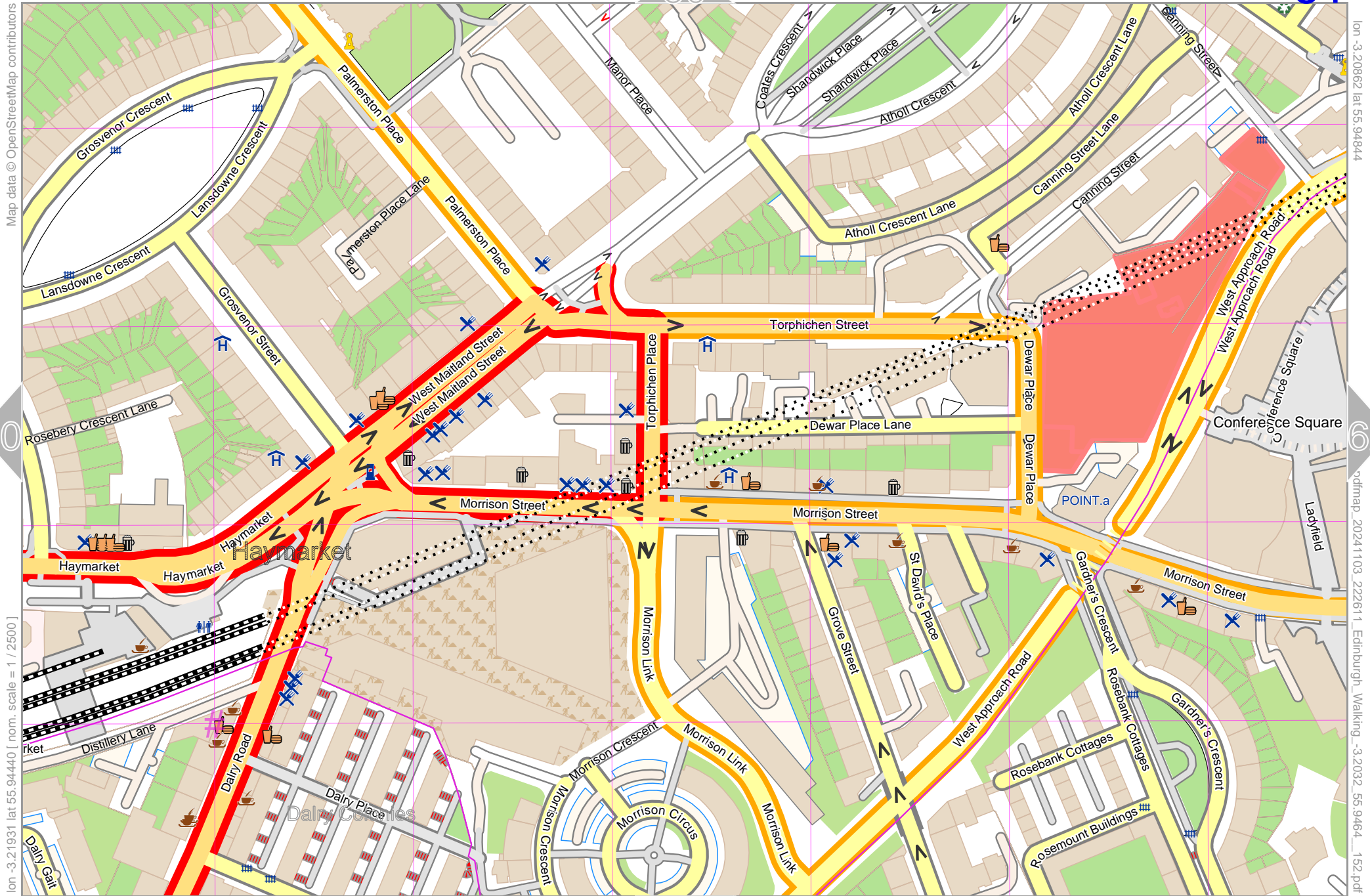
lon -3.22999 lat 55.94440 [nom. scale = 1 / 2500]

pdfmap, 2024 11 03, 22261 1, Edinburgh - Walking - 3.2032, 55.9464 - 152.pdf



UTM: 30 U easting 485.70 km northing 6200.00 km
UTM-Grid-width = 100m

71



Map data © OpenStreetMap contributors

lon -3.20862 lat 55.94844

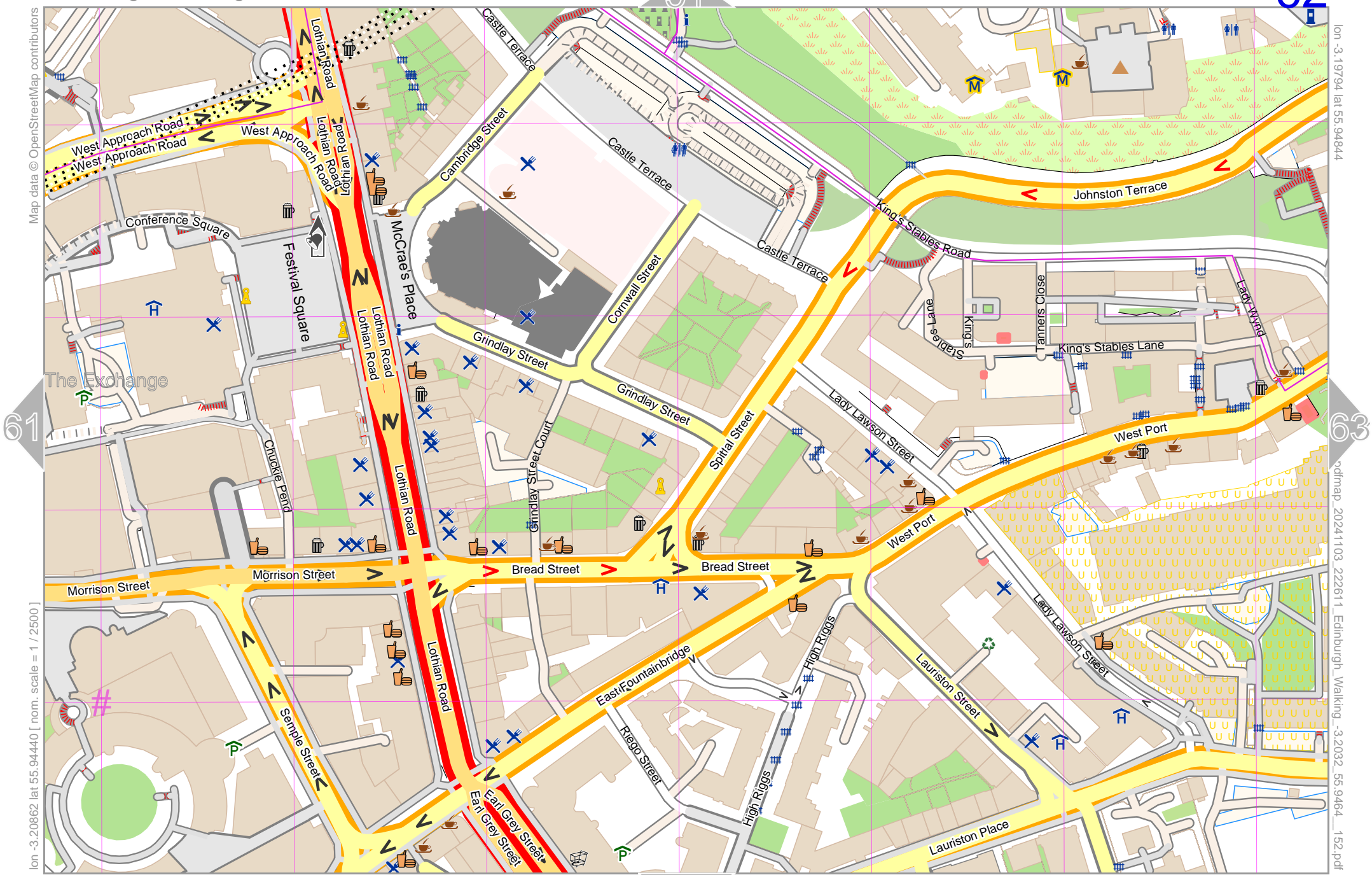
lon -3.21931 lat 55.94440 [nom. scale = 1 / 2500]

pdfmap, 20241103, 222611, Edinburgh_Walking, -3.2032, 55.9464, 152.pdf

UTM: 30 U easting 486.40 km northing 6200.00 km
UTM-Grid-width = 100m

Map data © OpenStreetMap contributors

lon -3.19794 lat 55.94844



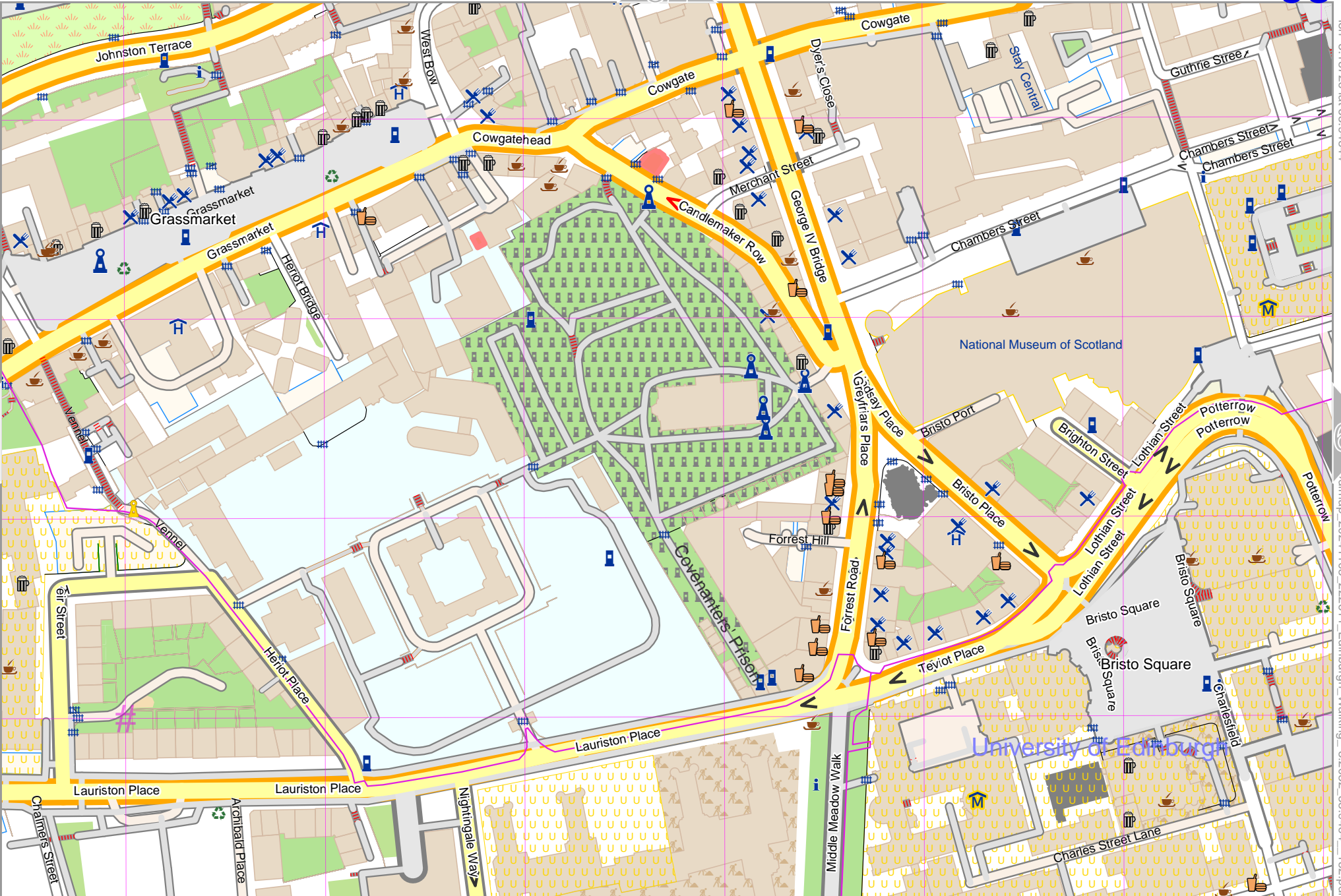
lon -3.20862 lat 55.94440 [nom. scale = 1 / 2500]

©rfrmap, 2024 1103, 22261 1, Edinburgh - Walking - -3.2032, 55.9464 - 152.pdf

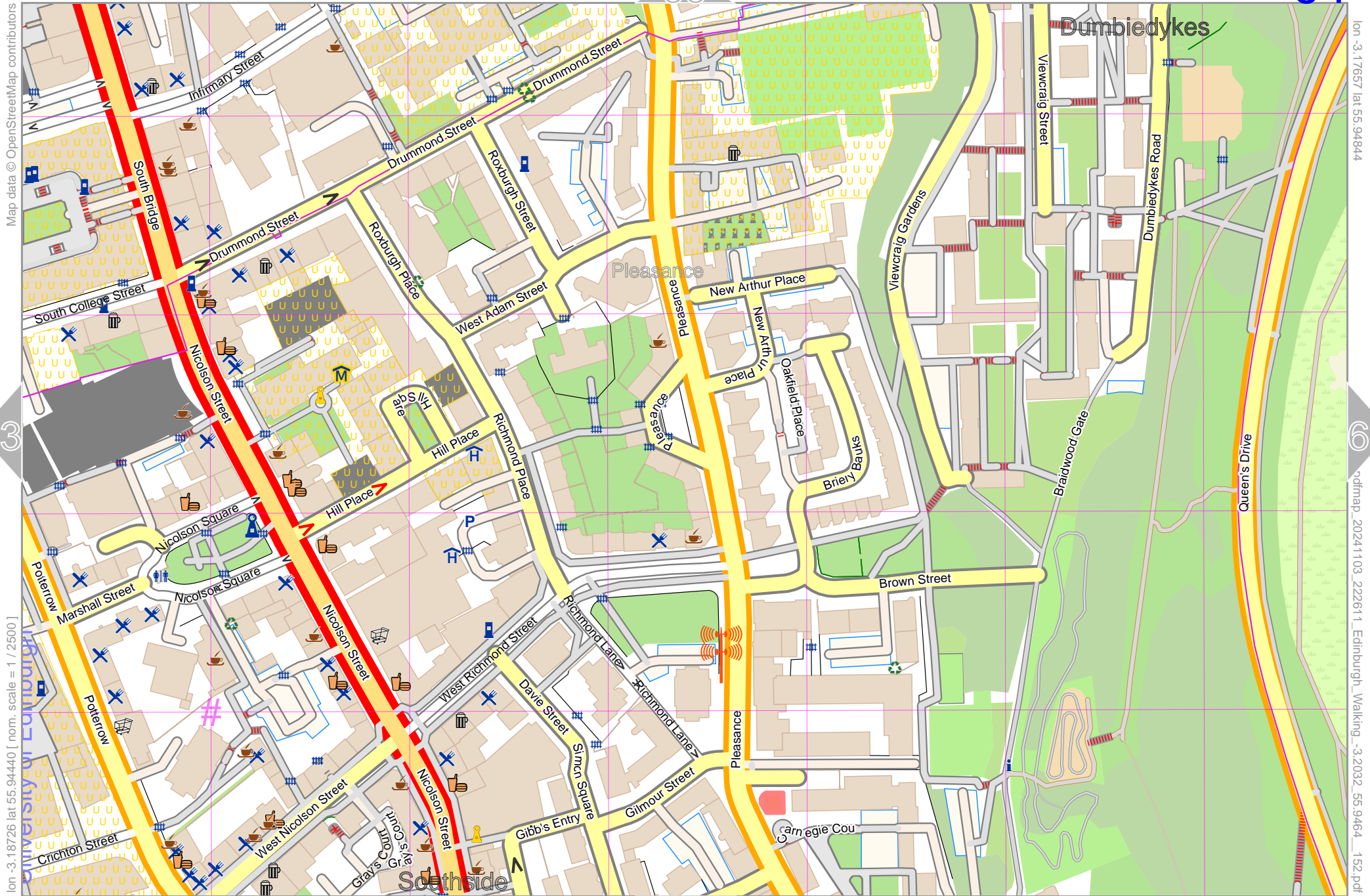
UTM: 30 U easting 487.00 km northing 6200.00 km
UTM-Grid-width = 100m

Map data © OpenStreetMap contributors

lon -3.19794 lat 55.94440 [nom. scale = 1 / 2500]



UTM: 30 U easting 487.70 km northing 6200.00 km
 UTM-Grid-width = 100m



Map data © OpenStreetMap contributors

lon -3.18726 lat 55.94440 [nom. scale = 1 / 2500]

UTM: 30 U easting 488.40 km northing 6200.00 km

UTM-Grid-width = 100m

Map data © OpenStreetMap contributors

lon -3.16589 lat 55.94844

64

66

lon -3.17657 lat 55.94440 [nom. scale = 1 / 2500]

rdmmap_20241103_222611_Edinburgh_Walking_-3.2032_55.9464_152.pdf

Long Quarry

Radical Road

#

54

76

UTM: 30 U easting 489.00 km northing 6200.00 km
UTM-Grid-width = 100m

Edinburgh Walking

66

top

Map data © OpenStreetMap contributors

55

lon -3.15520 lat 55.94844

65

67

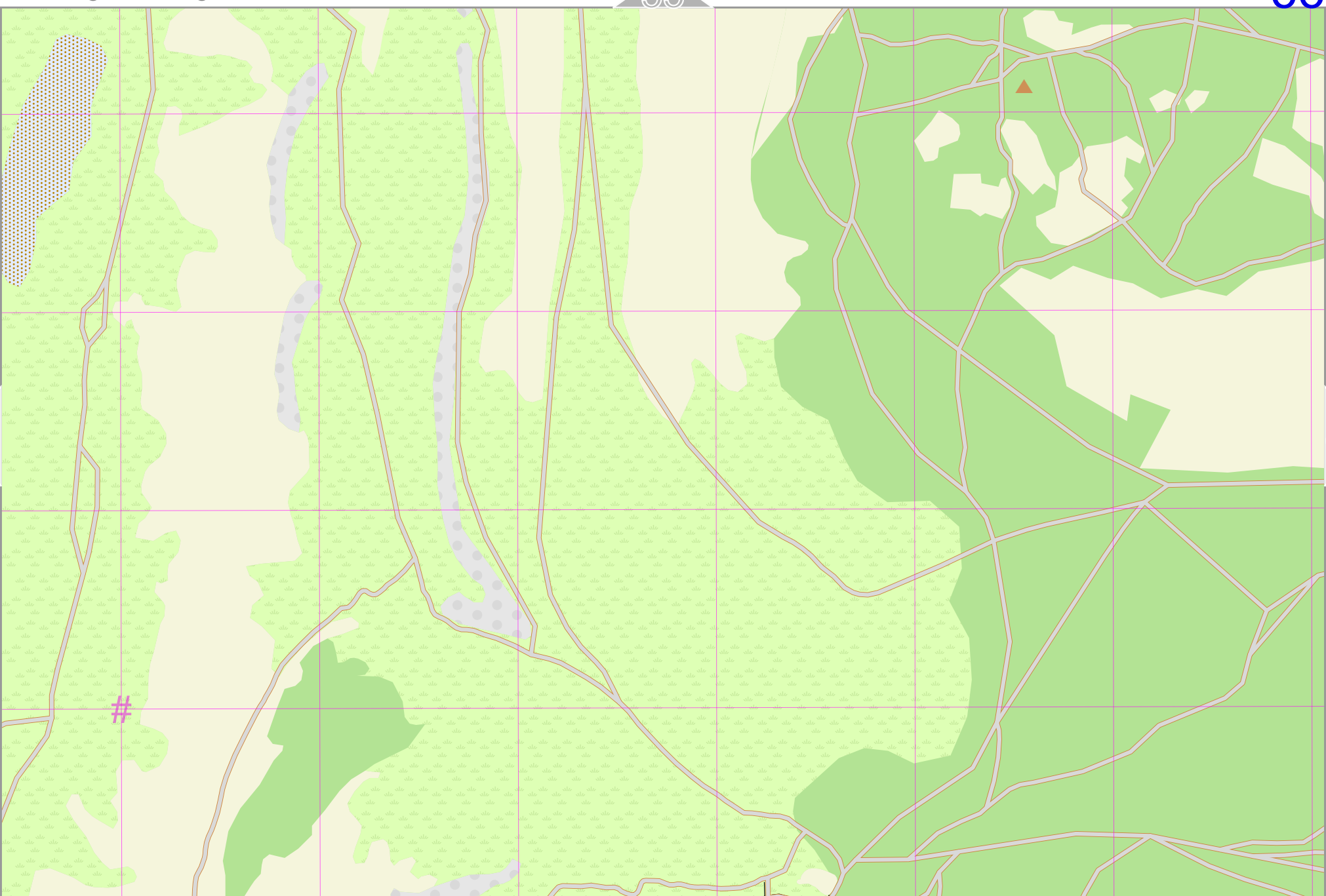
lon -3.16589 lat 55.94440 [nom. scale = 1 / 2500]

pdfmap, 20241103, 222611_Edinburgh_Walking_-3.2032_55.9464_152.pdf

#

77

UTM: 30 U easting 489.70 km northing 6200.00 km
UTM-Grid-width = 100m



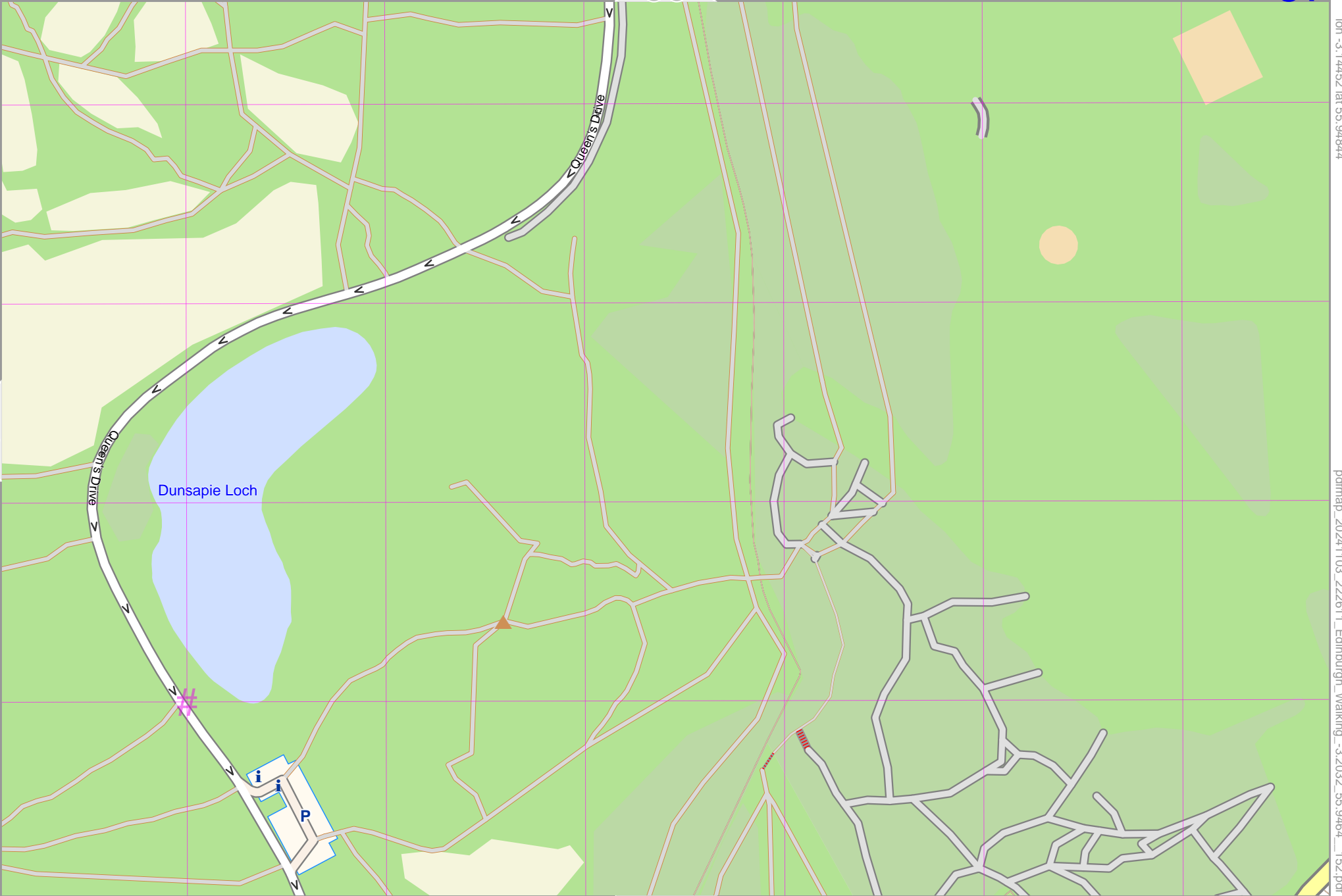
Map data © OpenStreetMap contributors



lon -3.15520 lat 55.94440 [nom. scale = 1 / 2500]

56

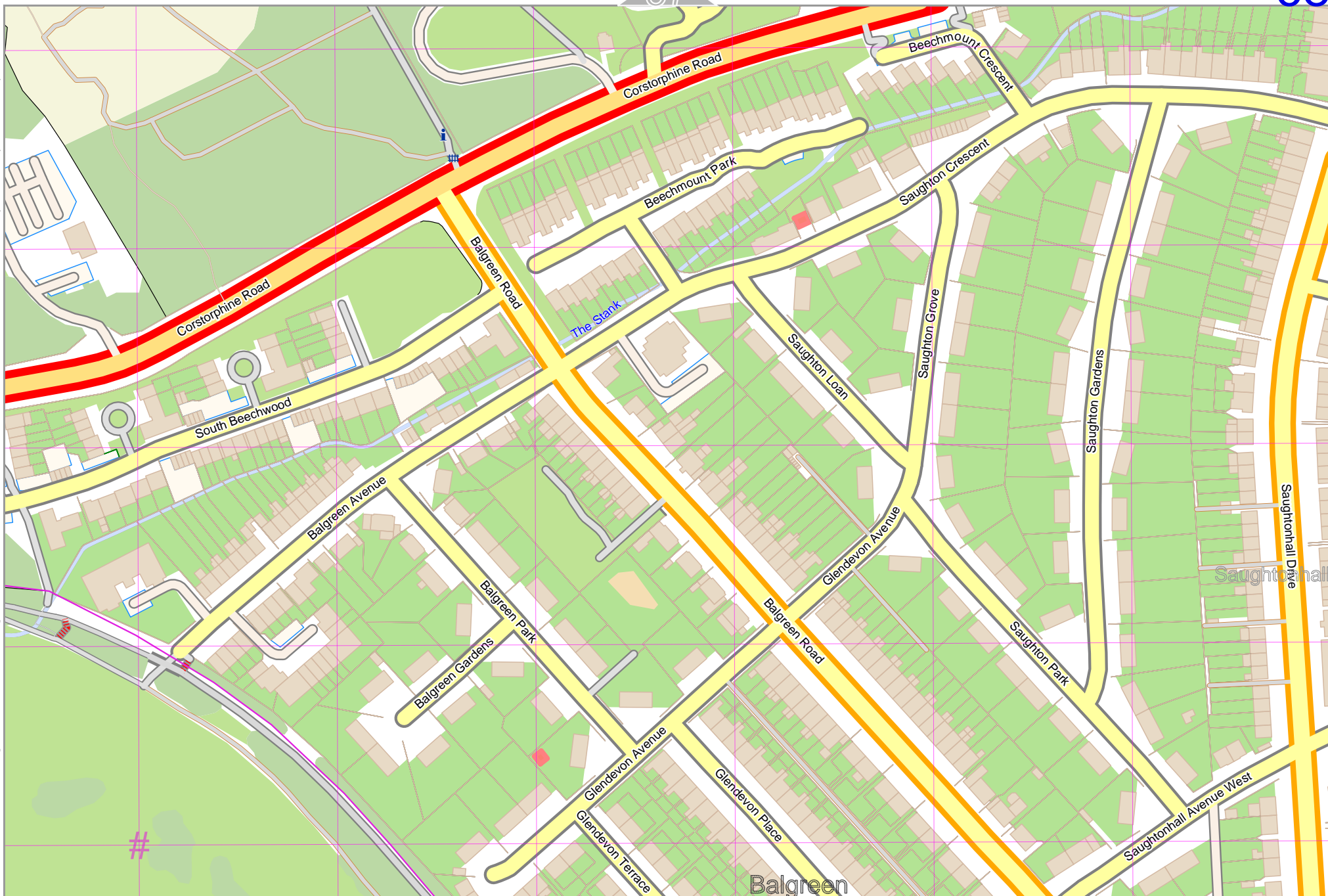
78



UTM: 30 U easting 490.40 km northing 6200.00 km
UTM-Grid-width = 100m

Map data © OpenStreetMap contributors

lon -3.26204 lat 55.94036 [nom. scale = 1 / 2500]



UTM: 30 U easting 483.70 km northing 6199.50 km
UTM-Grid-width = 100m

57

79

lon -3.25136 lat 55.94440

pdfmap, 20241103, 222611_Edinburgh_Walking_-3.2032_55.9464_152.pdf

Map data © OpenStreetMap contributors

lon -3.25136 lat 55.94036 [nom. scale = 1 / 2500]



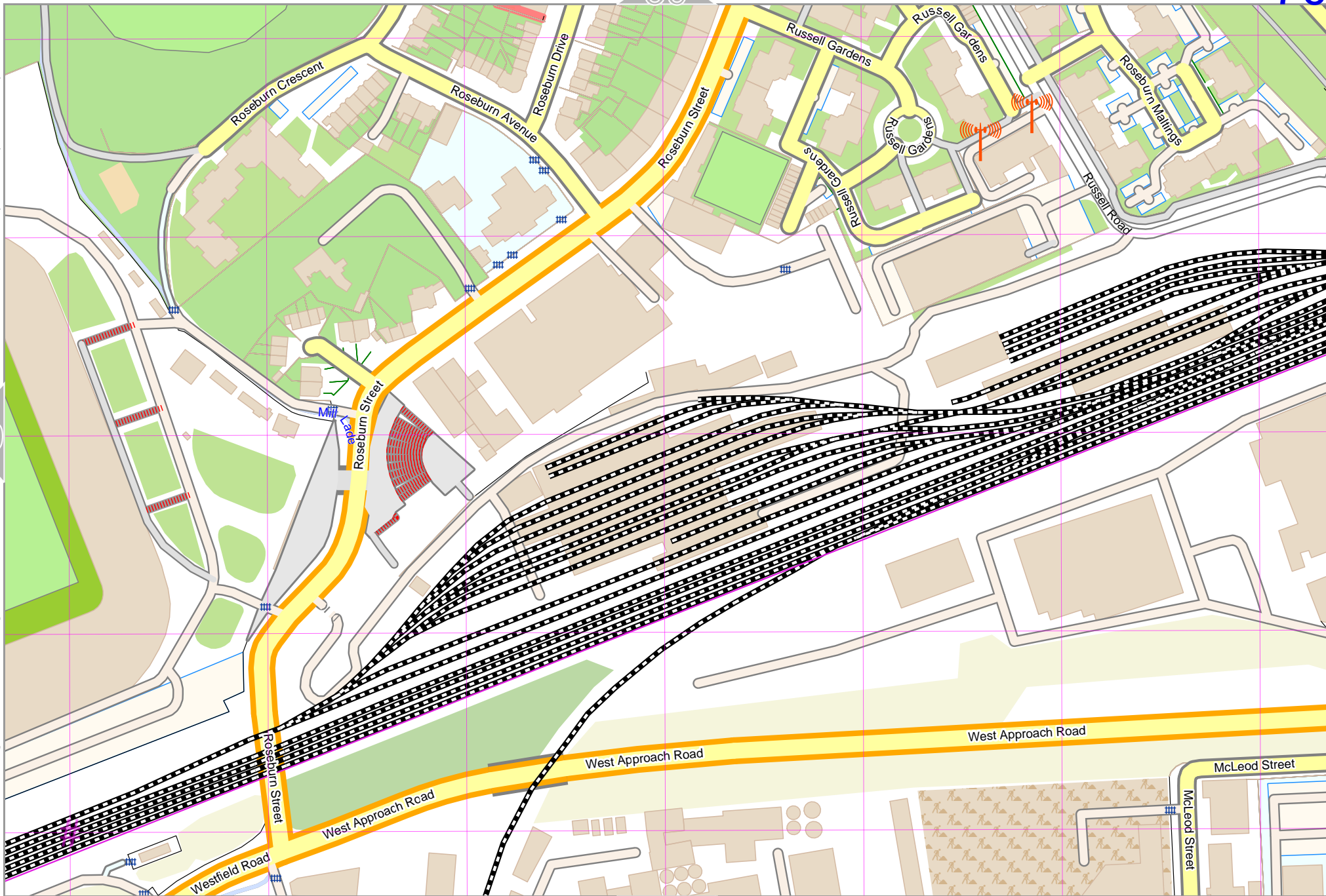
lon -3.24067 lat 55.94440

pdfmap, 20241103, 222611, Edinburgh - Walking - -3.2032, 55.9464, 152.pdf

UTM: 30 U easting 484.30 km northing 6199.50 km
UTM-Grid-width = 100m

Map data © OpenStreetMap contributors

lon -3.22999 lat 55.94440



lon -3.24067 lat 55.94036 [nom. scale = 1 / 2500]

pdfmap, 20241103, 222611, Edinburgh - Walking, -3.2032, 55.9464, 152.pdf

UTM: 30 U easting 485.00 km northing 6199.50 km
UTM-Grid-width = 100m

Edinburgh Walking

top

71

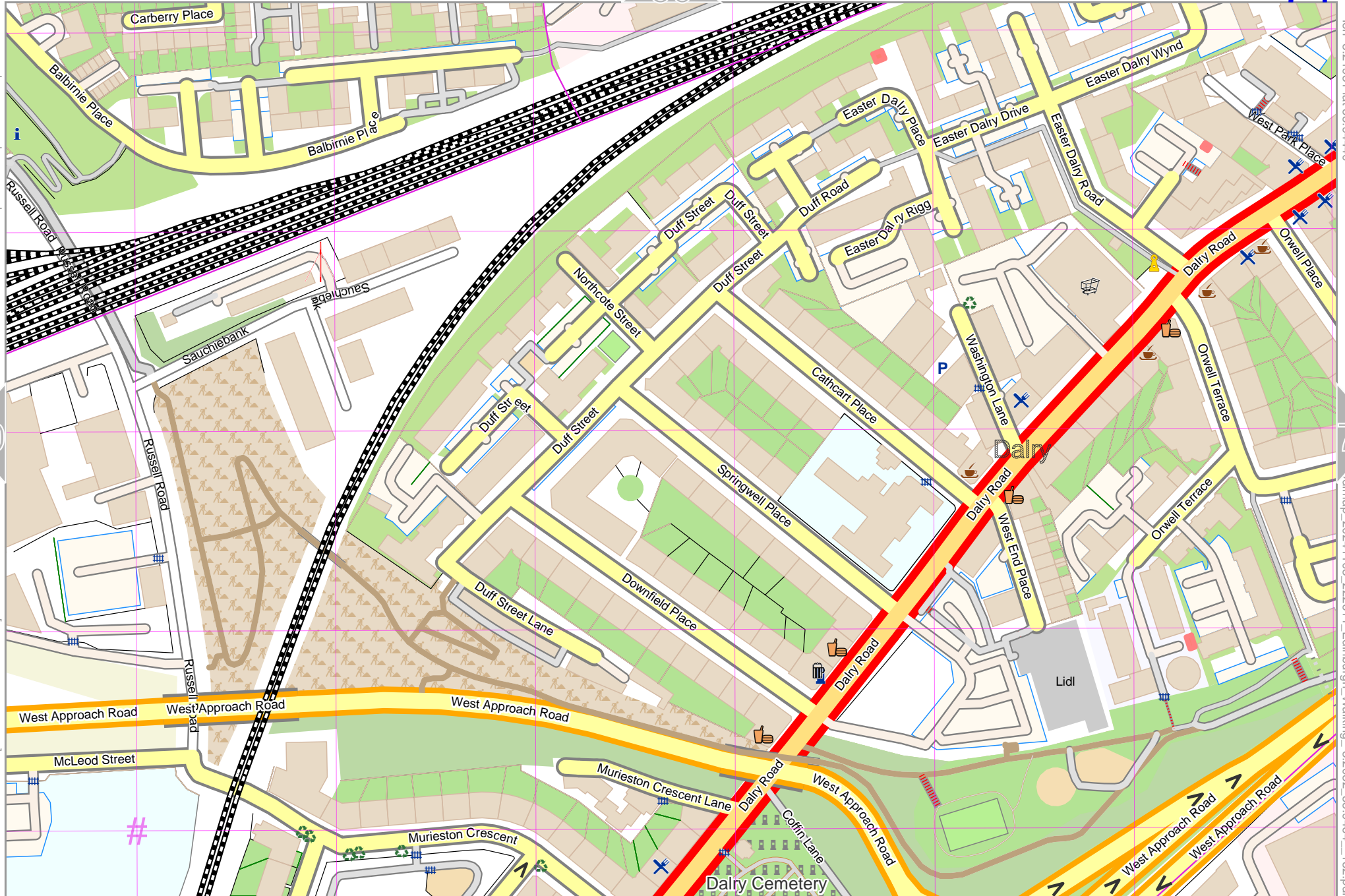
60

Map data © OpenStreetMap contributors

lon -3.21931 lat 55.94440

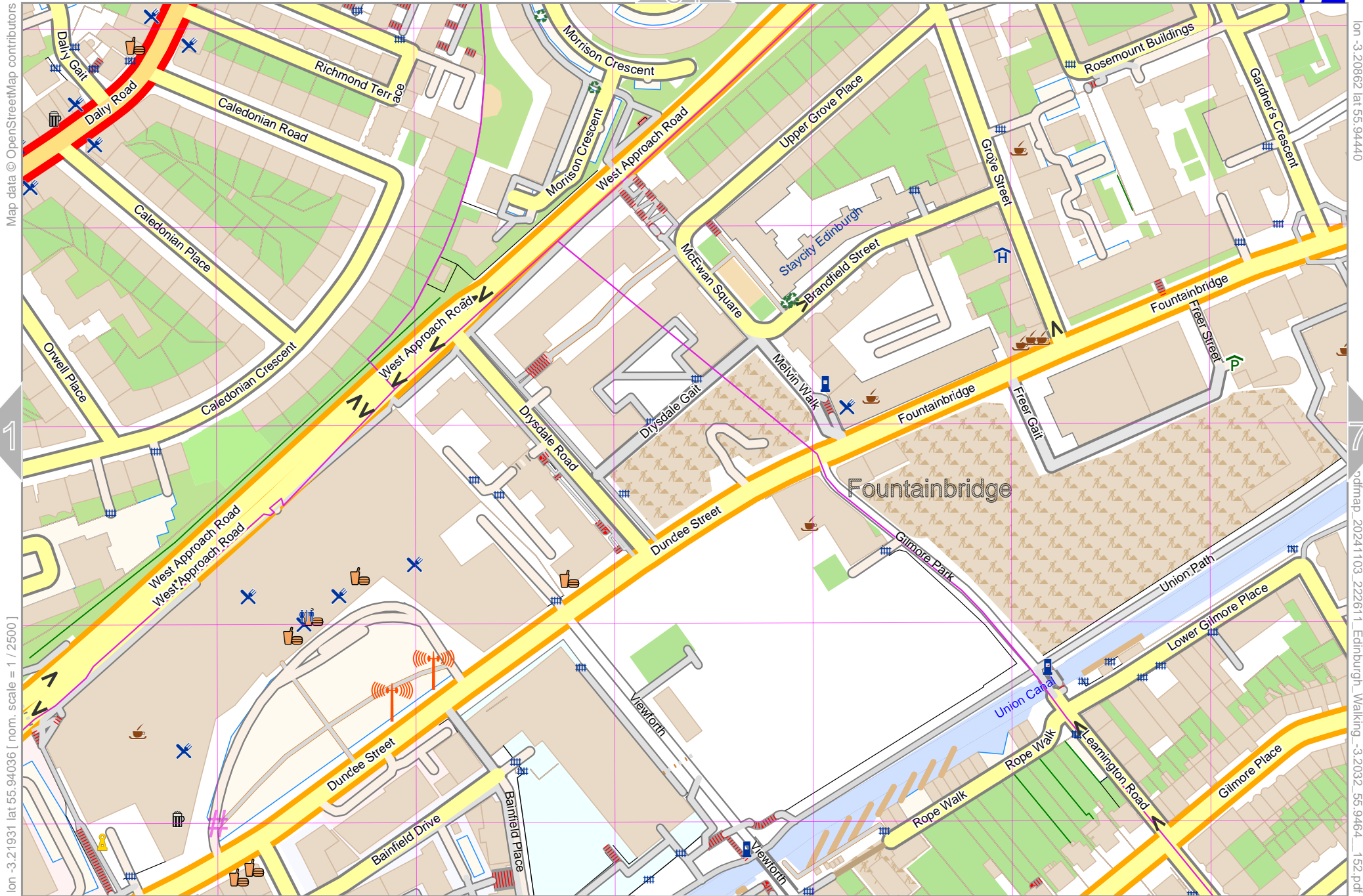
lon -3.22999 lat 55.94036 [nom. scale = 1 / 2500]

©dmrmap, 2024 11:03, 222611, Edinburgh, Walking, -3.2032, 55.9464, 152.pdf



UTM: 30 U easting 485.70 km northing 6199.50 km
UTM-Grid-width = 100m

82



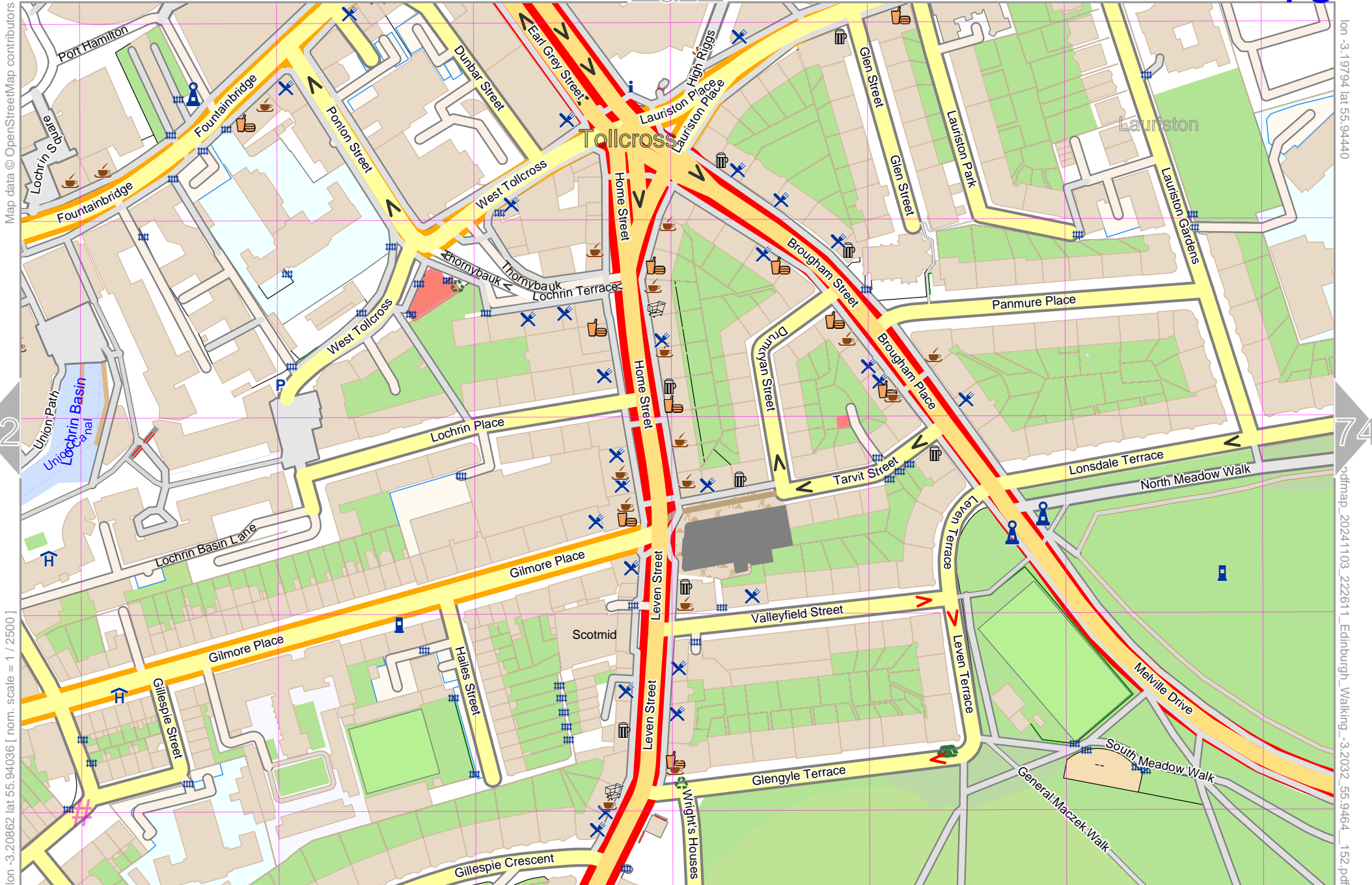
Map data © OpenStreetMap contributors

lon -3.21931 lat 55.94036 [nom. scale = 1 / 2500]

UTM: 30 U easting 486.40 km northing 6199.50 km

UTM-Grid-width = 100m

lon -3.20862 lat 55.94440 #utmmap, 20241103, 222611, Edinburgh, Walking, -3.2032, 55.9464, 152.pdf



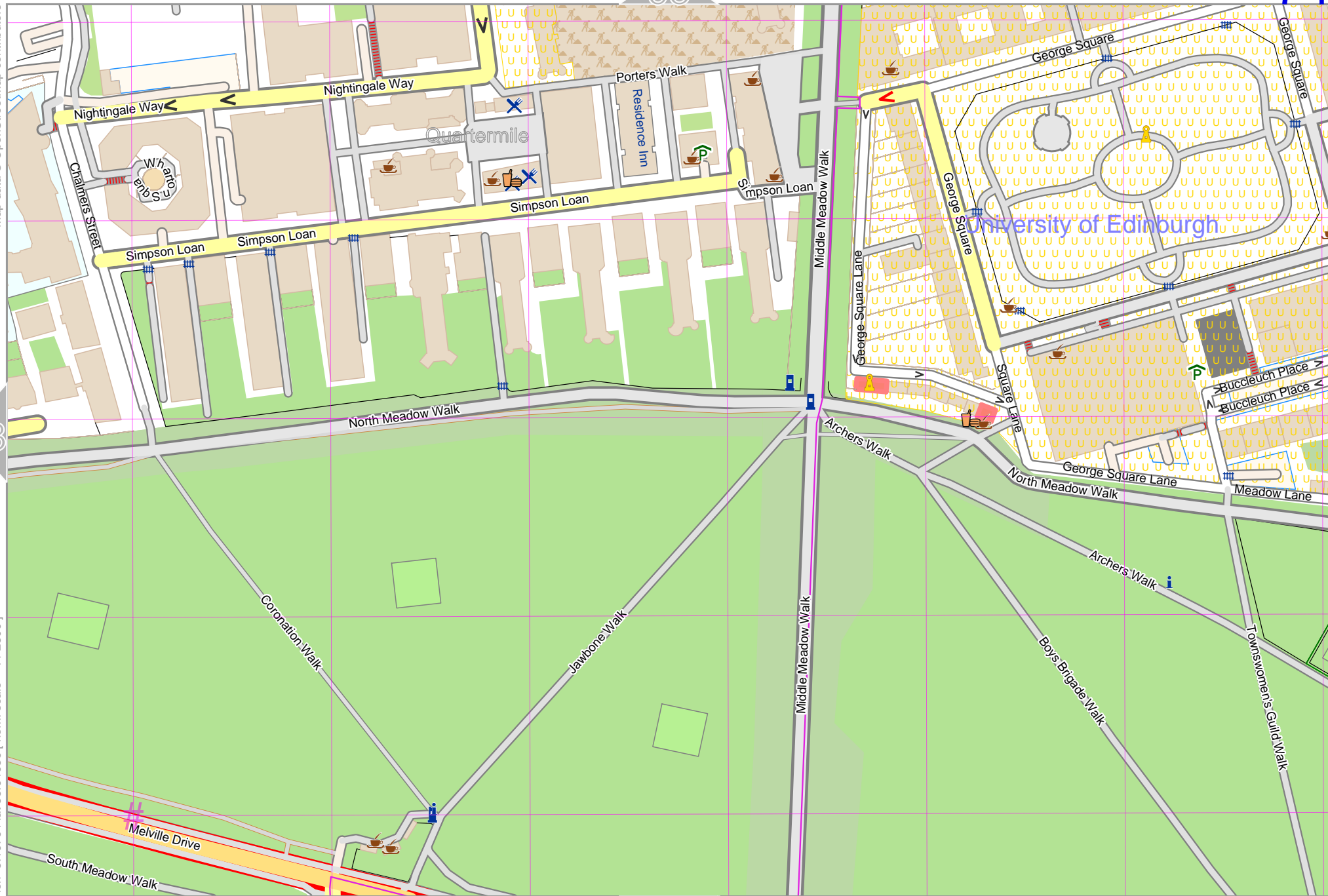
lon -3.20862 lat 55.94036 [nom. scale = 1 / 2500]

UTM: 30 U easting 487.00 km northing 6199.50 km
UTM-Grid-width = 100m

lon -3.19794 lat 55.94440
pdfmap, 20241103, 222611, Edinburgh - Walking - -3.2032, 55.9464, 152.pdf

Map data © OpenStreetMap contributors

lon -3.18726 lat 55.94440



73

75

lon -3.19794 lat 55.94036 [nom. scale = 1 / 2500]

pdfmap, 20241103, 222611, Edinburgh, Walking, -3.2032, 55.9464, 152.pdf

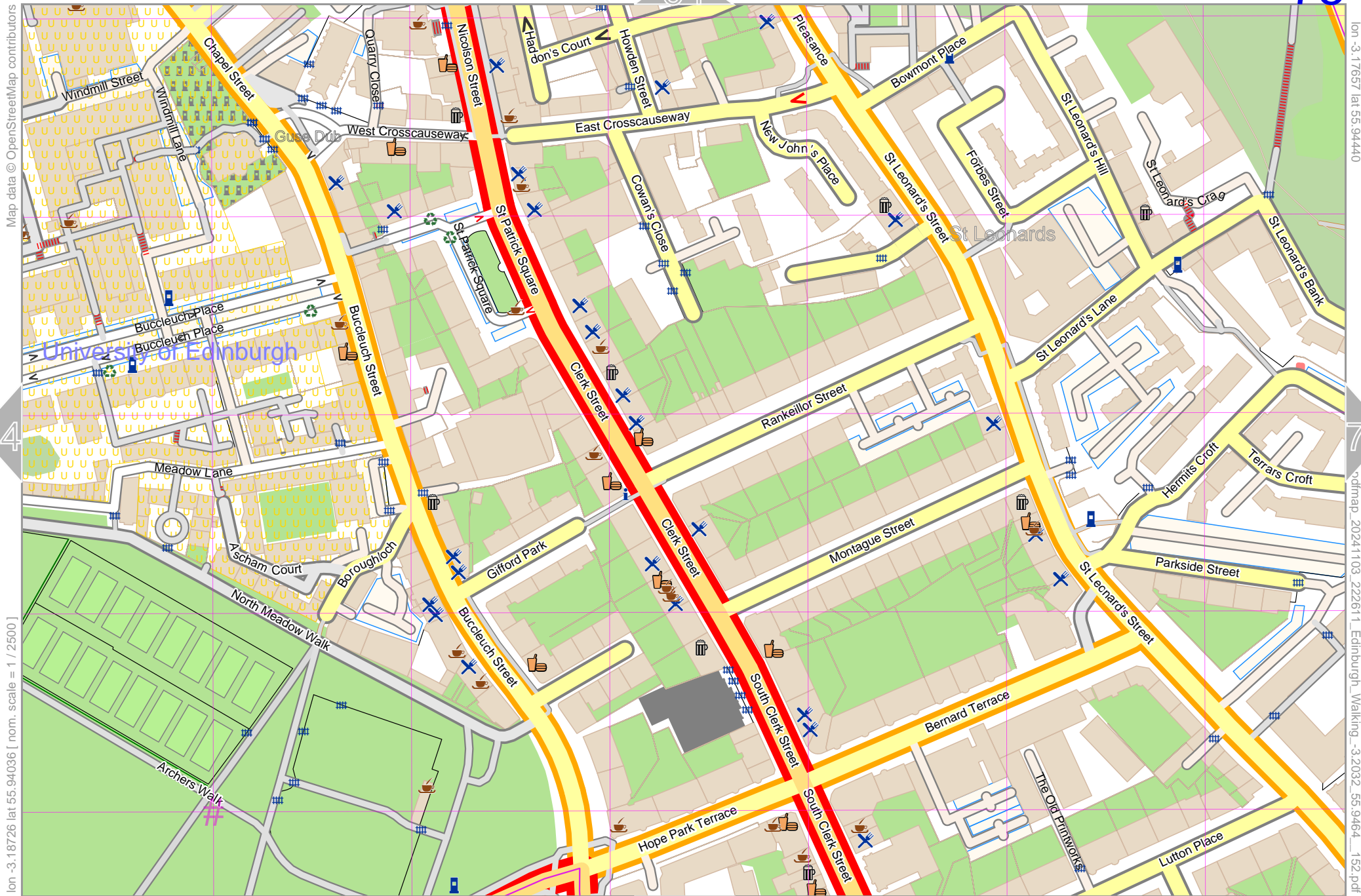
UTM: 30 U easting 487.70 km northing 6199.50 km
UTM-Grid-width = 100m

85

Edinburgh Walking

75

top



Map data © OpenStreetMap contributors

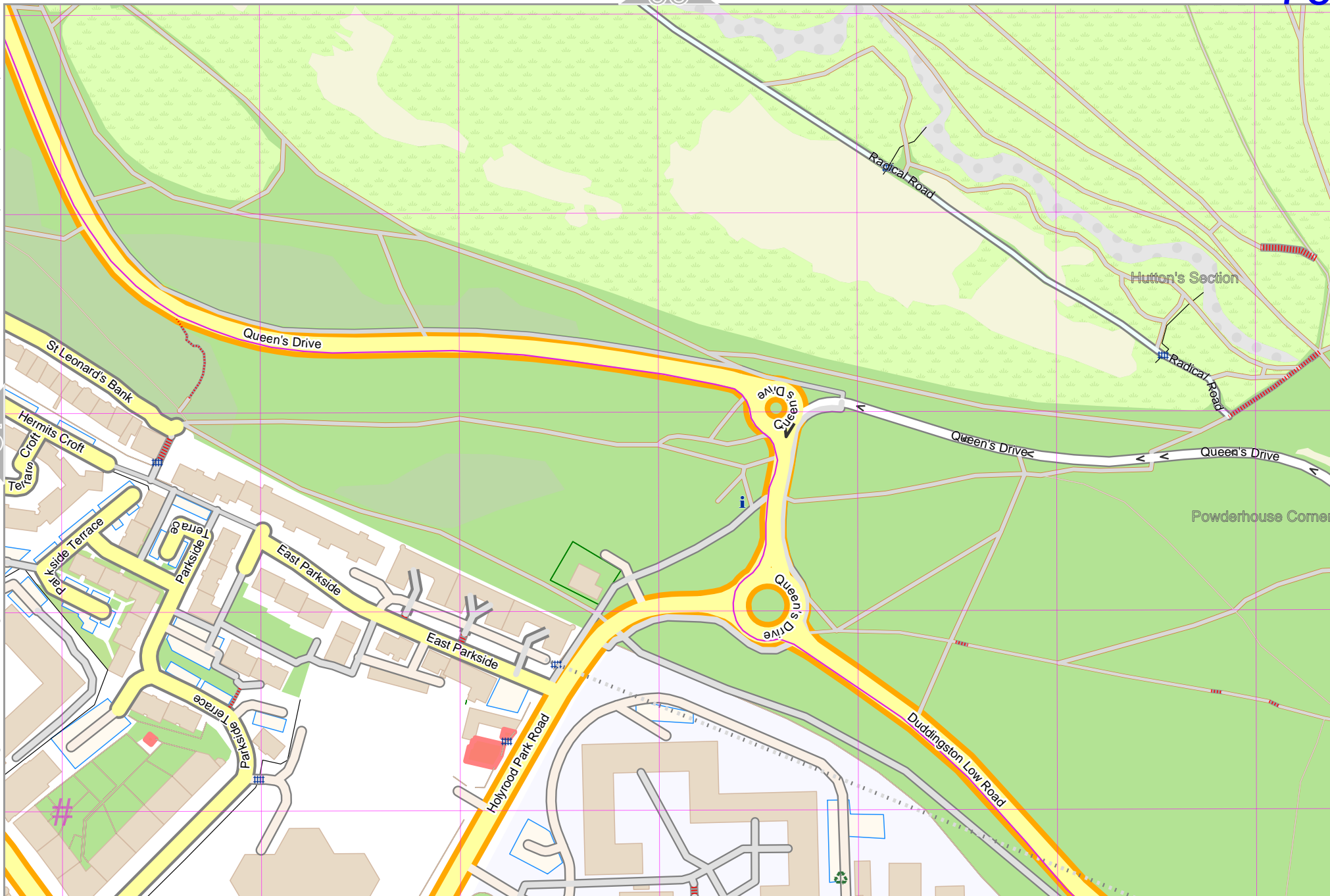
[lon -3.18726 lat 55.94036 | nom. scale = 1 / 2500]

UTM: 30 U easting 488.40 km northing 6199.50 km
UTM-Grid-width = 100m

86

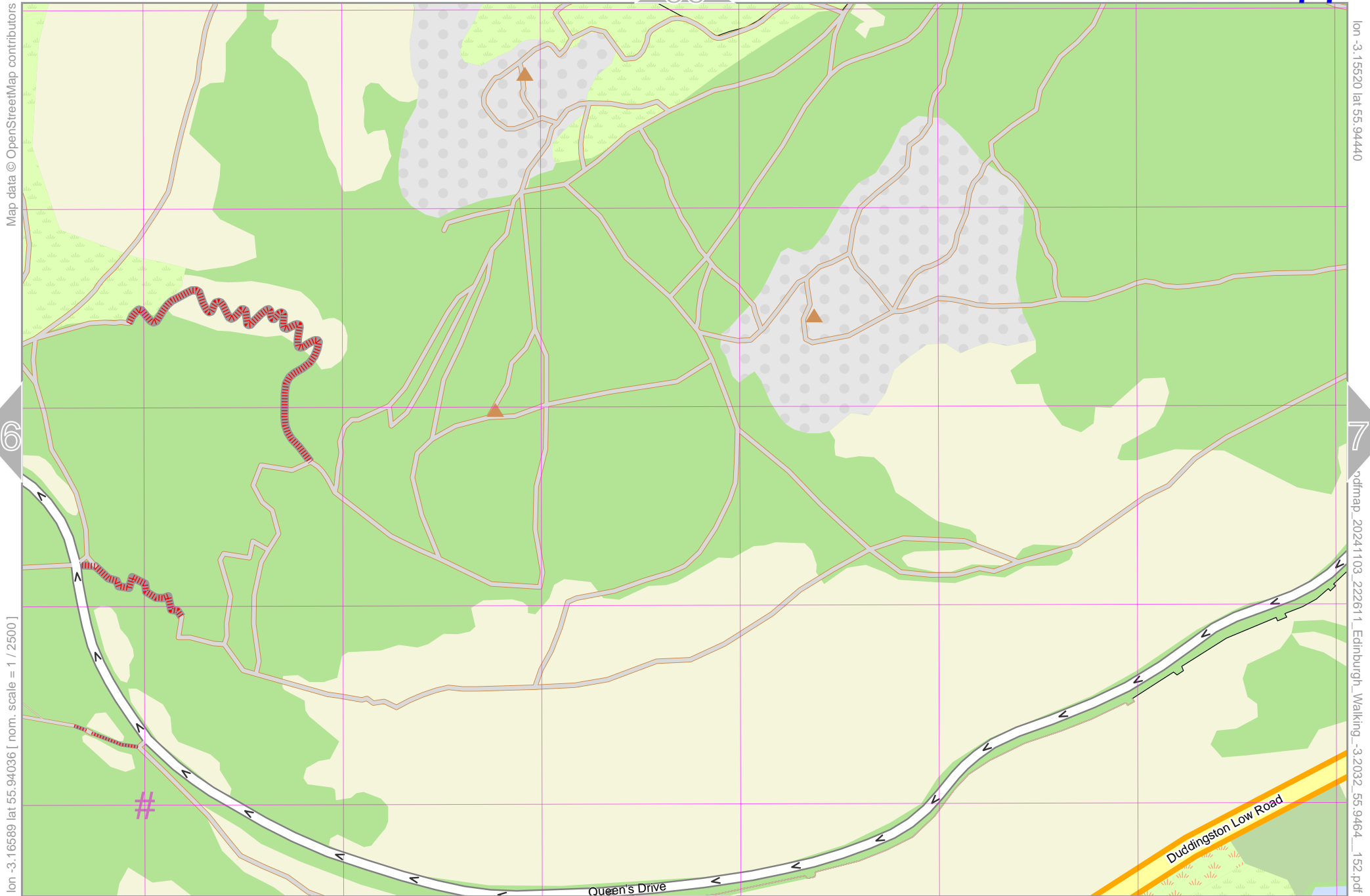
lon -3.17657 lat 55.94440

pdfmap, 20241103, 222611, Edinburgh, Walking, -3.2032, 55.9464, 152.pdf



UTM: 30 U easting 489.00 km northing 6199.50 km
 UTM-Grid-width = 100m

Edinburgh Walking



Map data © OpenStreetMap contributors

lon -3.15520 lat 55.94440

76

78

lon -3.16589 lat 55.94036 [nom. scale = 1 / 2500]

rdmap, 20241103, 222611_Edinburgh_Walking_-3.2032_55.9464_152.pdf

Queen's Drive

Duddingston Low Road

88

UTM: 30 U easting 489.70 km northing 6199.50 km
UTM-Grid-width = 100m

Map data © OpenStreetMap contributors

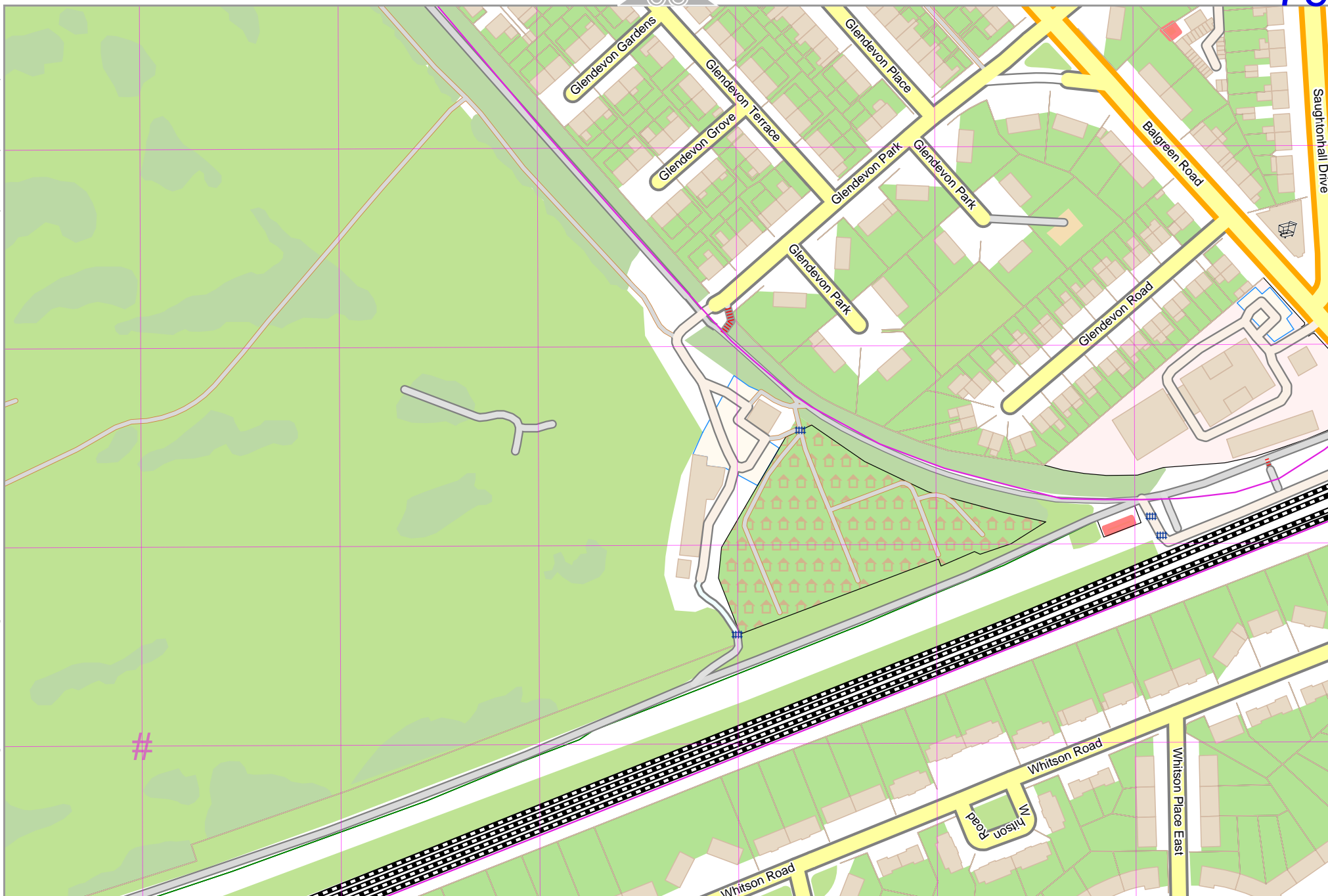
lon -3.15520 lat 55.94036 [nom. scale = 1 / 2500]



UTM: 30 U easting 490.40 km northing 6199.50 km
UTM-Grid-width = 100m

Map data © OpenStreetMap contributors

lon -3.26204 lat 55.93632 [nom. scale = 1 / 2500]



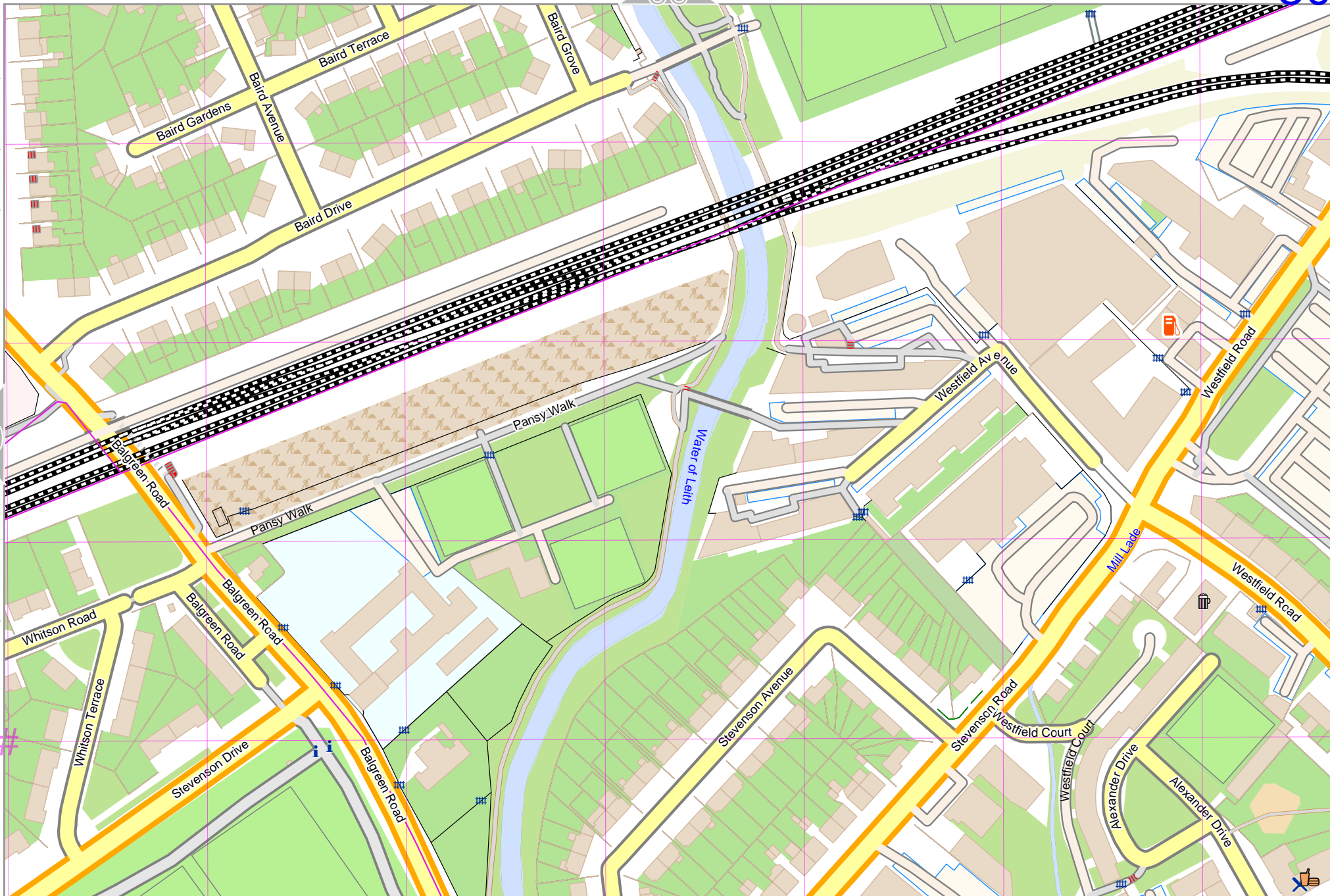
UTM: 30 U easting 483.70 km northing 6199.10 km
UTM-Grid-width = 100m

68

90

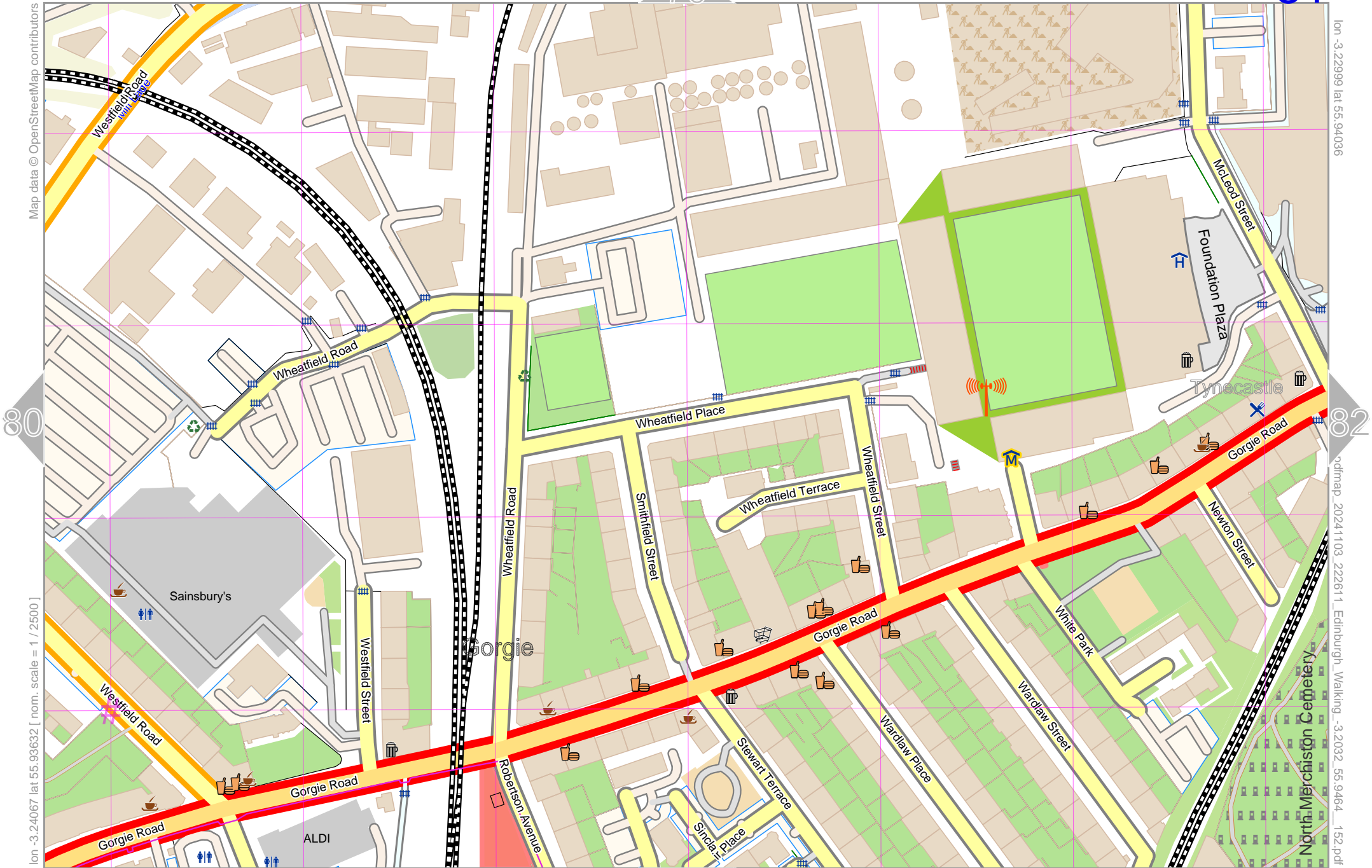
lon -3.25136 lat 55.94036

pdfmap, 20241103, 222611_Edinburgh_Walking_-3.2032_55.9464_152.pdf



Map data © OpenStreetMap contributors

lon -3.22999 lat 55.94036



80

82

lon -3.24067 lat 55.93632 [nom. scale = 1 / 2500]

pdfmap, 20241103, 222611_Edinburgh_Walking_-3.2032_55.9464_152.pdf

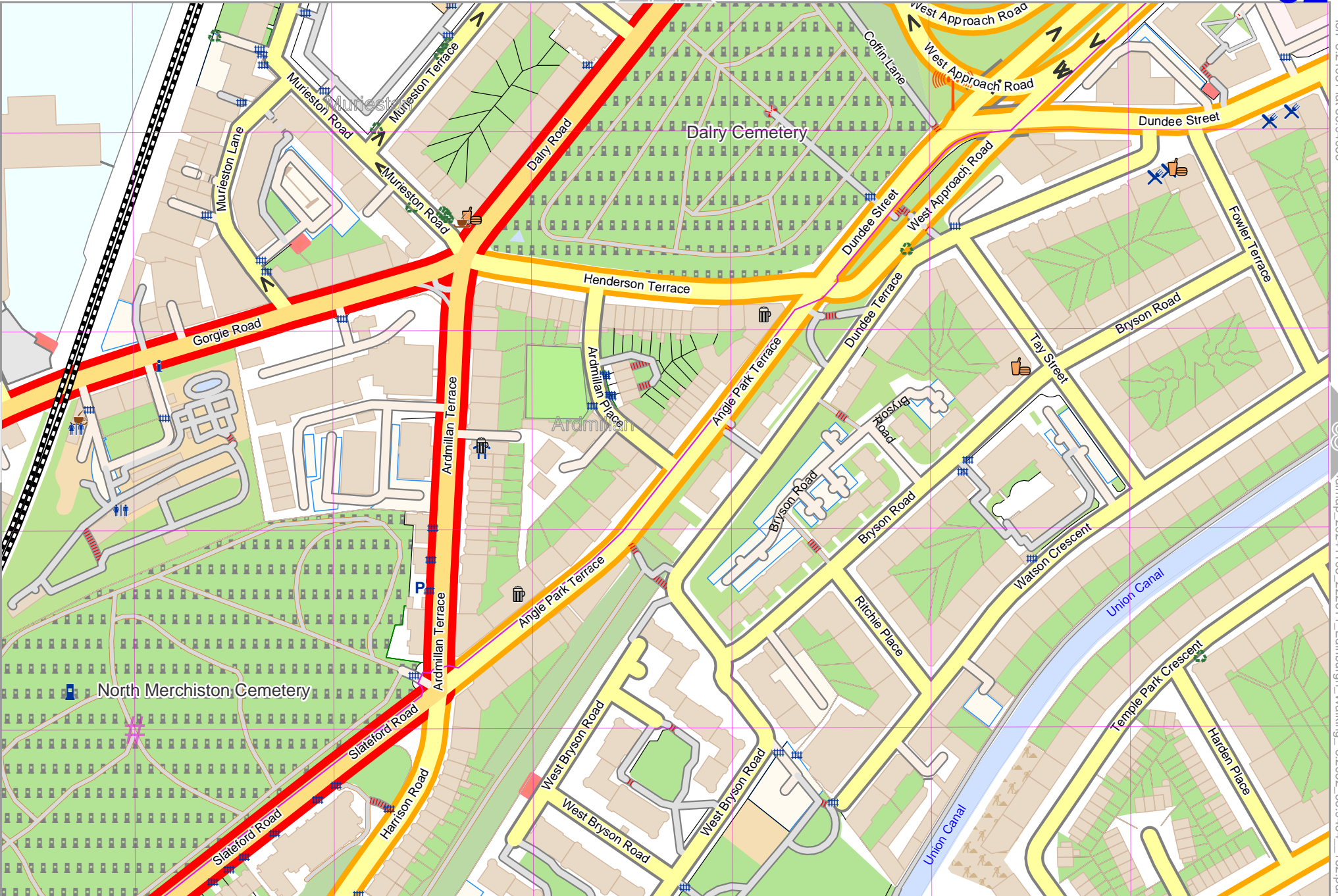
UTM: 30 U easting 485.00 km northing 6199.10 km

UTM-Grid-width = 100m

92

Map data © OpenStreetMap contributors

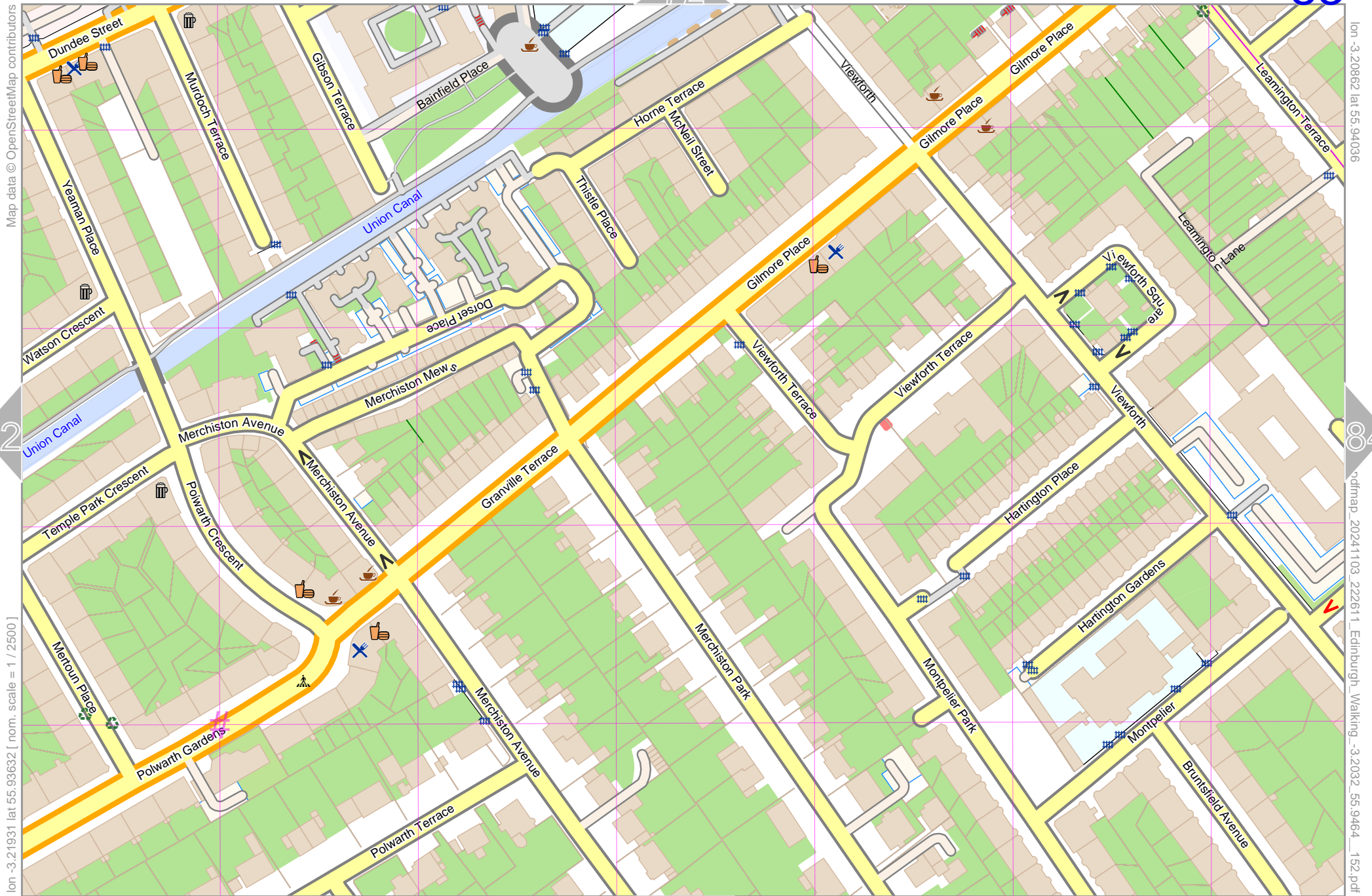
lon -3.22999 lat 55.93632 [nom. scale = 1 / 2500]



lon -3.21931 lat 55.94036

©dmrmap, 2024 11:03, 22261 1, Edinburgh - Walking - -3.2032, 55.9464, 152.pdf

UTM: 30 U easting 485.70 km northing 6199.10 km
UTM-Grid-width = 100m



Map data © OpenStreetMap contributors

lon -3.20862 lat 55.94036

82

84

lon -3.21931 lat 55.93632 [nom. scale = 1 / 2500]

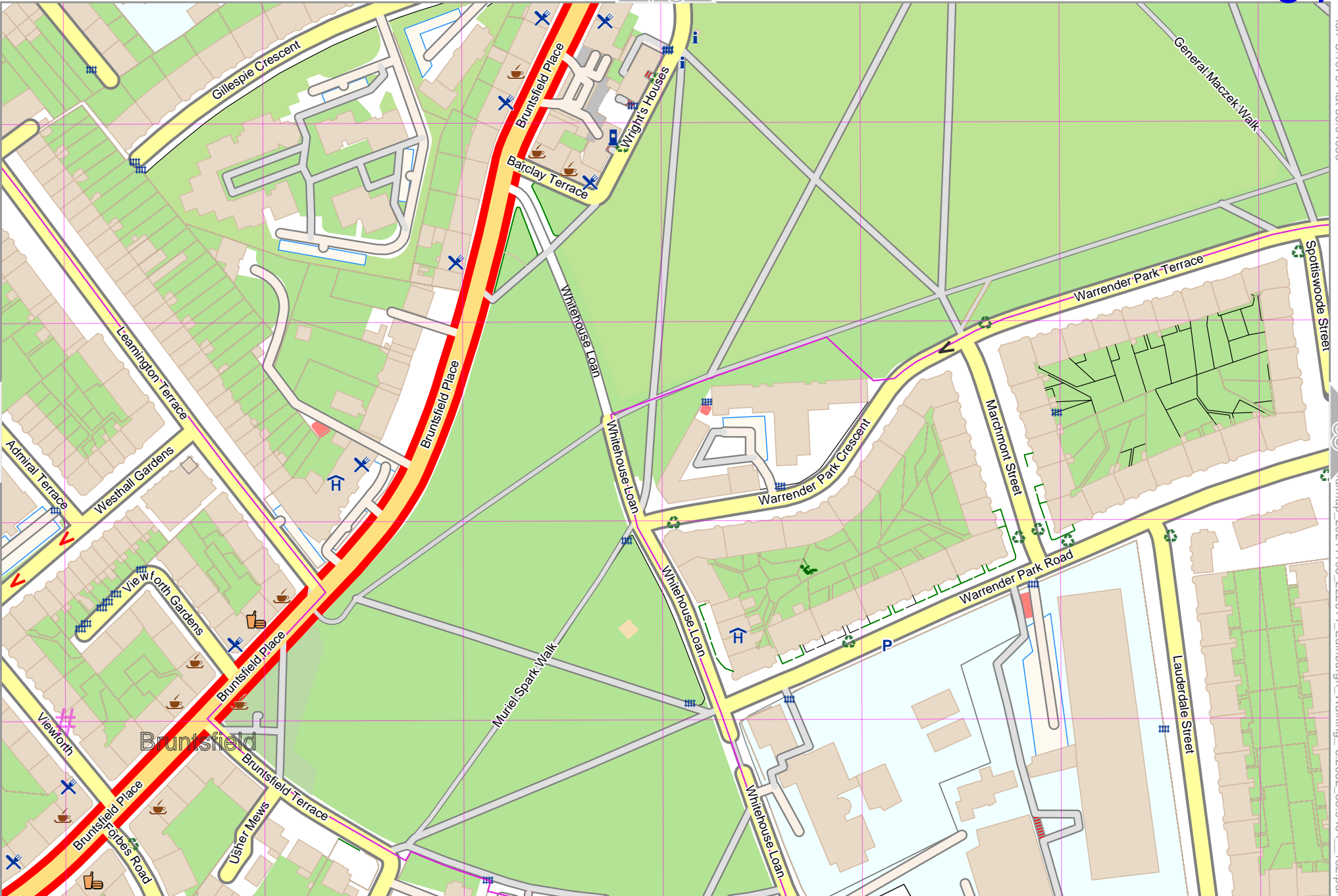
pdfmap, 20241103, 222611, Edinburgh, Walking, -3.2032, 55.9464, 152.pdf

UTM: 30 U easting 486.40 km northing 6199.10 km
UTM-Grid-width = 100m

94

Map data © OpenStreetMap contributors

lon -3.20862 lat 55.93632 [nom. scale = 1 / 2500]



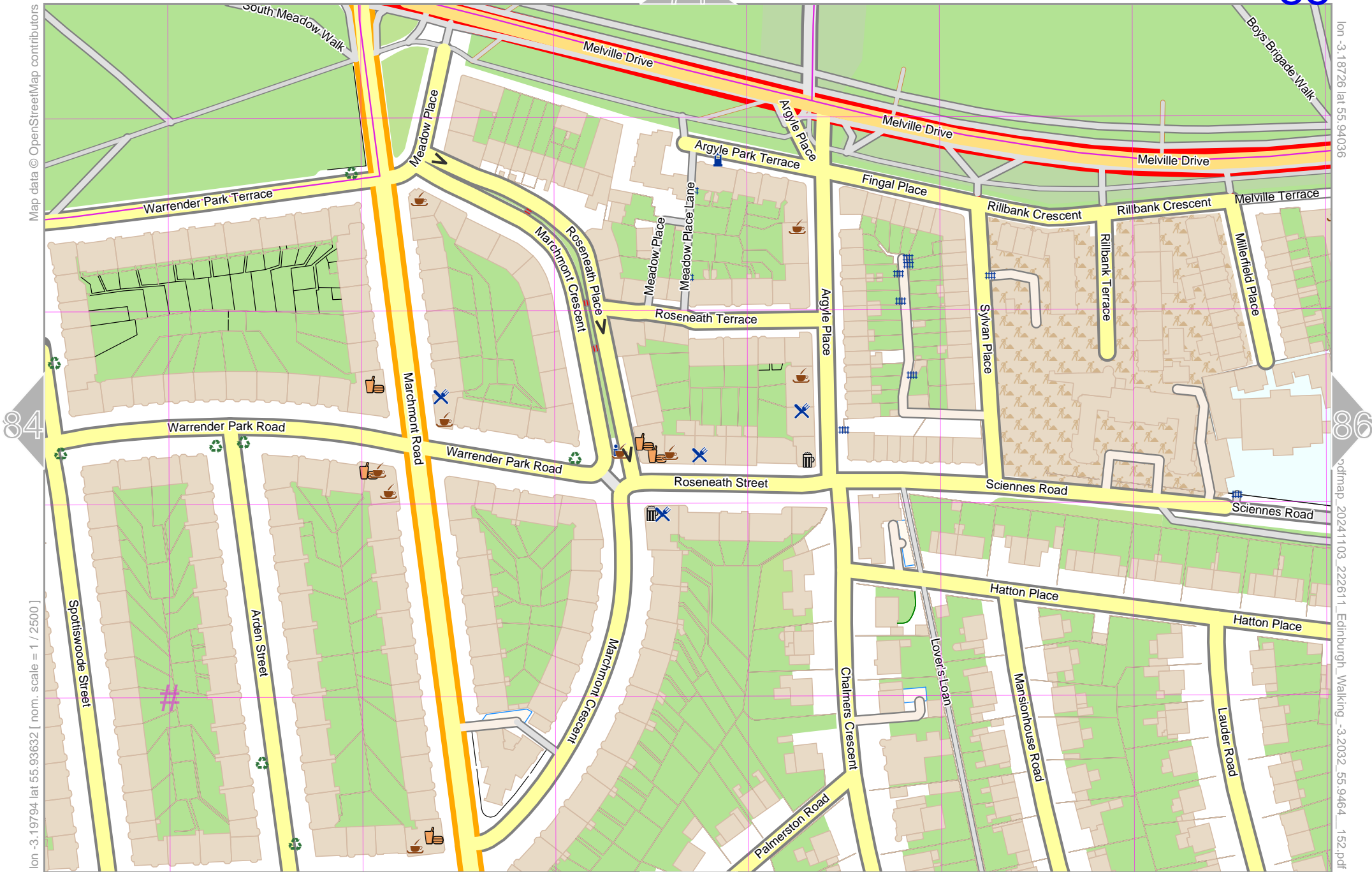
UTM: 30 U easting 487.00 km northing 6199.10 km
UTM-Grid-width = 100m

lon -3.19794 lat 55.94036

pdfmap, 20241103, 222611_Edinburgh_Walking_-3.2032_55.9464_152.pdf

Map data © OpenStreetMap contributors

lon -3.18726 lat 55.94036



lon -3.19794 lat 55.93632 [nom. scale = 1 / 2500]

pdfmap, 20241103, 222611_Edinburgh_Walking_-3.2032_55.9464_152.pdf

UTM: 30 U easting 487.70 km northing 6199.10 km
UTM-Grid-width = 100m

Map data © OpenStreetMap contributors

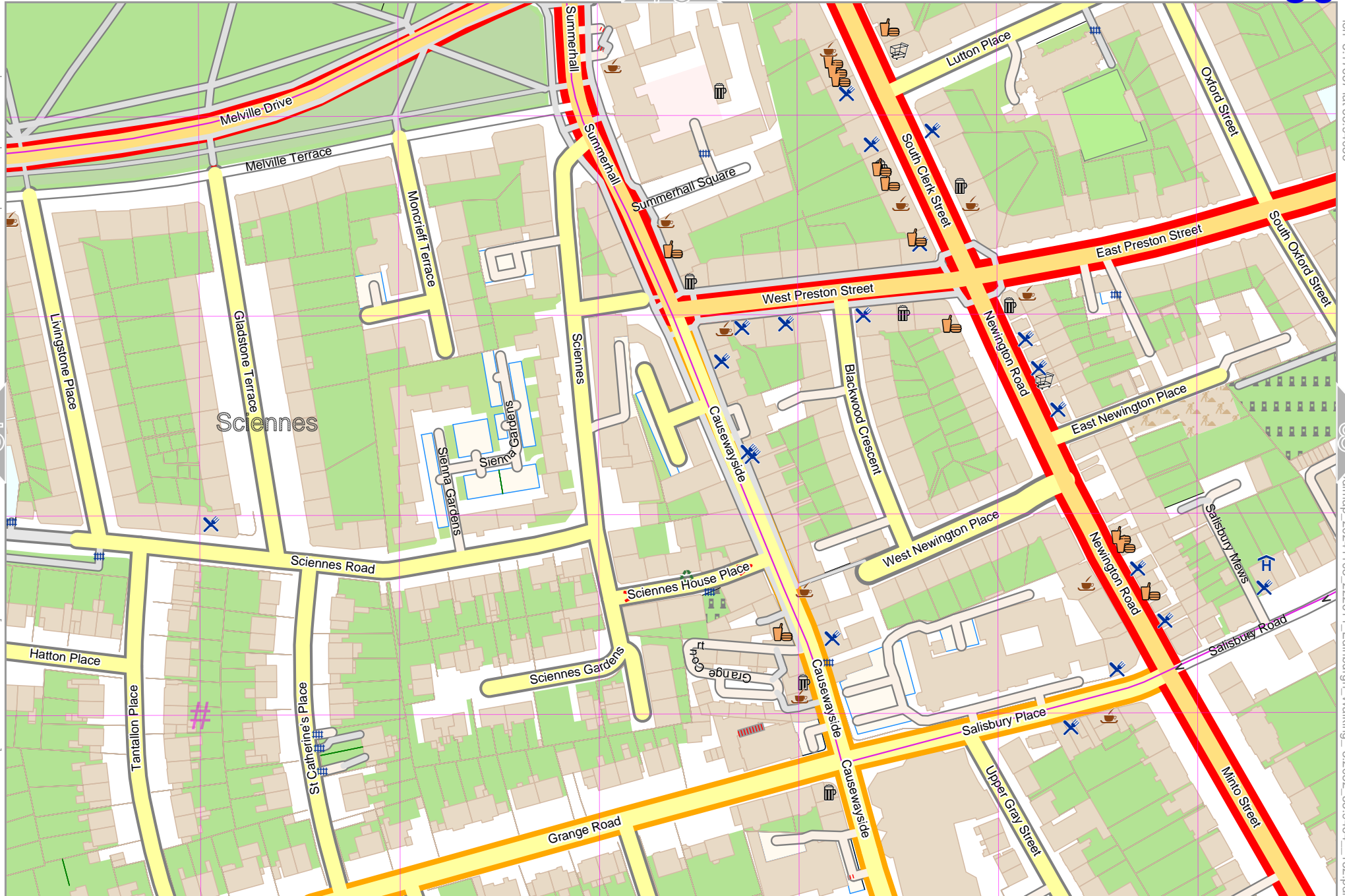
lon -3.17657 lat 55.94036

85

8

lon -3.18726 lat 55.93632 [nom. scale = 1 / 2500]

pdfmap, 20241103, 222611, Edinburgh - Walking - -3.2032, 55.9464, 152.pdf



UTM: 30 U easting 488.40 km northing 6199.10 km
 UTM-Grid-width = 100m

97

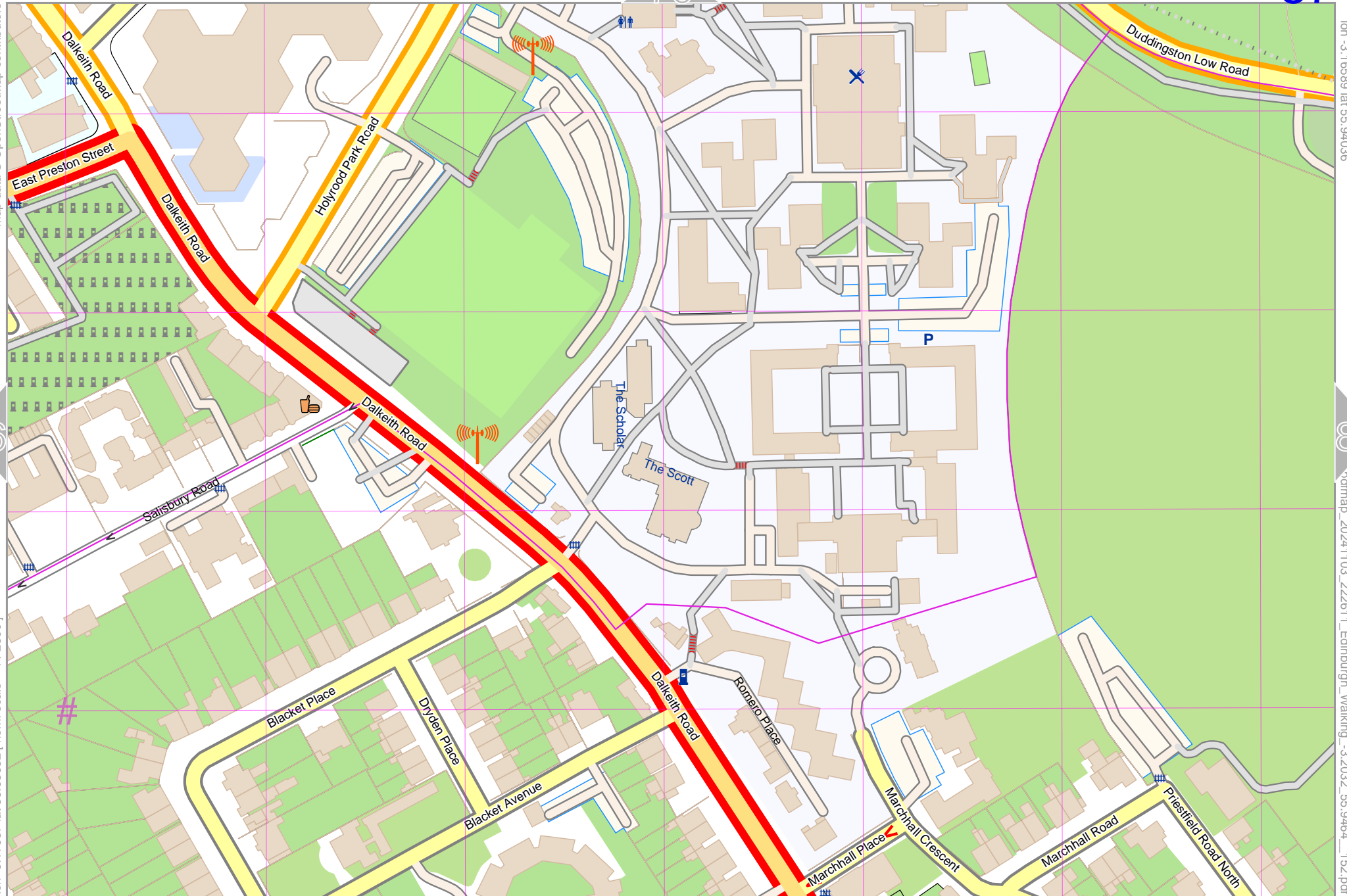
Map data © OpenStreetMap contributors

lon -3.16589 lat 55.94036

lon -3.17657 lat 55.93632 [nom. scale = 1 / 2500]

pdfmap, 20241103_222611_Edinburgh-Walking_-3.2032_55.9464_152.pdf

UTM: 30 U easting 489.00 km northing 6199.10 km
UTM-Grid-width = 100m



Map data © OpenStreetMap contributors

lon -3.15520 lat 55.94036

Duddingston Low Road

Duddingston Loch

87

89

lon -3.16589 lat 55.93632 [nom. scale = 1 / 2500]

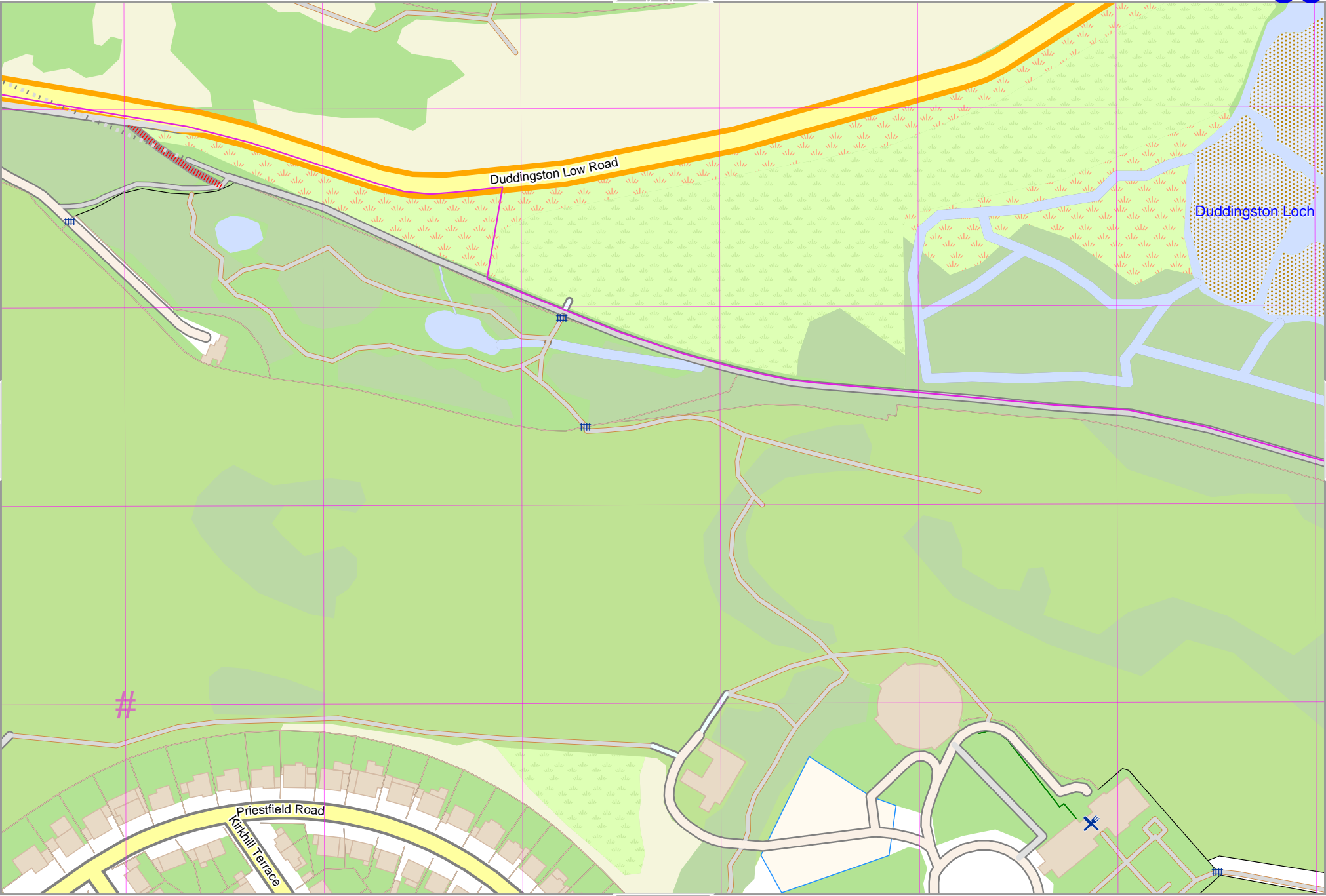
rdmmap_20241103_222611_Edinburgh_Walking_-3.2032_55.9464_152.pdf

Priestfield Road

Kirkhill Terrace

99

UTM: 30 U easting 489.70 km northing 6199.10 km
UTM-Grid-width = 100m



Edinburgh Walking

78

89

top

Map data © OpenStreetMap contributors

Duddingston Loch

Duddingston Road West

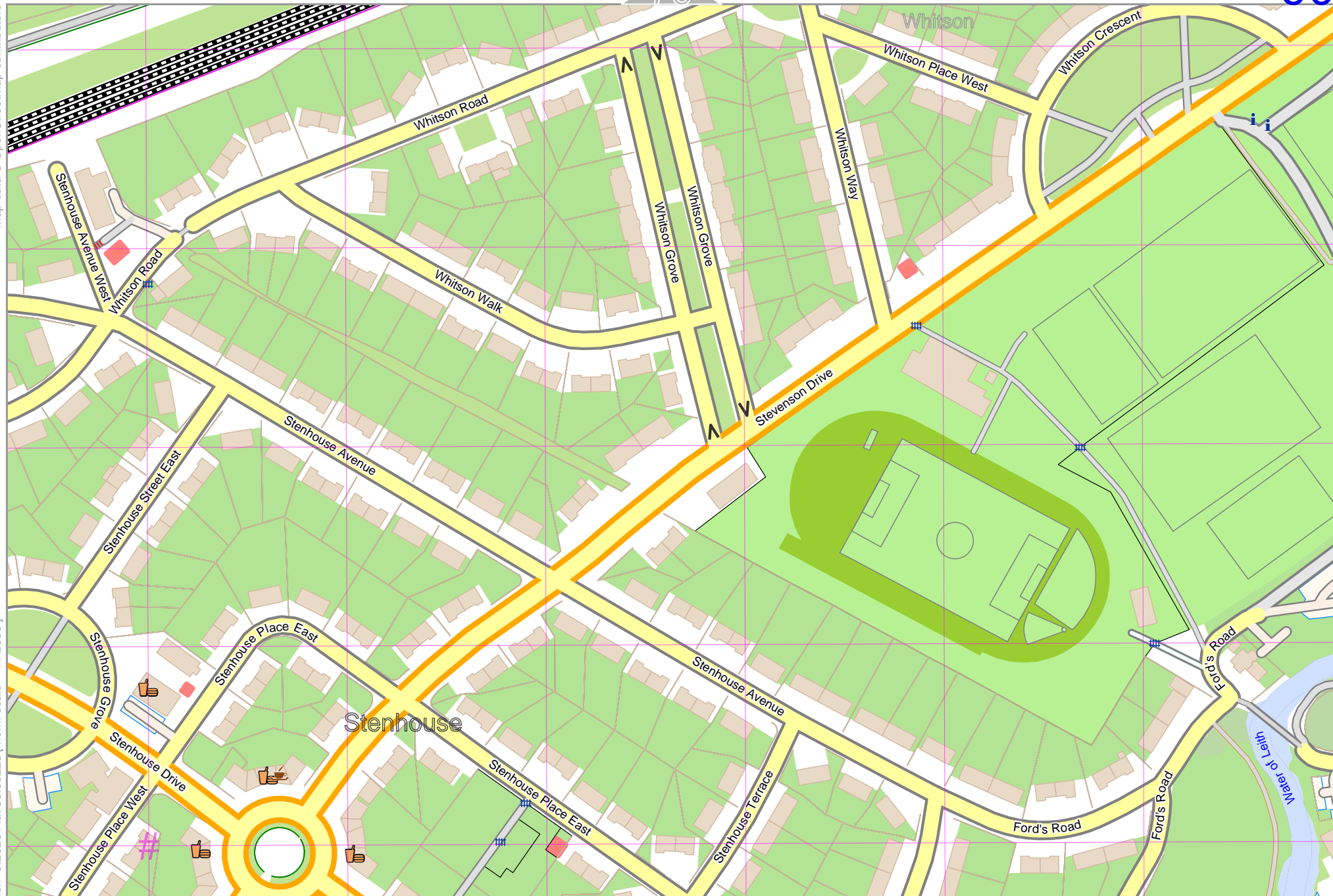
Duddingston Road West

lon -3.15520 lat 55.93632 [nom. scale = 1 / 2500]

pdfmap, 20241103, 222611_Edinburgh_Walking_-3.2032_55.9464_152.pdf

UTM: 30 U easting 490.40 km northing 6199.10 km
UTM-Grid-width = 100m

100



Map data © OpenStreetMap contributors

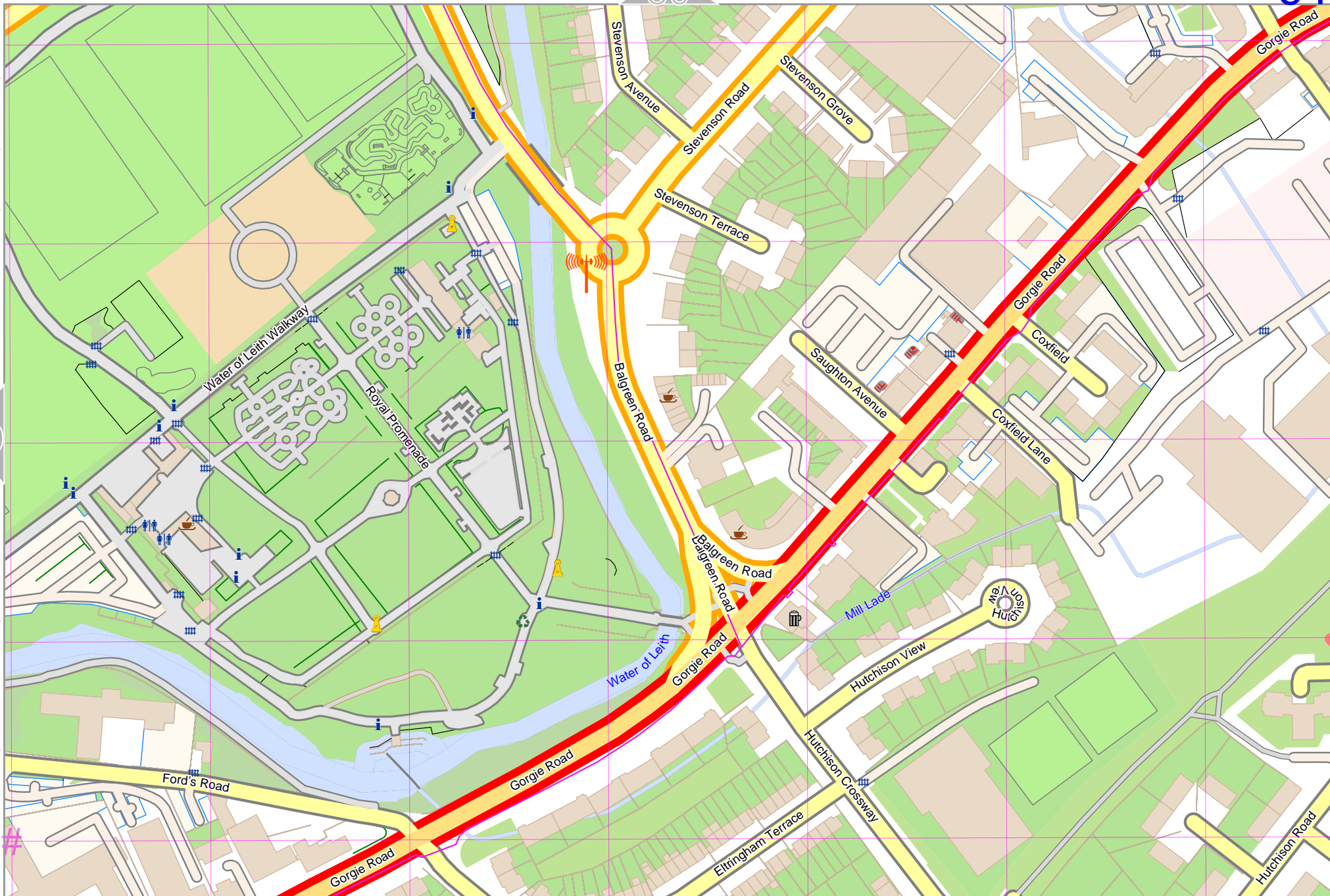
lon -3.24067 lat 55.93632

90

92

lon -3.25136 lat 55.93228 [nom. scale = 1 / 2500]

pdfmap, 20241103, 222611, Edinburgh - Walking - -3.2032, 55.9464, 152.pdf

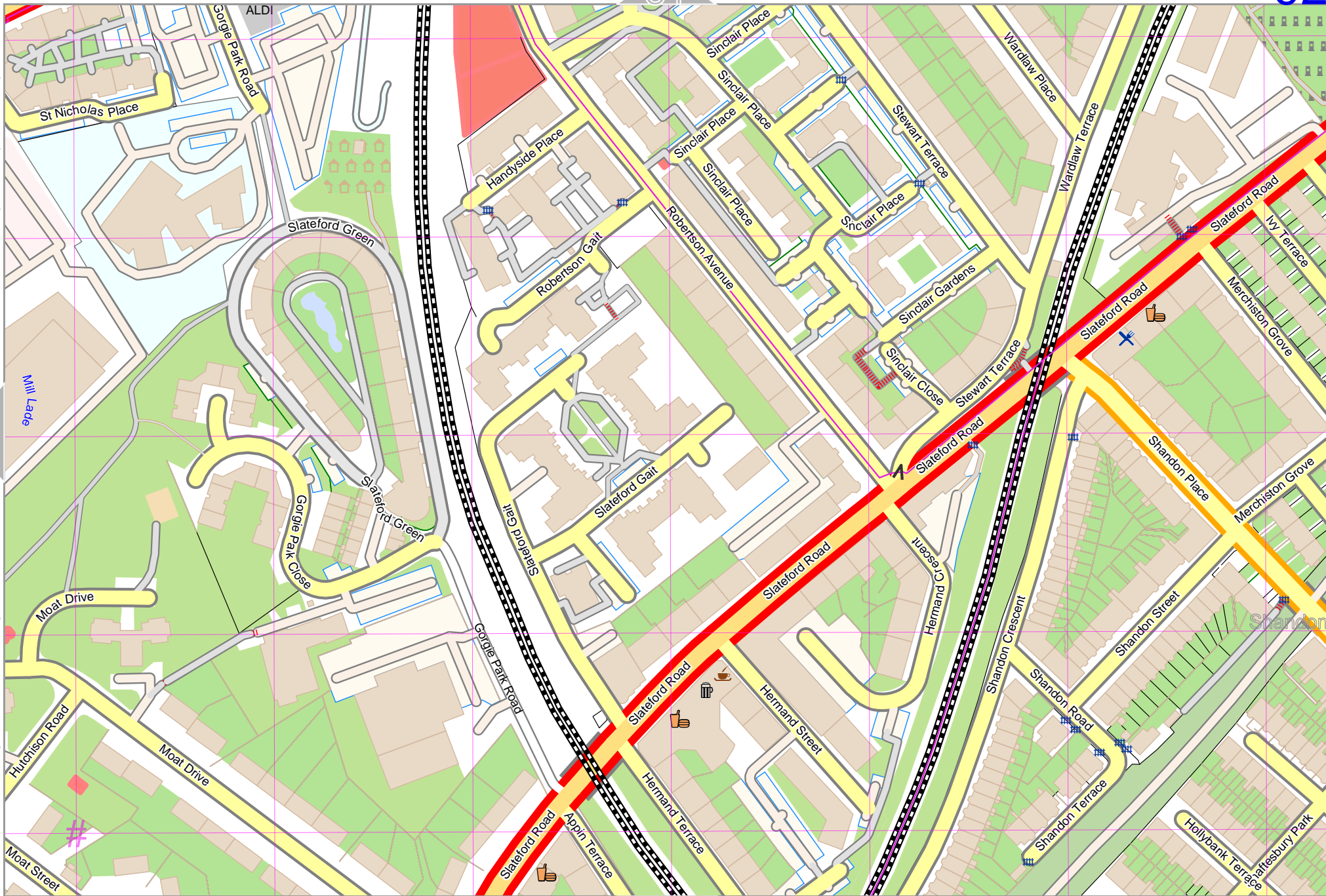


UTM: 30 U easting 484.30 km northing 6198.60 km
UTM-Grid-width = 100m

102

Map data © OpenStreetMap contributors

lon -3.24067 lat 55.93228 [nom. scale = 1 / 2500]



UTM: 30 U easting 485.00 km northing 6198.60 km
UTM-Grid-width = 100m

lon -3.22999 lat 55.93632

94mmap_20241103_222611_Edinburgh_Walking_-3.2032_55.9464_152.pdf

Map data © OpenStreetMap contributors

lon -3.21931 lat 55.93632



92

94

lon -3.22999 lat 55.93228 [nom. scale = 1 / 2500]

pdfmap, 20241103, 222611, Edinburgh - Walking -3.2032_55.9464_152.pdf

UTM: 30 U easting 485.70 km northing 6198.60 km
UTM-Grid-width = 100m

104

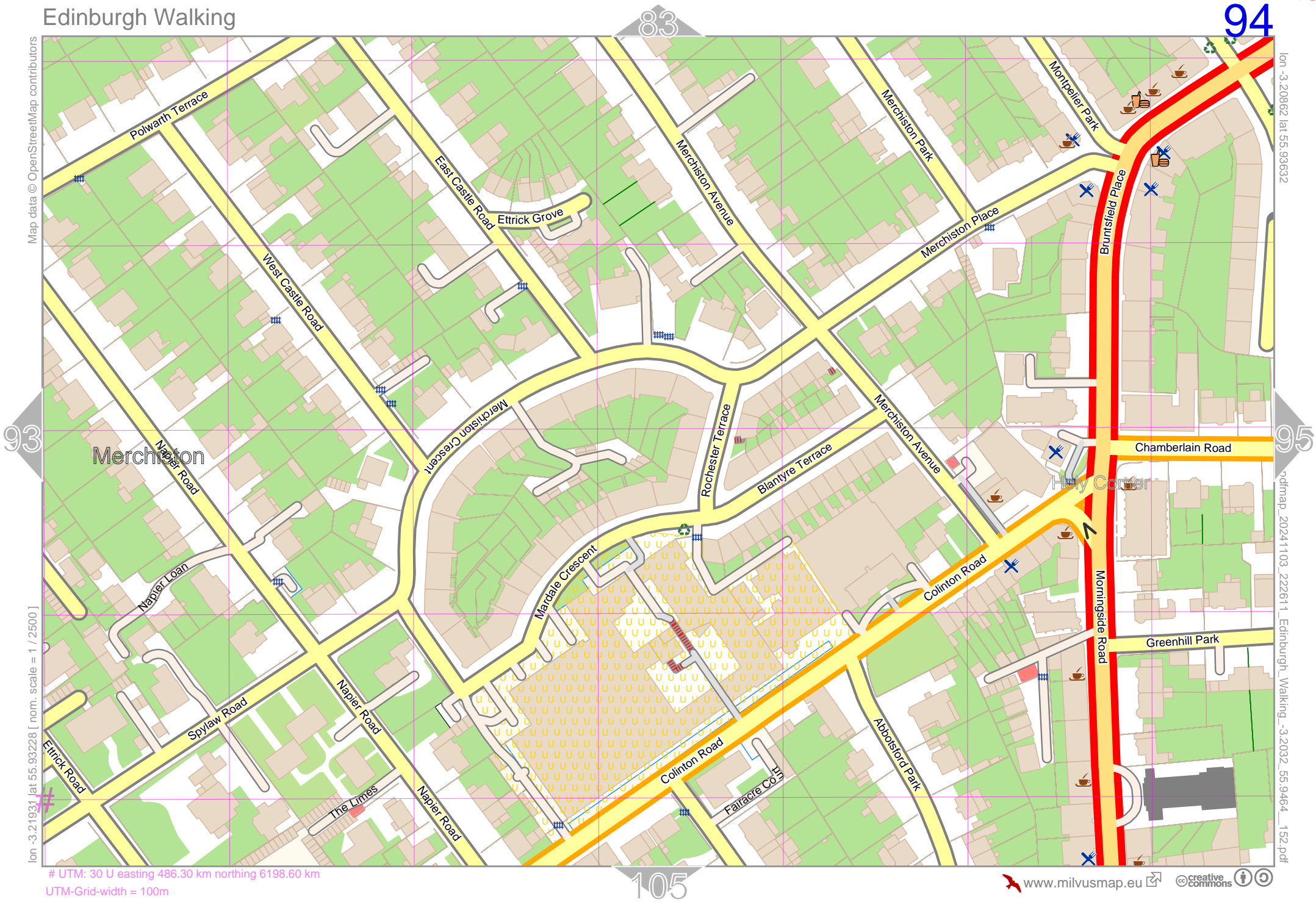
Edinburgh Walking

top

Map data © OpenStreetMap contributors

lon -3.21931, lat 55.93228 [nom. scale = 1 / 2500]

UTM: 30 U easting 486.30 km northing 6198.60 km
UTM-Grid-width = 100m



83

94

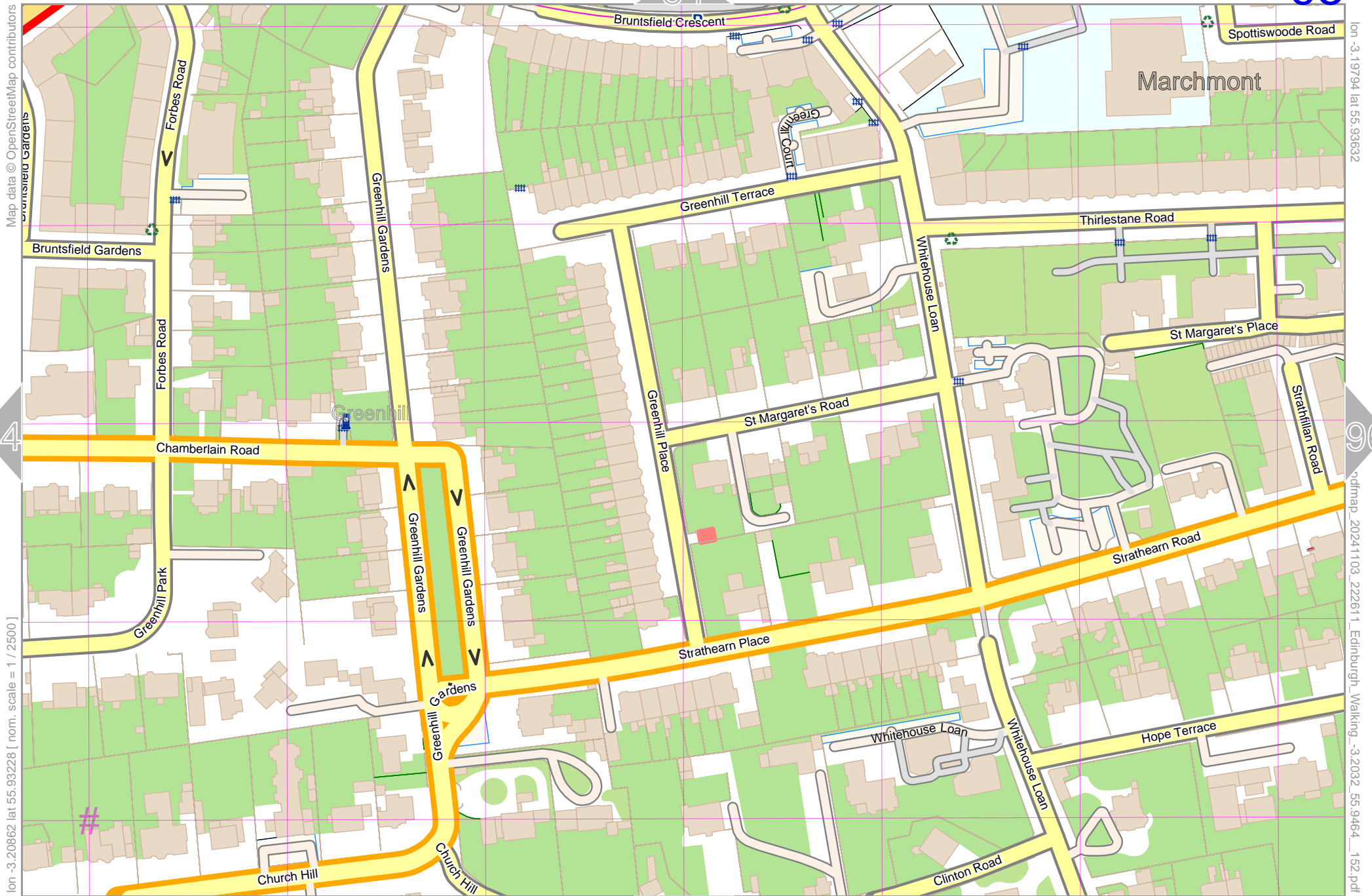
lon -3.20862 lat 55.93632

93

95

pdfmap, 20241103, 222611, Edinburgh, Walking, -3.2032, 55.9464, 152.pdf

105



Map data © OpenStreetMap contributors

lon -3.19794 lat 55.93632

94

96

lon -3.20862 lat 55.93228 [nom. scale = 1 / 2500]

pdfmap, 2024 11 03, 22 26 1, Edinburgh, Walking, -3.2032, 55.9464, 152.pdf

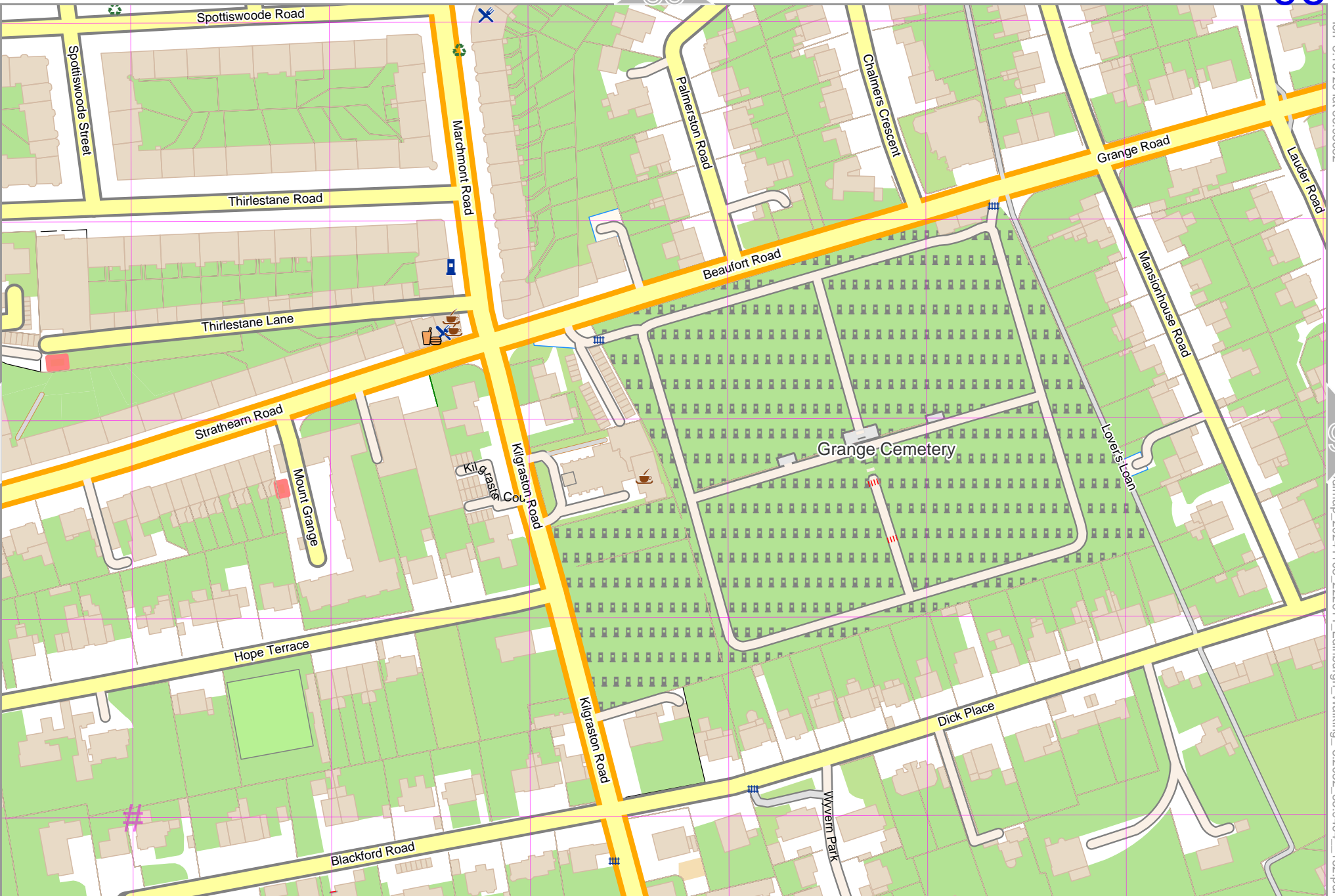
UTM: 30 U easting 487.00 km northing 6198.60 km
UTM-Grid-width = 100m

106

Edinburgh Walking

Map data © OpenStreetMap contributors

lon -3.19794 lat 55.93228 [nom. scale = 1 / 2500]



UTM: 30 U easting 487.70 km northing 6198.60 km
UTM-Grid-width = 100m

lon -3.18726 lat 55.93632

pdfmap, 20241103, 222611_Edinburgh_Walking_-3.2032_55.9464_152.pdf

Map data © OpenStreetMap contributors

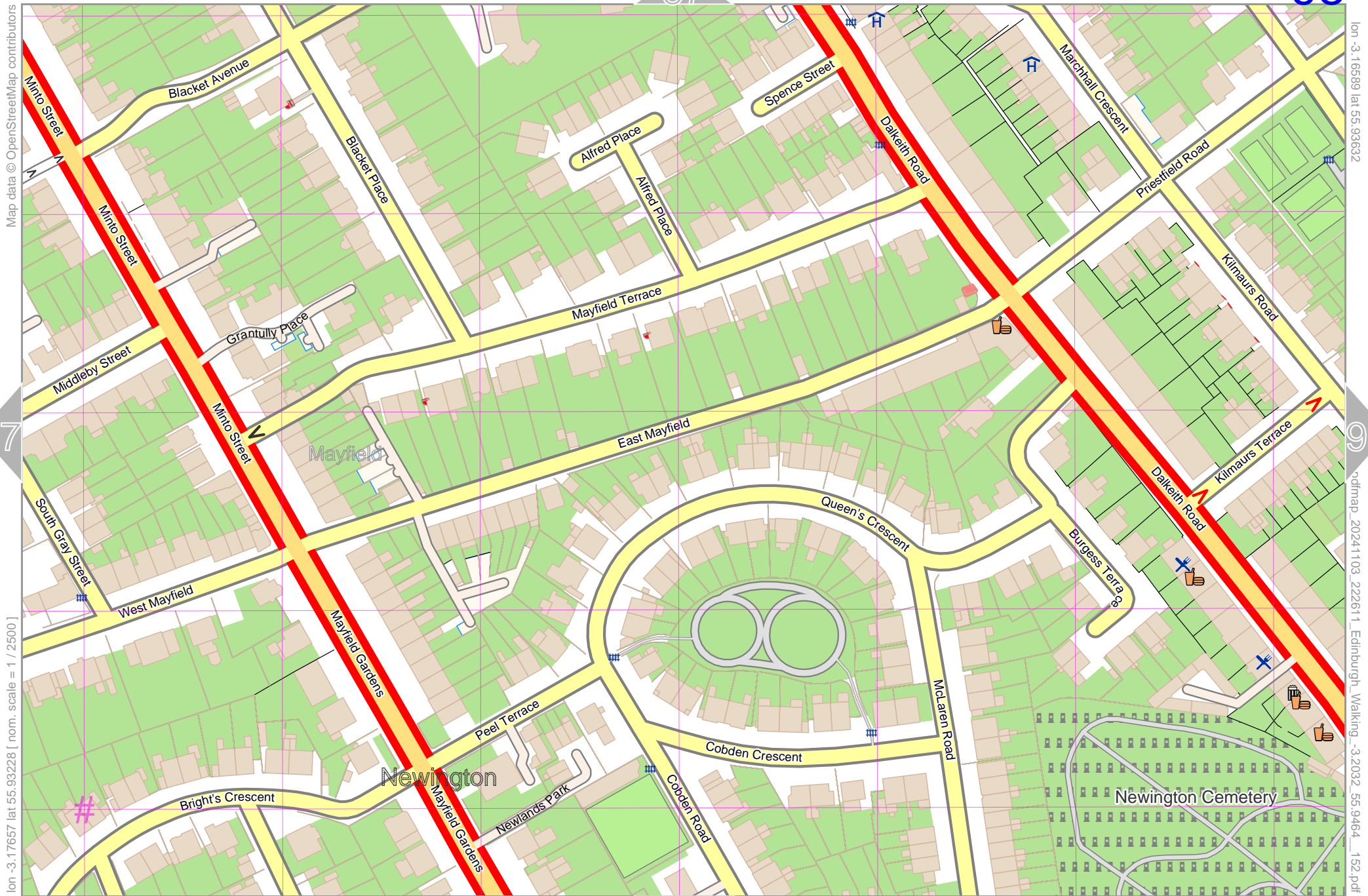
lon -3.18726 lat 55.93228 [nom. scale = 1 / 2500]



lon -3.17657 lat 55.93632

pdfmap, 20241103, 222611, Edinburgh - Walking, -3.2032, 55.9464, 152.pdf

UTM: 30 U easting 488.40 km northing 6198.60 km
UTM-Grid-width = 100m



Map data © OpenStreetMap contributors

lon -3.16589 lat 55.93632

97

99

lon -3.17657 lat 55.93228 [nom. scale = 1 / 2500]

pdfmap, 20241103, 222611_Edinburgh_Walking_-3.2032_55.9464_152.pdf

UTM: 30 U easting 489.00 km northing 6198.60 km
UTM-Grid-width = 100m

109

Map data © OpenStreetMap contributors

lon -3.15520 lat 55.93632

98

100

lon -3.16589 lat 55.93228 [nom. scale = 1 / 2500]

dmrmap, 20241103, 222611_Edinburgh_Walking_-3.2032_55.9464_152.pdf

UTM: 30 U easting 489.70 km northing 6198.60 km

UTM-Grid-width = 100m



110

Edinburgh Walking

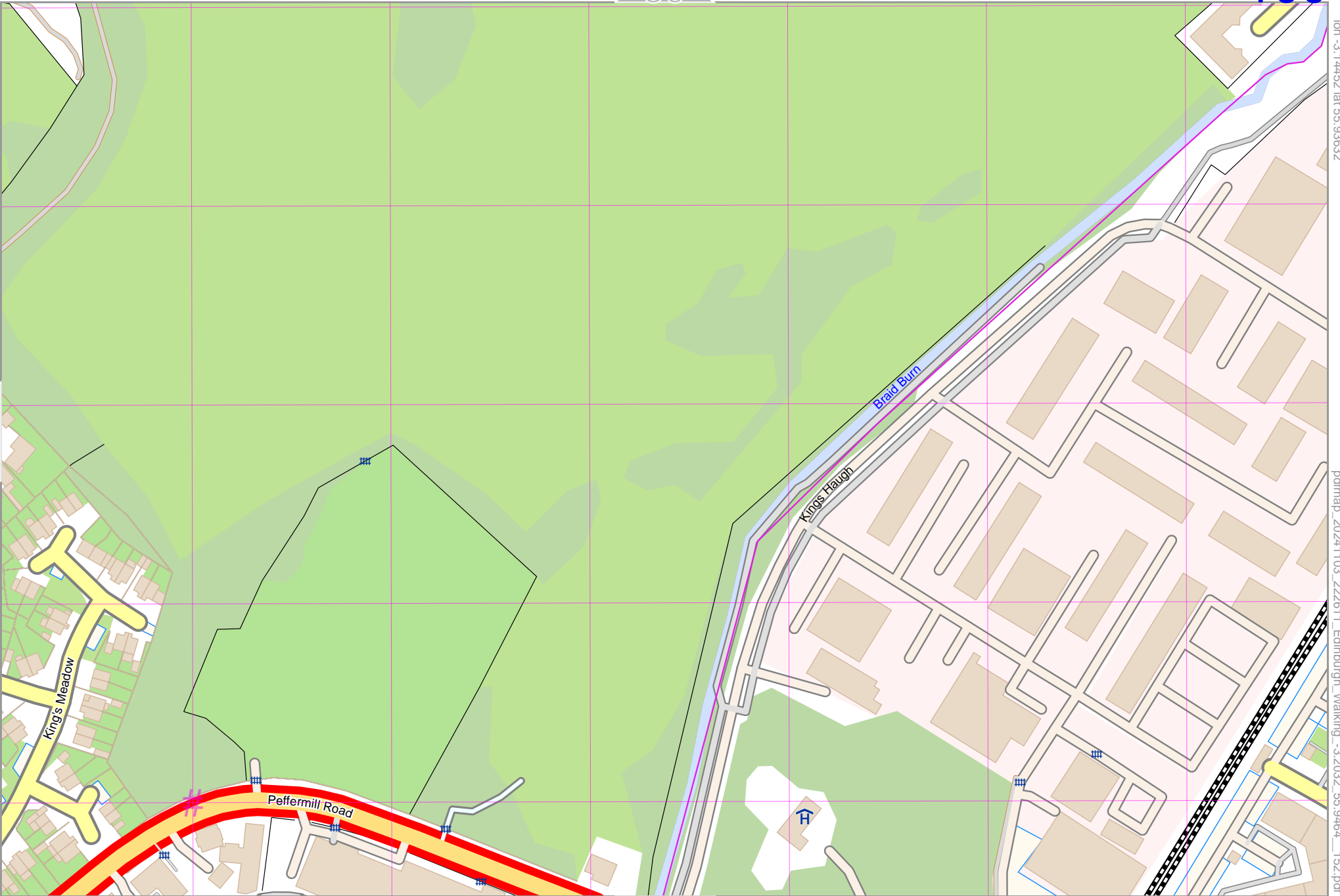
89

100

top

Map data © OpenStreetMap contributors

lon -3.15520 lat 55.93228 [nom. scale = 1 / 2500]



lon -3.14452 lat 55.93632

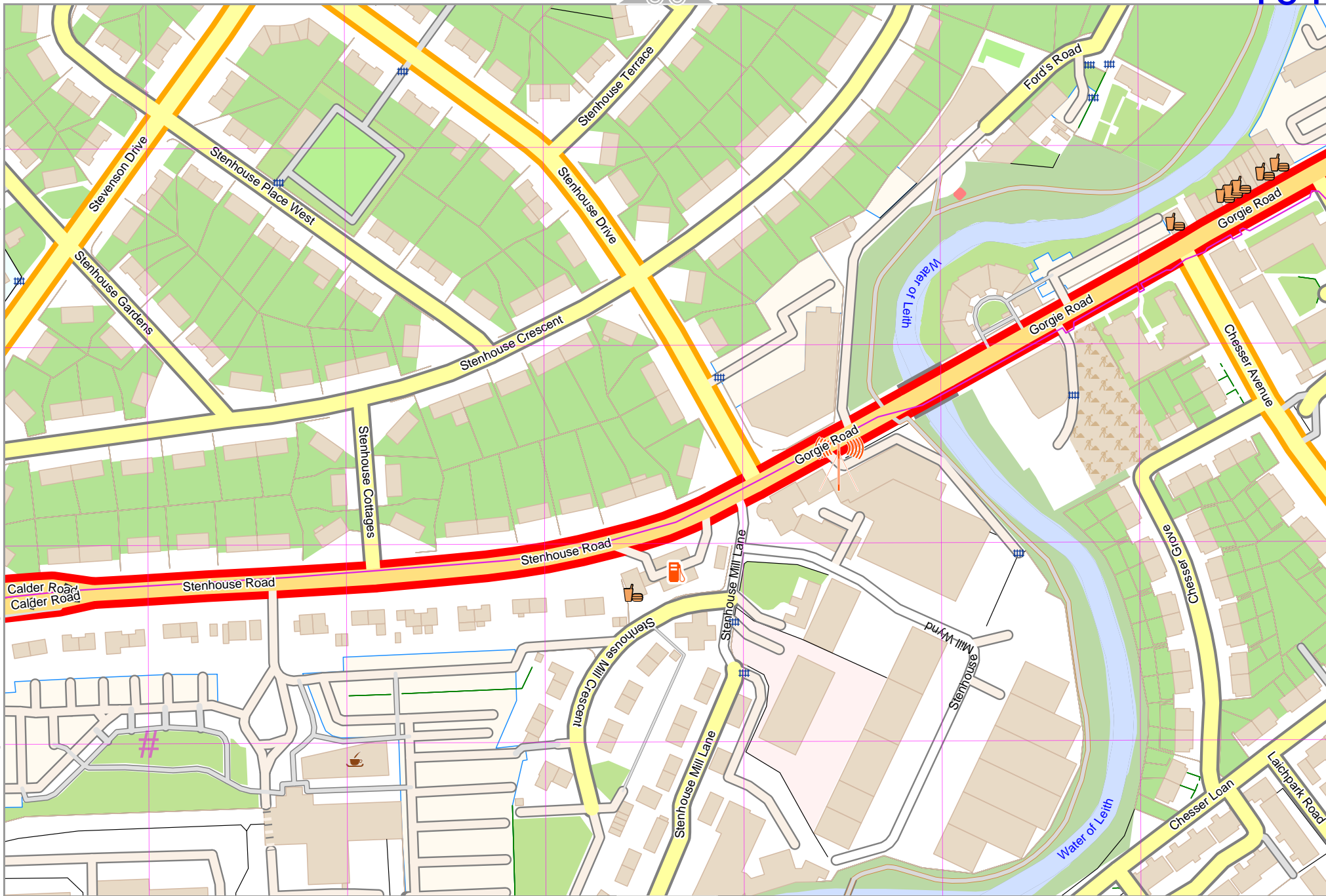
pdfmap, 20241103, 222611_Edinburgh_Walking_-3.2032_55.9464_152.pdf

UTM: 30 U easting 490.40 km northing 6198.60 km
UTM-Grid-width = 100m



Map data © OpenStreetMap contributors

lon -3.26204 lat 55.92823 [nom. scale = 1 / 2500]



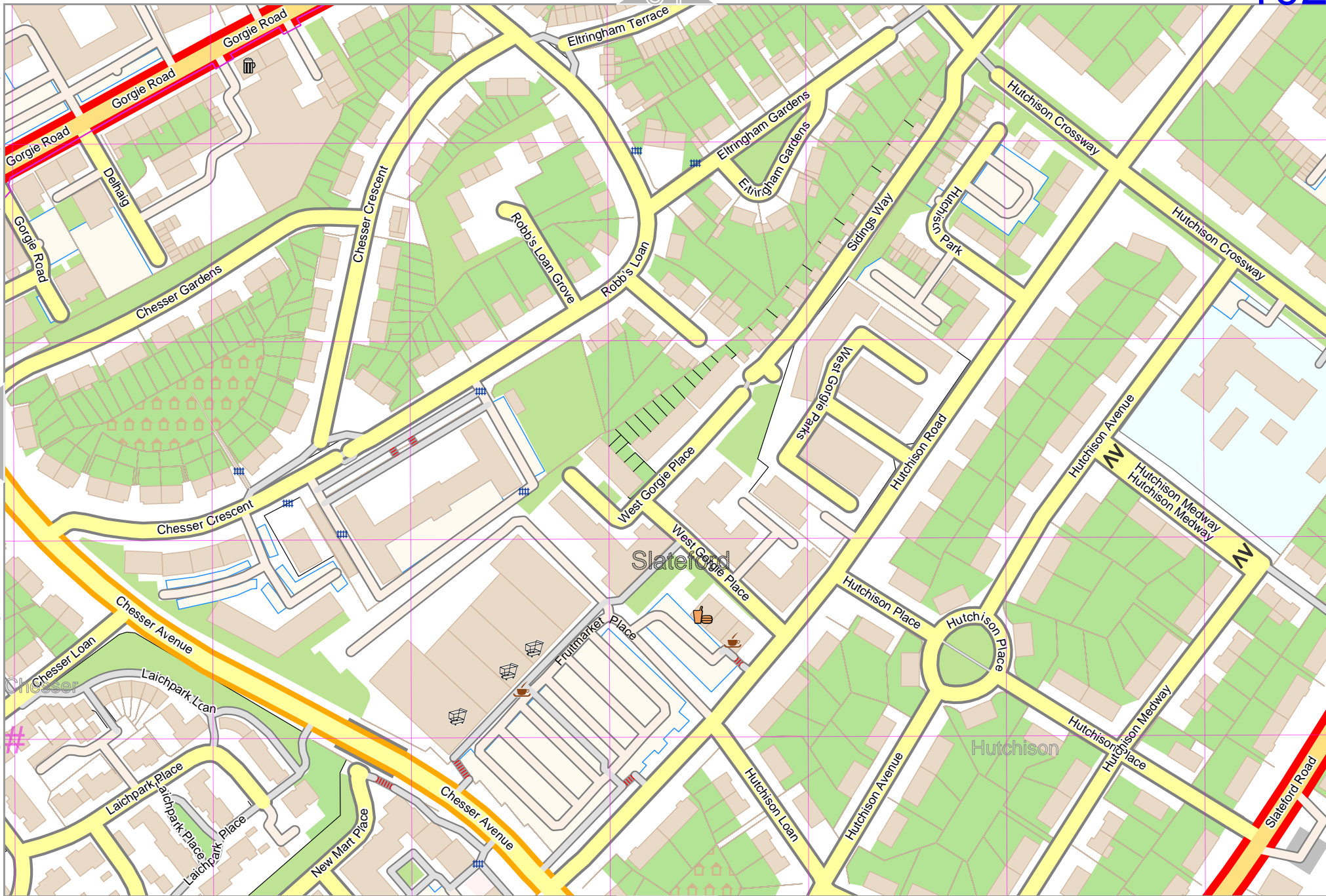
UTM: 30 U easting 483.70 km northing 6198.20 km
UTM-Grid-width = 100m

lon -3.25136 lat 55.93228

©mmap, 2024 1103, 22261 1, Edinburgh, Walking, -3.2032, 55.9464, 152.pdf

Map data © OpenStreetMap contributors

lon -3.24067 lat 55.93228



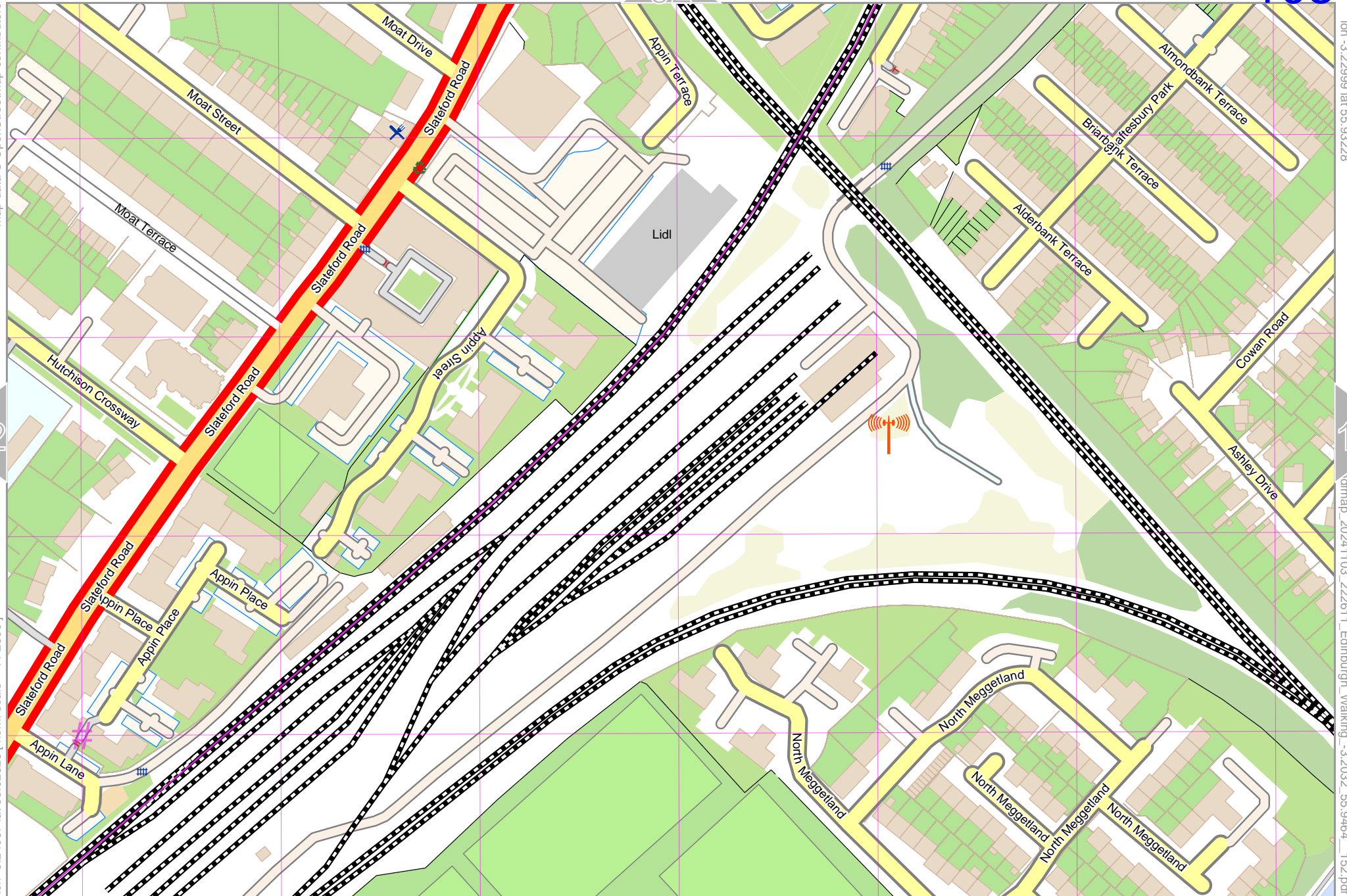
lon -3.25136 lat 55.92823 [nom. scale = 1 / 2500]

latmap: 20241103_222611_Edinburgh_Walking_-3.2032_55.9464_152.pdf

UTM: 30 U easting 484.30 km northing 6198.20 km
UTM-Grid-width = 100m

Map data © OpenStreetMap contributors

lon -3.24067 lat 55.92823 [nom. scale = 1 / 2500]



lon -3.22999 lat 55.93228

© map 2024 1103_22261 1 Edinburgh Walking -3.2032_55.9464_152.pdf

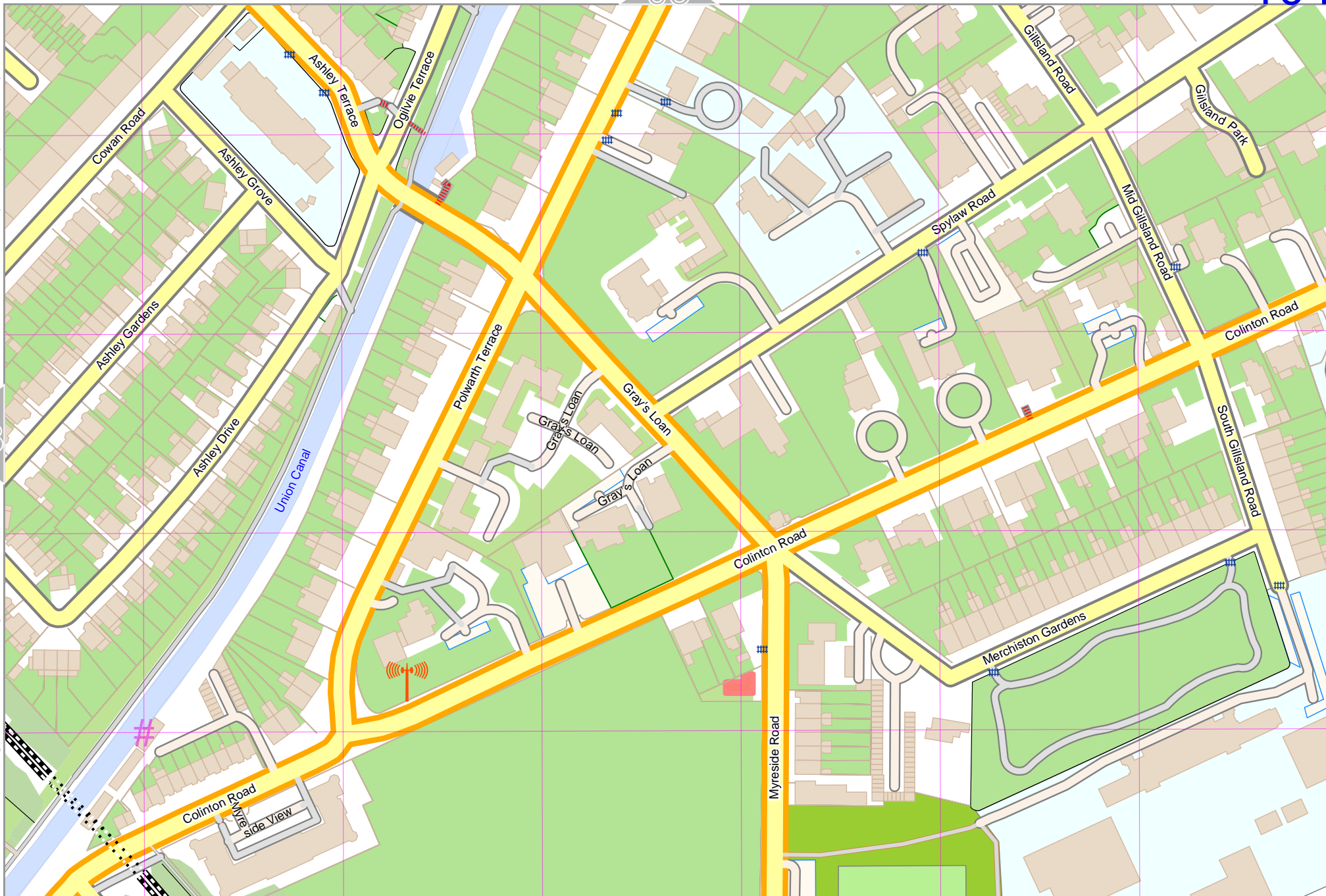
UTM: 30 U easting 485.00 km northing 6198.20 km
UTM-Grid-width = 100m

Map data © OpenStreetMap contributors

lon -3.21931 lat 55.93228

lon -3.22999 lat 55.92823 [nom. scale = 1 / 2500]

utmmap_20241103_222611_Edinburgh_Walking_-3.2032_55.9464_152.pdf

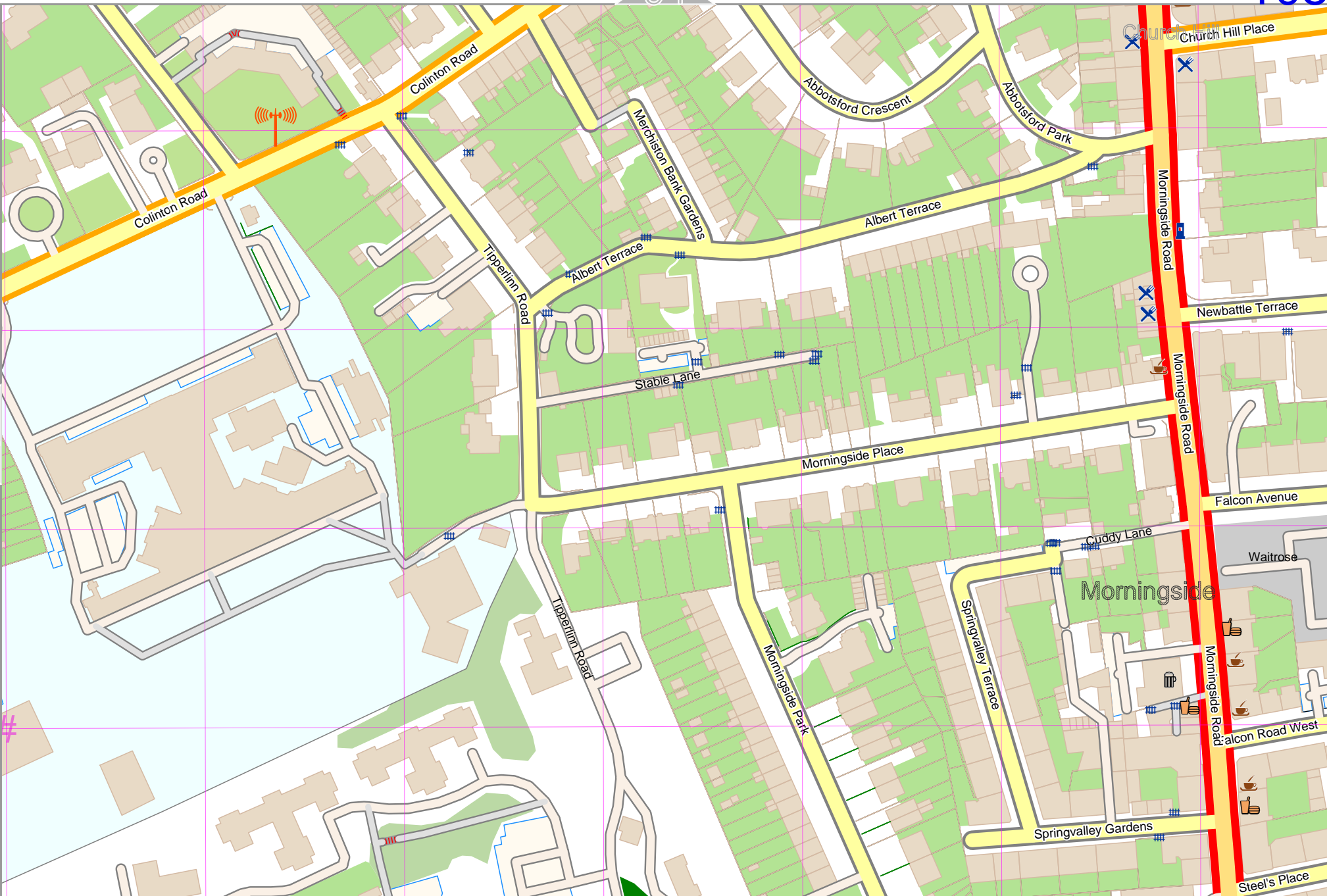


UTM: 30 U easting 485.70 km northing 6198.20 km
UTM-Grid-width = 100m

Map data © OpenStreetMap contributors

lon -3.21931 lat 55.92823 [nom. scale = 1 / 2500]

UTM: 30 U easting 486.30 km northing 6198.20 km
UTM-Grid-width = 100m



lon -3.20862 lat 55.93228

utmmap_20241103_222611_Edinburgh_Walking_-3.2032_55.9464_152.pdf

94

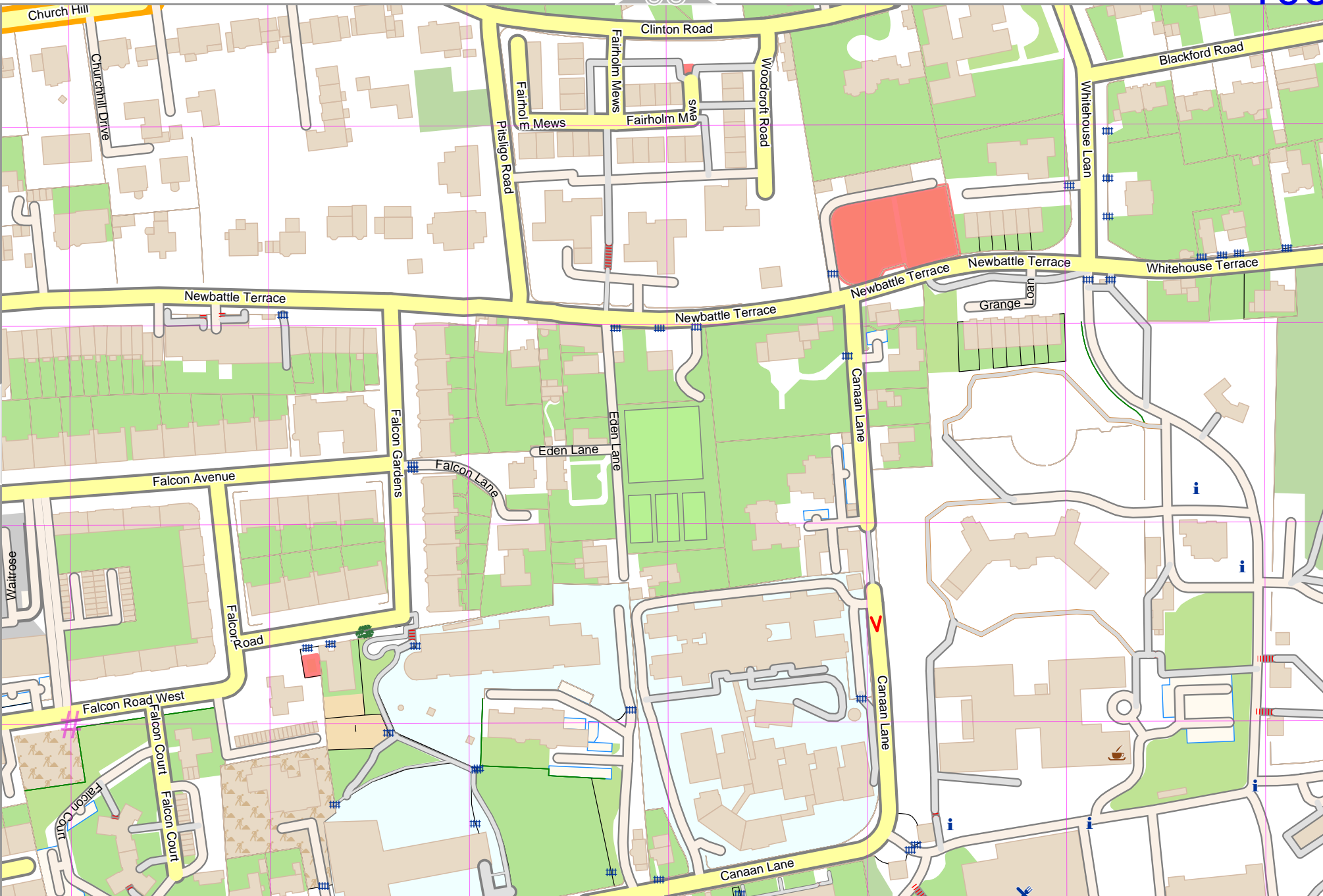
104

106

116

Map data © OpenStreetMap contributors

lon -3.20862 lat 55.92823 [nom. scale = 1 / 2500]



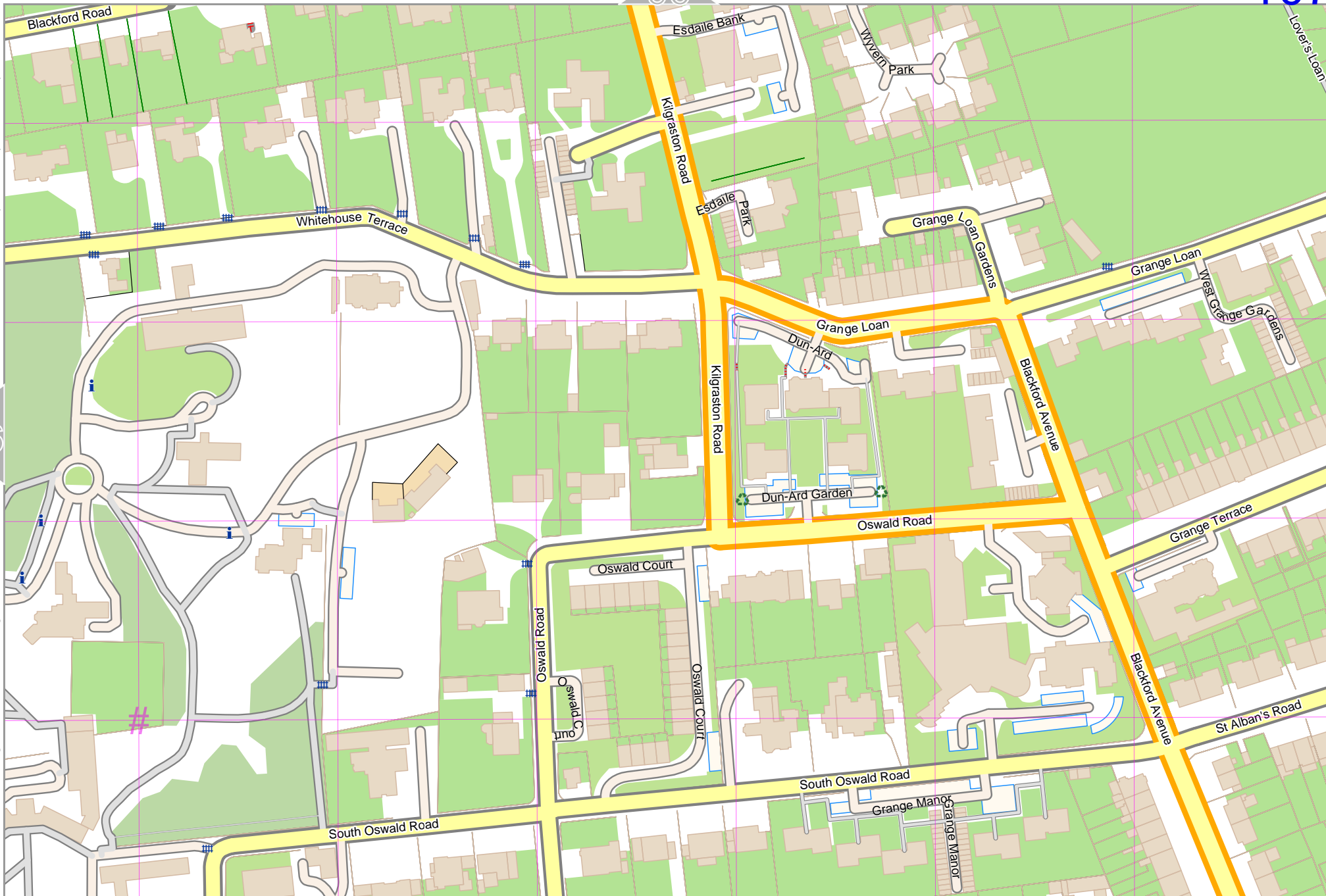
lon -3.19794 lat 55.93228

©mmap, 2024 1103, 22261 1, Edinburgh, Walking, -3.2032, 55.9464, 152.pdf

UTM: 30 U easting 487.00 km northing 6198.20 km
UTM-Grid-width = 100m

Map data © OpenStreetMap contributors

lon -3.19794 lat 55.92823 [nom. scale = 1 / 2500]



UTM: 30 U easting 487.70 km northing 6198.20 km
UTM-Grid-width = 100m

lon -3.18726 lat 55.93228

©milmap, 2024 1103_222611_Edinburgh_Walking_-3.2032_55.9464_152.pdf

Map data © OpenStreetMap contributors

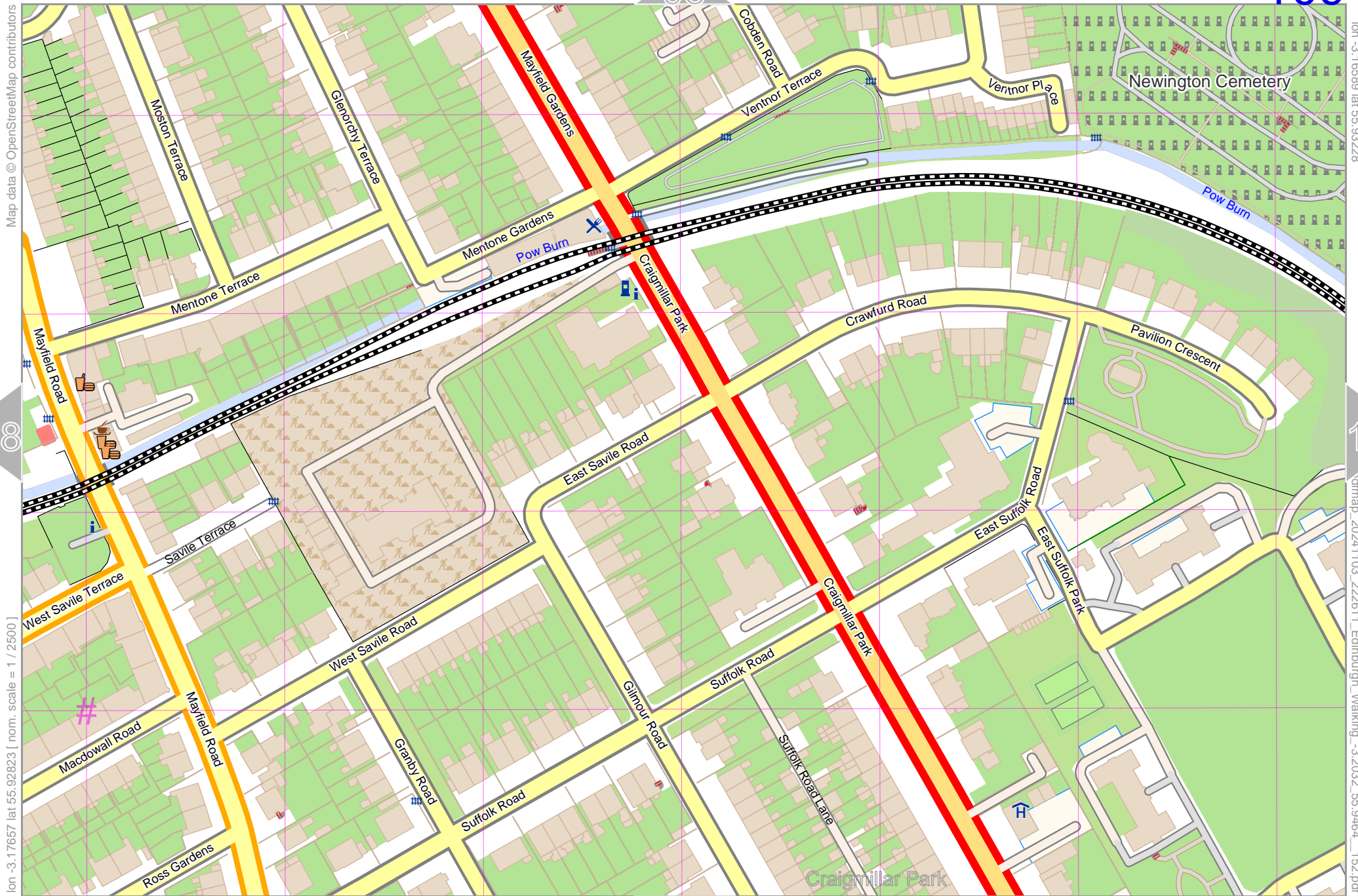
lon -3.18726 lat 55.92823 [nom. scale = 1 / 2500]



lon -3.17657 lat 55.93228

osmmap, 20241103, 222611, Edinburgh - Walking, -3.2032, 55.9464, 152.pdf

UTM: 30 U easting 488.40 km northing 6198.20 km
UTM-Grid-width = 100m



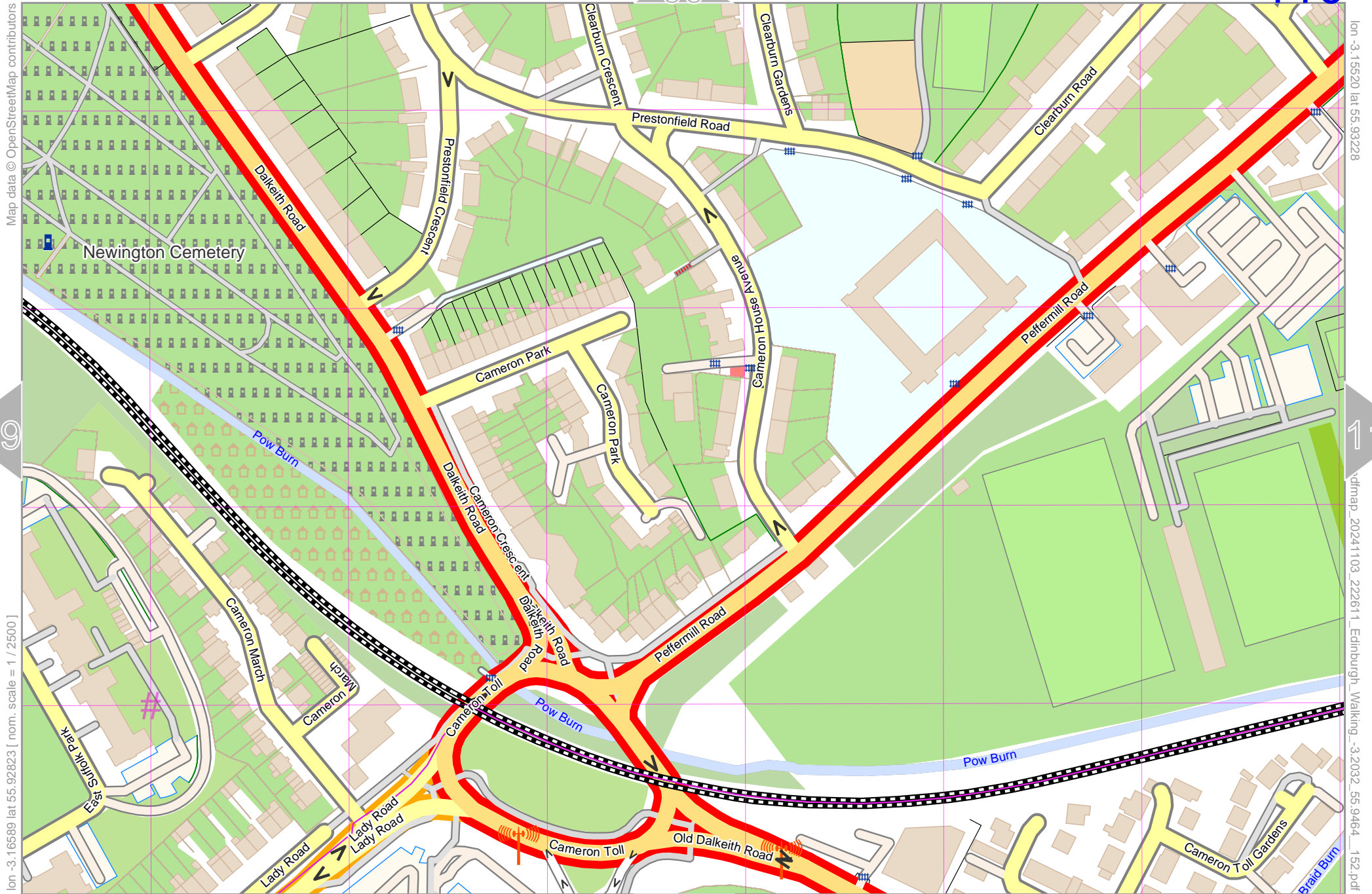
Map data © OpenStreetMap contributors

lon -3.16589 lat 55.93228

[nom. scale = 1 / 2500]
lon -3.17657 lat 55.92823

rdmap, 2024 1103, 22261 1, Edinburgh, Walking, -3.2032, 55.9464, 152.pdf

UTM: 30 U easting 489.00 km northing 6198.20 km
UTM-Grid-width = 100m



Map data © OpenStreetMap contributors

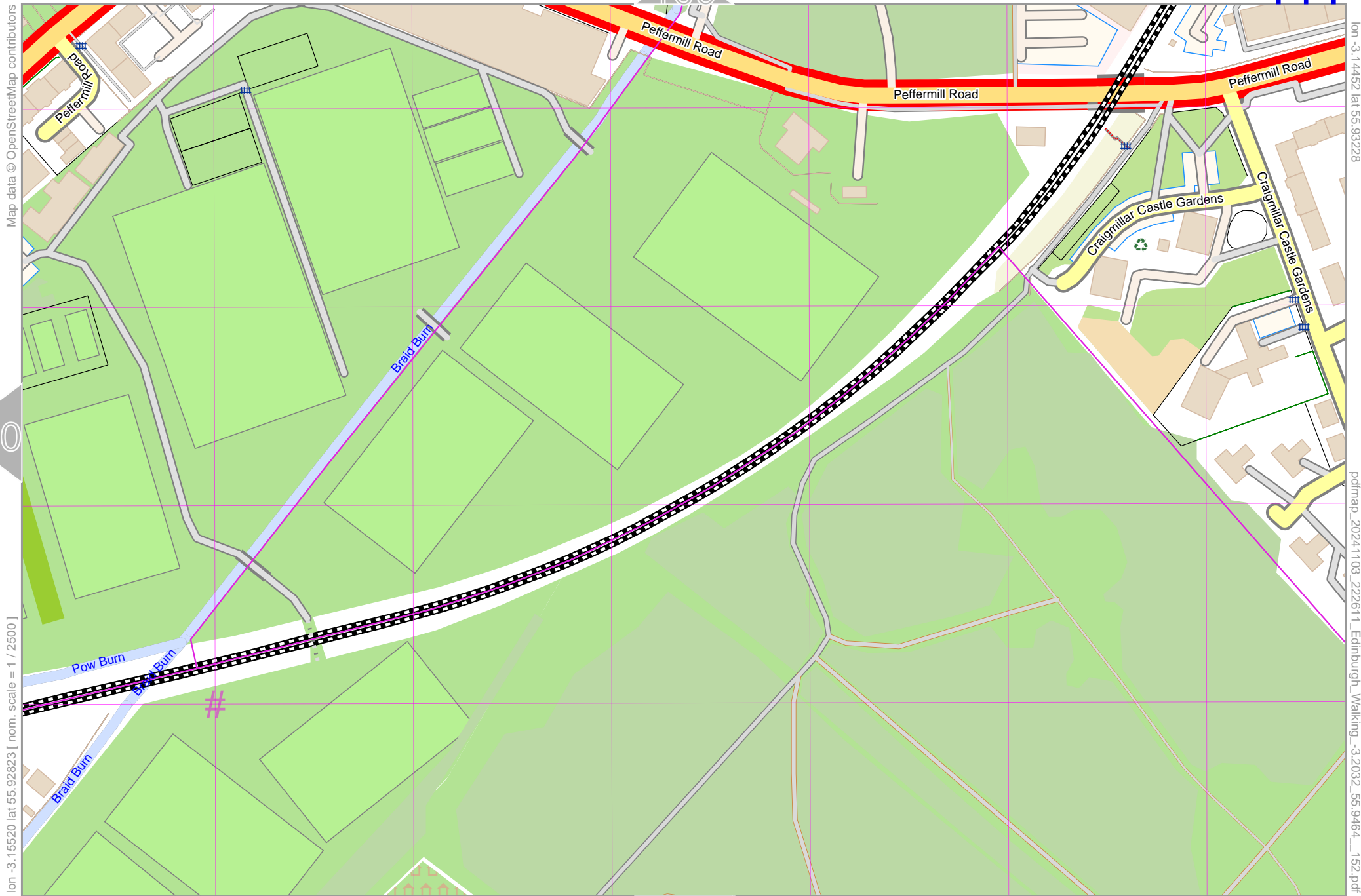
lon -3.16520 lat 55.93228

lon -3.16589 lat 55.92823 [nom. scale = 1 / 2500]

dmrmap_20241103_222611_Edinburgh_Walking_-3.2032_55.9464_152.pdf

UTM: 30 U easting 489.70 km northing 6198.20 km
UTM-Grid-width = 100m

Edinburgh Walking



Map data © OpenStreetMap contributors

lon -3.15520 lat 55.92823 [nom. scale = 1 / 2500]

lon -3.14452 lat 55.93228

pdfmap_20241103_222611_Edinburgh_Walking_-3.2032_55.9464_152.pdf

UTM: 30 U easting 490.40 km northing 6198.20 km
UTM-Grid-width = 100m

122

Map data © OpenStreetMap contributors

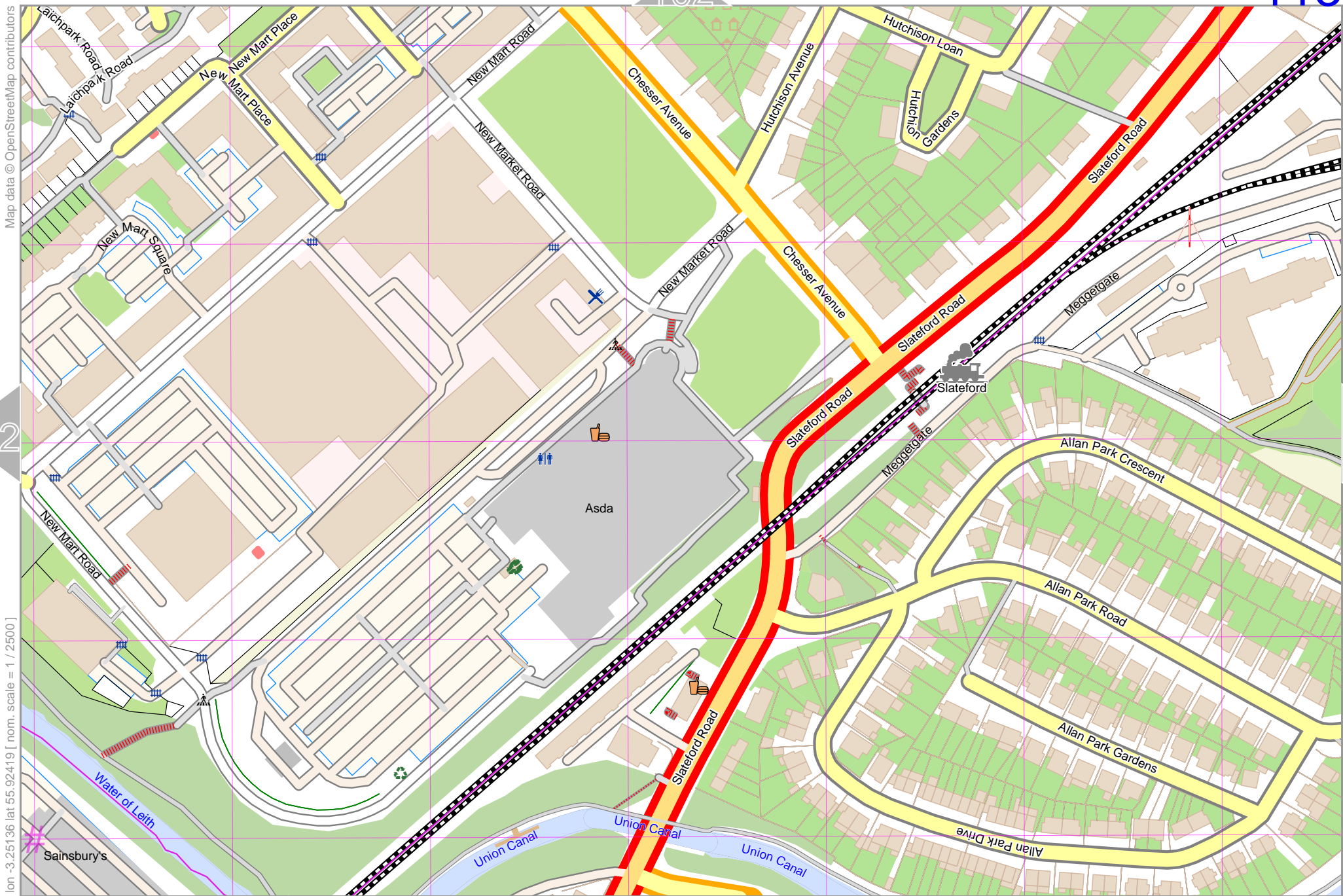
lon -3.26204 lat 55.92419 [nom. scale = 1 / 2500]



UTM: 30 U easting 483.70 km northing 6197.70 km
UTM-Grid-width = 100m

lon -3.25136 lat 55.92823

© map, 2024 1103_222611_Edinburgh_Walking_-3.2032_55.9464_152.pdf



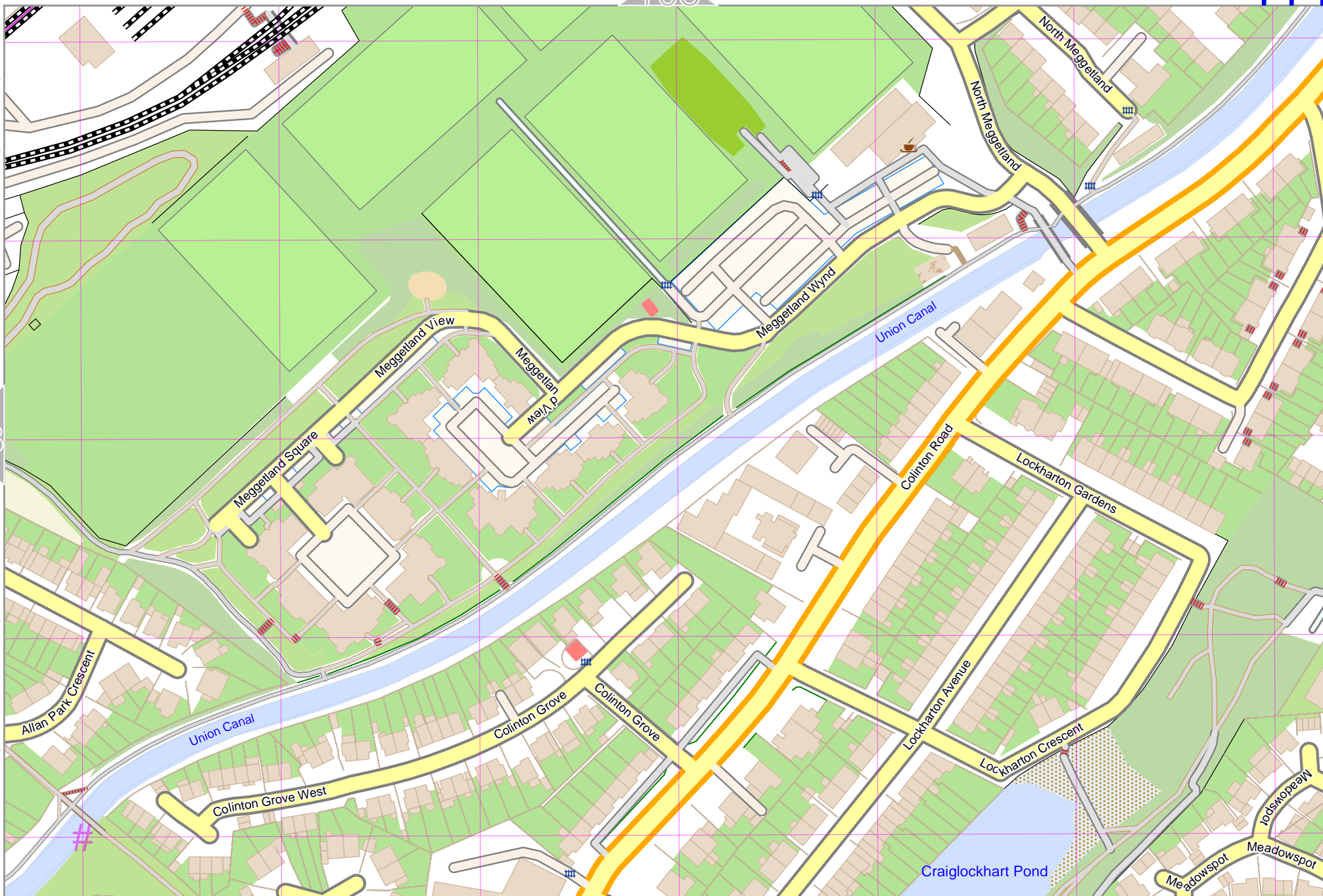
lon -3.25136 lat 55.92419 [nom. scale = 1 / 25000]

lon -3.24067 lat 55.92823
utmmap_20241103_222611_Edinburgh_Walking_-3.2032_55.9464_152.pdf

UTM: 30 U easting 484.30 km northing 6197.70 km
UTM-Grid-width = 100m

Map data © OpenStreetMap contributors

lon -3.24067 lat 55.92419 [nom. scale = 1 / 2500]



lon -3.22999 lat 55.92823

oltrmap, 2024 1103, 22261 1, Edinburgh, Walking, -3.2032, 55.9464, 152.pdf

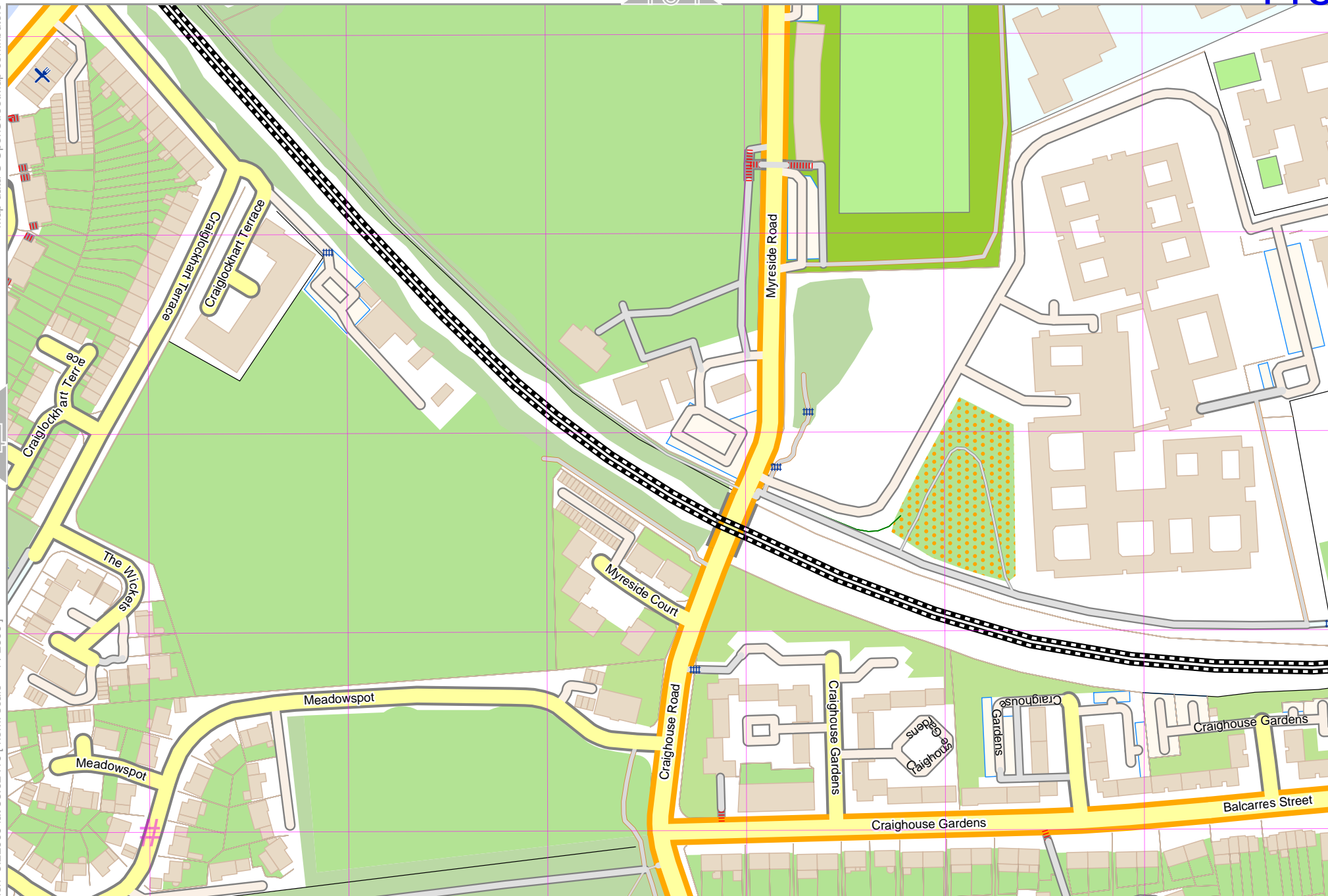
UTM: 30 U easting 485.00 km northing 6197.70 km
UTM-Grid-width = 100m

Map data © OpenStreetMap contributors

lon -3.21931 lat 55.92823

lon -3.22999 lat 55.92419 [nom. scale = 1 / 2500]

lon -3.2032 lat 55.9464 152.pdf



UTM: 30 U easting 485.70 km northing 6197.70 km
 UTM-Grid-width = 100m

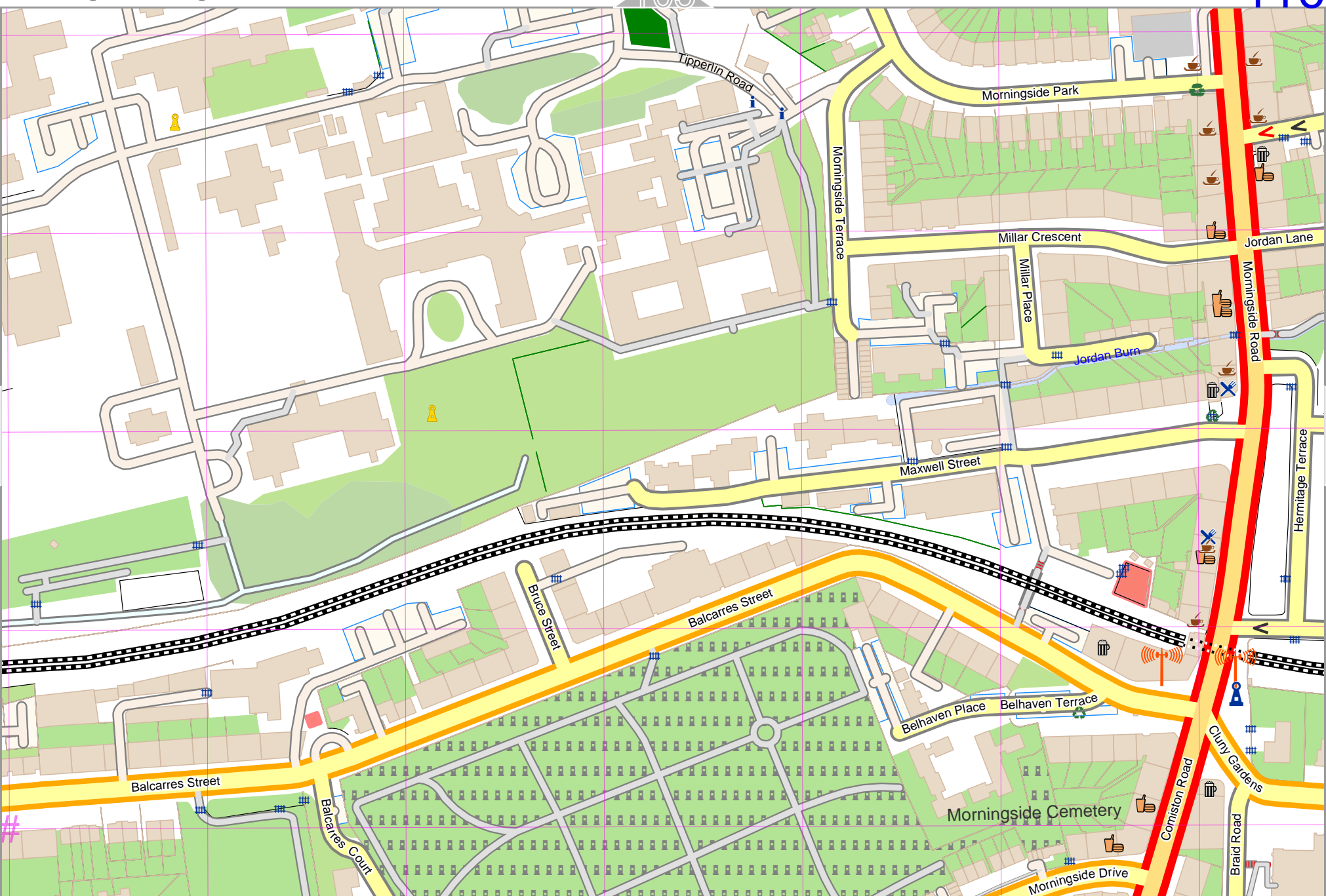
Map data © OpenStreetMap contributors

lon -3.20862 lat 55.92823

lon -3.21931 lat 55.92419 [nom. scale = 1 / 2500]

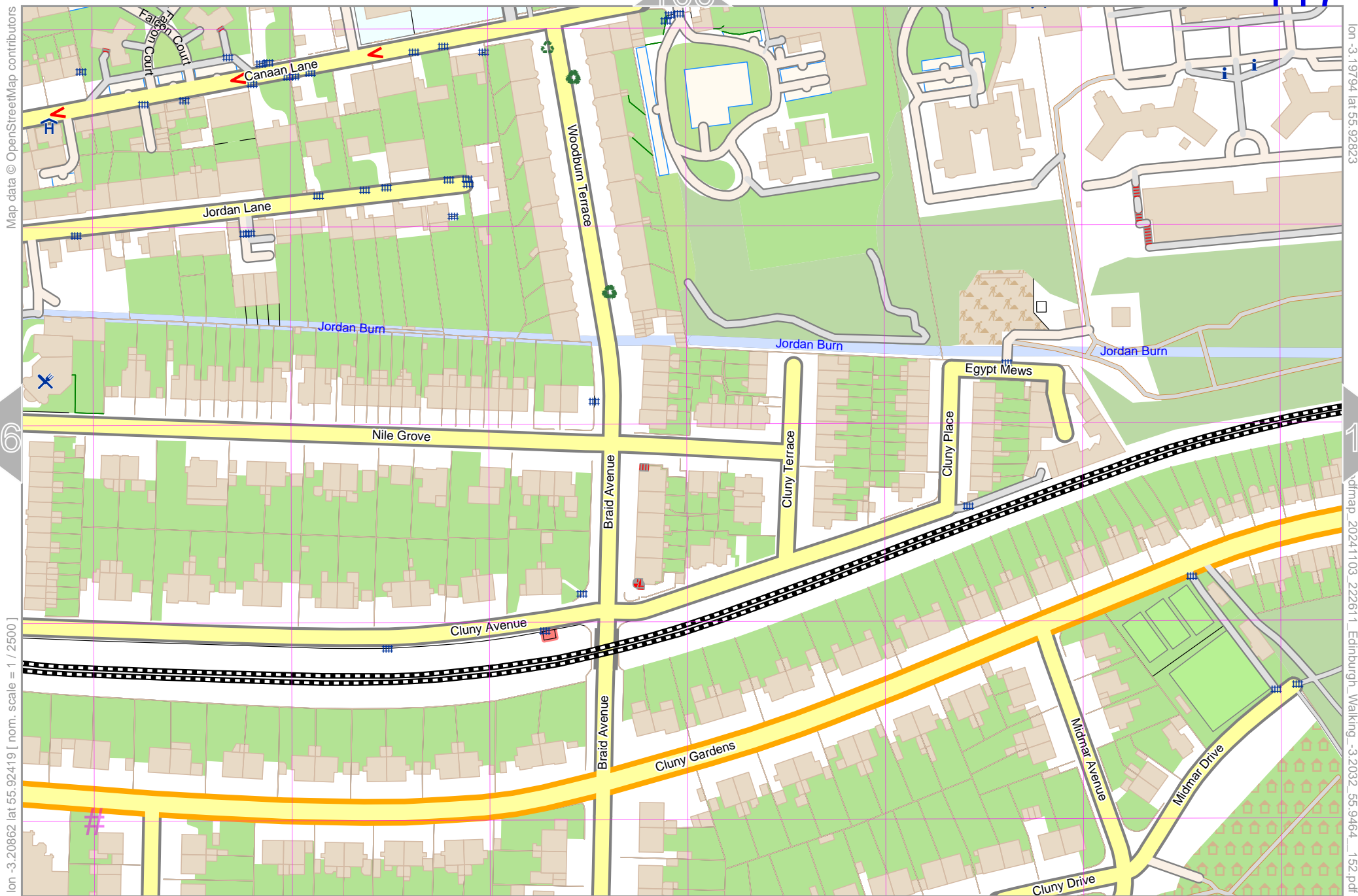
©dmrmap, 2024 1103_22261_1_Edinburgh_Walking_-3.2032_55.9464_152.pdf

UTM: 30 U easting 486.30 km northing 6197.70 km
UTM-Grid-width = 100m



Edinburgh Walking

top



Map data © OpenStreetMap contributors

lon -3.20862 lat 55.92419 [nom. scale = 1 / 2500]

UTM: 30 U easting 487.00 km northing 6197.70 km
UTM-Grid-width = 100m

lon -3.19794 lat 55.92823

©milmap, 2024 1103_222611_Edinburgh-Walking_-3.2032_55.9464_152.pdf

106

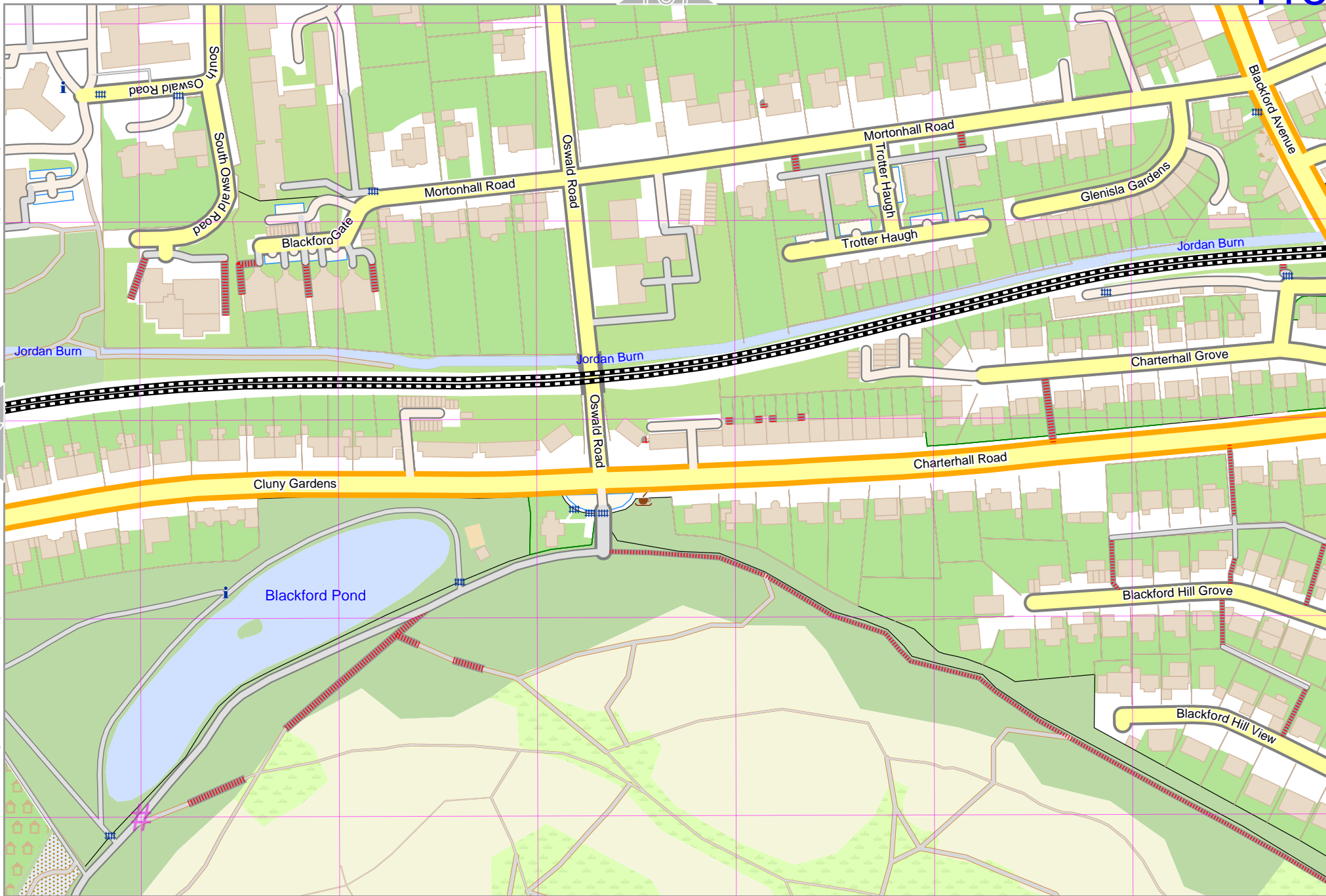
117

116

118

Map data © OpenStreetMap contributors

lon -3.18726 lat 55.92823



lon -3.19794 lat 55.92419 [nom. scale = 1 / 2500]

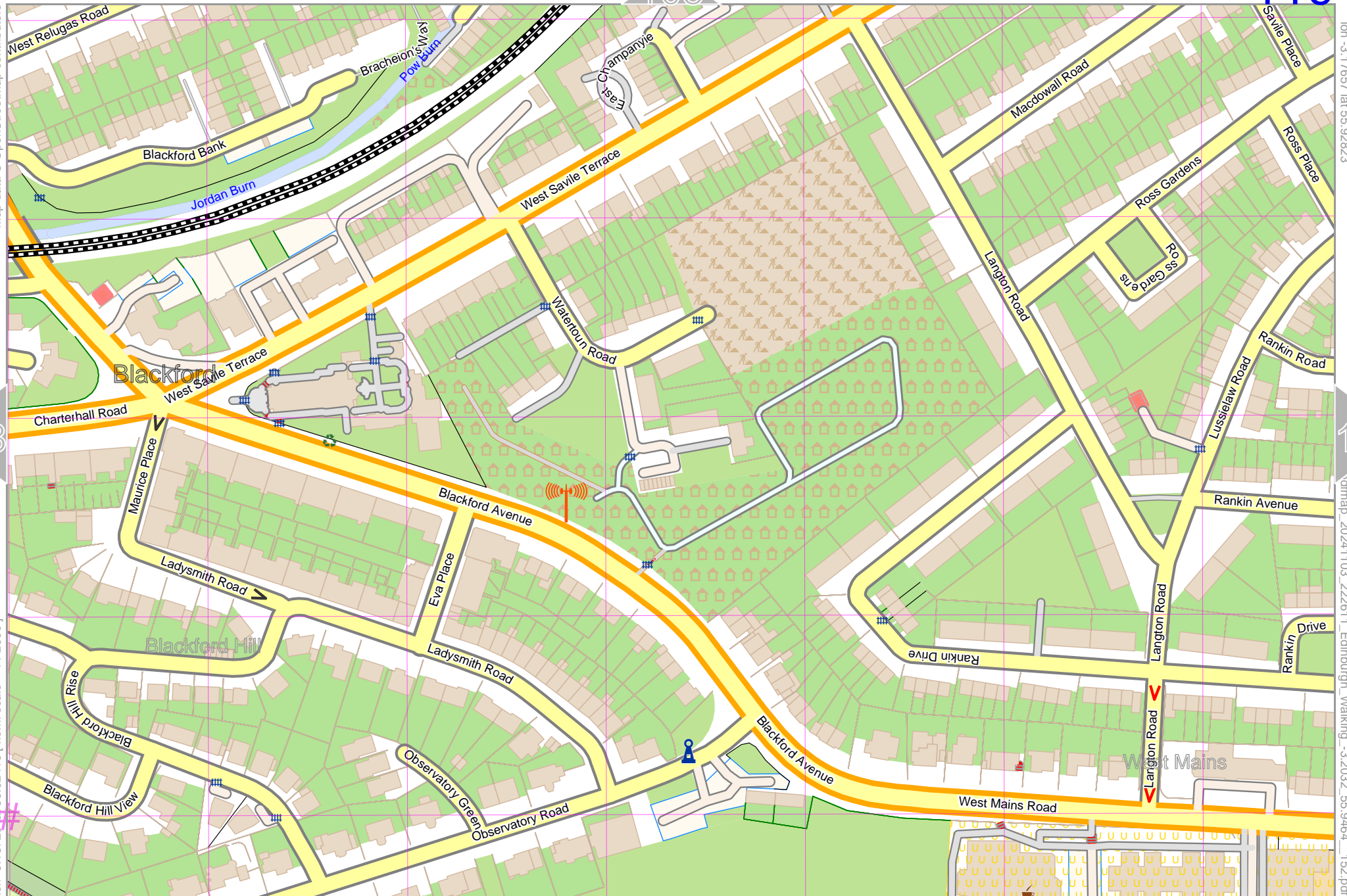
rdmap, 2024 1103, 22261 1, Edinburgh, Walking, -3.2032, 55.9464, 152.pdf

UTM: 30 U easting 487.70 km northing 6197.70 km
UTM-Grid-width = 100m

Map data © OpenStreetMap contributors

lon -3.18726 lat 55.92419 [nom. scale = 1 / 2500]

UTM: 30 U easting 488.30 km northing 6197.70 km
UTM-Grid-width = 100m



lon -3.17657 lat 55.92823

© map 2024 1103 22261 1 Edinburgh Walking -3.2032 55.9464 152.pdf

Map data © OpenStreetMap contributors

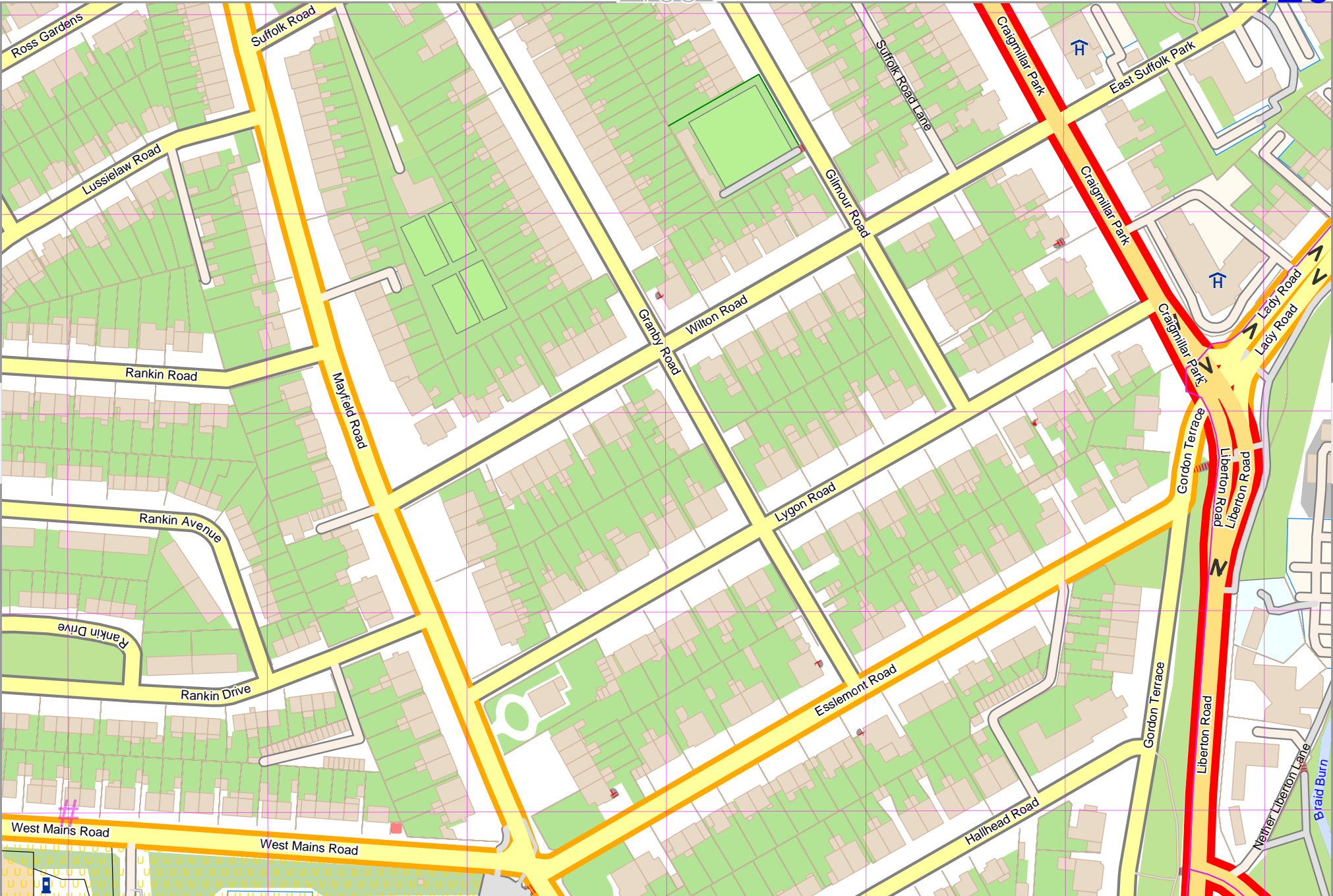
lon -3.16589 lat 55.92823

119

121

lon -3.17657 lat 55.92419 [nom. scale = 1 / 2500]

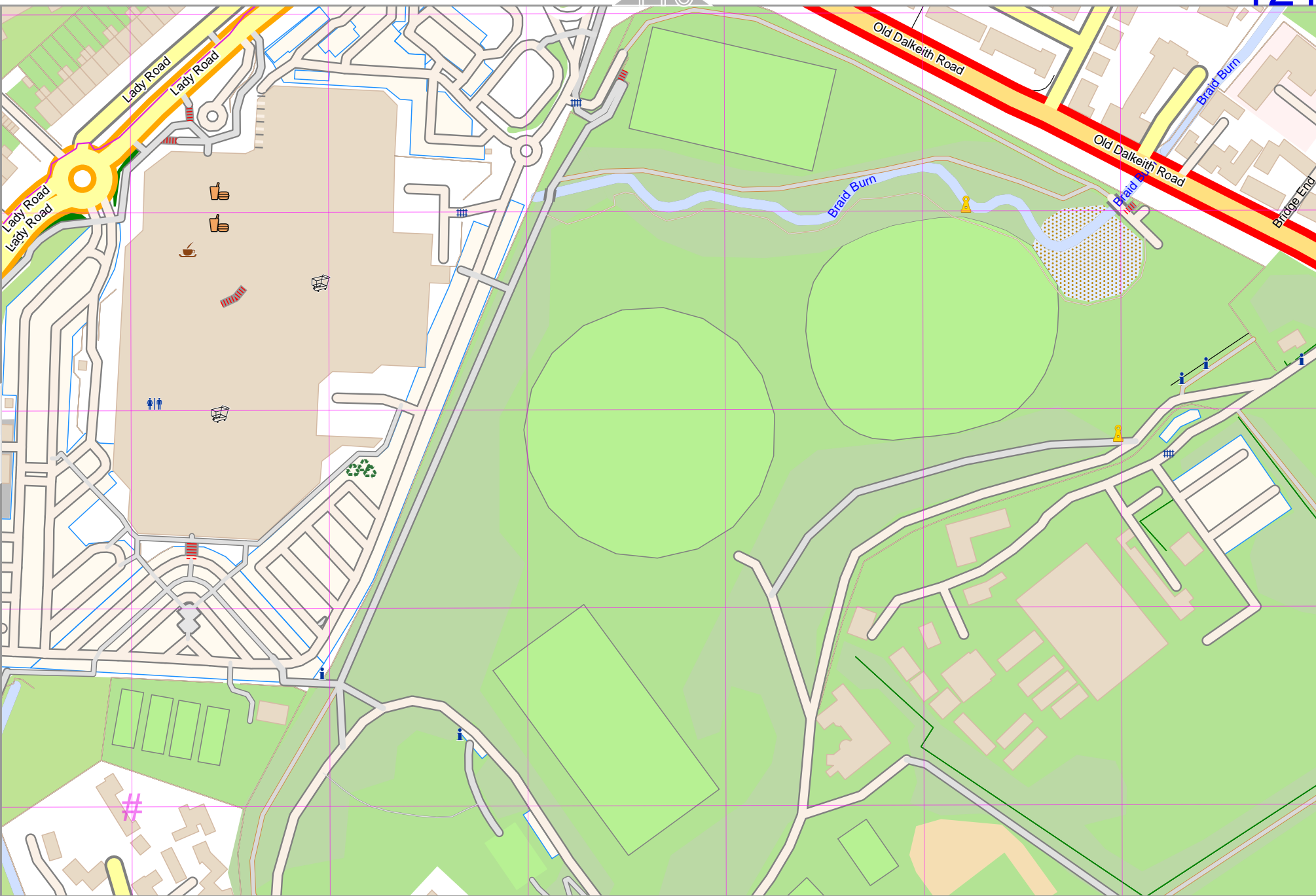
dmrmap_20241103_222611_Edinburgh_Walking_-3.2032_55.9464_152.pdf



UTM: 30 U easting 489.00 km northing 6197.70 km
UTM-Grid-width = 100m

Map data © OpenStreetMap contributors

lon -3.16520 lat 55.92823



lon -3.16589 lat 55.92419 [nom. scale = 1 / 2500]

utmmap_20241103_222611_Edinburgh_Walking_-3.2032_55.9464_152.pdf

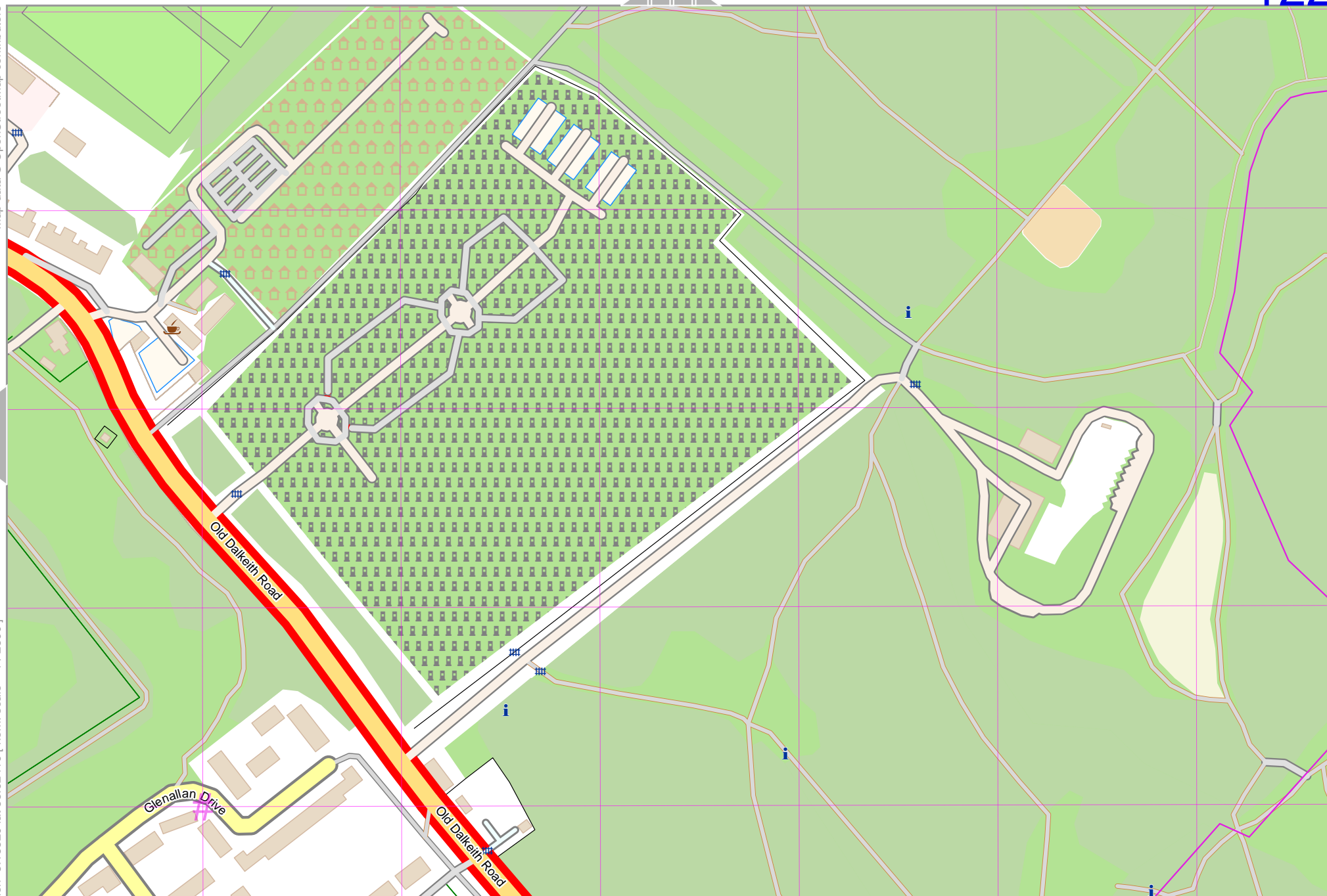
UTM: 30 U easting 489.70 km northing 6197.70 km
UTM-Grid-width = 100m

Map data © OpenStreetMap contributors

lon -3.14452 lat 55.92823

pdfmap_20241103_222611_Edinburgh_Walking_-3.2032_55.9464_152.pdf

lon -3.15520 lat 55.92419 [nom. scale = 1 / 2500]



121

111

UTM: 30 U easting 490.40 km northing 6197.70 km
UTM-Grid-width = 100m