

# Example\_Map

lon 18.52584 lat 54.51982

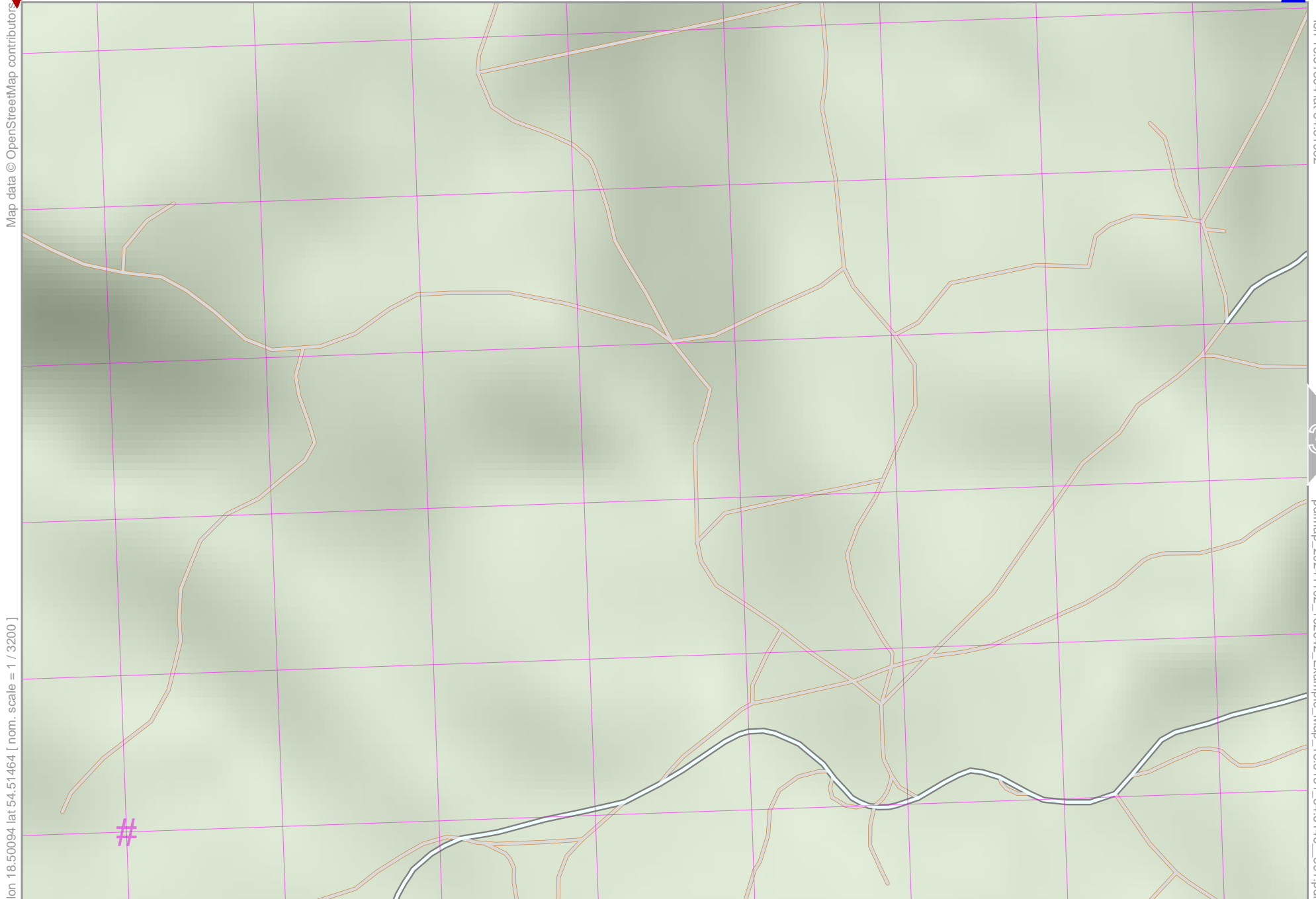


Map data © OpenStreetMap contributors



pdfmap 20241102\_162642 Example\_Map\_18.5131\_54.5146\_591.pdf

lon 18.50094 lat 54.50976  
[ nom. scale = 1 / 6400 ]



lon 18.50094 lat 54.51464 [ nom. scale = 1 / 3200 ]

lon 18.51364 lat 54.51982

pdfmap\_20241102\_162642\_Example\_Map\_18.5131\_54.5146\_591.pdf

# UTM: 34 U easting 338.30 km northing 6043.70 km  
UTM-Grid-width = 100m



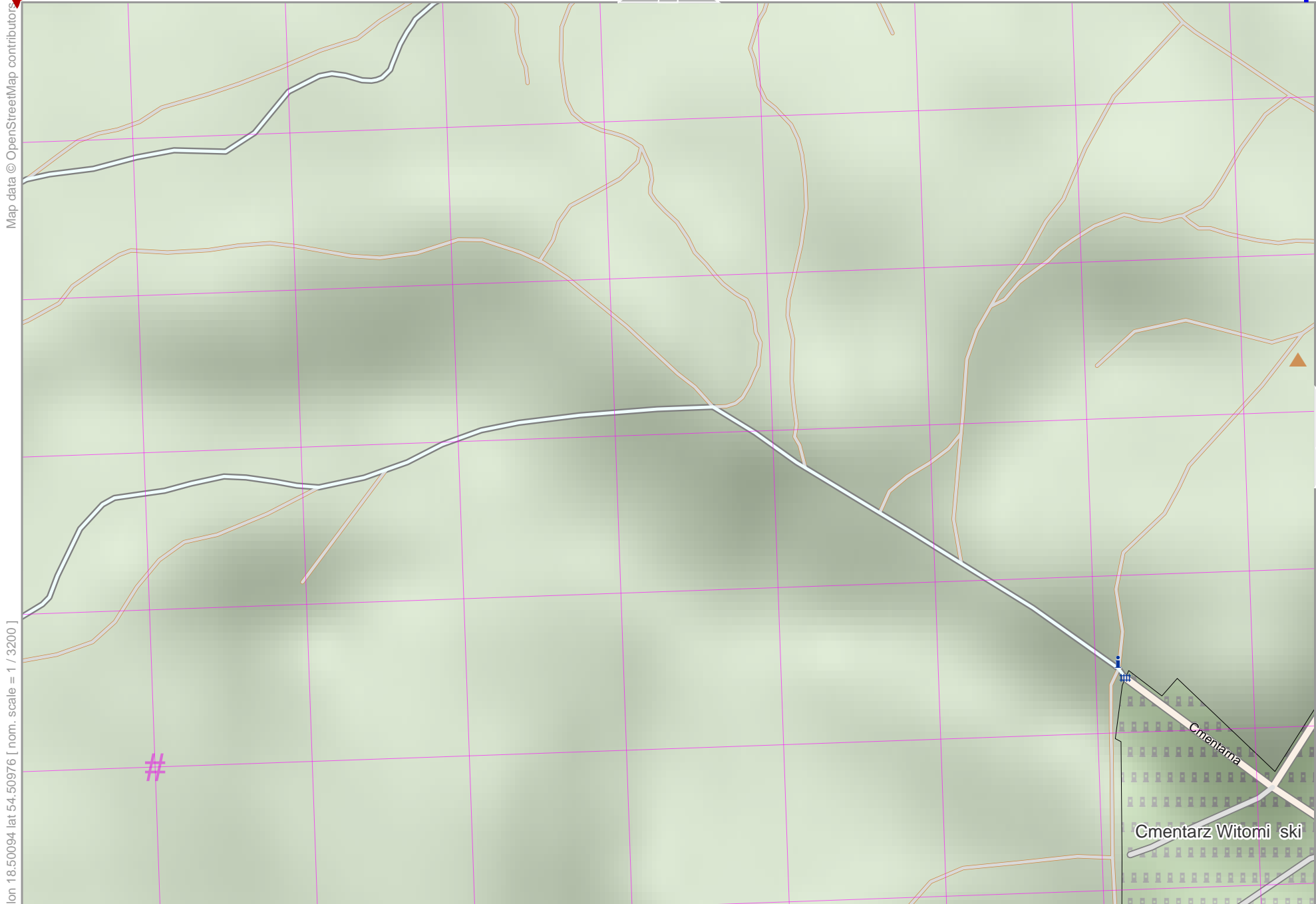


lon 18.51314 lat 54.51464 [ nom. scale = 1 / 3200 ]

lon 18.52584 lat 54.51982 pdfmap\_20241102\_162642\_Example\_Map\_18.5131\_54.5146\_591.pdf

# UTM: 34 U easting 339.10 km northing 6043.70 km  
UTM-Grid-width = 100m





lon 18.50094 lat 54.50976 [ nom. scale = 1 / 3200 ]

lon 18.51364 lat 54.51493 pdfmap\_20241102\_162642\_Example\_Map\_18.5131\_54.5146\_591.pdf

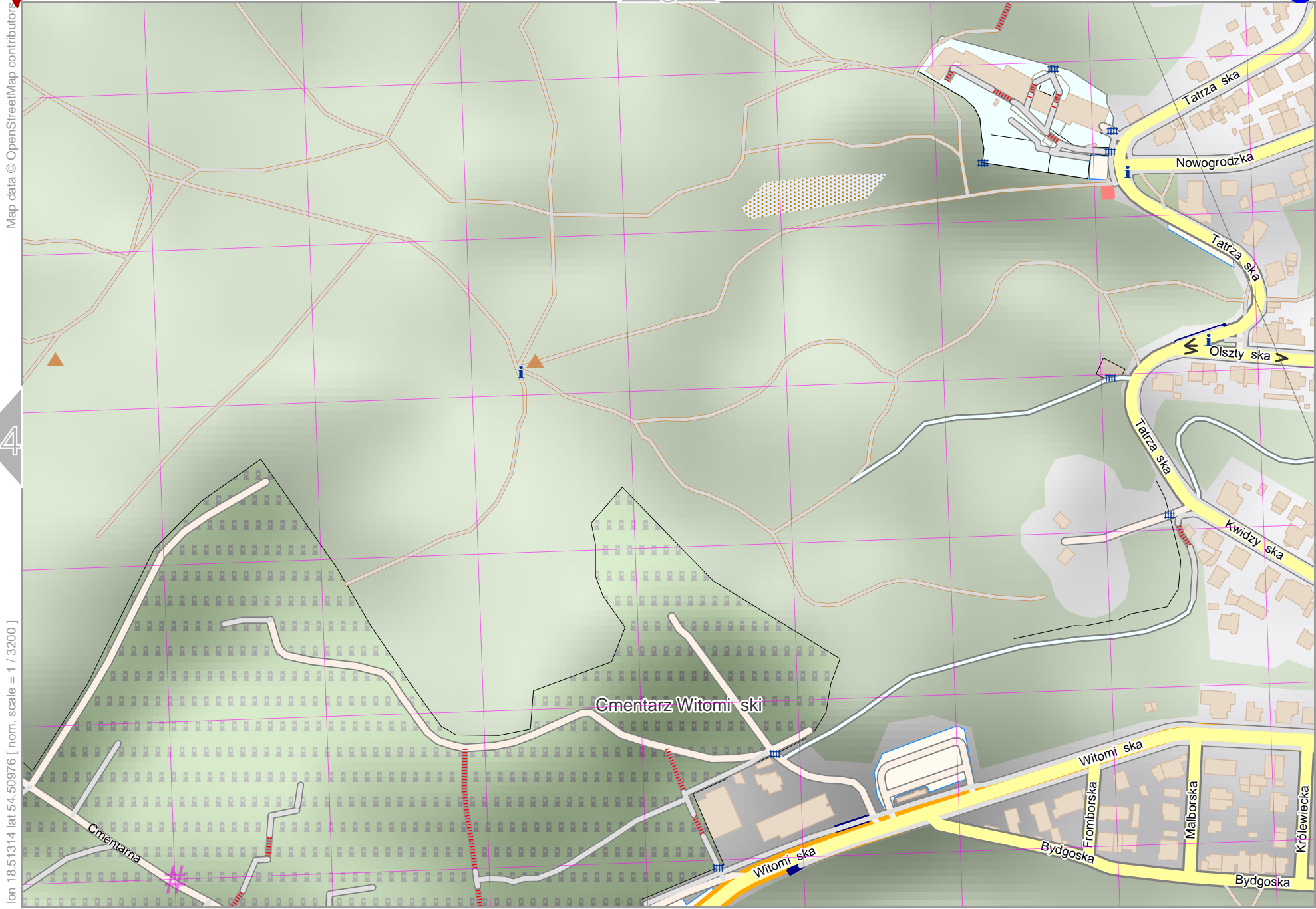
# UTM: 34 U easting 338.30 km northing 6043.20 km  
UTM-Grid-width = 100m



# Example\_Map

3

5



lon 18.51314 lat 54.50976 [ nom. scale = 1 / 3200 ]

# UTM: 34 U easting 339.10 km northing 6043.10 km  
UTM-Grid-width = 100m

Map data © OpenStreetMap contributors

lon 18.52584 lat 54.51493

pdfmap\_20241102\_162642\_Example\_Map\_18.5131\_54.5146\_591.pdf