

Example_Map

lon 18.52584 lat 54.51982



Map data © OpenStreetMap contributors



pdfmap 20241102_162614_Example_Map_18.5131_54.5146_063.pdf

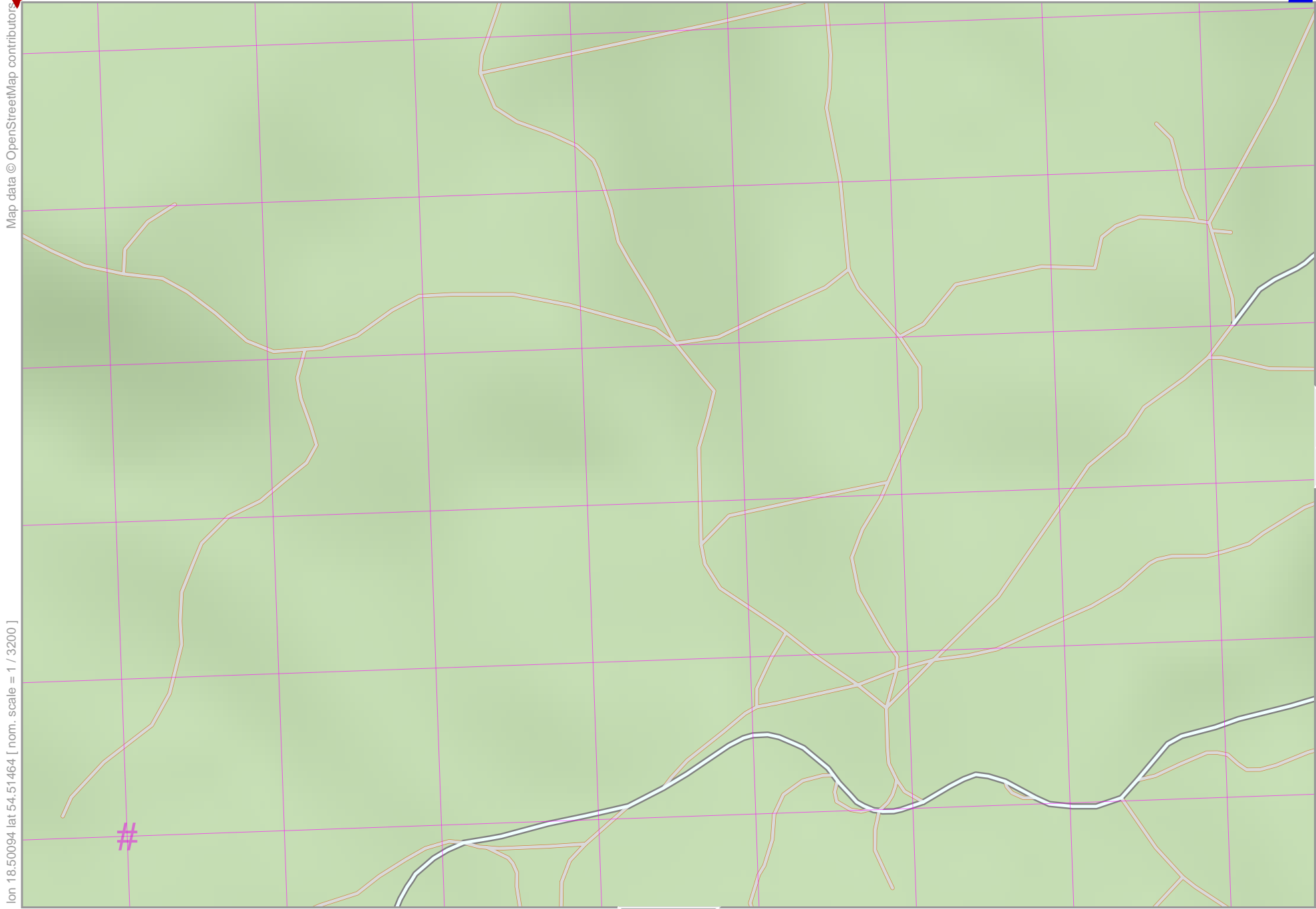
lon 18.50094 lat 54.50976
[nom. scale = 1 / 6400]



Example_Map

2

top



lon 18.50094 lat 54.51464 [nom. scale = 1 / 3200]

lon 18.51364 lat 54.51982

pdfmap_20241102_162614_Example_Map_18.5131_54.5146_063.pdf

UTM: 34 U easting 338.30 km northing 6043.70 km
UTM-Grid-width = 100m





Example_Map



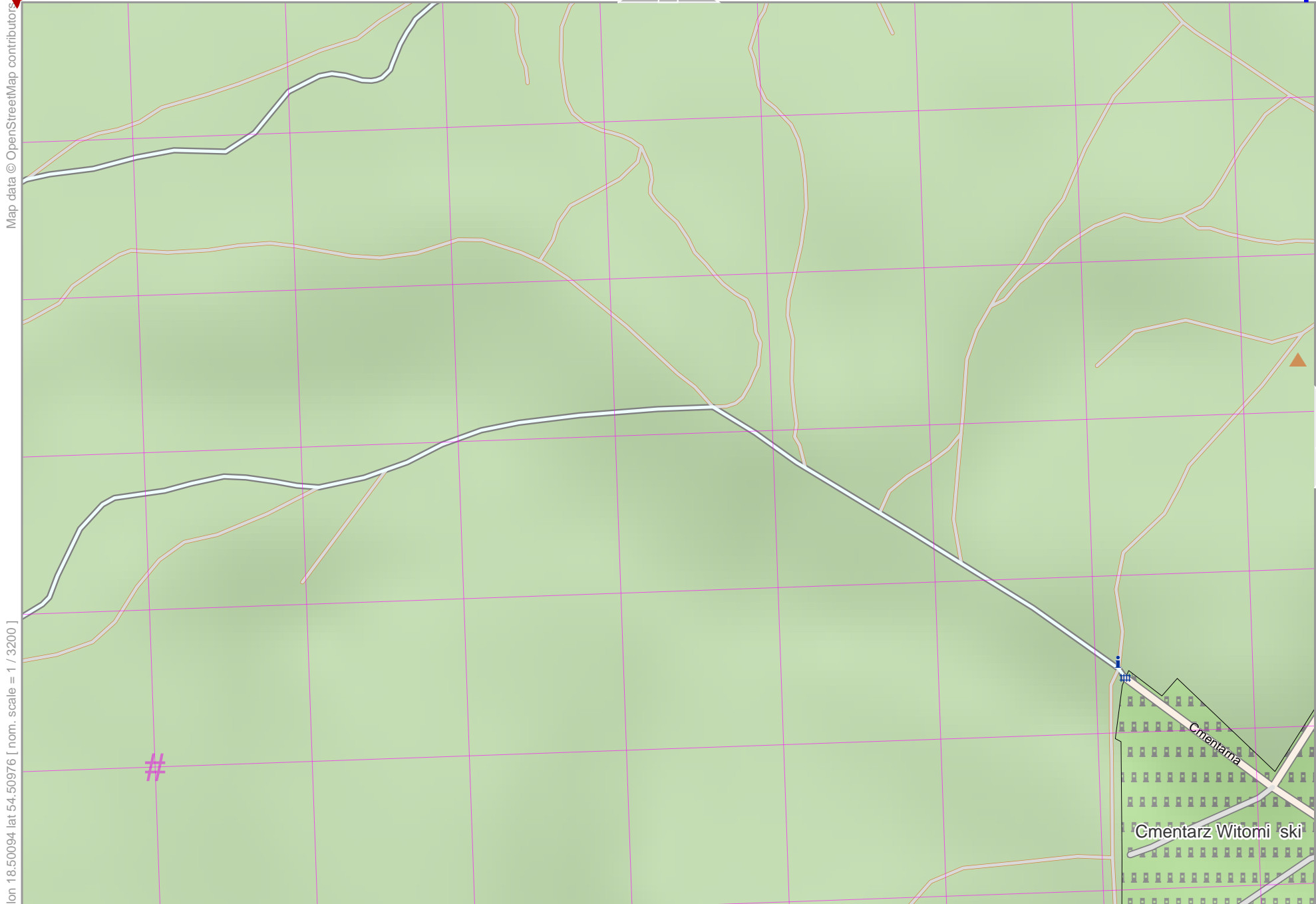
Map data © OpenStreetMap contributors

lon 18.52584 lat 54.51982

pdfmap_20241102_162614_Example_Map_18.5131_54.5146_063.pdf

lon 18.51314 lat 54.51464 [nom. scale = 1 / 3200]

UTM: 34 U easting 339.10 km northing 6043.70 km
UTM-Grid-width = 100m



lon 18.50094 lat 54.50976 [nom. scale = 1 / 3200]

lon 18.51364 lat 54.51493

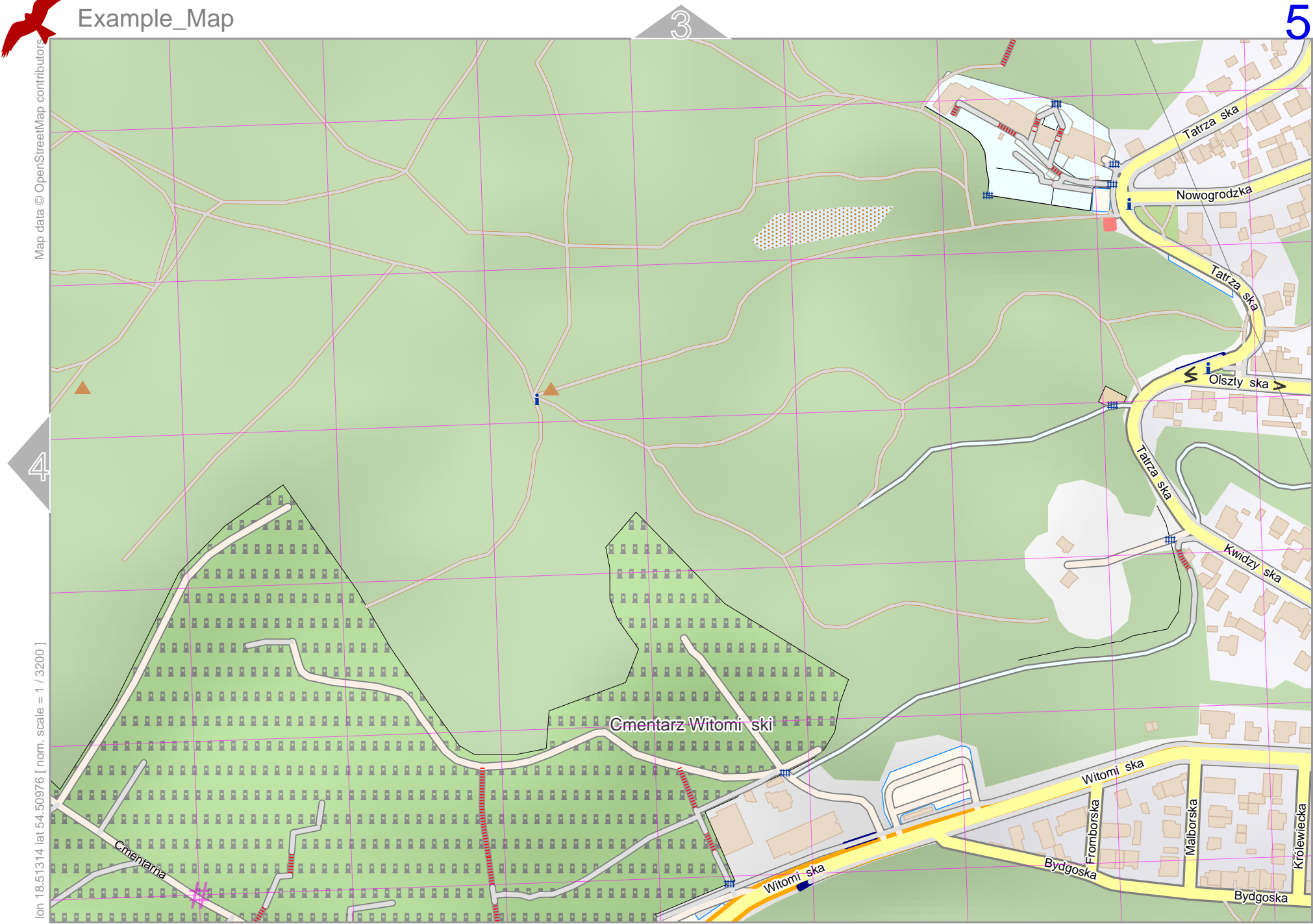
pdfmap_20241102_162614_Example_Map_18.5131_54.5146_063.pdf

UTM: 34 U easting 338.30 km northing 6043.20 km
UTM-Grid-width = 100m



Example_Map

top



Map data © OpenStreetMap contributors

lon 18.51314 lat 54.50976 [nom. scale = 1 / 3200]

UTM: 34 U easting 339.10 km northing 6043.10 km
UTM-Grid-width = 100m

lon 18.52584 lat 54.51493 pdfmap_20241102_162614_Example_Map_18.5131_54.5146_063.pdf

3

5

4