

# Example\_Map

lon 73.12934 lat 33.58212



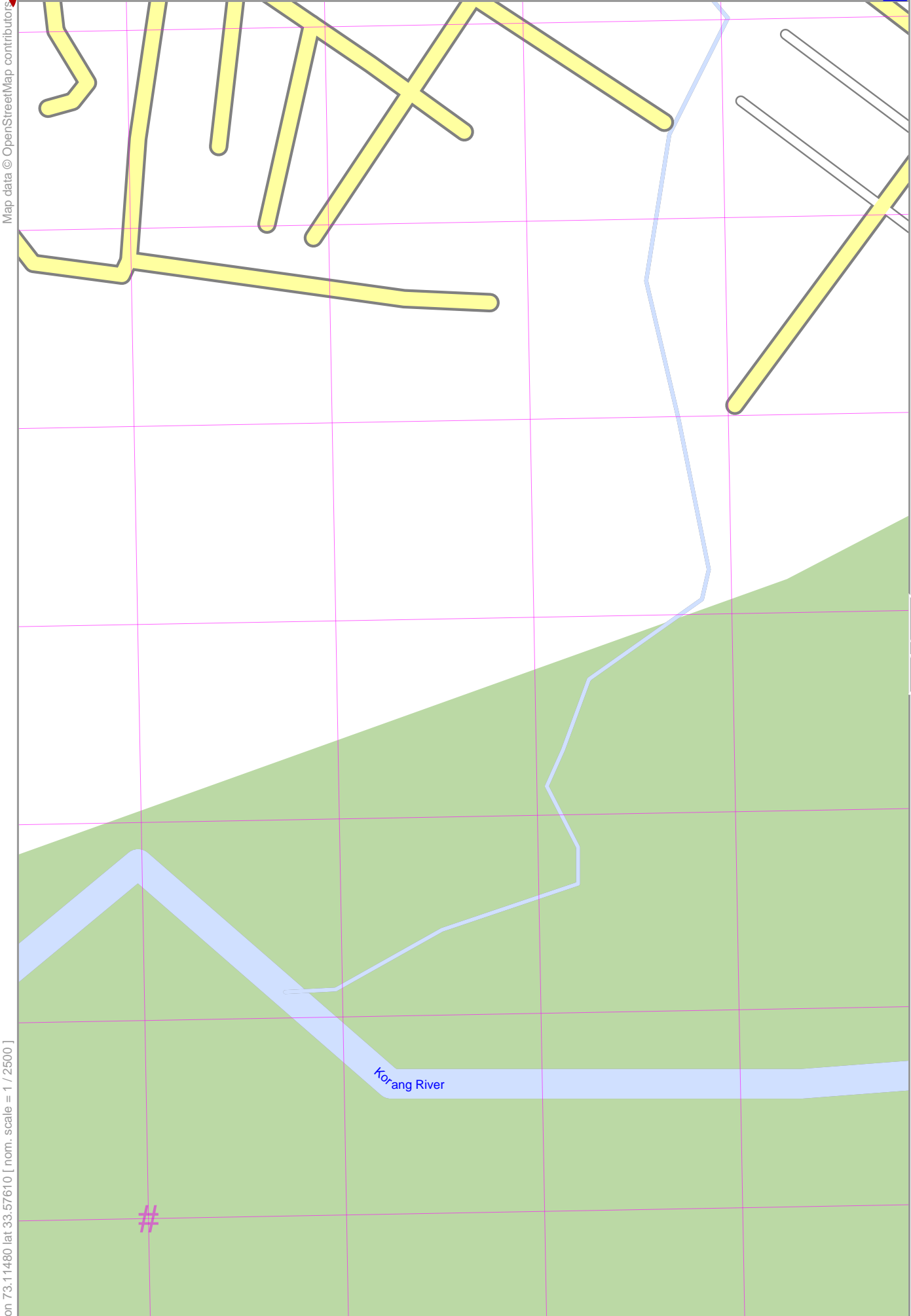
Map data © OpenStreetMap contributors

pdfmap\_20241102\_084551\_Example\_Map\_73.1220\_33.5760\_627.pdf

lon 73.11480 lat 33.57008  
[ nom. scale = 1 / 7500 ]



# Example\_Map

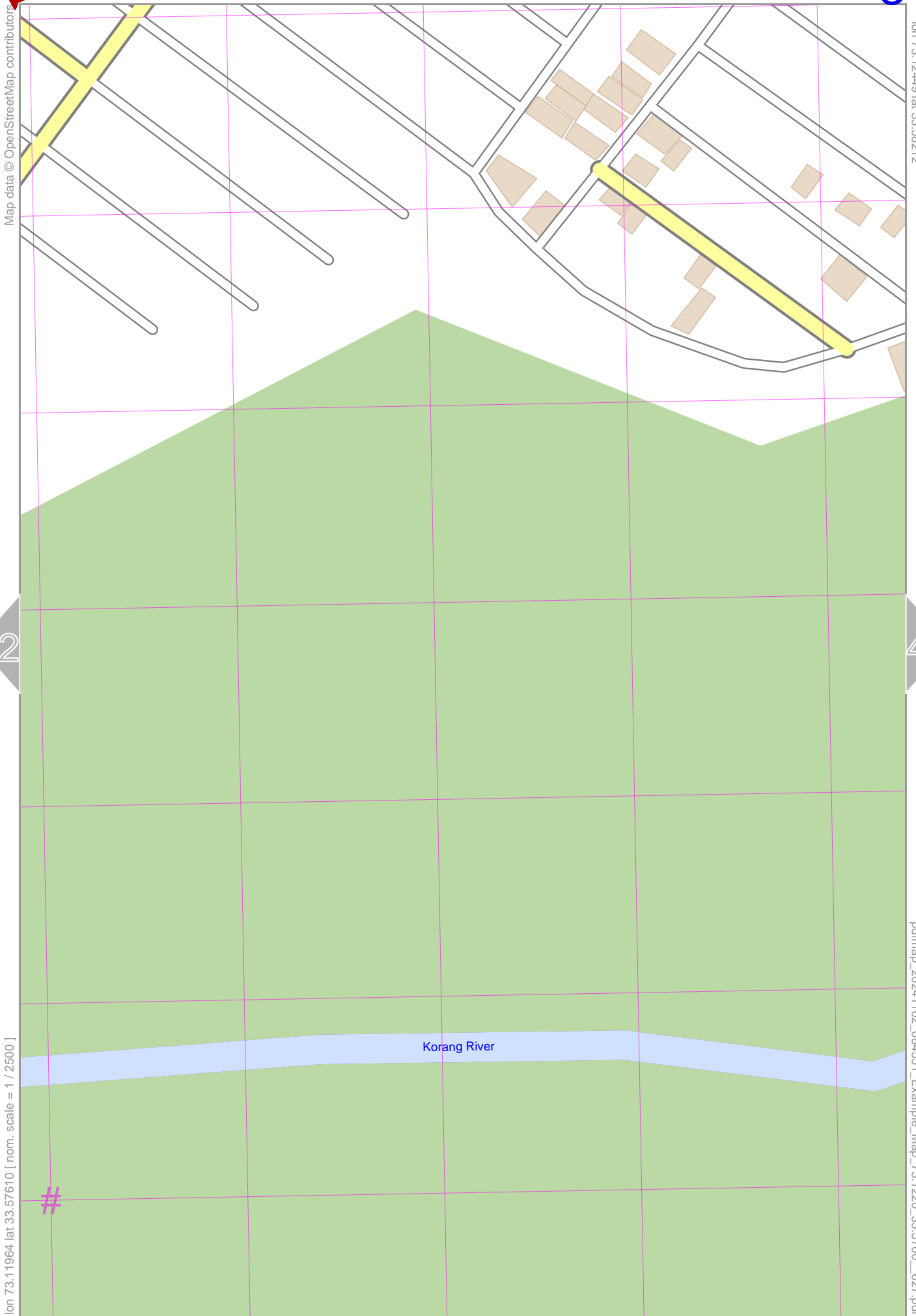
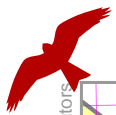


lon 73.11480 lat 33.57610 [ nom. scale = 1 / 2500 ]

lon 73.11964 lat 33.58212

pdfmap\_20241102\_084551\_Example\_Map\_73.11220\_33.5760\_627.pdf

# UTM: 43 S easting 325.10 km northing 3716.80 km  
UTM-Grid-width = 100m



Map data © OpenStreetMap contributors

lon 73.12449 lat 33.58212

2

4

[ lon 73.11964 lat 33.57610 | nom. scale = 1 / 25000 ]

pdfmap\_20241102\_084551\_Example\_Map\_73.1220\_33.5760\_627.pdf

# UTM: 43 S easting 325.50 km northing 3716.80 km  
UTM-Grid-width = 100m

6

# Example\_Map



Map data © OpenStreetMap contributors

lon 73.12934 lat 33.58212

lon 73.12449 lat 33.57610 [ nom. scale = 1 / 2500 ]

pdfmap\_20241102\_084551\_Example\_Map\_73.1220\_33.5760\_627.pdf

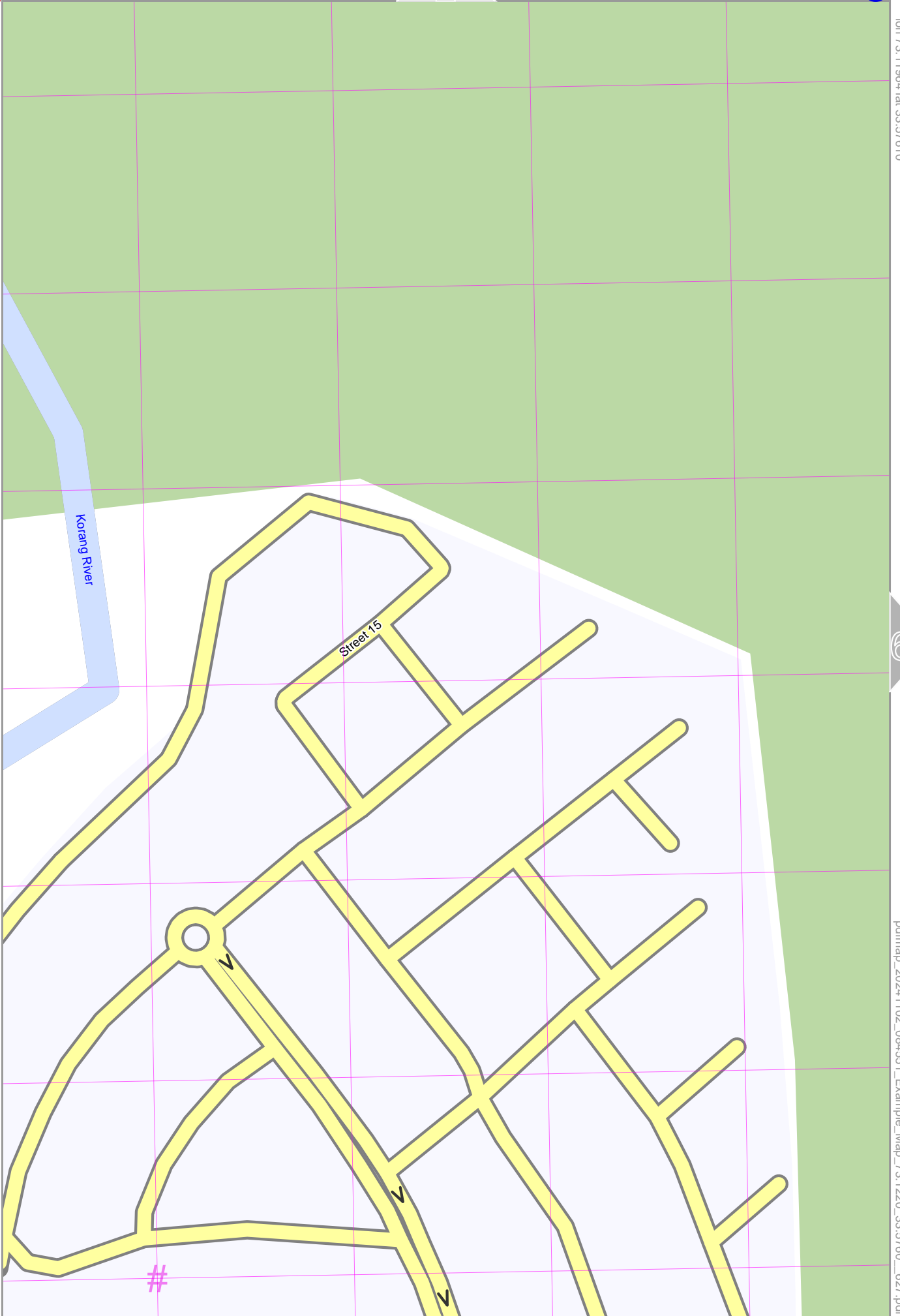
# UTM: 43 S easting 326.00 km northing 3716.80 km  
UTM-Grid-width = 100m





Map data © OpenStreetMap contributors

lon 73.11964 lat 33.57610



lon 73.11480 lat 33.57008 [ nom. scale = 1 / 2500 ]

pdfmap\_20241102\_084551\_Example\_Map\_73.1220\_33.5760\_627.pdf

# UTM: 43 S easting 325.10 km northing 3716.10 km  
UTM-Grid-width = 100m





Map data © OpenStreetMap contributors

lon 73.12449 lat 33.57610

[ nom. scale = 1 / 2500 ]  
lon 73.11964 lat 33.57008

pdfmap\_20241102\_084551\_Example\_Map\_73.1220\_33.5760\_627.pdf

#

# UTM: 43 S easting 325.50 km northing 3716.10 km  
UTM-Grid-width = 100m





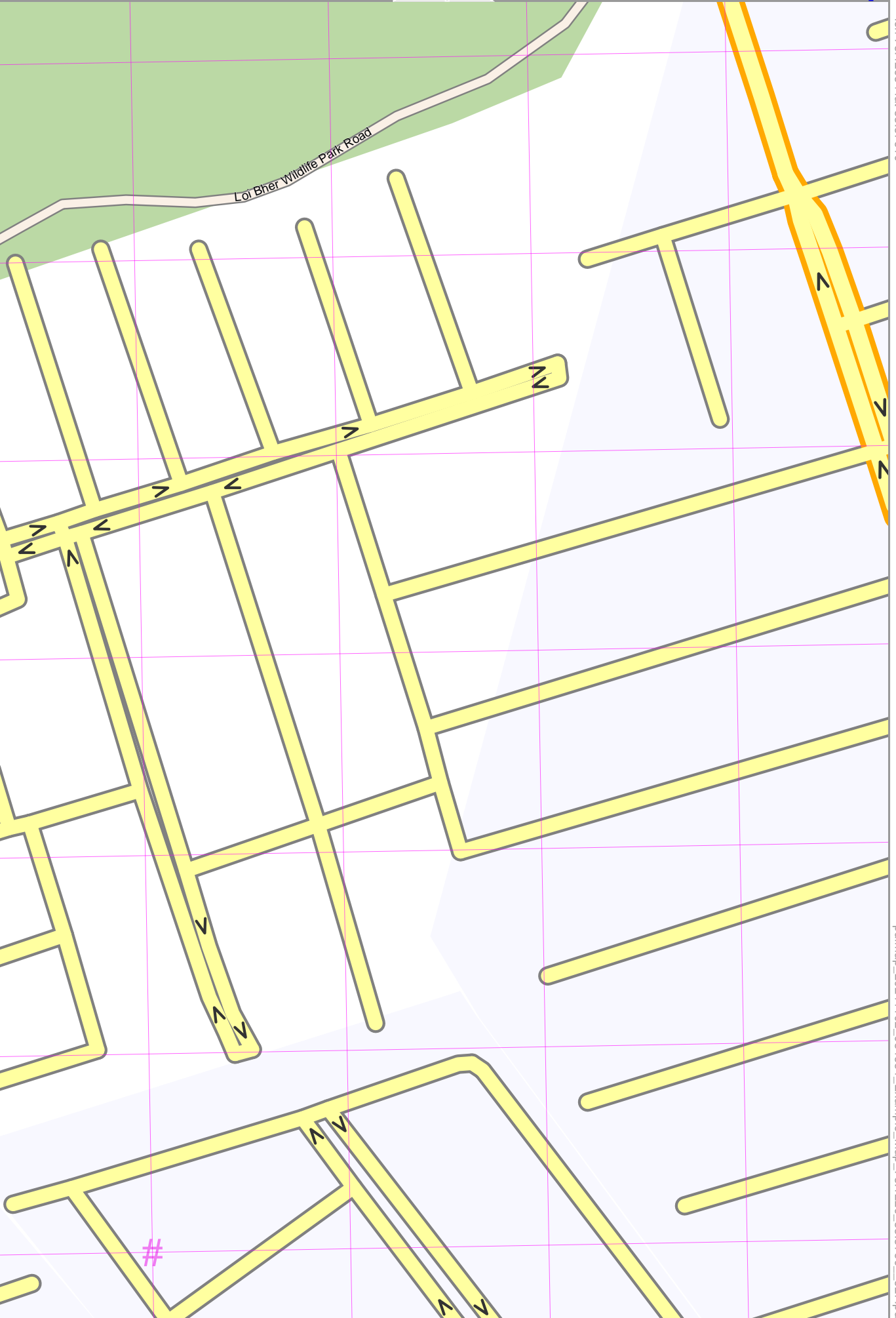
Map data © OpenStreetMap contributors

lon 73.12934 lat 33.57610

Lor Bher Wildlife Park Road

[ lon 73.12449 lat 33.57008 [ nom. scale = 1 / 2500 ]

pdfmap\_20241102\_084551\_Example\_Map\_73.1220\_33.5760\_627.pdf



# UTM: 43 S easting 326.00 km northing 3716.10 km  
UTM-Grid-width = 100m